

OCT 20 2 04 PM '93

LAND CORNER RECORDATION CERTIFICATE
Filing Requirement of Act 74, Mich. P.A. 1970For corners in
INGHAM

AURELIUS TOWNSHIP

Located In:

Corner Code ##

1. Public Land Survey

T 2N R 2W

K-3

2. Property Controlling
in Section

S T R

3. Miscellaneous
Property in Sec.

S T R

REGISTER OF DEEDS

Ingham County, Mich.

Register of Deeds Stamp & File Number

4. Lot No. , Recorded Plat

5. Private Claims

RONALD L. ENGER

AUGUST 11, 1993

I, in a field survey on do hereby certify that under requirements of P.A. 74, Michigan P.A. of 1970, the corner points mentioned in lines 1 and 2 above were in conformance with regulations and rules therefore as required in the current manual of survey instructions of the United States Department of the Interior, Bureau of Land Management or by a decree of a Court of Law and/or that the corner points mentioned in lines 3, 4 and 5 above were in conformance with the rules of the Michigan Board of Land Surveyors or by a Decree of a Court of Law; established, re-established, monumented, re-monumented, recovered, found as expressed below:

NOTE: Not more than 4 corners, all in the same town and range, may be recorded on this certificate.

A. Description of original monument and accessories and/or subsequent restoration:

1. POST SET IN ORIGINAL GOVERNMENT SURVEY BY HERVEY PARKE, DEPUTY SURVEYOR ON FEBRUARY 6, 1826 WITH THE FOLLOWING WITNESSES:
PEPPERAGE 24 N7W .09-1/2 (6.3')
PEPPERAGE 8 S48E .09 (5.9')

CONTINUED ON BACK

B. Description of corner evidence found and/or method applied in restoring or reestablishing corner:

SEARCHED AREA OF CORNER AND FOUND 1/2" REBAR IN MONUMENT BOX. WITNESSES OF D. LOHR AND R. LESTER MATCH REBAR. FOUND NO TRACE OF G. YOUNG'S 1" PIPE AND ALL WITNESSES GONE. REMOVED 1/2" BAR AND EXCAVATED THROUGH BOTTOM OF MONUMENT BOX. AT 2' BELOW ROAD SURFACE FOUND 6" WOOD POST. ACCEPTED 6" WOOD POST AND 1/2" REBAR AS CORNER. SET STANDARD INGHAM COUNTY REMONUMENTATION 3/4" BAR AND PA 345 CAP #28409 IN PLACE OF REBAR IN CENTER OF WOOD POST.

C. Description of monument for corner and accessories established to perpetuate locating the position of the corner:

K-3 T2N, R2W

SET 3/4" X 24" SMOOTH STEEL BAR AND CAP IMPRINTED "PA345 PS 28409" IN MONUMENT BOX.


FOUND NAIL AND TAG #18998 IN NORTH SIDE 24" MAPLE, AZ 100°, 173.23'

FOUND NAIL AND TAG #18998 IN NORTH SIDE 30" MAPLE, AZ 265°, 294.68'

FOUND NAIL AND TAG #18998 IN WEST SIDE POWER POLE, AZ 348°, 155.51'

SET 20D GALV. SPIKE AND TAG #28409 IN WEST SIDE 8" OAK, AZ 186°, 309.20'

SET 20D GALV. SPIKE AND TAG #28409 IN NORTH SIDE 24" MAPLE, AZ 94°, 385.80'



Signed by

Date OCTOBER 4, 1993

28409

Surveyor's Michigan License No.

FORM APPROVED BY MICHIGAN STATE BOARD OF LAND SURVEYORS, JAN. 28, 1971
REVISED MAY 14, 1975
REVISED JAN., 1983P.A. 345 INGHAM COUNTY
PEER APPROVED 9/14/93 RL

L7 P385

2508

PART A CONTINUED

2. CORNER MENTIONED IN A SURVEY OF GLASOW ROAD (NOW EDGAR ROAD) IN SEPTEMBER 1846 BY ANSON JACKSON, COUNTY SURVEYOR, WITH NO MENTION OF MONUMENT OR WITNESSES.
3. CORNER IS MENTIONED IN A COLLECTION OF SURVEYS BY VARIOUS COUNTY SURVEYORS ALL DRAWN ON TOP OF EACH OTHER. SURVEYORS ARE A. JACKSON AND T.J. BROWN ON FEBRUARY 21, 1845; MAY 4, 1846; AND JANUARY 11 OF UNKNOWN YEAR. SURVEY IS RECORDED IN MISC. FIELD NOTES PAGE 20.
4. CORNER SHOWN ON SURVEY IN SECTION 1 FILED IN MISC. FIELD NOTES ON PAGE 10, SHOWS WORK OF W.H. RAYNOR IN 1865 AND A. JACKSON ON MARCH 30, 1844, WITNESSES BY JACKSON FOR THIS CORNER ARE:
BEECH 14 S45W 66
REPUNGE 30 S25-1/2W 109
5. CORNER APPARENTLY USED BY W.H. RAYNER FOR SURVEY DATED NOVEMBER 4, 1867, FILED IN MISC. FIELD NOTES ON PAGE 30, BUT NO MONUMENT IS DESCRIBED AND NO WITNESSES SHOWN.
6. IN LARGE LEATHER BOUND BOOK TITLED "SURVEY MONUMENTS INGHAM COUNTY" KEPT BY LAVERNE J. HENDRYX LS #3276, (NOW IN POSSESSION OF MARK MINSHALL, ACCOLADE SURVEYING, INC. MASON) ON PAGE 12, T2N R2W CHAPTER, CALLS FOR A "IRON RAISED TO SURFACE WITH 3" OF GAS PIPE". NO WITNESSES ARE GIVEN. INFORMATION IS NOT DATED.
7. LAVERNE J. HENDRYX LS #3276 REPORTED USING CORNER IN SURVEY DATED MAY 16, 1973 IN LIBER 1 OF SURVEYS, PAGE 739 WITH NO MENTION OF MONUMENT OR WITNESSES.
8. CORNER RECORDED BY GEORGE M. YOUNG LS #17640 IN LIBER 3 OF CORNERS, PAGE 486 INGHAM COUNTY RECORDS ON CERTIFICATE DATED OCTOBER 29, 1975 AS A "FOUND 1" PIPE FLUSH WITH ASPHALT" WITH THE FOLLOWING WITNESSES:
NAIL AND CAP IN P.P. N45°W, 64.29'
NAIL AND CAP IN T.P. S35°W, 74.91'
NAIL AND CAP IN 24" MAPLE, S45°E, 56.40'
9. GEORGE M. YOUNG LS #17640 REPORTED USING CORNER IN SURVEY DATED APRIL 17, 1976 AND RECORDED IN LIBER 2 OF SURVEYS, PAGE 825, AND RE-RECORDED IN LIBER 4 OF SURVEYS, PAGE 416, AND DID NOT MENTION MONUMENT OR WITNESSES, BUT NOTES "RECORDED - LIBER 3 PAGE 486".
10. RONNIE M. LESTER LS# 18998 REPORTED USING CORNER IN SURVEYS DATED NOVEMBER 25, 1991 AND RECORDED IN LIBER 6 OF SURVEYS, PAGES 851, 853, 855, AND 857 AS A 1/2" REBAR IN A MONUMENT BOX WITH THE FOLLOWING WITNESSES:
CENTERLINE OF CONC. CASTING OF C.B. 191° AZ, 200.0'
SE CORNER OF TELEPHONE CABLE BOX, 332° AZ, 63.1'
SET NAIL AND TAG IN WEST SIDE UTILITY POLE, 351° AZ, 154.9'
SET NAIL AND TAG IN NORTH SIDE 36" MAPLE, 104° AZ, 172.9'
11. DAVID R. LOHR LS #30090 REPORTED USING CORNER IN A SURVEY DATED MAY 29, 1992 AND RECORDED IN LIBER 6 OF SURVEYS, PAGES 968 AND 969 AS A FOUND 1/2" REBAR IN MONUMENT BOX WITH THE FOLLOWING WITNESSES:
FD. NAIL AND TAG 24" OAK, S80°E, 173.25'
NE COR. SIGN POST, N22°W, 48.10'
SW COR. SIGN POST, S21°E, 53.50'
CENTERLINE SIGN POST S45°W, 42.00'

OCT 20 2 05 PM '93

LAND CORNER RECORDATION CERTIFICATE
Filing Requirement of Act 74, Mich. P.A. 1970

For corners in

INGHAM

(County)

Located In:

Corner Code ==

AURELIUS TOWNSHIP

1. Public Land Survey T 2N R 2W K=2
 T R
 T R
 T R
2. Property Controlling S T R
 in Section S T R
3. Miscellaneous S T R
 Property in Sec. S T R

REGISTER OF DEEDS

Paula Johnson
INGHAM COUNTY, MICH.

Register of Deeds Stamp & File Number

4. Lot No. _____, Recorded Plat _____
5. Private Claims _____

I, RONALD L. ENGER in a field survey on AUGUST 11, 19 93, do hereby certify that under requirements of P.A. 74, Michigan P.A. of 1970, the corner points mentioned in lines 1 and 2 above were in conformance with regulations and rules therefore as required in the current manual of survey instructions of the United States Department of the Interior, Bureau of Land Management or by a decree of a Court of Law and/or that the corner points mentioned in lines 3, 4 and 5 above were in conformance with the rules of the Michigan Board of Land Surveyors or by a Decree of a Court of Law; established, re-established, monumented, re-monumented, recovered, found as expressed below:

NOTE: Not more than 4 corners, all in the same town and range, may be recorded on this certificate.

A. Description of original monument and accessories and/or subsequent restoration:

1. POST SET IN ORIGINAL GOVERNMENT SURVEY BY HERVEY PARKE, DEPUTY SURVEYOR, ON FEBRUARY 6, 1826 WITH THE FOLLOWING WITNESSES:
 BEECH 5 S43-1/2W 19 (12.5')
 WHITEWOOD 30 N64E 14 (9.2')


CONTINUED ON BACK.

B. Description of corner evidence found and/or method applied in restoring or reestablishing corner:

SEARCHED AT APPARENT LOCATION OF CORNER AND FOUND 4" CONCRETE MONUMENT WITH 1/2" REBAR (BADLY BENT) IN MONUMENT BOX ON CENTERLINE EDGAR ROAD. PROVED MONUMENT TO BE IN POSITION PREVIOUSLY RECORDED BY USING R. LESTER'S 1978 WITNESSES. ACCEPTED CONCRETE MONUMENT AS MARKER AT CORNER POSITION. CUT BENT PORTION OF 1/2" REBAR OFF AND RAISED MONUMENT BOX TO SURFACE WITH ADJUSTING RING AND ADDED LID ON AUGUST 19, 1993.

C. Description of monument for corner and accessories established to perpetuate locating the position of the corner:

K2 T2N, R2W
 FOUND 4" CONCRETE MONUMENT WITH 1/2" REBAR IN MONUMENT BOX.
 FOUND NAIL AND TAG #30090 IN SW SIDE 33" MAPLE, AZ 306°, 38.23'
 FOUND NAIL AND TAG #30090 IN WEST SIDE 18" HICKORY, AZ 25°, 64.98'
 FOUND NAIL AND TAG #30090 IN EAST SIDE 18" OAK, AZ 158°, 58.29'
 SET 20D GALV. SPIKE AND TAG #28409 IN EAST SIDE 26" MAPLE, AZ 199°, 91.48'
 SET 20D GALV. SPIKE AND TAG #28409 IN NORTH SIDE FENCE CORNER POST, AZ 90°, 19.55'

Signed by Ra Eng Date SEPTEMBER 28, 1993Surveyor's Michigan License No. 28409FORM APPROVED BY MICHIGAN STATE BOARD OF LAND SURVEYORS, JAN. 28, 1971
REVISED MAY 14, 1975
REVISED JAN., 1983P.A. 345 INGHAM COUNTY
PEER APPROVED 9/14/93

2509

L7 P 387

PART A CONTINUED

2. CORNER MENTIONED IN SURVEY BY ANSON JACKSON, COUNTY SURVEYOR, IN SURVEY OF GLASGOW ROAD (NOW EDGAR ROAD) IN SURVEY DATED SEPTEMBER 4, 1846 WITH NO MENTION OF MONUMENT AND NO WITNESSES.
3. CORNER CALLED FOR AS STONE, BRICK AND TILE IN SURVEY DATED APRIL 1, 1880, BY A.P. DRAKE, COUNTY SURVEYOR, IN VOLUME 3, PAGE 169, OF INGHAM COUNTY SURVEYORS RECORDS WITH ONE WITNESS: SUGAR 5 N88W 48-3/4 LINKS (32.2)
4. CORNER RECORDED BY RONNIE M. LESTER, LS #18998, IN INGHAM COUNTY REMONUMENTATION PROJECT ON AUGUST 11, 1978, IN LIBER 4 OF CORNERS, PAGE 271, INGHAM COUNTY RECORDS. R. LESTER REPORTED EXCAVATING A 8' X 8' HOLE 3.5' DEEP. CENTERED ON EDGAR ROAD AND A FENCE LINE TO EAST AND FINDING A LARGE POINTED STONE SURROUNDED BY, AND RESTING UPON BROKEN POTTERY AND TILE, ACCEPTING STONE AS CORNER DESCRIBED BY A.P. DRAKE AND REPLACING STONE WITH 4" X 36" CONCRETE MONUMENT WITH 1/2" X 38" REROD WITH CAP #18998 IN MONUMENT BOX WITH LID WITH THE FOLLOWING WITNESSES:
NAIL AND TAG #18998 WEST SIDE WOOD CORNER POST, NNE 19.24'
NAIL AND TAG #18998 WEST SIDE 14" HICKORY, ENE, 64.99'
NAIL AND TAG #18998 SOUTH SIDE 32" OAK, NW, 38.28'
NAIL AND TAG #18998 SW SIDE 14" WHITE OAK, ESE, 58.39'
5. DAVID R. LOHR, LS #30090, REPORTED USING CORNER IN A SURVEY DATED MAY 29, 1992, RECORDED IN LIBER 6 OF SURVEYS, PAGES 968, 969, AS A 4" MONUMENT ON C/L EDGAR ROAD WITH THE SAME WITNESSES AS R. LESTER'S RECORDATION CERTIFICATE WITH D. LOHR'S TAGS.

LAND CORNER RECORDATION CERTIFICATE
Filing Requirement of Act 74, Mich. P.A. 1970

LIBER 8 PAGE 11
FILED

For corners in
INGHAM

AURELIUS TOWNSHIP

Located In:

Corner Code --#

1. Public Land Survey	T	2N	R	2W	I-3
	T		R		
	T		R		
	T		R		
2. Property Controlling in Section	S		T	R	
	S		T	R	
3. Miscellaneous Property in Sec.	S		T	R	
	S		T	R	

Nov 4 8 06 AM '93

REGISTER OF DEEDS

Paula Johnson
INGHAM COUNTY, MICH.

Register of Deeds Stamp & File Number

4. Lot No. _____, Recorded Plat _____
5. Private Claims _____

RONALD L. ENGER

AUGUST 30,

93

I, _____, in a field survey on _____, 19 _____, do hereby certify that under requirements of P.A. 74, Michigan P.A. of 1970, the corner points mentioned in lines 1 and 2 above were in conformance with regulations and rules therefore as required in the current manual of survey instructions of the United States Department of the Interior, Bureau of Land Management or by a decree of a Court of Law and/or that the corner points mentioned in lines 3, 4 and 5 above were in conformance with the rules of the Michigan Board of Land Surveyors or by a Decree of a Court of Law; established, re-established, monumented, re-monumented, recovered, found as expressed below:

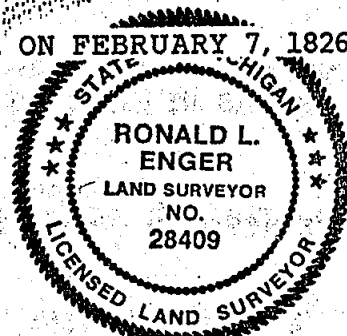
NOTE: Not more than 4 corners, all in the same town and range, may be recorded on this certificate.

A. Description of original monument and accessories and/or subsequent restoration:

1. POST SET IN ORIGINAL GOVERNMENT SURVEY BY HERVEY PARKE D.S. ON FEBRUARY 7, 1826 WITH THE FOLLOWING WITNESSES:
BEECH 9 S15W .22 (14.5')
DO. 9 N48E .11-1/2 (7.6')

CONTINUED ON BACK

	A	B	C	D	E	F	G	H	I	J	K	L	M
2	6		5		4		3		2		1		
3													
4	7		8		9		10		11		12		
5													
6	18		17		16		15		14		13		
7													
8	19		20		21		22		23		24		
9													
10	30		29		28		27		26		25		
11													
12	31		32		33		34		35		36		
13													



B. Description of corner evidence found and/or method applied in restoring or reestablishing corner:

SEARCHED AT APPARENT LOCATION OF CORNER. FOUND 1/2" BAR IN MONUMENT BOX WHICH AGREES WITH R. LESTER'S 1991 WITNESSES (ITEM 11). DID NOT FIND BOAT SPIKE RECORDED BY R. LESTER AS CORNER IN 1974 (ITEM 5) BUT FOUND ALL THREE WITNESSES STILL EXISTING (NAIL AND TAG IN WALNUT IS PROBABLY FROM 1991, SEE ITEM 11) AND THESE INTERSECT AT POINT 1.3' N70°E OF THE BAR IN MONUMENT BOX. REMOVED 1/2" BAR FROM MONUMENT BOX AND EXCAVATED THROUGH BOTTOM OF BOX AND FOUND THAT THE 1/2" BAR WAS ADJACENT TO AND ON THE NORTH SIDE OF A LONG POINTED STONE STANDING ON END. THINK STONE IS THE MARKER DESCRIBED BY W. A. ROWE IN 1895 (ITEM 3) AND ACCEPT THE POSITION OF THE FOUND 1/2" BAR ALONGSIDE THE STONE AS THE CORNER POINT AND ACCORDINGLY SET STANDARD MARKER FOR PA 345 REMONUMENTATION IN INGHAM COUNTY IN ITS PLACE ALONGSIDE THE STONE.

C. Description of monument for corner and accessories established to perpetuate locating the position of the corner:

I-3 T2N R2W
3/4" DIAMETER X 24" LONG SMOOTH STEEL BAR AND CAP IMPRINTED "PA 345 PS 28409" IN MONUMENT BOX.
CORNER IS IMMEDIATELY NORTH OF A LONG POINTED STONE STANDING ON END
FOUND NAIL AND TAG #18998 IN NORTH SIDE 36" WALNUT, 106° AZ., 77.89'
SET 20D GALV. SPIKE & TAG PS 28409 IN SW SIDE UTILITY POLE, 142° AZ., 42.11'
SET 20D GALV. SPIKE & TAG PS 28409 IN WEST SIDE UTILITY POLE, 38° AZ., 60.61'
SET 20D GALV. SPIKE & TAG PS 28409 IN EAST SIDE UTILITY POLE, 317° AZ., 71.14'
NE CORNER OF STORE BUILDING 2' ABOVE GROUND, 215° AZ., 71.80'
NW CORNER FOUNDATION OF HOUSE 133° AZ., 76.5'
CORNER IS 1' WEST OF CENTERLINE OF AURELIUS ROAD AND ON CENTERLINE OF COLUMBIA ROAD.

OCTOBER 26, 1993

Signed by *R. Enger* 28409

Date

Surveyor's Michigan License No.

2545

FORM APPROVED BY MICHIGAN STATE BOARD OF LAND SURVEYORS, JAN. 28, 1971
REVISED MAY 14, 1975
REVISED JAN., 1983

P.A. 345 INGHAM COUNTY
PEER APPROVED 10/28/93 IL

I-3 T2N R2W
PART A CONTINUED

2. W.H. RAYNER, REPORTED USING CORNER ON A SURVEY IN SECTION 11 DATED NOVEMBER 4, 1867 AND RECORDED IN MISC. FIELD NOTES, PAGE 30, DESIGNATING IT "T", DOES NOT DESCRIBE A MONUMENT BUT SHOWS TWO WITNESSES:

BUTTERNUT 2 N58-1/2W 82 L
T CHERRY 3 N26-3/4W 162

3. W.A. ROWE, COUNTY SURVEYOR, IN SURVEY NO. 1831 DATED MAY 1, 2, 3, AND 4, 1895 AND RECORDED IN VOLUME 3, PAGE 232 AND 233, COUNTY SURVEYORS RECORDS DESIGNATES THE CORNER POINT "A" AND NOTES "OLD CORNERS AND POSTS WERE FOUND AT THE POINTS MARKED A, F, ..." AND DESCRIBES MARKER AS A STONE WITH THE FOLLOWING WITNESSES:
MAPLE 12 N18E 95-1/2 LKS (63.0')
B. WALNUT 12 N58-1/2W 81-1/2 LKS (53.8')

4. CORNER IS THE POINT OF BEGINNING FOR DESCRIPTION OF EXTERIOR BOUNDARY OF PLAT OF LONGACRES, RECORDED FEBRUARY 25, 1928, IN LIBER 10 OF PLATS, PAGE 3. NO MARKER IS SHOWN TO BE AT CORNER POINT. A PLAT MONUMENT IS INDICATED BY SYMBOL AT THE INTERSECTION OF THE STREET LINES 33' WEST AND 33' SOUTH OF SECTION CORNER.

5. RONNIE M. LESTER LS #18998 RECORDED CORNER ON JULY 12, 1974, IN LIBER 3 OF CORNERS, PAGE 165, (FOR FIELD SURVEY ON MAY 10, 1974) AS A "FOUND BOATSPIKE IN ACCORD WITH PLAT OF LONG ACRES SUBDIVISION" WITH THE FOLLOWING WITNESSES:
CENTERLINE 4" STEEL POST, WSW, 130.57'
NE CORNER STORE AT POINT 2.0' OFF OF GROUND, SW, 72.90'
NAIL & TAG NORTH SIDE 28" WALNUT, SE, 77.14'

6. CORNER IDENTIFIED AS BOATSPIKE WITH WITNESSES AS PER HIS LCRC (ITEM 5) IN SURVEYS RECORDED BY R. LESTER IN LIBER 2, PAGE 14, DATED MAY 10, 1974 AND LIBER 2, PAGE 441, DATED JUNE 20, 1975.

7. SURVEY DATED AUGUST 7, 1974 BY GEORGE YOUNG, LS 17640, AND RECORDED IN LIBER 2, PAGE 117, SHOWS CORNER, DOES NOT IDENTIFY MARKER AND SHOWS WITNESSES FROM LESTER'S CRC (ITEM 5).

8. CORNER IDENTIFIED AS A "SET 1/2" BAR AND CAP FROM WITNESSES L3, P165" IN SURVEY RECORDED BY R. LESTER IN LIBER 3, PAGE 1148, DATED OCTOBER 1979 WITH THE FOLLOWING WITNESSES:

CENTERLINE 4" STEEL POST, S70W, 130.57'
NE CORNER STORE 2.0' ABOVE GROUND, S40W, 72.90'
NAIL & TAG #18998 IN WEST SIDE POWER POLE, N20E, 59.59'
NAIL & TAG #18998 IN NORTH SIDE 28" WALNUT, S70E, 77.05'

9. GEORGE YOUNG, SURVEY DATED NOVEMBER 5, 1981 AND RECORDED IN LIBER 4 OF SURVEYS, PAGE 548, IDENTIFIES CORNER AS A BOATSPIKE AND SHOWS WITNESSES AS PER LESTER'S LCRC (ITEM 5).

10. DAVID LOHR, LS 30090, REPORTED USING CORNER ON SURVEY DATED JUNE 14, 1990 AND RECORDED IN LIBER 6 OF SURVEYS, PAGE 266 WITH NO MENTION OF MONUMENT OR WITNESSES.

11. R. LESTER, SURVEYS DATED NOVEMBER 1991 AND RECORDED IN LIBER 6 OF SURVEYS, PAGES 851 AND 867, IDENTIFY CORNER 1/2" BAR IN MONUMENT BOX WITH FOUR WITNESSES:
SET NAIL AND TAG IN NORTH SIDE 24" WALNUT, 113° AZ., 77.9'
N.E. CORNER BUILDING 2' OFF GROUND, 219° AZ., 71.9'
N.W. CORNER FOUNDATION OF HOUSE, 138° AZ., 76.5'
NAIL AND TAG IN N.W. SIDE UTILITY POLE, 37° AZ., 60.5'

LAND CORNER RECORDATION CERTIFICATE
Filing Requirement of Act 74, Mich. P.A. 1970

LIBER 8 PAGE 207
FILED

For corners in

INGHAM

(County)

AURELIUS TOWNSHIP

Located In:

Corner Code #

1. Public Land Survey T 2N R 2W I-2
T R
T R
T R
2. Property Controlling S T R
in Section S T R
3. Miscellaneous S T R
Property in Sec. S T R
4. Lot No. Recorded Plat
5. Private Claims

SEP 13 12 02 PM '94

REGISTER OF DEEDS

INGHAM COUNTY, MICH.

Register of Deeds Stamp & File Number

I, RONALD L. ENGER, in a field survey on AUGUST 19 1993, do hereby certify that under requirements of P.A. 74, Michigan P.A. of 1970, the corner points mentioned in lines 1 and 2 above were in conformance with regulations and rules therefore as required in the current manual of survey instructions of the United States Department of the Interior, Bureau of Land Management or by a decree of a Court of Law and/or that the corner points mentioned in lines 3, 4 and 5 above were in conformance with the rules of the Michigan Board of Land Surveyors or by a Decree of a Court of Law; established, re-established, monumented, re-monumented, recovered, found as expressed below:

NOTE: Not more than 4 corners, all in the same town and range, may be recorded on this certificate.

A. Description of original monument and accessories and/or subsequent restoration:

1. POST SET IN ORIGINAL GOVERNMENT SURVEY BY HERVEY PARKE, DEPUTY SURVEYOR ON FEBRUARY 7, 1826 WITH THE FOLLOWING WITNESSES:
W. ASH 5 S55E 34 (22.4')
MAPLE 7 N33W 13-L/2 (8.9')


CONTINUED ON BACK

B. Description of corner evidence found and/or method applied in restoring or reestablishing corner:

SEARCHED AREA OF CORNER AND FOUND 1/2" BAR AND CAP #18998 IN MONUMENT BOX. FOUND 1 REMAINING R. LESTER WITNESS, TAG IN 5" POST EAST 33.0', AND THIS WITNESS FITS POSITION OF CORNER. GEORGE YOUNG SURVEY CALLS FOR A DISTANCE OF 2662.81 TO I-1 AGREEING CLOSELY WITH ICRC INFORMATION OF 1964. CORNER AS MONUMENTED MATCHES GLO PRORATION ALMOST PERFECTLY. BELIEVE MONUMENT IS BEST AVAILABLE EVIDENCE OF LOCATION OF CORNER AS DESCRIBED BY ANSON JACKSON IN 1854. ACCEPTED 1/2" BAR AND CAP AS CORNER. MEASURED NORTH 2662.86 FEET TO I-1, MEASURED EAST 2663.14 FEET TO J-2, MEASURED SOUTH 2643.12 FEET TO I-3. REPLACED 1/2" BAR WITH STANDARD INGHAM COUNTY REMONUMENTATION MARKER.

C. Description of monument for corner and accessories established to perpetuate locating the position of the corner:

3/4" SMOOTH STEEL BAR AND P.A. 345 CAP #28409 IN MONUMENT BOX
SET NAIL AND TAG #28409 IN EAST SIDE 12" WILLOW, AZ 195°, 122.14'
SET NAIL AND TAG #28409 IN WEST SIDE TWIN 15" WILLOW, AZ 162°, 117.32'
SET NAIL AND TAG #28409 IN TOP 5" WOOD POST, AZ 92°, 33.09'
SET NAIL AND TAG #28409 IN WEST SIDE POWER POLE, AZ 170.86
CENTERLINE AURELIUS ROAD EAST 4.6'



Signed by Ronald L. Enger Date JULY 27, 1994
Surveyor's Michigan License No. 28409

P.A. 345 INGHAM COUNTY
PEER APPROVED 5/11/94 AL

I-2 T2N R2W
PART A CONTINUED

2. ANSON JACKSON, COUNTY SURVEYOR, REPORTED USING CORNER IN A SURVEY DATE MAY 4, 1846 AND RECORDED IN MISC. FIELD NOTES PAGE 20, COUNTY SURVEYORS RECORDS WITH NO MENTION OF MONUMENT AND THE FOLLOWING WITNESSES:

BEECH 8, S44W 27-3/4 (18.3')
SUGAR 27 S12-3/4E 22-3/4 (15.0')

3. ANSON JACKSON AGAIN REPORTED USING CORNER IN A SURVEY DATED DECEMBER 19, 1854 WITH NO MENTION OF MONUMENT AND THE FOLLOWING WITNESSES:

LYNN 16 N83-1/2E 16 (10.6'),
HICKORY 22" N85-1/2W 36 (23.8')

4. INGHAM COUNTY ROAD COMMISSION INFORMATION FROM 1964 CALLS FOR A DISTANCE OF 2662.84' FROM I-1 NAIL AND TAG IN EAST SIDE 4" ASH SSW 58.18'

5. RONNIE M. LESTER LS #18998 REPORTED USING CORNER ON JUNE 20, 1975 AND RECORDED IN LIBER 2 OF SURVEYS PAGE 242, INGHAM COUNTY RECORDS AS A 1/2" BAR AND CAP IN MONUMENT BOX WITH THE FOLLOWING WITNESSES:

NAIL AND TAG IN EAST SIDE 8" POPLAR, NNW 106.16'
NAIL AND TAG IN SOUTH SIDE 5" POST EAST 33.0'
NAIL AND TAG IN EAST SIDE 4" ASH SSW 58.18'

6. RONNIE M. LESTER LS #18998 RECORDED CORNER ON MARCH 16, 1978 IN LIBER 4 OF CORNERS, PAGE 160, AS A SET 1/2" BAR AND CAP IN MONUMENT BOX IN ACCORDANCE WITH INGHAM COUNTY ROAD COMMISSION RECORD DIMENSION FROM SOUTH AND ADJACENT DEED DESCRIPTION AND MONUMENTATION WITH THE FOLLOWING WITNESSES:

NAIL AND TAG IN EAST SIDE 8" POPLAR, NNW 106.10'
NAIL AND TAG IN SOUTH SIDE 5" POST, EAST 33.0'
NAIL AND TAG IN EAST SIDE 4" ASH, SSW 58.18'

7. GEORGE M. YOUNG LS #17640 REPORTED USING CORNER ON APRIL 11, 1979 AND RECORDED IN LIBER 3 OF SURVEYS, PAGE 345, INGHAM COUNTY RECORDS AS A 1/2" BAR AND CAP IN MONUMENT BOX WITH THE SAME WITNESSES AS R. LESTER'S LCRC.

LAND CORNER RECORDATION CERTIFICATE
Filing Requirement of Act 74, Mich. P.A. 1970

FILED

For corners in
INGHAM

AURELIUS TOWNSHIP

Located In:

Corner Code --#

2N 2W

I-1

1. Public Land Survey

T R

T R

T R

T R

2. Property Controlling
in Section

S T R

S T R

3. Miscellaneous
Property in Sec.

S T R

S T R

Nov 8 11 19 AM '94

REGISTER OF DEEDS

INGHAM COUNTY, MICH.

Register of Deeds Stamp & File Number

4. Lot No. , Recorded Plat

5. Private Claims

RONALD L. ENGER

AUGUST 20

93

I, _____, in a field survey on _____, 19____, do hereby certify that under requirements of P.A. 74, Michigan P.A. of 1970, the corner points mentioned in lines 1 and 2 above were in conformance with regulations and rules therefore as required in the current manual of survey instructions of the United States Department of the Interior, Bureau of Land Management or by a decree of a Court of Law and/or that the corner points mentioned in lines 3, 4 and 5 above were in conformance with the rules of the Michigan Board of Land Surveyors or by a Decree of a Court of Law; established, re-established, monumented, re-monumented, recovered, found as expressed below:

NOTE: Not more than 4 corners, all in the same town and range, may be recorded on this certificate.

A. Description of original monument and accessories and/or subsequent restoration:

1. POST SET IN ORIGINAL GOVERNMENT SURVEY BY HERVEY PARKE, DEPUTY SURVEYOR ON FEBRUARY 7, 1826, WITH THE FOLLOWING WITNESSES:

BEECH 20 S25W 25 (16.5')

DO 14 S76-1/2E 32 (21.1')

	A	B	C	D	E	F	G	H	I	J	K	L	M
2	6	5	4	3	2	1							
3													
4	7	8	9	10	11	12							
5													
6	18	17	16	15	14	13							
7													
8	19	20	21	22	23	24							
9													
10	30	29	28	27	26	25							
11													
12	31	32	33	34	35	36							
13													

CONTINUED ON BACK

B. Description of corner evidence found and/or method applied in restoring or reestablishing corner:

SEARCHED AREA OF CORNER AND FOUND 1/4" X 1" BAR IN MONUMENT BOX. FOUND 1 REMAINING R. LESTER WITNESS, TAG IN FENCE CORNER POST EAST 11.67 FEET WHICH IS ACTUALLY A WITNESS TO I-13, T3N, R2W. GEORGE YOUNG SURVEY CALLS FOR A DISTANCE OF 2662.81 FEET TO I-2 AGREEING CLOSELY WITH ICRC INFORMATION OF 1964. THE 2 POWER POLE WITNESSES OF THE ICRC ARE STILL STANDING AND MATCH POSITION OF CORNER CLOSELY. REMOVED RECTANGULAR BAR AN EXCAVATED BOTTOM OF MON. BOX. FOUND 1 1/4" PIPE UNDER BAR ALONGSIDE 8" STONE SURROUNDED BY BROKEN CROCKERY. ACCEPTED STONE AS CORNER AS DESCRIBED BY BROWN IN 1866 AND BY BATEMAN IN 1925. SET STANDARD BAR WITH CAP ALONG WEST SIDE OF STONE IN PIPE. MEASURED SOUTH 2662.86 FEET TO I-2. MEASURED EAST, 2668.60 FEET TO J-1.

C. Description of monument for corner and accessories established to perpetuate locating the position of the corner:

I-1 T2N R2W

STANDARD 3/4"X24" SMOOTH STEEL BAR AND PA 345 CAP #28409 IN MONUMENT BOX 2' NORTH OF CENTERLINE NICHOLS ROAD AND 2' WEST OF CENTERLINE AURELIUS ROAD ON FENCELINE TO EAST.

SET NAIL AND TAG #28409 IN NORTH SIDE 6" LOCUST, AZ 130°, 93.89'


SET NAIL AND TAG #28409 IN SE SIDE POWER POLE, AZ 235°, 56.98'

SET NAIL AND TAG #28409 IN EAST SIDE POWER POLE, AZ 342°, 115.05'

SET NAIL AND TAG #28409 IN EAST SIDE POWER POLE, AZ 163°, 80.01'

SW CORNER SEC. 35 T3N, R2W, 1/2" PIPE WITH CAP #25837, AZ 90°, 21.17'

CENTERLINE AURELIUS ROAD EAST 2.0'

Signed by R. Enger Date OCTOBER 10, 1994

28409

Surveyor's Michigan License No.

P.A. 345 INGHAM COUNTY
PEER APPROVED 8/10/94 mcFORM APPROVED BY MICHIGAN STATE BOARD OF LAND SURVEYORS, JAN. 28, 1971
REVISED MAY 14, 1975
REVISED JAN., 1983

I-1 T2N R2W
PART A CONTINUED

2. T.J. BROWN, COUNTY SURVEYOR, REPORTED USING CORNER IN A SURVEY DATED JAN. 11, 1866, AND RECORDED VOL. 1, PAGE 21, COUNTY SURVEYORS RECORDS AS A STONE WITH NO WITNESSES.

3. MARGINAL NOTE ON A DUPLICATE OF SURVEY IN ITEM 2:
APRIL 14, 1925

FOUND OLD STAKE AND SET IRON AT NW CORNER SEC. 2 - 23 1/2' EAST TO ANC. POST
RAN LINE 1/2 MILE EAST FOR NEW FENCE A.N. BATEMAN

4. INGHAM COUNTY ROAD COMMISSION INFORMATION FROM 1964 CALLS FOR A 1" BOLT WITH THESE WITNESSES:

P.P. N.N.W. 115.58'

3/4" IRON E. 70.04'

P.P. W.S.W. 55.62'

DISTANCE I-1 TO I-2 - 2662.84

5. RONNIE M. LESTER LS #18998 RECORDED CORNER ON APRIL 28, 1978, IN LIBER 4 OF CORNERS, PAGE 194, INGHAM COUNTY RECORDS AS A FOUND BOAT SPIKE SUBSEQUENTLY REPLACED BY A 1" RECTANGULAR BAR IN MONUMENT BOX WITH THE FOLLOWING WITNESSES:

NAIL AND TAG IN NORTH SIDE FENCE CORNER POST, EAST 11.67'

NAIL AND TAG IN SE SIDE 15" PINE, ESE 127.30'

NAIL AND TAG IN WEST SIDE 15" PINE, SE 172.18'

6. GEORGE YOUNG LS #17640 USED CORNER IN A SURVEY ON APRIL 11, 1979, RECORDED IN LIBER 3 OF SURVEYS, PAGE 845, AND USED AGAIN IN A SURVEY ON NO. 15, 1983, RECORDED IN LIBER 4 OF SURVEYS, PAGE 777, AS A 1" BAR IN MONUMENT BOX WITH SAME WITNESSES AS IN ITEM #5

LAND CORNER RECORDATION CERTIFICATE
Filing Requirement of Act 74, Mich. P.A. 1970

LIBER 8 PAGE 286

FILED

For corners in

INGHAM

(County)

AURELIUS TOWNSHIP

Located In:

Corner Code ##

1. Public Land Survey T 2N R 2W J-1
T R
T R
T R
2. Property Controlling S T R
in Section S T R
3. Miscellaneous S T R
Property in Sec. S T R

Nov 8 11 19 AM '94

REGISTER OF DEEDS

Ronald L. Enger

INGHAM COUNTY, MICH.

Register of Deeds Stamp & File Number

4. Lot No. , Recorded Plat
5. Private Claims

	A	B	C	D	E	F	G	H	I	J	K	L	M
2	6		5		4		3		2		1		
3													
4	7		8		9		10		11		12		
5													
6	18		17		16		15		14		13		
7													
8	19		20		21		22		23		24		
9													
10	30		29		28		27		26		25		
11													
12	31		32		33		34		35		36		
13													

1. RONALD L. ENGER in a field survey on MAY 17, 19 94
do hereby certify that under requirements of P.A. 74, Michigan P.A. of 1970, the corner points mentioned in lines 1 and 2 above were in conformance with regulations and rules therefore as required in the current manual of survey instructions of the United States Department of the Interior, Bureau of Land Management or by a decree of a Court of Law and/or that the corner points mentioned in lines 3, 4 and 5 above were in conformance with the rules of the Michigan Board of Land Surveyors or by a Decree of a Court of Law; established, re-established, monumented, re-monumented, recovered, found as expressed below:

NOTE: Not more than 4 corners, all in the same town and range, may be recorded on this certificate.

A. Description of original monument and accessories and/or subsequent restoration:

1. CORNER NOT SET IN ORIGINAL GOVERNMENT SURVEY.
2. ANSON JACKSON, CO. SURVEYOR REPORTED SETTING CORNER IN A SURVEY RECORDED IN VOL. 1, PAGE 13, OF CO. SURVEYOR RECORDS IN MAY 1846 WITH NO MENTION OF MONUMENT AND THE FOLLOWING WITNESSES:
TAM. 4 N80W 7 (4.6')
DO. 4 S45½E .11 (7.3')

CONTINUED ON BACK


B. Description of corner evidence found and/or method applied in restoring or reestablishing corner:

SEARCHED AT APPARENT LOCATON OF CORNER AND FOUND LARRY BRYAN'S ½" BAR AND CAP AT NORTH BASE OF ANCHOR POST. FOUND ENCLOSED TILE DRAIN RUNNING SOUTH FROM THE EAST-WEST FENCE LINE 8.25' WEST OF ANCHOR POST. TRAVERSED ALL OF SECTION 2 AND TIED IN OCCUPATON LINES FROM THE THREE COUNTY SURVEYOR SURVEYS IN SECTION 2, T2N, R2W, AND TWO COUNTY SURVEYOR SURVEYS IN SECTION 35, T3N, R2W, AND FOUND THAT ALL OCCUPATION LINES AGREE WITH LOCATION OF J-13, T3N, R2W, AS BEING AT ANCHOR POST AND J-1, T3N, R2W, AS BEING ON TOP OF ENCLOSED TILE DRAIN.

CONTINUED ON BACK

C. Description of monument for corner and accessories established to perpetuate locating the position of the corner:

J-1 T2N R2W
STANDARD 3/4" X 24" LONG SMOOTH STEEL BAR & PA 345 CAP PS# 28409 SET IN CONCRETE
IN FENCE LINE ON TOP OF 18" TILE DRAIN
NAIL AND TAG #28409 IN NORTHWEST SIDE OF 22" MAPLE, AZ. 60°, 21.67'
NAIL AND TAG #28409 IN NORTHWEST SIDE OF 28" MAPLE, AZ. 225°, 27.79'
NAIL AND TAG #28409 IN WEST SIDE OF 7" MAPLE, AZ. 140°, 37.13'
NAIL AND TAG #28409 IN WEST SIDE OF 18" MAPLE, AZ. 0°, 33.45'
3/4"X 24" SMOOTH STEEL BAR & PA 345 CAP PS #28409 (J-13, T3N, R2W), AZ. 90°, 8.23'



Signed by *R. Enger* Date OCTOBER 10, 1994

Surveyor's Michigan License No. 28409

FORM APPROVED BY MICHIGAN STATE BOARD OF LAND SURVEYORS, JAN. 28, 1971
REVISED MAY 14, 1975
REVISED JAN. 1983

2691

P.A. 345 INGHAM COUNTY
PEER APPROVED 8/10/94

J-1 T2N R2W
PART A CONTINUED

3. T.J. BROWN CO. SURVEYOR USED CORNER IN A SURVEY RECORDED IN VOL. 1 PAGE 21 CO. SURVEYOR RECORDS IN JAN 1866 WITH NO MENTION OF MONUMENT AND THE SAME WITNESSES AS IN ITEM A-2. THIS SAME SURVEY HAS A MARGINAL NOTE BY A.N. BATEMAN CO. SURVEYOR DATED APRIL 14, 1925 STATING: FOUND OLD STAKE AT NW SEC. CORNER AND RAN $\frac{1}{2}$ MILE EAST FOR A NEW FENCE.

4. A.P. DRAKE CO. SURVEYOR USED CORNER IN A SURVEY RECORDED IN VOL. 3 PAGE 169 CO. SURVEYORS RECORDS IN APRIL 1880 AS A STONE, BRICK AND CROCKERY.

5. IN A SURVEY OF THE HOLLY AND DAY DRAIN BY A.F. ZICKGRAF, ENGINEER IN MAY OF 1916 THE MINUTES STATE: OVER AND ACROSS THE N $\frac{1}{2}$ OF THE NW $\frac{1}{4}$ AND THE N $\frac{1}{2}$ OF THE NE $\frac{1}{4}$ OF SECTION 2, T2N, R2W, COMMENCING AT THE N $\frac{1}{4}$ CORNER AND RUNNING THENCE SOUTH ALONG THE NORTH-SOUTH $\frac{1}{4}$ LINE TO THE SOUTHERLY LINE OF SAID LANDS.

6. AN UNRECORDED SURVEY IN JUNE 1989 BY L. BRYAN PS #25832 CALLS FOR THE SOUTH $\frac{1}{4}$ CORNER T3N, R2W AS A $\frac{1}{2}$ " BAR AND CAP AT BASE CORNER FENCE POST, FENCES NORTH, SOUTH, AND WEST.

NAIL AND TAG NW SIDE OF 6" ELM, S20°W, 27.11'

NAIL AND TAG EAST SIDE OF 6" MAPLE, S25°E, 33.52'

NAIL AND TAG EAST SIDE OF 14" OAK, N10°E, 35.64'

PART B CONTINUED

THESE LOCATIONS MAKE CORNER FALL 18 FEET SOUTH OF A STRAIGHT LINE BETWEEN THE SECTION CORNERS, BUT I BELIEVE THAT THESE ARE THE HISTORICAL LOCATIONS OF BOTH CORNERS AS USED BY ALL FOUR COUNTY SURVEYORS MENTION IN PART A. SET STANDARD 3/4"X 24" SMOOTH STEEL BAR ON TOWNSHIP LINE AND ON TOP OF ENCLOSED COUNTY DRAIN, 8.23 FEET WEST OF J-13, T3N, R2W. MEASURED EAST 2654.45 FEET TO K-1, MEASURED WEST 2668.65 FEET TO I-1, AND MEASURED SOUTH 2603.66 FEET TO J-2. SETTING CORNER AT THIS LOCATION MAKES ANCHOR POST AT J-2 FALL ON THE NORTH-SOUTH 1/4 LINE OF SECTION 2.

LAND CORNER RECORDATION CERTIFICATE

Filing Requirement of Act 74, Mich. P.A. 1970

FILED

For corners in

INGHAM

Located In:

Corner Code ##

(County)
AURELIUS TOWNSHIP

1. Public Land Survey T 2N R 2W J-2
 T R
 T R
 T R
2. Property Controlling S T R
 in Section S T R
3. Miscellaneous S T R
 Property in Sec. S T R

Nov 8 11 19 AM '94

REGISTER OF DEEDS


 INGHAM COUNTY, MICH.

Register of Deeds Stamp & File Number

4. Lot No. _____, Recorded-Plat _____
5. Private Claims _____

RONALD L. ENGER

AUGUST 30

19 93

I, _____, in a field survey on _____, 19 _____, do hereby certify that under requirements of P.A. 74, Michigan P.A. of 1970, the corner points mentioned in lines 1 and 2 above were in conformance with regulations and rules therefore as required in the current manual of survey instructions of the United States Department of the Interior, Bureau of Land Management or by a decree of a Court of Law and/or that the corner points mentioned in lines 3, 4 and 5 above were in conformance with the rules of the Michigan Board of Land Surveyors or by a Decree of a Court of Law; established, re-established, monumented, re-monumented, recovered, found as expressed below:

NOTE: Not more than 4 corners, all in the same town and range, may be recorded on this certificate.

A. Description of original monument and accessories and/or subsequent restoration:

1. POST NOT SET IN ORIGINAL GOVERNMENT SURVEY.
2. ANSON JACKSON, COUNTY SURVEYOR REPORTED USING CORNER IN VARIOUS SURVEYS DATED 1838, 1845 AND 1846 AND RECORDED IN MISC. FIELD NOTES PG 28 COUNTY SURVEYORS RECORDS WITH NO MENTION OF MONUMENT AND THE FOLLOWING WITNESSES LYNN 10" N52W 18(11.9'), LYNN 8" S28W 17(11.2') ANSON JACKSON COUNTY SURVEYOR AGAIN REPORTED USING CORNER IN A SURVEY DATED DEC. 19 1854 AND RECORDED IN VOL. 2, PG 229 WITH NO MENTION OF MONUMENT AND WITNESSED BY: B. ASH 9 N22W 25 1/2, ELM 9 S35W 33


CONTINUED ON BACK

B. Description of corner evidence found and/or method applied in restoring or reestablishing corner:

SEARCHED AT LOCATION OF CORNER AND FOUND 1/2" BAR WITH CAP #25832 ON EAST SIDE 4 WAY ANCHOR POST WITH L. BRYAN WITNESSES FROM HIS LCRC AND MAURICE MAHIEU WITNESS TAGS IN VARIOUS TREES AROUND CORNER. ANCHOR POST IS AT INTERSECTION OF 1/4 LINES. ACCEPTED ANCHOR POST AS LOCATION OF CORNER AS DESCRIBED BY A. JACKSON IN THE 1830'S, 1840'S AND 1850'S. REPLACED 1/2" BAR WITH STANDARD BAR AND CAP AND USED AS THE CORNER MONUMENT. MEASURED WEST 2663.14 FEET TO 1-2, MEASURED SOUTH 2654.64 TO J-3, MEASURED EAST 2656.12 TO K-2. MEASURED NORTH 2603.66 TO J-1.


C. Description of monument for corner and accessories established to perpetuate locating the position of the corner:

J-2 T2N R2W
 3/4" SMOOTH STEEL BAR AND PA 345 CAP #28409 ON EAST SIDE OF FOUR-WAY ANCHOR POST
 FOUND NAIL AND TAG #28414 IN EAST SIDE 6" ELM, AZ. 180°, 5.86'
 FOUND NAIL AND TAG #28414 IN EAST SIDE 36" LINDEN AZ. 355°, 27.23'
 SET NAIL AND TAG #28409 IN NORTHEAST SIDE 36" MAPLE AZ. 320°, 13.88'
 FOUND NAIL AND TAG #28414 IN NORTH SIDE 18" MAPLE, AZ. 280°, 18.05'

Signed by  Date OCTOBER 10, 1994

Surveyor's Michigan License No. 28409

2692

P.A. 345 INGHAM COUNTY FORM APPROVED BY MICHIGAN STATE BOARD OF LAND SURVEYORS, JAN. 28, 1971
 PEER APPROVED 8/10/94  REVISED MAY 14, 1975
 REVISED JAN., 1983

J-2 T2N R2W

PART A CONTINUED

2. LARRY BRYAN, LS #25832 RECORDED CORNER ON APRIL 20, 1987 IN LIBER 6 OF CORNERS PAGE 323 AS A SET 1/2" BAR AND CAP WITH THE FOLLOWING WITNESSES:

1. SET NAIL AND TAG IN NE SIDE 36" MAPLE, N45°W, 13.51'

2. SET NAIL AND TAG IN NORTH SIDE 6" ELM, EAST 18.00'

3. SET NAIL AND TAG IN EAST SIDE 6" ELM, SOUTH 5.98'

3. MAURICE H. MAHIEU, LS #28414, USED CORNER IN JUNE 1993 AND WITNESSED IT.

LAND CORNER RECORDATION CERTIFICATE
Filing Requirement of Act 74, Mich. P.A. 1970

LIBER 8 PAGE 290

FILED

For corners in

INGHAM
(County)
AURELIUS TOWNSHIP

Located In:

Corner Code ##

1. Public Land Survey

T2N R2W

J-3

T R

T R

T R

2. Property Controlling
in Section

S T R

S T R

3. Miscellaneous
Property in Sec.

S T R

S T R

4. Lot No. , Recorded Plat

5. Private Claims

Nov 8 11 19 AM '94

REGISTER OF DEEDS

Ronald L. Enger

INGHAM COUNTY, MICH

Register of Deeds Stamp & File Number

I, RONALD L. ENGER, in a field survey on AUGUST 20, 1993, 19

do hereby certify that under requirements of P.A. 74, Michigan P.A. of 1970, the corner points mentioned in lines 1 and 2 above were in conformance with regulations and rules therefore as required in the current manual of survey instructions of the United States Department of the Interior, Bureau of Land Management or by a decree of a Court of Law and/or that the corner points mentioned in lines 3, 4 and 5 above were in conformance with the rules of the Michigan Board of Land Surveyors or by a Decree of a Court of Law; established, re-established, monumented, re-monumented, recovered, found as expressed below:

NOTE: Not more than 4 corners, all in the same town and range, may be recorded on this certificate.

A. Description of original monument and accessories and/or subsequent restoration:

1. ORIGINAL POST SET BY HERVEY PARKE D.S. ON FEBRUARY 7, 1826
BEECH 14 N38W 11 (7.3')
SUGAR 24 S30E 27 (17.8')

2. ANSON JACKSON, COUNTY SURVEYOR, USED CORNER IN A SURVEY ON FEBRUARY 7, 1845
RECORDED IN VOL 1, PAGE 13 WITH SAME MONUMENT AND WITNESSES AS IN ITEM 1.

CONTINUED ON BACK

B. Description of corner evidence found and/or method applied in restoring or reestablishing corner:

SEARCHED AT APPARENT LOCATION OF CORNER AND FOUND BOAT SPIKE IN MONUMENT BOX ON CENTERLINE COLUMBIA ROAD AND ON OLD FENCELINE TO NORTH. EXCAVATED THROUGH BOTTOM OF MONUMENT BOX TO A DEPTH OF 3' AND FOUND ONLY CLEAN YELLOW SAND. AS SURROUNDING SOIL IS DIRTY GRAY CLAY, ASSUMED THAT SAND WAS PLACED DURING ROAD CONSTRUCTION. ONE SIDE OF ROAD IS IN SLIGHT CUT SECTION AND OTHER SIDE IS FILL SECTION. BELIEVE THAT ANY EVIDENCE OF HISTORICAL CORNER WAS DESTROYED DURING CONSTRUCTION AND SO ACCEPTED BOAT SPIKE AS BEST AVAILABLE EVIDENCE OF PERPETUATION OF CORNER AND SET STANDARD MARKER FOR PA 345 REMONUMENTATION IN INGHAM COUNTY IN ITS PLACE. MEASURED 2658.38' WEST TO I-3, 2662.58' EAST TO K-3 AND 2654.64' NORTH TO J-2.

C. Description of monument for corner and accessories established to perpetuate locating the position of the corner:

J-3 T2N R2W

3/4" DIAMETER BY 24" LONG SMOOTH STEEL BAR AND CAP IMPRINTED "PA 345 PS 28409" IN MONUMENT BOX.

FOUND NAIL AND TAG #18998 IN EAST SIDE UTILITY POLE, 0° AZ., 60.90'


FOUND 1/2" BAR AND CAP #28414 (M. MAHIEU), 359° AZ., 33.00'

FOUND 1/2" BAR AND CAP #18998, 245° AZ., 105.55'

FOUND NAIL AND TAG #18998 IN NORTH SIDE UTILITY POLE, 264° AZ., 203.77'

SE CORNER HOUSE FOUNDATION, 341° AZ., 179.05'

CORNER IS ON CENTERLINE COLUMBIA RD.



Signed by *Ronald L. Enger* Date OCTOBER 10, 1994

Surveyor's Michigan License No. 28409

P.A. 345 INGHAM COUNTY

FORM APPROVED BY MICHIGAN STATE BOARD OF LAND SURVEYORS, JAN. 28, 1971
REVISED MAY 14, 1975
REVISED JAN. 1983

2693

PEER APPROVED 9/14/94 M

J-3 T2N R2W
PART A CONTINUED

3. RONNIE M. LESTER, LS #18998, RECORDED CORNER IN LIBER 3 OF CORNERS, PAGE 165 IN JULY, 1974, AS A FOUND BOATSPIKE AND USED IN A SURVEY IN JULY, 1974, RECORDED IN LIBER 2 OF SURVEYS, PG 14.

STEEL FENCE POST, NNE, 34.03'

$\frac{1}{2}$ " BAR, SSE, 33.72'

$\frac{1}{2}$ " BAR, NE, 66.89'

4. R. LESTER USED CORNER AGAIN IN SURVEYS IN NOVEMBER, 1991, RECORDED IN LIBER 6 OF SURVEYS, PAGES 851-858, AS A FOUND BOATSPIKE IN MONUMENT BOX.

CENTERLINE PHONE CABLE BOX, AZ. 178°, 26.7'

SET NAIL AND TAG IN EAST SIDE UTIL. POLE, AZ. 05°, 60.8'

SET NAIL AND TAG IN WEST SIDE OF 12" ELM, AZ. 04°, 88.7'

SET NAIL AND TAG IN NORTH SIDE UTIL. POLE, AZ. 268°, 203.7'

LAND CORNER RECORDATION CERTIFICATE

Filing Requirement of Act 74, Mich. P.A. 1970

FILED

For corners in

INGHAM

Located In:

Corner Code ##

(County)
AURELIUS TOWNSHIP

1. Public Land Survey T 2N R 2W K-1
 T R
 T R
 T R
 T R
2. Property Controlling S T R
 in Section S T R
 Miscellaneous S T R
 Property in Sec. S T R
4. Lot No. _____, Recorded Plat _____
 5. Private Claims _____

Nov 8 11 19 AM '94

REGISTER OF DEEDS


 INGHAM COUNTY, MICH.

Register of Deeds Stamp & File Number

I, RONALD L. ENGER, in a field survey on OCTOBER 26, 19 93

do hereby certify that under requirements of P.A. 74, Michigan P.A. of 1970, the corner points mentioned in lines 1 and 2 above were in conformance with regulations and rules therefore as required in the current manual of survey instructions of the United States Department of the Interior, Bureau of Land Management or by a decree of a Court of Law and/or that the corner points mentioned in lines 3, 4 and 5 above were in conformance with the rules of the Michigan Board of Land Surveyors or by a Decree of a Court of Law; established, re-established, monumented, re-monumented, recovered, found as expressed below:

NOTE: Not more than 4 corners, all in the same town and range, may be recorded on this certificate.

A. Description of original monument and accessories and/or subsequent restoration:

1. POST SET IN ORIGINAL GOVERNMENT SURVEY BY HERVEY PARKE, D.S. ON FEB. 6, 1826.
 "INTERSECTED TOWN LINE 23 LKS (15.2') W. OF POST" AND SHOWS 2 WITNESSES:
 BEECH 24 S86½E 37 LKS (24.4')
 DO 8 S42½W 43 LKS (28.4').

CONTINUED ON BACK

B. Description of corner evidence found and/or method applied in restoring or reestablishing corner:

SEARCHED AT APPARENT LOCATION OF CORNER AND FOUND 4" DIAMETER CONCRETE MONUMENT WITH CAP #18998 IN MONUMENT BOX. PROVED CONCRETE MONUMENT TO BE IN POSITION RECORDED BY LESTER (PART A ITEM 5) BY 2 OF HIS WITNESSES: 27" BASSWOOD (MISTAKENLY DESCRIBED AS AN ELM) IN THE SE QUAD. AND THE PORCH FOUNDATION IN THE NW QUAD. NOTE THAT THE MEASURED FALLING DISTANCE TO THE 1/2" BAR RECORDED IN LIBER 2 CORNERS PAGE 161 FOR K-13, T3N R2W, IS 11.9 FEET SHORTER THAN THE GLO DISTANCE. TRAVERSED ALL OF SECTION 2, T2N, R2W, AND PARTS OF SECTION 35, T3N, R2W, AND CONFIRMED THAT CONCRETE MONUMENT IS AT THE NE CORNER OF SECTION 2 AS IT IS RECORDED TO BE. ACCEPTED CONCRETE MONUMENT AS MARKER AT POSITION OF CORNER K-1. MEASURED WEST 2654.45' TO J-1 AND SOUTH 2580.96' TO K-2.

C. Description of monument for corner and accessories established to perpetuate locating the position of the corner:

K-1 T2N R2W
 4 INCH DIAMETER CONCRETE MONUMENT WITH 1/2 INCH REBAR AND CAP #18998 IN MONUMENT BOX
 SET 20D GALV. SPIKE AND TAG PS 28409 IN WEST SIDE OF 27" BASSWOOD, 163° AZ., 77.02'
 SET 20D GALV. SPIKE AND TAG PS 28409 IN SOUTH SIDE OF 40" OAK, 60° AZ., 105.50'
 SET 20D GALV. SPIKE AND TAG PS 28409 IN EAST SIDE OF 23" MAPLE, 333° AZ., 53.54'
 SET 20D GALV. SPIKE AND TAG PS 28409 IN NORTH SIDE OF FENCE POST, 270° AZ., 33.30'
 SE CORNER PORCH FOUNDATION, 322° AZ., 87.42'
 1/2" BAR IN MONUMENT BOX, 100° AZ., 3.31'
 CORNER IS 3.5' WEST OF CENTERLINE EDGAR RD. AND 3.5' SOUTH OF CENTERLINE HOWELL RD.

Signed by R. Enger Date SEPTEMBER 14, 1994Surveyor's Michigan License No. 28409

P.A. 345 INGHAM COUNTY

PEER APPROVED 9/14/94FORM APPROVED BY MICHIGAN STATE BOARD OF LAND SURVEYORS, JAN. 28, 1971
REVISED MAY 14, 1975
REVISED JAN., 1983

K-1 T2N R2W
PART A CONTINUED

2. ANSON JACKSON, CO. SURVEYOR, USED CORNER IN A SURVEY ON MAY 4, 1846, RECORDED IN VOL. 1, PAGE 106, CO. SURVEYOR RECORDS WITH SAME MARKER AND WITNESSES AS GLO (ITEM 1 ABOVE).
3. A.P. DRAKE CO. SURVEYOR USED CORNER IN A SURVEY ON APRIL 1, 1880, RECORDED IN VOL. 3 PAGE 169 CO. SURVEYORS RECORDS AS A STONE, BRICK AND CROCKERY.
4. LAVERNE HENDRYX, LS #3276, USED CORNER IN A SURVEY IN JUNE, 1978, RECORDED IN LIBER 3 OF SURVEYS, PAGE 449, WITH NO MENTION OF MON. OR WITNESSES.
5. RONNIE M. LESTER, LS #18998, RECORDED CORNER IN AUG. 1978, IN LIBER 4 OF CORNERS, PAGE 272. INGHAM COUNTY SURVEY AND REMONUMENTATION PROJECT EXCAVATED ON APRIL 26, 1978 AND FOUND PLOWPOINT IN CIRCLE OF BRICKS ON TOP OF STONES. ALL THIS WAS REPLACED WITH A 4"X 36" CONCRETE MONUMENT WITH 1/2" X 38" REROD WITH CAP #18998. FIVE WITNESSES ARE SHOWN:
 - NAIL AND TAG #18998 SOUTH SIDE 22" MAPLE, NE, 75.58'
 - NAIL AND TAG #18998 WEST SIDE 20" ELM, SE, 76.81'
 - NAIL AND TAG #12034 (FRED WHITE) NORTH SIDE 6" FENCE POST, NW, 33.41'
 - SE CORNER CONCRETE FOUNDATION OF PORCH, WNW, 87.47'
 - 1/2" IRON (K-13, T3N, R2W) AS RECORDED IN LIBER 2, PAGE 161, EAST 3.31'
6. G. YOUNG, LS #17640, USED CORNER IN A SURVEY IN APRIL 1979 RECORDED IN LIBER 3 OF SURVEYS PAGE 845 WITH SAME MONUMENT AND WITNESSES AS IN ITEM #5.

LAND CORNER RECORDATION CERTIFICATE
Filing Requirement of Act 74, Mich. P.A. 1970

LIBER 8 PAGE 298

FILED

For corners in

INGHAM

Located In:

Corner Code #

(County)
DELHI TOWNSHIP

1. Public Land Survey T3N R2W J-13
T R
T R
T R
2. Property Controlling S T R
In Section S T R
3. Miscellaneous S T R
Property in Sec. S T R
4. Lot No. , Recorded Plat
5. Private Claims

Nov 8 11 21 AM '94

REGISTER OF DEEDS

INGHAM COUNTY, MICH.

Register of Deeds Stamp & File Number

I, RONALD L. ENGER, in a field survey on MAY 17, 1994,

do hereby certify that under requirements of P.A. 74, Michigan P.A. of 1970, the corner points mentioned in lines 1 and 2 above were in conformance with regulations and rules therefore as required in the current manual of survey instructions of the United States Department of the Interior, Bureau of Land Management or by a decree of a Court of Law and/or that the corner points mentioned in lines 3, 4 and 5 above were in conformance with the rules of the Michigan Board of Land Surveyors or by a Decree of a Court of Law; established, re-established, monumented, re-monumented, recovered, found as expressed below:

NOTE: Not more than 4 corners, all in the same town and range, may be recorded on this certificate.

A. Description of original monument and accessories and/or subsequent restoration:

1. ORIGINAL POST SET MAY 13, 1825 BY JOHN MULLET, D.S.
TAM. 5 N53E 16 (10.6')
DO. 4 N74W 19 (12.5')
2. T.J. BROWN CO. SURVEYOR, USED CORNER IN APRIL 1875 RECORDED IN VOLUME 3, PAGE 101 WITH THE SAME MONUMENT AND WITNESSES AS IN ITEM 1.

CONTINUED ON BACK

B. Description of corner evidence found and/or method applied in restoring or reestablishing corner:

SEARCHED AT APPARENT LOCATION OF CORNER AND FOUND 1/2" BAR AND CAP #25832 AT BASE OF N-S-W FENCE CORNER. TRAVERSED ALL OF SECTION 2, T2N, R2W, AND TIED IN ALL OCCUPATION LINES OF ADJACENT PARCELS THAT WERE DEFINED BY COUNTY SURVEYOR SURVEYS. ALTHOUGH THE CORNER LIES 18' SOUTH OF A STRAIGHT LINE BETWEEN NW AND NE SECTION CORNER I BELIEVE THAT IT IS IN ITS HISTORICAL LOCATION AS USED BY FOUR COUNTY SURVEYORS. ACCEPTED BAR AND CAP AS CORNER AND REPLACED WITH STANDARD 3/4"X 24" SMOOTH BAR AND PA 345 CAP PS #28409. MEASURED EAST, 2646.22' TO K-1, T2N, R2W. MEASURED WEST 2655.73' TO I-13, T3N, R2W.

C. Description of monument for corner and accessories established to perpetuate locating the position of the corner:

J-13 T3N R2W
3/4" DIAMETER X 24" LONG SMOOTH STEEL BAR & PA 345 CAP PS 28409 IN N-S-W FENCE CORNER
NAIL AND TAG #28409 IN NORTHWEST SIDE OF 22" MAPLE, AZ. 40°, 17.29'
NAIL AND TAG #28409 IN NORTHWEST SIDE OF 28" MAPLE, AZ. 230°, 35.25'
NAIL AND TAG #28409 IN WEST SIDE OF 7" MAPLE, AZ. 150°, 33.41'
NAIL AND TAG #28409 IN WEST SIDE OF 18" MAPLE, AZ. 350°, 34.95'
3/4"X 24" SMOOTH STEEL BAR & PA 345 CAP PS #28409 (J-1, T2N, R2W), AZ. 271° 8.23'

Signed by R. Enger Date OCTOBER 10, 1994

Surveyor's Michigan License No. 28409

P.A. 345 INGHAM COUNTY FORM APPROVED BY MICHIGAN STATE BOARD OF LAND SURVEYORS, JAN. 28, 1971
PEER APPROVED 8/10/94 M REVISED MAY 14, 1975
REVISED JAN., 1983

2697

J-13 T3N R2W
PART A CONTINUED

3. A.N. BATEMAN, COUNTY SURVEYOR, IN A MARGINAL NOTE ON A SURVEY OF T. J. BROWN'S RECORDED IN VOLUME 1, PAGE 21, COUNTY SURVEYOR RECORDS IN JANUARY OF 1866, OF THE NW $\frac{1}{4}$ OF THE NW $\frac{1}{4}$ OF SEC 2, T2N, R2W, CALLS FOR FINDING OLD STAKE AT NW CORNER OF SECTION 2 AND RUNNING $\frac{1}{2}$ MILE EAST FOR A FENCE IN APRIL, 1924.

4. LARRY BRYAN, PS #25832, JUNE 1989, UNRECORDED SURVEY OF THE SOUTH 1/2 OF SECTION 35, CALLS FOR CORNER BEING A 1/2" BAR AND CAP AT N-S-W FENCE CORNER.

NAIL AND TAG, NW SIDE 6" ELM, S20°W, 27.11'

NAIL AND TAG, EAST SIDE 6" MAPLE, S25°E, 33.52'

NAIL AND TAG, EAST SIDE 14" OAK, N10°E, 35.64'