

LAND CORNER RECORDATION CERTIFICATE
Filing Requirement of Act 74, Mich. P.A. 1970

Liber

9 Page

103

For corners in

INGHAM COUNTY
Aurelius Township

Located In:

Corner Code #

1. Public Land Survey

T 2N R 2W

G-1

2. Property Controlling
in Section

S
S

T
T

3. Miscellaneous
Property in Sec.

S
S

T
T

4. Lot No. , Recorded Plat

5. Private Claims

FILED

12/02/1996 09:31:40
REGISTER OF DEEDS
Paula Johnson
INGHAM COUNTY, MI

Register of Deeds Stamp & File Number

I, Richard W. Steadman, in a field survey on September 4, 1996, do hereby state that under requirements of P.A. 74, Michigan P.A. of 1970, the corner points mentioned in lines 1 and 2 above were in conformance with regulations and rules therefore as required in the current manual of survey instructions of the United States Department of the Interior, Bureau of Land Management or by a decree of a Court of Law and /or that the corner points mentioned in lines 3, 4 and 5 above were in conformance with the rules of the Michigan Board of Land Surveyors or by a Decree of a Court of Law; established, re-established, monumented, recovered, found as expressed below:

NOTE: Not more than 2 corners, all in the same town and range, may be recorded on this certificate.

A. Description of original monument and accessories and/or subsequent restoration:

1). 1826: U. S. Public Land Survey Field Notes, Deputy Surveyor Harvey Parke "at 80.63 chains intersect N. Bdry. 30 links (19.80 feet) W. of post, set post, corner to Secs. 3 and 4 from which bears 8" Beech S64°E 47 links and 8" W. Ash S22°W 10-1/2 links."

2). 05-10-1840: Record of Surveys, Vol. 1, Page 42, County Surveyor Anson Jackson used this corner and notes the U. S. witnesses.

3). 01-12-1844: Record of Surveys, Vol. 1, Page 99, County Surveyor Anson Jackson again used this corner and again notes the U. S. witnesses.

(Continued on back)

B. Description of corner evidence found and/or method applied in restoring or reestablishing corner:

About 1 foot deep in monument box, found large stone. Raised location of stone with an 8" long piece of standard Ingham County Remonumentation rod and cap and packed asphalt around it for stability. Measured 2656.83 feet to H-1 and 2696.24 feet to G-2.

C. Description of monument for corner and accessories established to perpetuate locating the position of the corner:

Set 3/4" smooth iron rod and cap stamped "P. A. 345 PS 11370" in monument box over stone and took the following witnesses (bearings are magnetic):

Found nail and tag (illegible) in S. side 24" Oak N58°W 68.36 feet

Found nail and tag 25832 in E. side 30" Cherry S16°W 126.24 feet

NE Corner of House Foundation S51°W 114.32 feet

SW Corner of House Foundation N62°E 67.35 feet

Set 3/4" iron rod and cap stamped "P. A. 345 PS 11370, 0.3 feet north of stone in monument box S85°E 19.71 feet (G-13, T3N, R2W)



Signed by

Richard W. Steadman

Date November 2, 1996

Surveyor's Michigan License No. 11370

LAND CORNER RECORDATION CERTIFICATE
Filing Requirement of Act 74, Mich. P.A. 1970

Liber 9 Page 105

For corners in

INGHAM COUNTY
Aurelius Township

Located In:

Corner Code #

1. Public Land Survey T 2N R 2W G-2
T R
T R
T R
2. Property Controlling S T R
in Section S T R
3. Miscellaneous S T R
Property in Sec. S T R

4. Lot No. , Recorded Plat
5. Private Claims

I, Richard W. Steadman, a field survey on September 4, 1996, do hereby state that under requirements of P.A. 74, Michigan P.A. of 1970, the corner points mentioned in lines 1 and 2 above were in conformance with regulations and rules therefore as required in the current manual of survey instructions of the United States Department of the Interior, Bureau of Land Management or by a decree of a Court of Law and/or that the corner points mentioned in lines 3, 4 and 5 above were in conformance with the rules of the Michigan Board of Land Surveyors or by a Decree of a Court of Law; established, re-established, monumented, recovered, found as expressed below:

NOTE: Not more than 2 corners, all in the same town and range, may be recorded on this certificate.

A. Description of original monument and accessories and/or subsequent restoration:

1). 1826: U. S. Public Land Survey Field Notes, Deputy Surveyor Harvey Parke "set 1/4 post from which 16" Beech S70-1/2°W 23 links and 9" Beech S74-1/2°E 24-1/2 links."

2). 05-10-1840: Record of Surveys, Vol. 1, Page 42, County Surveyor Anson Jackson used this corner and notes the U. S. witnesses.

3). 01-12-1844: Record of Surveys, Vol. 1, Page 99, County Surveyor Anson Jackson again used this corner and again notes the U. S. witnesses.

(Continued on back)

B. Description of corner evidence found and/or method applied in restoring or reestablishing corner:

Found 1/2" iron rod in C/L Eifert Road opposite fence and tree line East. Dug hole and about 18" deep, found 3/4" iron pipe with concrete poured around it directly under the rod. Broke out the concrete and found plow point directly under the pipe. Replaced the 1/2" iron rod with standard Ingham County Remonumentation rod and cap and set monument box. Measured 2696.24 feet to G-1, 2643.42 feet to G-3, and 2655.96 feet to H-2.

C. Description of monument for corner and accessories established to perpetuate locating the position of the corner:

Set 3/4" smooth iron rod and cap stamped "P. A. 345 PS 11370" in monument box over 3/4" iron pipe and plow point, and took the following witnesses (bearings are magnetic):

Found nail and tag 18994 (Ron Helsel) in S. side 28" Walnut N34°W 40.94 feet
(To C/L of tree = 42.3' +/-)

Found nail and tag 18994 in E. side 30" Walnut N15°W 70.59 feet

Found nail and tag 18994 in N. side 8" Walnut S84°E 43.66 feet

Found nail and tag 18994 in NE side 20" Walnut S45°E 37.05 feet

Signed by

Richard W. Steadman

Surveyor's Michigan License No. 11370

Date November 2, 1996

FILED

960045753
12/02/1996 09:31:41
REGISTER OF DEEDS
Paula Johnson
INGHAM COUNTY, MI

Register of Deeds Stamp & File Number

	A	B	C	D	E	F	G	H	I	J	K	L	M
1													
2		6		5		4		3		2		1	
3													
4		7		8		9		10		11		12	
5													
6		18		17		16		15		14		13	
7													
8		19		20		21		22		23		24	
9													
10		30		29		28		27		26		25	
11													
12		31		32		33		34		35		36	
13													



G-2, T2N, R2W

Part A - Continued

- 4). 01-13-1866: Record of Surveys, Vol. 3, Page 21, Deputy County Surveyor T. J. Brown used this corner but gives no information about it other than referring to it as the quarter post on the west section line.
- 5). 01-01-1969: County Road Commission Corner Grid Sheet calls for a plow point witnessed by anchor post East 27.5 feet, 12" Walnut NW 42.3 feet, 12" Maple SW 51.2 feet.
- 6). 02-13-1973: Land Corner Recordation Certificate (Rec. 2-15-73, L2-P349), L. J. Hendryx, L.P.S. 3276 states "found RR Spike in center of blacktop road but it didn't check with old witnesses of 1945 that showed a plow point; walnut NW 42.3 feet, 12" Maple SW 51.2 feet."
- 7). March 1980: Certified Survey Map (Rec. 3-24-80, L3-P1229), A. C. Williams, L.P.S. 21275 calls for the "East 1/4 Cor. Sec. 4, T2N, R2W, nail in Walnut NW 42.3 feet, nail in 12" Maple SW 51.2 feet." He also gives a distance of 2645.24 feet to G-3.
- 8). March 1980: Certified Survey Map (Rec. 3-24-80, L3-P1233), A. C. Williams gives the same notation, witnesses, and distance as Item 7 above.

INCHON COMILA'NI
b9n7s 70puz00
VERIFIED DE DEEDS
1510517000 03:31:41
2000-2123
RECORDED
FILED

FILED

2 1980

100

LAND CORNER RECORDATION CERTIFICATE
Filing Requirement of Act 74, Mich. P.A. 1970

Liber

9 Page

107

For corners in

INGHAM COUNTY
Aurelius Township

Located In:

Corner Code #

1. Public Land Survey

T 2N R 2W

G-3

T R

T R

T R

T R

2. Property Controlling
in Section

S

T R

S

T R

3. Miscellaneous
Property in Sec.

S

T R

S

T R

4. Lot No. , Recorded Plat

5. Private Claims

FILED

RECORDED
960045754
12/02/1996 09:31:43
REGISTER OF DEEDS
Paula Johnson
INGHAM COUNTY, MI

Register of Deeds Stamp & File Number

I, Richard W. Steadman, in a field survey on August 21, 1996, do hereby state that under requirements of P.A. 74, Michigan P.A. of 1970, the corner points mentioned in lines 1 and 2 above were in conformance with regulations and rules therefore as required in the current manual of survey instructions of the United States Department of the Interior, Bureau of Land Management or by a decree of a Court of Law and /or that the corner points mentioned in lines 3, 4 and 5 above were in conformance with the rules of the Michigan Board of Land Surveyors or by a Decree of a Court of Law; established, re-established, monumented, recovered, found as expressed below:

NOTE: Not more than 2 corners, all in the same town and range, may be recorded on this certificate.

A. Description of original monument and accessories and/or subsequent restoration:

1). 1826: U. S. Public Land Survey Field Notes, Deputy Surveyor Harvey Parke "set post, corner to Secs. 3, 4, 9, and 10 from which bears 6" Lynn N31-1/2°W 15 links and 12" Beech S56°E 18-1/2 links."

2). 12-11-1845: Record of Surveys, Vol. 1, Pages 181 and 182, County Surveyor Anson Jackson used this corner and notes the U. S. witnesses.

3). 01-13-1866: Record of Surveys, Vol. 3, Page 21, Deputy County Surveyor T. J. Brown used this corner but gives no information about it other than referring to it as "the SW corner of the section (no bearing trees)."

(Continued on back)

B. Description of corner evidence found and/or method applied in restoring or reestablishing corner:

Found 3/4" iron pipe and cap 11370 in good condition in monument box. Measured 2643.42 feet to G-2 and 2654.52 feet to H-3.

C. Description of monument for corner and accessories established to perpetuate locating the position of the corner:

Left the 3/4" iron pipe and cap 11370 over stone in monument box to mark the corner and took the following witnesses (bearings are magnetic):

Found nail and tag 11370 in W. side Power Pole N49°E 58.50 feet

Found nail and tag 11370 in E. side cut off Telephone Pole S15°E 70.96 feet

Set nail and tag 11370 in E. side 40" Box Elder N13°W 131.63 feet

Set nail and tag 11370 in S. side Power Pole N68°W 114.22 feet

Set nail and tag 11370 in S. side Power Pole S83°W 138.42 feet

Signed by

Richard W. Steadman

Date November 4, 1996

Surveyor's Michigan License No. 11370



G-3, T2N, R2W

Part A - Continued

- 4). 05-01-1895: Record of Surveys, Vol. 3, Page 232, County Surveyor W. A. Rowe calls for a stone, brick, and crockery witnessed by a 12" Sugar N60°W 144 links and a 6" Sugar S71-1/4°E 150 links (99 feet).
- 5). 01-10-1969: County Road Commission Corner Grid Sheet calls for a stone and brick witnessed by 8" Maple WNW 76.0 feet, 14" Maple ENE 99.7 feet, anchor post NE 37.0 feet.
- 6). 07-05-1973: Land Corner Recordation Certificate (Rec. 7-29-75, L3-P418), R. W. Steadman, L.P.S. 11370 "dug hole in the intersection of Columbia and Eifert Roads and found a 1/2" iron pipe alongside a pointed stone with broken brick around it. All the Road Commission witnesses are gone. Removed the 1/2" pipe and raised the location of the stone to the surface with a 3/4" iron pipe in a monument box; Power Pole NE 58.44 feet, 18" Walnut SE 82.58 feet, Telephone Pole SSE 71.00 feet."
- 7). 01-06-1976: Certified Survey Map (Rec. 9-16-77, L2-P1271), L. J. Hendryx, L.P.S. 3276 notes "SE Corner of Section 4, T2N, R2W."
- 8). March 1980: Certified Survey Map (Rec. 3-24-80, L3-P1229), A. C. Williams, L.P.S. 21275 calls for the SE Cor. Sec. 4, T2N, R2W and gives the same witnesses as Item 6 above. He also gives distances of 2645.24 feet to G-2 and 2668.80 feet to F-3.
- 9). March 1980: Certified Survey Map (Rec. 3-24-80, L3-P1233), A. C. Williams again calls for the SE Cor. Sec. 4, T2N, R2W and gives the same witnesses as Item 6 above and the same distances as Item 8 above.
- 10). 10-28-1982: Certified Survey Map (Rec. 10-19-83, L4-P760), R. W. Steadman calls for the same mounument and witnesses given in Item 6 above. He also gives a distance of 2654.40 feet to H-3.

INCHON CORNELLIA WI
b9079 10p0200
REGISTER OF DEEDS
15-05-1982 02:37:43
380002124
RECORDED
FILED

FILED

9 0986

108

LAND CORNER RECORDATION CERTIFICATE
Filing Requirement of Act 74, Mich. P.A. 1970

Liber

9 Page

109

For corners in

INGHAM COUNTY
Aurelius Township

Located In:

Corner Code #

- | | | | |
|------------------------------------|---|-----------|-----|
| 1. Public Land Survey | | T 2N R 2W | H-1 |
| | | T R | |
| | | T R | |
| | | T R | |
| 2. Property Controlling in Section | S | T R | |
| | S | T R | |
| 3. Miscellaneous Property in Sec. | S | T R | |
| | S | T R | |

FILED

960045735
12/02/1996 09:31:44
REGISTER OF DEEDS
Paula Johnson
INGHAM COUNTY, MI

Register of Deeds Stamp & File Number

4. Lot No. _____, Recorded Plat _____
5. Private Claims _____

I, Richard W. Steadman, in a field survey on August 30, 1996, do hereby state that under requirements of P.A. 74, Michigan P.A. of 1970, the corner points mentioned in lines 1 and 2 above were in conformance with regulations and rules therefore as required in the current manual of survey instructions of the United States Department of the Interior, Bureau of Land Management or by a decree of a Court of Law and /or that the corner points mentioned in lines 3, 4 and 5 above were in conformance with the rules of the Michigan Board of Land Surveyors or by a Decree of a Court of Law; established, re-established, monumented, recovered, found as expressed below:

NOTE: Not more than 2 corners, all in the same town and range, may be recorded on this certificate.

A. Description of original monument and accessories and/or subsequent restoration:

- 01-12-1844: This corner was not set by the U. S. Survey of the Public Lands. It appears to have been established by County Surveyor Anson Jackson in a survey recorded in Record of Surveys, Vol. 1, Page 99; witnesses: 20" Sugar S20°W 32-1/2 links and 40" Lynn N26°W 21 links.
- 05-12-1980: Land Corner Recordation Certificate (Rec. 8-12-80, L6-P75), R. M. Lester, L.P.S. 18998 states "excavated a 20' X 10' hole to an average depth of 4.0' on the C/L of Nichols Road and on fenceline south and tree line north. Excavation revealed no physical evidence of monumentation. Corner determined to be lost. Corner set midway and on the standard township line between the

(Continued on back)

B. Description of corner evidence found and/or method applied in restoring or reestablishing corner:

About 4" below the surface and about 3.9 feet south of the C/L of Nichols Road, found concrete monument in concrete collar. Placed personal cap on 1/2" iron rod in monument, and installed iron rings and cover over collar. Measured 2656.83 feet to G-1, 2656.87 feet to I-1, and 2679.49 feet to H-2.

C. Description of monument for corner and accessories established to perpetuate locating the position of the corner:

Left concrete monument and cap stamped "R.L.S. 11370" in place with collar, rings, and cover to mark the corner and took the following witnesses (bearings are magnetic):

Found nail and tag (illegible) in E. side 12" Pear Tree N09°E 63.58 feet
Found nail and tag 18994 in S. side 30" Oak N59°W 60.09 feet
Found nail and tag 18994 in S. side 22" Maple N70°W 112.52 feet
Found nail and shiner in SE side Power Pole N24°E 45.90 feet
SE Corner of Garage Foundation N03°E 114.80 feet
Set nail and tag 11370 in N. side 22" Elm S68°E 58.46 feet
Set 3/4" iron rod and cap stamped "P. A. 345 PS 11370" in monument box S84°E 20.61 feet (H-13, T3N, R2W)



Signed by Richard W. Steadman

Date November 9, 1996

Surveyor's Michigan License No. 11370

H-1, T2N, R2W

Part A - Continued

- 2). Continued: northwest corner of Section 3 and the northeast corner of Section 3. Corner falls about 6 feet north of the south edge of Nichols Road and 20.61 feet west of H-13, Delhi Township. Measured west 2656.66 feet to G-1 and 2656.66 feet to I-1. Excavation conducted by Ingham County Survey and Remonumentation (CETA) Project crew. Set 4" X 36" concrete monument with 1/2" X 38" rerod and cap 18998 with concrete collar and cover in location described above: iron bar, H-13, Delhi Twp., T3N, R2W East 20.61 feet, NE cor. iron fence post South 25.45 feet, nail and tag 18998 in S. side 20" Oak NW 60.21 feet, nail and tag 18998 in south side 20" Maple WNW 112.83 feet, nail and tag 18998 in E. side 10" Pear North 63.56 feet."
- 3). 09-30-1983: Certified Survey Map (Rec. 11-15-83, L4-P777), G. M. Young, L.P.S. 17640 calls for the same monument and witnesses as Item 2 above.
- 4). 08-31-1994: Certified Survey Map (Rec. 11-15-94, L7-P386), Ron Helsel, L.P.S. 18994 states "found monument approximately 3' South from C/L Nichols Road, also on tree/fence line to South; found nail and tag (no ID.) In E. side 12" Pear Tree North 63.60 feet, found 1/2" iron in monument box at H-13, T3N, R2W East 20.60 feet, set nail and tag 18994 in S. side 22" Oak N50°W 60.10 feet, set nail and tag 18994 in S. side 22" Maple N79°W 112.55 feet," He also gives distances of 2656.90 feet to G-1 and 5324.23 feet to H-3.

INCHON COUNTY MI
 DEPT. OF LAND & WATER
 REPT. 1218 DE DEEDS
 15/05/1998 09:31:44
 00002122
 RECORDED
 FILED

1998 2 5325 102

LAND CORNER RECORDATION CERTIFICATE
Filing Requirement of Act 74, Mich. P.A. 1970

Liber

9 Page

102

For corners in

INGHAM COUNTY
Aurelius Township

Located In:

Corner Code #

1. Public Land Survey T 2N R 2W H-2
T R
T R
T R
2. Property Controlling S T R
in Section S T R
3. Miscellaneous S T R
Property in Sec. S T R

4. Lot No. , Recorded Plat
5. Private Claims

I, Richard W. Steadman, in a field survey on September 20, 1996, do hereby state that under requirements of P.A. 74, Michigan P.A. of 1970, the corner points mentioned in lines 1 and 2 above were in conformance with regulations and rules therefore as required in the current manual of survey instructions of the United States Department of the Interior, Bureau of Land Management or by a decree of a Court of Law and /or that the corner points mentioned in lines 3, 4 and 5 above were in conformance with the rules of the Michigan Board of Land Surveyors or by a Decree of a Court of Law; established, re-established, monumented, recovered, found as expressed below:

NOTE: Not more than 2 corners, all in the same town and range, may be recorded on this certificate.

A. Description of original monument and accessories and/or subsequent restoration:

- 1). 01-12-1844: The section Center was not set by the U. S. Survey of the Public Lands. It appears to have been established by County Surveyor Anson Jackson in a survey recorded in Record of Surveys, Vol. 1, Page 99; witnesses:
6" Tamarack S11-3/4°W 12 links and 6" Tamarack N73-1/2°E 6 links.
- 2). 01-13-1866: Record of Surveys, Vol. 3, Page 21, Deputy County Surveyor T. J. Brown used this corner, calling for "post in the center of the section" and notes the witnesses from Item 1 above.
- 3). I find no other references to this corner in public records.

B. Description of corner evidence found and/or method applied in restoring or reestablishing corner:

Searched the suspected location of corner but found only fence wire on the ground running North-South and broad field lines East-West. Re-established corner at intersection of the quarterlines by traverse. Location falls in down north-south fence wire, and appears to fit field lines east and west. Measured 2644.77 feet to H-3, 2679.49 feet to H-1, 2655.96 feet to G-2, and 2661.16 feet to I-2.

C. Description of monument for corner and accessories established to perpetuate locating the position of the corner:

Set standard Ingham County Remonumentation 3/4" smooth iron rod and cap stamped "P. A. 345 PS 11370" to mark the corner and took the following witnesses (bearings are magnetic):

Set nail and tag 11370 in W. side 12" Cherry N02°E 52.85 feet
Set nail and tag 11370 in N. side 8" Elm S89°E 21.97 feet
Set nail and tag 11370 in NE side 8" Willow S20°E 20.82 feet
Set 5/8" Iron Rod N55°W 25.17 feet (Traverse Point AU2-19-13)

Signed by Richard W. Steadman

Date November 9, 1996

Surveyor's Michigan License No. 11370

FILED
RECORDED
960045751
12/02/1996 09:31:37
REGISTER OF DEEDS
Paula Johnson
INGHAM COUNTY, MI

Register of Deeds Stamp & File Number

	A	B	C	D	E	F	G	H	I	J	K	L	M
1													
2		6		5		4		3		2		1	
3													
4		7		8		9		10		11		12	
5													
6		18		17		16		15		14		13	
7													
8		19		20		21		22		23		24	
9													
10		30		29		28		27		26		25	
11													
12		31		32		33		34		35		36	
13													



LAND CORNER RECORDATION CERTIFICATE
Filing Requirement of Act 74, Mich. P.A. 1970

Liber 9 Page 111

For corners in

INGHAM COUNTY
Aurelius Township

Located In:

Corner Code #

1. Public Land Survey T 2N R 2W H-3
T R
T R
T R
2. Property Controlling S T R
in Section S T R
3. Miscellaneous S T R
Property in Sec. S T R

4. Lot No. , Recorded Plat
5. Private Claims

FILED

RECORDED
960045736
12/02/1996 09:31:46
REGISTER OF DEEDS
Paula Johnson
INGHAM COUNTY, MI

Register of Deeds Stamp & File Number

I, Richard W. Steadman, in a field survey on August 21, 1996, do hereby state that under requirements of P.A. 74, Michigan P.A. of 1970, the corner points mentioned in lines 1 and 2 above were in conformance with regulations and rules therefore as required in the current manual of survey instructions of the United States Department of the Interior, Bureau of Land Management or by a decree of a Court of Law and /or that the corner points mentioned in lines 3, 4 and 5 above were in conformance with the rules of the Michigan Board of Land Surveyors or by a Decree of a Court of Law; established, re-established, monumented, recovered, found as expressed below:

NOTE: Not more than 2 corners, all in the same town and range, may be recorded on this certificate.

A. Description of original monument and accessories and/or subsequent restoration:

- 1). 1826: U. S. Public Land Survey Field Notes, Deputy Surveyor Harvey Parke at 40.16 chains "set 1/4 post at average distance and on true line, from which bears 10" Beech N53°E 15-1/2 links and 14" Beech S15-1/2°W 26 links."
2). 12-11-1845: Record of Surveys, Vol. 1, Page 182, County Surveyor Anson Jackson used this corner and notes the U. S. witnesses.
3). 01-13-1866: Record of Surveys, Vol. 3, Page 21, Deputy County Surveyor T. J. Brown used this corner, but gives no information about it other than referring to it as "the quarter post on the south line of the section (no bearing trees)."

(Continued on back)

B. Description of corner evidence found and/or method applied in restoring or reestablishing corner:

Opposite fence and tree line South and about 2 feet south of C/L Columbia Road, found 3/4" iron pipe and cap 11370 in good condition in monument box. Measured 2654.52 feet to G-3, 2664.78 feet to I-3, and 2644.77 feet to H-2.

C. Description of monument for corner and accessories established to perpetuate locating the position of the corner:

Left the 3/4" iron pipe and cap 11370 in monument box to mark the corner and took the following witnesses (bearings are magnetic):

Found nail and shiner in E. side Fence Post S06°W 27.30 feet
Set nail and tag 11370 in N. side 10" Cedar S84°W 128.90 feet
Found nail and tag 11370 in N. side Power Pole N67°W 145.62 feet
SW corner House Foundation N11°E 229.25 feet
Found nail and tag 11370 in S. side Power Pole N80°E 159.71 feet



Signed by Richard W. Steadman

Date November 9, 1996

Surveyor's Michigan License No. 11370

H-3, T2N, R2W

Part A - Continued

- 4). 05-01-1895: Record of Surveys, Vol. 3, Page 232, County Surveyor W. A. Rowe calls for a post witnessed by a 15" Willow N02-1/4°W 191 links and a 4" Elm S73-1/2°W 173 links.
- 5). 07-05-1973: Land Corner Recordation Certificate (Rec. 7-29-75, L3-P417), R. W. Steadman, L.P.S. 11370 "dug hole in Columbia Road and found a 1-1/4" iron pipe 15" below the surface and 2 feet South of road C/L, but no trace of a post. Raised location of 1-1/4" pipe to surface with 3/4" iron pipe and monument box; power pole NE 67.83 feet, wood anchor post South 27.04 feet, 2" Elm NW 42.88 feet."
- 6). 08-24-1973: Certified Survey Map (Rec. 3-07-74, L1-P1154), R. W. Steadman calls for the same monument and witnesses as Item 5 above.
- 7). 06-20-1975: Certified Survey Map (Rec. 8-26-75, L2-P441), R. M. Lester, L.P.S. 18998 notes "S. 1/4 Cor. Sec. 3, T2N, R2W, fd. Pipe & cap 11370 in monument box; nail and tag in E. side 36" Walnut NNW 194.15 feet, nail and tag in S. side Power Pole NE 67.90 feet, nail and tag in W. side Fence Post South 27.08 feet." He also gives a distance of 2665.71 feet to I-3.
- 8). 10-25-1979: Certified Survey Map (Rec. 1-31-80, L3-P1146), R. M. Lester notes "3/4" pipe with cap 11370 in monument box, L3-P417; nail and tag 11370 in W. side Fence post South 27.08 feet, nail and tag 18998 in S. side Power Pole N60°E 159.73 feet, nail and tag 18998 in E. side 36" Walnut N20°W 194.15 feet, nail and tag 18998 in S. side Power Pole N60°W 145.68 feet." He also gives a distance of 2665.71 feet to I-3.
- 9). 10-28-1982: Certified Survey Map (Rec. 10-19-83, L4-P760), R. W. Steadman calls for "3/4" iron pipe in monument box over 1-1/4" iron pipe; Power Pole N70°W 145.62 feet, wood anchor post South 27.04 feet, Power Pole N77°E 159.70 feet." He also gives distances of 2654.10 feet to G-3, and 2643 to H-4.
- 10). 06-14-1990: Certified Survey Map (Rec. 7-31-90, L6-P266), D. R. Lohr, L.P.S. 30090 notes "S. 1/4 Cor. Sec. 3, T2N, R2W."
- 11). 08-31-1994: Certified Survey Map (Rec. 11-15-94, L7-P386), Ron Helsel, L.P.S. 18994 states "found pipe and cap 11370 in monument box approximately 1' South from C/L Columbia Road, also on tree/fence line to South; found nail and tag 18998 in S. side of Utility Pole N70°E 159.67 feet, found nail and tag (no ID.) in E. side wood Anchor Post South 27.30 feet, set nail and tag 18994 in W. side twin 6" Beech S10°E 30.40 feet, set nail and tag 18994 in SE side 6" Cedar S80°W 128.87 feet." He also gives a distance of 5324.23 feet to H-1."

RECORDED
INDEXED
15051722 00:37:40
JAN 12 1995
FILED

FILED

2 5986

J 11

LAND CORNER RECORDATION CERTIFICATE
Filing Requirement of Act 74, Mich. P.A. 1970

LIBER 8 PAGE 207

For corners in

INGHAM

(County)

AURELIUS TOWNSHIP

Located in:

Corner Code #

FILED

SEP 13 12 02 PM '94

REGISTER OF DEEDS

INGHAM COUNTY, MICH.

Register of Deeds Stamp & File Number

1. Public Land Survey

T 2N R 2W

I-2

2. Property Controlling
in Section

S T R

3. Miscellaneous
Property in Sec.

S T R

4. Lot No. Recorded Plat

5. Private Claims

I. RONALD L. ENGER in a field survey on AUGUST 19 1993

do hereby certify that under requirements of P.A. 74, Michigan P.A. of 1970, the corner points mentioned in lines 1 and 2 above were in conformance with regulations and rules therefore as required in the current manual of survey instructions of the United States Department of the Interior, Bureau of Land Management, or by a decree of a Court of Law and/or that the corner points mentioned in lines 3, 4 and 5 above were in conformance with the rules of the Michigan Board of Land Surveyors or by a Decree of a Court of Law; established, re-established, monumented, re-monumented, recovered, found as expressed below:

NOTE: Not more than 4 corners, all in the same town and range, may be recorded on this certificate.

A. Description of original monument and accessories and/or subsequent restoration:

1. POST SET IN ORIGINAL GOVERNMENT SURVEY BY HERVEY PARKE, DEPUTY SURVEYOR ON FEBRUARY 7, 1846 WITH THE FOLLOWING WITNESSES:
W. ASH 5 S55E 34 (22.4')
MAPLE 7 N33W 13-L/2 (8.9')

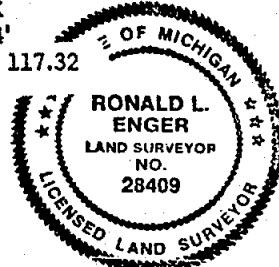
CONTINUED ON BACK

B. Description of corner evidence found and/or method applied in restoring or reestablishing corner:

SEARCHED AREA OF CORNER AND FOUND 1/2" BAR AND CAP #18998 IN MONUMENT BOX. FOUND 1 REMAINING R. LESTER WITNESS, TAG IN 5" POST EAST 33.0', AND THIS WITNESS FITS POSITION OF CORNER. GEORGE YOUNG SURVEY CALLS FOR A DISTANCE OF 2662.81 TO I-1 AGREEING CLOSELY WITH ICRC INFORMATION OF 1964. CORNER AS MONUMENTED MATCHES GLO PRORATION ALMOST PERFECTLY. BELIEVE MONUMENT IS BEST AVAILABLE EVIDENCE OF LOCATION OF CORNER AS DESCRIBED BY ANSON JACKSON IN 1854. ACCEPTED 1/2" BAR AND CAP AS CORNER. MEASURED NORTH 2662.86 FEET TO I-1, MEASURED EAST 2663.14 FEET TO J-2, MEASURED SOUTH 2643.12 FEET TO I-3. REPLACED 1/2" BAR WITH STANDARD INGHAM COUNTY REMONUMENTATION MARKER.

C. Description of monument for corner and accessories established to perpetuate locating the position of the corner:

3/4" SMOOTH STEEL BAR AND P.A. 345 CAP #28409 IN MONUMENT BOX
SET NAIL AND TAG #28409 IN EAST SIDE 12" WILLOW, AZ 195°, 122.14'
SET NAIL AND TAG #28409 IN WEST SIDE TWIN 15" WILLOW, AZ 162°, 117.32'
SET NAIL AND TAG #28409 IN TOP 5" WOOD POST, AZ 92°, 33.09'
SET NAIL AND TAG #28409 IN WEST SIDE POWER POLE, AZ 170.86
CENTERLINE AURELIUS ROAD EAST 4.6'



Signed by

R. L. Enger

28409

Surveyor's Michigan License No.

Date

JULY 27, 1994

2650

P.A. 345 INGHAM COUNTY
PEER APPROVED 5/11/94 AL

FORM APPROVED BY MICHIGAN STATE BOARD OF LAND SURVEYORS, JAN. 28, 1971
REVISED MAY 14, 1975
REVISED JAN. 1983

13 SEP 94

2650

LIBER 8 PAGE 208

1-2 T2N R2W
PART A CONTINUED

2. ANSON JACKSON, COUNTY SURVEYOR, REPORTED USING CORNER IN A SURVEY DATE MAY 4, 1846 AND RECORDED IN MISC. FIELD NOTES PAGE 20, COUNTY SURVEYORS RECORDS WITH NO MENTION OF MONUMENT AND THE FOLLOWING WITNESSES:
BEECH 8, S44W 27-3/4 (18.3')
SUGAR 27 S12-3/4E 22-3/4 (15.0')

3. ANSON JACKSON AGAIN REPORTED USING CORNER IN A SURVEY DATED DECEMBER 19, 1854 WITH NO MENTION OF MONUMENT AND THE FOLLOWING WITNESSES:
LYNN 16 N83-1/2E 16 (10.6'),
HICKORY 22" N85-1/2W 36 (23.8')

4. INGHAM COUNTY ROAD COMMISSION INFORMATION FROM 1964 CALLS FOR A DISTANCE OF 2662.84' FROM I-1 NAIL AND TAG IN EAST SIDE 4" ASH SSW 58.18'

5. RONNIE M. LESTER LS #18998 REPORTED USING CORNER ON JUNE 20, 1975 AND RECORDED IN LIBER 2 OF SURVEYS PAGE 242, INGHAM COUNTY RECORDS AS A 1/2" BAR AND CAP IN MONUMENT BOX WITH THE FOLLOWING WITNESSES:
NAIL AND TAG IN EAST SIDE 8" POPLAR, NNW 106.16'
NAIL AND TAG IN SOUTH SIDE 5" POST EAST 33.0'
NAIL AND TAG IN EAST SIDE 4" ASH SSW 58.18'

6. RONNIE M. LESTER LS #18998 RECORDED CORNER ON MARCH 16, 1978 IN LIBER 4 OF CORNERS, PAGE 160, AS A SET 1/2" BAR AND CAP IN MONUMENT BOX IN ACCORDANCE WITH INGHAM COUNTY ROAD COMMISSION RECORD DIMENSION FROM SOUTH AND ADJACENT DEED DESCRIPTION AND MONUMENTATION WITH THE FOLLOWING WITNESSES:
NAIL AND TAG IN EAST SIDE 8" POPLAR, NNW 106.10'
NAIL AND TAG IN SOUTH SIDE 5" POST, EAST 33.0'
NAIL AND TAG IN EAST SIDE 4" ASH, SSW 58.18'

7. GEORGE M. YOUNG LS #17640 REPORTED USING CORNER ON APRIL 11, 1979 AND RECORDED IN LIBER 3 OF SURVEYS, PAGE 345, INGHAM COUNTY RECORDS AS A 1/2" BAR AND CAP IN MONUMENT BOX WITH THE SAME WITNESSES AS R. LESTER'S LCRC.

001E#4944	0008	MSSR	\$2.00
001E#4944	0008	CORNER	\$9.00
001E#4944	0008	**TTL	\$11.00

LAND CORNER RECORDATION CERTIFICATE
Filing Requirement of Act 74, Mich. P.A. 1970

LIBER 8 VOL 284

For corners in
INGHAM

FILED

AURELIUS TOWNSHIP

Located in:

Corner Code ~~---~~

1. Public Land Survey

25' 2W
Y R
Y R
Y R
T R

I-1

2. Property Controlling
in Section

S T R
S T R

3. Miscellaneous
Property in Sec.

S T R
S T R

Nov 8 11:19 AM '91

REGISTER OF DEEDS

Donald J. Johnson

INGHAM COUNTY, MICH.

Register of Deeds Stamp & File Number

4. Lot No. _____, Recorded Plat _____

5. Private Claims _____

RONALD L. ENGER

AUGUST 20

93

I, _____, in a field survey on _____, 19____, do hereby certify that under requirements of P.A. 74, Michigan P.A. of 1970, the corner points mentioned in lines 1 and 2 above were in conformance with regulations and rules therefore as required in the current manual of survey instructions of the United States Department of the Interior, Bureau of Land Management or by a decree of a Court of Law and/or that the corner points mentioned in lines 3, 4 and 5 above were in conformance with the rules of the Michigan Board of Land Surveyors or by a Decree of a Court of Law; established, re-established, monumented, re-monumented, recovered, found as expressed below:

NOTE: Not more than 6 corners, all in the same town and range, may be recorded on this certificate.

	A	B	C	D	E	F	G	H	I	J	K	L	M
2	6	5	4	3	2	1							
3													
4	7	8	9	10	11	12							
5													
6	13	17	16	15	14	13							
7													
8	19	20	21	22	23	24							
9													
10	30	29	28	27	26	25							
11													
12	31	32	33	34	35	36							
13													

A. Description of original monument and accessories and/or subsequent restoration:

1. POST SET IN ORIGINAL GOVERNMENT SURVEY BY HERVEY PARKE, DEPUTY SURVEYOR ON FEBRUARY 7, 1826, WITH THE FOLLOWING WITNESSES:
BEECH 20 S25W 25 (16.5')
DO 14 S76-1/2E 32 (21.1')

CONTINUED ON BACK

B. Description of corner evidence found and/or method applied in restoring or reestablishing corner:

SEARCHED AREA OF CORNER AND FOUND 1/4" X 1" BAR IN MONUMENT BOX. FOUND 1 REMAINING R. LESTER WITNESS, TAG IN FENCE CORNER POST EAST 11.67 FEET WHICH IS ACTUALLY A WITNESS TO I-13, T3N, R2W. GEORGE YOUNG SURVEY CALLS FOR A DISTANCE OF 2662.81 FEET TO I-2 AGREEING CLOSELY WITH ICRC INFORMATION OF 1964. THE 2 POWER POLE WITNESSES OF THE ICRC ARE STILL STANDING AND MATCH POSITION OF CORNER CLOSELY. REMOVED RECTANGULAR BAR AN EXCAVATED BOTTOM OF MON. BOX. FOUND 1 1/4" PIPE UNDER BAR ALONGSIDE 8" STONE SURROUNDED BY BROKEN CROCKERY. ACCEPTED STONE AS CORNER AS DESCRIBED BY BROWN IN 1866 AND BY BATEMAN IN 1925. SET STANDARD BAR WITH CAP ALONG WEST SIDE OF STONE IN PIPE. MEASURED SOUTH 2662.86 FEET TO I-2. MEASURED EAST, 2668.60 FEET TO J-1.

C. Description of monument for corner and accessories established to perpetuate locating the position of the corner:

I-1 T2N R2W

STANDARD 3/4"x24" SMOOTH STEEL BAR AND PA 345 CAP #28409 IN MONUMENT BOX 2' NORTH OF CENTERLINE NICHOLS ROAD AND 2' WEST OF CENTERLINE AURELIUS ROAD ON FENCELINE TO EAST.

SET NAIL AND TAG #28409 IN NORTH SIDE 6" LOCUST, AZ 130°, 93.89'

SET NAIL AND TAG #28409 IN SE SIDE POWER POLE, AZ 235°, 56.98'

SET NAIL AND TAG #28409 IN EAST SIDE POWER POLE, AZ 342°, 115.05'

SET NAIL AND TAG #28409 IN EAST SIDE POWER POLE, AZ 163°, 80.01'

SW CORNER SEC. 35 T3N, R2W, 1/2" PIPE WITH CAP #25837, AZ 90°, 21.17'

CENTERLINE AURELIUS ROAD EAST 2.0'

Signed by *R. Enger*


Date

OCTOBER 10, 1994

Surveyor's Michigan license No. *2690*

P.A. 345 INGHAM COUNTY

PEER APPROVED *8/10/94*



2690

FORM APPROVED BY MICHIGAN STATE BOARD OF LAND SURVEYORS, JAN. 28, 1971
REV. 1.0 MAY 14, 1975
REVISED JAN. 1983

2690

LIBER 8 PAGE 285

I-1 T2N R2W
PART A CONTINUED

2. T.J. BROWN, COUNTY SURVEYOR, REPORTED USING CORNER IN A SURVEY DATED JAN. 11, 1866, AND RECORDED VOL. 1 PAGE 21, COUNTY SURVEYORS RECORDS AS A STONE WITH NO WITNESSES.
3. MARGINAL NOTE ON A DUPLICATE OF SURVEY IN ITEM 2:
APRIL 14, 1925
FOUND OLD STAKE AND SET IRON AT NW CORNER SEC. 2 - 23 1/2' EAST TO ANC. POST
RAN LINE 1/2 MILE EAST FOR NEW FENCE A.N. BATEMAN
4. INGHAM COUNTY ROAD COMMISSION INFORMATION FROM 1964 CALLS FOR A 1" BOLT WITH THESE WITNESSES:
P.P. N.N.W. 115.58'
3/4" IRON E. 70.04'
P.P. W.S.W. 55.62'
DISTANCE I-1 TO I-2 - 2662.84
5. RONNIE M. LESTER LS #18998 RECORDED CORNER ON APRIL 28, 1978, IN LIBER 4 OF CORNERS, PAGE 194, INGHAM COUNTY RECORDS AS A FOUND BOAT SPIKE SUBSEQUENTLY REPLACED BY A 1" RECTANGULAR BAR IN MONUMENT BOX WITH THE FOLLOWING WITNESSES:
NAIL AND TAG IN NORTH SIDE FENCE CORNER POST, EAST 11.67'
NAIL AND TAG IN SE SIDE 15" PINE, ESE 127.30'
NAIL AND TAG IN WEST SIDE 15" PINE, SE 172.18'
6. GEORGE YOUNG LS #17640 USED CORNER IN A SURVEY ON APRIL 11, 1979, RECORDED IN LIBER 3 OF SURVEYS, PAGE 845, AND USED AGAIN IN A SURVEY ON NO. 15, 1983, RECORDED IN LIBER 4 OF SURVEYS, PAGE 777, AS A 1" BAR IN MONUMENT BOX WITH SAME WITNESSES AS IN ITEM #5

001E#9622	0005	MSSR	\$2.00
001E#9622	0005	CORNER	\$9.00

LIBER 8 PAGE 11

LAND CORNER RECORDATION CERTIFICATE
Filing Requirement of Act 74, Mich. P.A. 1970

FILED

For corners in
INGHAM

Located in:

Corner Code #:

AURELIUS TOWNSHIP

1. Public Land Survey

T 2N R 2W
T 2N R 2W
T 2N R 2W
T 2N R 2W

I-3

2. Property Controlling
in SectionS T R
S T R3. Miscellaneous
Property in Sec.S T R
S T R

4. Lot No. _____, Recorded Plat _____

5. Private Claims _____

NOV 4 8 06 AM '93

REGISTER OF DEEDS

Ronald L. Enger
INGHAM COUNTY, MICH.

Register of Deeds Stamp & File Number

RONALD L. ENGER

AUGUST 30,

93

I, _____, in a field survey on _____, 19_____, do hereby certify that under requirements of P.A. 74, Michigan P.A. of 1970, the corner points mentioned in lines 1 and 2 above were in conformance with regulations and rules therefore as required in the current manual of survey instructions of the United States Department of the Interior, Bureau of Land Management or by a decree of a Court of Law and/or that the corner points mentioned in lines 3, 4 and 5 above were in conformance with the rules of the Michigan Board of Land Surveyors or by a Decree of a Court of Law, established, re-established, monumented, re-monumented, recovered, found as expressed below:


NOTE: Not more than 4 corners, all in the same town and range, may be recorded on this certificate.

A. Description of original monument and accessories and/or subsequent restoration:

1. POST SET IN ORIGINAL GOVERNMENT SURVEY BY HERVEY PARKE D.S. ON FEBRUARY 7, 1826 WITH THE FOLLOWING WITNESSES:
BEECH 9 S15W .22 (14.5')
DO. 9 N48E .11-1/2 (7.6')

CONTINUED ON BACK

	A	B	C	D	E	F	G	H	I	J	K	L	M
2	6	5	4	3	2	1							
3													
4	7	8	9	10	11	12							
5													
6	13	14	15	16	17	18							
7													
8	19	20	21	22	23	24							
9													
10	25	26	27	28	29	30							
11													
12	31	32	33	34	35	36							
13													



B. Description of corner evidence found and/or method applied in restoring or reestablishing corner:

SEARCHED AT APPARENT LOCATION OF CORNER. FOUND 1/2" BAR IN MONUMENT BOX WHICH AGREES WITH R. LESTER'S 1991 WITNESSES (ITEM 11). DID NOT FIND BOAT SPIKE RECORDED BY R. LESTER AS CORNER IN 1974 (ITEM 5) BUT FOUND ALL THREE WITNESSES STILL EXISTING (NAIL AND TAG IN WALNUT IS PROBABLY FROM 1991, SEE ITEM 11) AND THESE INTERSECT AT POINT 1.3' N70°E OF THE BAR IN MONUMENT BOX. REMOVED 1/2" BAR FROM MONUMENT BOX AND EXCAVATED THROUGH BOTTOM OF BOX AND FOUND THAT THE 1/2" BAR WAS ADJACENT TO AND ON THE NORTH SIDE OF A LONG POINTED STONE STANDING ON END. THINK STONE IS THE MARKER DESCRIBED BY W. A. ROWE IN 1895 (ITEM 3) AND ACCEPT THE POSITION OF THE FOUND 1/2" BAR ALONGSIDE THE STONE AS THE CORNER POINT AND ACCORDINGLY SET STANDARD MARKER FOR PA 345 REMONUMENTATION IN INGHAM COUNTY IN ITS PLACE ALONGSIDE THE STONE.

C. Description of monument for corner and accessories established to perpetuate locating the position of the corner:

I-3 T2N R2W

3/4" DIAMETER X 24" LONG SMOOTH STEEL BAR AND CAP IMPRINTED "PA 345 PS 28409" IN MONUMENT BOX.

CORNER IS IMMEDIATELY NORTH OF A LONG POINTED STONE STANDING ON END FOUND NAIL AND TAG #18998 IN NORTH SIDE 36" WALNUT, 106° AZ., 77.89'

SET 20D GALV. SPIKE & TAG PS 28409 IN SW SIDE UTILITY POLE, 142° AZ., 42.11'

SET 20D GALV. SPIKE & TAG PS 28409 IN WEST SIDE UTILITY POLE, 38° AZ., 60.61'

SET 20D GALV. SPIKE & TAG PS 28409 IN EAST SIDE UTILITY POLE, 317° AZ., 71.14'

NE CORNER OF STORE BUILDING 2' ABOVE GROUND, 215° AZ., 71.80'

NW CORNER FOUNDATION OF HOUSE 133° AZ., 76.5'

CORNER IS 1' WEST OF CENTERLINE OF AURELIUS ROAD AND ON CENTERLINE OF COLUMBIA

Signed by

Surveyor's Michigan License No.

28409

Date

OCTOBER 26, 1993

2545

FORM APPROVED BY MICHIGAN STATE BOARD OF LAND SURVEYORS, JAN. 28, 1971
REVISED MAY 14, 1978
REVISED JAN. 1, 1993

P.A. 345 INGHAM COUNTY

PEER APPROVED 10/29/93 12

4 NOV 93

2545

I-3 T2N R2W
PART A CONTINUED

LIBER 8 PAGE 12

2. W.H. RAYNER, REPORTED USING CORNER ON A SURVEY IN SECTION 11 DATED NOVEMBER 4, 1867 AND RECORDED IN MISC. FIELD NOTES, PAGE 30, DESIGNATING IT "I", DOES NOT DESCRIBE A MONUMENT BUT SHOWS TWO WITNESSES:
BUTTERNUT 2 N58-1/2W 82 L
T CHERRY 3 N26-3/4W 162

3. W.A. ROWE, COUNTY SURVEYOR, IN SURVEY NO. 1831 DATED MAY 1, 2, 3, AND 4, 1895 AND RECORDED IN VOLUME 3, PAGE 232 AND 233, COUNTY SURVEYORS RECORDS DESIGNATES THE CORNER POINT "A" AND NOTES "OLD CORNERS AND POSTS WERE FOUND AT THE POINTS MARKED A, F, ..." AND DESCRIBES MARKER AS A STONE WITH THE FOLLOWING WITNESSES:
MAPLE 12 N18E 95-1/2 LKS (63.0')
B. WALNUT 12 N58-1/2W 81-1/2 LKS (53.8')

4. CORNER IS THE POINT OF BEGINNING FOR DESCRIPTION OF EXTERIOR BOUNDARY OF PLAT OF LONGACRES, RECORDED FEBRUARY 25, 1928, IN LIBER 10 OF PLATS, PAGE 3. NO MARKER IS SHOWN TO BE AT CORNER POINT. A PLAT MONUMENT IS INDICATED BY SYMBOL AT THE INTERSECTION OF THE STREET LINES 33' WEST AND 33' SOUTH OF SECTION CORNER.

5. RONNIE M. LESTER LS #18998 RECORDED CORNER ON JULY 12, 1974, IN LIBER 3 OF CORNERS, PAGE 165, (FOR FIELD SURVEY ON MAY 10, 1974) AS A "FOUND BOATSPIKE IN ACCORD WITH PLAT OF LONG ACRES SUBDIVISION" WITH THE FOLLOWING WITNESSES:
CENTERLINE 4" STEEL POST, WSW, 130.57'
NE CORNER STORE AT POINT 2.0' OFF OF GROUND, SW, 72.90'
NAIL & TAG NORTH SIDE 28" WALNUT, SE, 77.14'

6. CORNER IDENTIFIED AS BOATSPIKE WITH WITNESSES AS PER HIS LCRC (ITEM 5) IN SURVEYS RECORDED BY R. LESTER IN LIBER 2, PAGE 14, DATED MAY 10, 1974 AND LIBER 2, PAGE 441, DATED JUNE 20, 1975.

7. SURVEY DATED AUGUST 7, 1974 BY GEORGE YOUNG, LS 17640, AND RECORDED IN LIBER 2, PAGE 117, SHOWS CORNER, DOES NOT IDENTIFY MARKER AND SHOWS WITNESSES FROM LESTER'S CBC (ITEM 5).

8. CORNER IDENTIFIED AS A "SET 1/2" BAR AND CAP FROM WITNESSES L3, P165" IN SURVEY RECORDED BY R. LESTER IN LIBER 3, PAGE 1148, DATED OCTOBER 1979 WITH THE FOLLOWING WITNESSES:
CENTERLINE 4" STEEL POST, S70W, 130.57'
NE CORNER STORE 2.0' ABOVE GROUND, S40W, 72.90'
NAIL & TAG #18998 IN WEST SIDE POWER POLE, N20E, 59.59'
NAIL & TAG #18998 IN NORTH SIDE 28" WALNUT, S70E, 77.05'

9. GEORGE YOUNG, SURVEY DATED NOVEMBER 5, 1981 AND RECORDED IN LIBER 4 OF SURVEYS, PAGE 548, IDENTIFIES CORNER AS A BOATSPIKE AND SHOWS WITNESSES AS PER LESTER'S LCRC (ITEM 5).

10. DAVID LOHR, LS 30090, REPORTED USING CORNER ON SURVEY DATED JUNE 14, 1990 AND RECORDED IN LIBER 6 OF SURVEYS, PAGE 266 WITH NO MENTION OF MONUMENT OR WITNESSES.

11. R. LESTER, SURVEYS DATED NOVEMBER 1991 AND RECORDED IN LIBER 6 OF SURVEYS, PAGES 851 AND 867, IDENTIFY CORNER 1/2" BAR IN MONUMENT BOX WITH FOUR WITNESSES:
SET NAIL AND TAG IN NORTH SIDE 24" WALNUT, 113° AZ., 77.9'
N.E. CORNER BUILDING 2' OFF GROUND, 219° AZ., 71.9'
N.W. CORNER FOUNDATION OF HOUSE, 138° AZ., 76.5'
NAIL AND TAG IN N.W. SIDE UTILITY POLE, 37° AZ., 60.5'

001E#2938 0005 MSSR \$2.00
001E#2938 0005 CORNER \$9.00