

LAND CORNER RECORDATION CERTIFICATE

FILING REQUIREMENT OF ACT 74, MICH. P.A. 1970

N.W. Corner Sec. 3 T2N R2W Aurplins Twp.

FOR CORNERS OF -	LOCATED IN -	CORNER CODE NUMBER
1. PUBLIC LAND SURVEY <u>Sec. 3 T. 2</u> <u>N. 2</u> <u>E. 2</u>	<u>W.</u>	<u>G-1</u> <u>G-2</u>
2. PROPERTY CONTROLLING IN SECTION _____, T. _____, S. _____, R. _____, E. _____	<u>W.</u>	
3. MISCELLANEOUS PROPERTY IN SECTION _____, T. _____, S. _____, R. _____, E. _____	<u>W.</u>	
4. LOT NO. _____, RECORDED PLAT _____		
5. PRIVATE CLAIMS _____		

LIBER

2 PG 349

FILED

FEB 15 10 38 AM '73

REGISTER OF DEEDS

Carol M. Lewis
INGHAM COUNTY, MICH.

REGISTER OF DEEDS STAMP AND FILING NUMBER

I, Laverne J. Hendryx do hereby certify that under requirements of P.A. 74, Michigan P.A. of 1970, the corner points mentioned in lines 1 and 2 above (identified with circles on index code diagram - over) were, in a field survey on Feb. 13 1973, established, re-established, monumented, re-monumented, recovered or restored as expressed below and in conformance with regulations and rules therefore as required in the current manual of survey instructions of the United States Department of the Interior, Bureau of Land Management or by a decree of a court of law. Furthermore, that the corner points mentioned in lines 3, 4 and 5 above were, in a field survey on _____ 19____, found, recovered, restored, established or re-established as expressed below and in conformance with the rules of the Michigan State Board of Registration for Land Surveyors or, by a Decree of a Court of law:

A. Description of original monument and accessories and/or subsequent restoration:

B. Description of corner evidence found and/or method applied in restoring or re-establishing corner:

NW Cor. Sec 3 G-1 1st 1945 a pointed stake was witness
NE Cor. House SW 114.45'
Center 18" Oak NW 69.2
SW Cor. Store NE 72.65

W 1/2 Post Sec 3 G-2 Found RR Spike in center of black top road but it didn't check with old witnesses of 1945 that showed a plow point.
Walnut NW 42.3
12" Maple SW 51.2

C. Description of monument for corner and accessories established to perpetuate locating the position of the corner:

G-1 Set #4 iron at surface from old witnesses
NE Cor. House SW 114.45'
Center 18" Oak NW 69.2
SW Cor. House NE 72.65

G-2 Lost RR Spike in place and used for line only.



SIGNED BY Laverne J. Hendryx DATE Feb. 13, 1972

SURVEYOR'S MICHIGAN REGISTRATION NO. 3276

FOR STATE AND UNITED STATES AGENCIES:

SIGNED BY _____ DATE _____

APPROVED AND SIGNED BY _____ DATE _____

(SEAL)

SURVEYOR'S MICHIGAN REGISTRATION NO. _____

498

Form No. MLM735
DOUBLEDAY BROS. & CO., KALAMAZOO, MICH.

FORM APPROVED BY MICHIGAN STATE BOARD OF REGISTRATION, JAN. 28, 1971
DISTRIBUTED BY MICHIGAN SOCIETY OF REGISTERED LAND SURVEYORS

INGHAM COUNTY
LAND CORNER RECORDATION CERTIFICATE

FILING REQUIREMENT OF ACT 74, MICH. P.A. 1970

LESTER

2 M 413

FILED

FOR CORNERS OF—	Sec.	LOCATED IN—	CORNER CODE NUMBER
1. PUBLIC LAND SURVEY	34	T. 3 N. 2 W.	G-13, H-13, I-13
2. PROPERTY CONTROLLING IN SECTION		T. N. S. R. E. W.	
3. MISCELLANEOUS PROPERTY IN SECTION		T. N. S. R. E. W.	
4. LOT NO. ————, RECORDED PLAT ————			
5. PRIVATE CLAIMS ————			

MAY 11 9 46 AM '73
REGISTER OF DEEDS
Curt M. Lewis
INGHAM COUNTY, MICH

REGISTER OF DEEDS STAMP AND
FILING NUMBER

I, Ronnie M. Lester do hereby certify that under requirements of P.A. 74, Michigan P.A. of 1970, the corner points mentioned in lines 1 and 2 above (identified with circles on index code diagram—over) were, in a field survey on April 2 1973, established, re-established, monumented, re-monumented, recovered or restored as expressed below and in conformance with regulations and rules therefore as required in the current manual of survey instructions of the United States Department of the Interior, Bureau of Land Management or by a decree of a court of law. Furthermore, that the corner points mentioned in lines 3, 4 and 5 above were, in a field survey on 19 , found, recovered, restored, established or re-established as expressed below and in conformance with the rules of the Michigan State Board of Registration for Land Surveyors or, by a Decree of a Court of law:

A. Description of original monument and accessories and/or subsequent restoration:

- G-13 Original monument and accessories obliterated.
H-13 Original monument and accessories obliterated.
I-13 Original monument and accessories obliterated.

B. Description of corner evidence found and/or method applied in restoring or re-establishing corner:

- G-13 Set 1/2 " bar on townline recorded falling from found NW corner of Section 3, T2N, R2W.
H-13 Set 1/2" bar on line and midway between the SE and SW corners of Section 34.
I-13 Set 1/2" bar on townline recorded falling from found NE corner of Section 3, T2N, R2W. Prorational measurements East and West along townline from above points verify location.

C. Description of monument for corner and accessories established to perpetuate locating the position of the corner:

- G-13 SW Corner Section 34, T3N, R2W
Nail & Tag South side 30" oak, WNW, 86.98'
Nail & Tag East side 12" cherry, NW, 101.85'
Nail & Tag East side 15" apple, SW, 131.03'
H-13 S 1/4 Corner Section 34, T3N, R2W
NW Corner fence post, SW, 32.18'
Nail & Tag South side 30" oak, WNW, 79.23'
Nail & Tag East side 10" apple, NNW, 65.48'
I-13 SE Corner Section 34, T3N, R2W
Nail & Tag North side corner fence post, East, 11.67'
Nail & Tag SW side 15" pine, ESE, 127.30'
Nail & Tag West side 15" pine, SE, 172.18'

SIGNED BY Ronnie M. Lester DATE April 9, 1973

SURVEYOR'S MICHIGAN REGISTRATION NO. 18000

FOR STATE AND UNITED STATES AGENCIES:

SIGNED BY _____ DATE _____

CHIEF OF SURVEY PARTY

APPROVED AND SIGNED BY _____ DATE _____

MICHIGAN REGISTERED LAND SURVEYOR

(SEAL)

SURVEYOR'S MICHIGAN REGISTRATION NO. _____

530

Form No. MLM735
DOUBLEDAY BROS. & CO., KALAMAZOO, MICH.

FORM APPROVED BY MICHIGAN STATE BOARD OF REGISTRATION, JAN. 28, 1971
DISTRIBUTED BY MICHIGAN SOCIETY OF REGISTERED LAND SURVEYORS

LAND CORNER RECORDATION CERTIFICATE

FILING REQUIREMENT OF ACT 74, MICH. P.A. 1970

FOR CORNERS OF --:	LOCATED IN --:	CORNER CODE NUMBER
1. PUBLIC LAND SURVEY _____	T. <u>2</u> N. <u>2</u> R. <u>2</u> W.	<u>I-1</u>
2. PROPERTY CONTROLLING IN SECTION _____	T. _____ N. _____ S. _____ R. _____ E. _____ W. _____	
3. MISCELLANEOUS PROPERTY IN SECTION _____	T. _____ N. _____ S. _____ R. _____ E. _____ W. _____	
4. LOT NO. _____, RECORDED PLAT _____		
5. PRIVATE CLAIMS _____		

DEED 4 N 194

FILED

APR 28 10 37 AM '78

REGISTER OF DEEDS

Paula Johnson
INGHAM COUNTY, MICH.

REGISTER OF DEEDS STAMP AND FILING NUMBER

I, Ronnie M. Lester, do hereby certify that under requirements of P.A. 74, Michigan, P.A. of 1970, the corner points mentioned in lines 1 and 2 above were, in a field survey on April 2, 1973, established, re-established, monumented, re-monumented, recovered or restored as expressed below and in conformance with regulations and rules therefore as required in the current manual of survey instructions of the United States Department of the Interior, Bureau of Land Management or by a decree of a court of law. Furthermore, that the corner points mentioned in lines 3, 4 and 5 above were, in a field survey on _____, 19____, found, recovered, restored, established or re-established as expressed below and in conformance with the rules of the Michigan State Board of Registration for Land Surveyors or, by a Decree of a Court of law:

A. Description of original monument and accessories and/or subsequent restoration:

I-1 Original monument and accessories obliterated.

B. Description of corner evidence found and/or method applied in restoring or re-establishing corner:

I-1 Found boatspike at intersection in close accord with GLO measurements East and West. Corner subsequently replaced by 1" rectangular bar in monument box.

C. Description of monument for corner and accessories established to perpetuate locating the position of the corner:

I-1 1" bar in monument box
Nail & tag North side Fence corner post, East, 11.67'
Nail & tag S. W. side 15" pine, E.S.E., 127.30'
Nail & tag West side 15" pine, S.E., 172.18'

SIGNED BY Ronnie M. Lester DATE April 26, 1978

SURVEYOR'S MICHIGAN REGISTRATION NO. 18998


FOR STATE AND UNITED STATES AGENCIES:

SIGNED BY _____ DATE _____

APPROVED AND SIGNED BY _____

CHIEF OF SURVEY PARTY

MICHIGAN REGISTERED LAND SURVEYOR



SURVEYOR'S MICHIGAN REGISTRATION NO. _____

1192

FORM APPROVED BY MICHIGAN STATE BOARD OF REGISTRATION, JAN. 28, 1971
REVISED MAY 14, 1978

MAY PLACE SKETCH ON BACK OR ATTACHED SHEET

LAND CORNER RECORDATION CERTIFICATE

FILING REQUIREMENT OF ACT 74, MICH. P.A. 1970

LIBER

3 PG 418

FOR CORNERS OF--	LOCATED IN--	CORNER CODE NUMBER
1. PUBLIC LAND SURVEY	T. 2N N. S., R. 2W E. W.	G-3
2. PROPERTY CONTROLLING IN SECTION	, T. N. S., R. E. W.	
3. MISCELLANEOUS PROPERTY IN SECTION	, T. N. S., R. E. W.	
4. LOT NO. _____, RECORDED PLAT _____		
5. PRIVATE CLAIMS _____		

FILED

JUL 29 3 24 PM '75

REGISTER OF DEEDS
Paul M. Lewis
 INGHAM COUNTY, MICH.

REGISTER OF DEEDS STAMP AND FILING NUMBER

I, Richard W. Steadman, do hereby certify that under requirements of P.A. 74, Michigan P.A. of 1970, the corner points mentioned in lines 1 and 2 above were, in a field survey on July 5, 1973, established, re-established, monumented, re-monumented, recovered or restored as expressed below and in conformance with regulations and rules therefore as required in the current manual of survey instructions of the United States Department of the Interior, Bureau of Land Management or by a decree of a court of law. Furthermore, that the corner points mentioned in lines 3, 4 and 5 above were, in a field survey on _____, 19____, found, recovered, restored, established or re-established as expressed below and in conformance with the rules of the Michigan State Board of Registration for Land Surveyors or, by a Decree of a Court of law:

A. Description of original monument and accessories and/or subsequent restoration:

Original monument: wood post set by Harvey Parke, U.S. Deputy Surveyor in 1826.
 Bearing trees: 6" Lynn N31-1/2W 15 lks. and 12" Beech S56E 18-1/2 lks.

Restoration: In Volume 3 on Page 232, Ingham County Surveyors Records, in a survey dated May 1, 1895, County Surveyor W.A. Rowe indicates he found the old corner and replaced it with a stone, brick, and crockery, witnessed by a 12" Sugar N60W 144 lks. and a 6" Sugar S71-1/4E 150 lks. Ingham County Road Commission Records call for a stone and brick witnessed by an 8" Maple W.N.W. 76.0 ft., a 14" Maple E.N.E. 99.7 ft., and an anchor post N.E. 37.0 ft.

B. Description of corner evidence found and/or method applied in restoring or re-establishing corner:

Dug hole in the intersection of Columbia and Eifert Roads and found a 1/2" iron pipe along side a pointed stone with broken brick around it. All the Road Commission witnesses are gone.

C. Description of monument for corner and accessories established to perpetuate locating the position of the corner:

Removed the 1/2" pipe and raised the location of the stone to the surface with a 3/4" iron pipe and monument box.

Witnesses:	Power pole	N.E.	58.44 ft.
	18" Walnut	S.E.	82.58 ft.
	Telephone pole	S.S.E.	71.00 ft.

SIGNED BY Richard W. Steadman DATE June 24, 1975


SURVEYOR'S MICHIGAN REGISTRATION NO. 11370

FOR STATE AND UNITED STATES AGENCIES:

SIGNED BY _____ DATE _____

APPROVED AND SIGNED BY _____ DATE _____

SURVEYOR'S MICHIGAN REGISTRATION NO. _____



FORM APPROVED BY MICHIGAN STATE BOARD OF REGISTRATION, JAN. 28, 1971
 REVISED MAY 14, 1975

LAND CORNER RECORDATION CERTIFICATE

FILING REQUIREMENT OF ACT 74, MICH. P.A. 1970

LIBER

3 PG 417

FILED

FOR CORNERS OF -:	LOCATED IN -:	CORNER CODE NUMBER
1. PUBLIC LAND SURVEY	T. 2N N. S., R. 2W E. W.	H-3
2. PROPERTY CONTROLLING IN SECTION	T. N. S., R. E. W.	
3. MISCELLANEOUS PROPERTY IN SECTION	T. N. S., R. E. W.	
4. LOT NO.	RECORDED PLAT	
5. PRIVATE CLAIMS		

JUL 29 3 23 PM '75

REGISTER OF DEEDS

Paul M. Lewis
INGHAM COUNTY, MICH.

REGISTER OF DEEDS STAMP AND FILING NUMBER

I, Richard W. Steadman, do hereby certify that under requirements of P.A. 74, Michigan P.A. of 1970, the corner points mentioned in lines 1 and 2 above were, in a field survey on July 5, 1973, established, re-established, monumented, re-monumented, recovered or restored as expressed below and in conformance with regulations and rules therefore as required in the current manual of survey instructions of the United States Department of the Interior, Bureau of Land Management or by a decree of a court of law. Furthermore, that the corner points mentioned in lines 3, 4 and 5 above were, in a field survey on _____, 19____, found, recovered, restored, established or re-established as expressed below and in conformance with the rules of the Michigan State Board of Registration for Land Surveyors or, by a Decree of a Court of law:

A. Description of original monument and accessories and/or subsequent restoration:

Original monument: wood post set by Harvey Parke, U.S. Deputy Surveyor in 1826.
Bearing trees: 10" Beech S53E 15-1/2 lks. and 14" Beech S15-1/2W 26 lks.

Restoration: In Volume 3 on Page 232, Ingham County Surveyors Records, in a survey dated May 1, 1895, County Surveyor W.A. Rowe indicates he re-established this corner by retracing a survey of the S.W. 1/4 of Section 3 recorded in Volume 3 on Page 21. Rowe calls for the corner to be a post witnessed by a 15" Willow N2-1/4W 191 lks. and a 4" Elm S73-1/2W 173 lks.

B. Description of corner evidence found and/or method applied in restoring or re-establishing corner:

Dug hole in Columbia Road and found a 1-1/4" iron pipe 15" below the surface and 2 ft. South of road centerline, but no trace of a post.

C. Description of monument for corner and accessories established to perpetuate locating the position of the corner:

Raised location of 1-1/4" pipe to surface with 3/4" iron pipe and monument box.

Witnesses:	Power pole	N.E.	67.83 ft.
	Wood anchor post	South	27.04 ft.
	2" Elm	N.W.	42.88 ft.

SIGNED BY Richard W. Steadman DATE June 24, 1975

SURVEYOR'S MICHIGAN REGISTRATION NO. 11370

FOR STATE AND UNITED STATES AGENCIES:


SIGNED BY _____ DATE _____

CHIEF OF SURVEY PARTY

APPROVED AND ENDORSED BY _____ DATE _____

MICHIGAN REGISTERED LAND SURVEYOR

SURVEYOR'S MICHIGAN REGISTRATION NO. _____



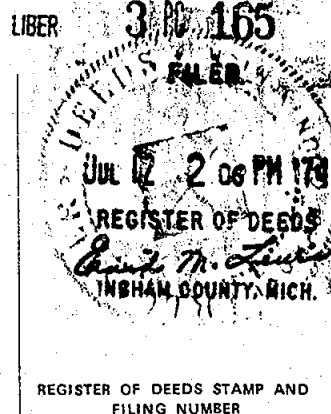
FORM APPROVED BY MICHIGAN STATE BOARD OF REGISTRATION, JAN. 28, 1971
REVISED MAY 14, 1975

Aurelius Township, Ingham County

LAND CORNER RECORDATION CERTIFICATE

FILING REQUIREMENT OF ACT 74, MICH. P.A. 1970

FOR CORNERS OF--	Sec.	LOCATED IN--	CORNER CODE NUMBER
1. PUBLIC LAND SURVEY	2	T. 2 N. 2 R. 2 W.	I-3, J-3
2. PROPERTY CONTROLLING IN SECTION		T. N. S. R. E. W.	
3. MISCELLANEOUS PROPERTY IN SECTION		T. N. S. R. E. W.	
4. LOT NO.		RECORDED PLAT	
5. PRIVATE CLAIMS			



I, Ronnie M. Lester do hereby certify that under requirements of P.A. 74, Michigan P.A. of 1970, the corner points mentioned in lines 1 and 2 above (identified with circles on index code diagram - over) were, in a field survey on May 10, 1974, established, re-established, monumented, re-monumented, recovered or restored as expressed below and in conformance with regulations and rules therefore as required in the current manual of survey instructions of the United States Department of the Interior, Bureau of Land Management or by a decree of a court of law. Furthermore, that the corner points mentioned in lines 3, 4 and 5 above were, in a field survey on 19, found, recovered, restored, established or re-established as expressed below and in conformance with the rules of the Michigan State Board of Registration for Land Surveyors or, by a Decree of a Court of law:

A. Description of original monument and accessories and/or subsequent restoration:

- I-3, Original Monument and Accessories Obliterated. Corner established and recorded as part of Subdivision of Long Acres as recorded in Liber 5, Page 53 of Ingham County records.
- J-3, Original Monument and Accessories Obliterated.

B. Description of corner evidence found and/or method applied in restoring or re-establishing corner:

- I-3, Found boatspike in accord with plat of Long Acres Subdivision as mentioned above. Corner falls in centerline of Aurelius and Columbia Roads.
- J-3, Found boatspike in centerline of Columbia Road on old fence line North. Measurement East and West in close accord with original government measurement.

C. Description of monument for corner and accessories established to perpetuate locating the position of the corner:

- I-3, SW Corner Section 2, T2N, R2W
Centerline 4" steel post, WSW, 130.57'
NE corner store at point 2.0' off of ground, SW, 72.90'
Nail & tag North side 28" walnut, SE, 77.14'
- J-3, S 1/4 Corner Section 2, T2N, R2W
Steel fence post, NNE, 34.03'
1/2" bar, SSE, 32.72'
1/2" bar, NE, 66.89'

SIGNED BY Ronnie M. Lester DATE May 16, 1974
18998
SURVEYOR'S MICHIGAN REGISTRATION NO. _____



FOR STATE AND UNITED STATES AGENCIES:

SIGNED BY _____ CHIEF OF SURVEY PARTY DATE _____
APPROVED AND SIGNED BY _____ MICHIGAN REGISTERED LAND SURVEYOR DATE _____
(SEAL)

SURVEYOR'S MICHIGAN REGISTRATION NO. _____

INGHAM COUNTY

LAND CORNER RECORDATION CERTIFICATE

FILING REQUIREMENT OF ACT 74, MICH. P.A. 1970

LIBER 4 PG 160

FOR CORNERS OF --	LOCATED IN --	CORNER CODE NUMBER
1. PUBLIC LAND SURVEY	T. 2 N. R. 2 W.	I-2
2. PROPERTY CONTROLLING IN SECTION	T. S. R. E. W.	
3. MISCELLANEOUS PROPERTY IN SECTION	T. S. R. E. W.	
4. LOT NO. , RECORDED PLAT		
5. PRIVATE CLAIMS		

FILED

MAR 17 2 12 PM '78

REGISTER OF DEEDS

Paula Johnson
INGHAM COUNTY, MICH.

REGISTER OF DEEDS STAMP AND FILING NUMBER

I, Ronnie M. Lester, do hereby certify that under requirements of P.A. 74, Michigan P.A. of 1970, the corner points mentioned in lines 1 and 2 above were, in a field survey on June 20, 1975, established, re-established, monumented, re-monumented, recovered or restored as expressed below and in conformance with regulations and rules therefore as required in the current manual of survey instructions of the United States Department of the Interior, Bureau of Land Management or by a decree of a court of law. Furthermore, that the corner points mentioned in lines 3, 4 and 5 above were, in a field survey on _____, 19____, found, recovered, restored, established or re-established as expressed below and in conformance with the rules of the Michigan State Board of Registration for Land Surveyors or, by a Decree of a Court of law:

A. Description of original monument and accessories and/or subsequent restoration:

I-2 Original monument and accessories obliterated.

B. Description of corner evidence found and/or method applied in restoring or re-establishing corner:

I-2 Set 1/2" bar & cap in monument box in accordance with ICRC Record dimension from South and adjacent deed description and monumentation.

C. Description of monument for corner and accessories established to perpetuate locating the position of the corner:

I-2 E 1/4 Corner Section 3, Aurelius Township
1/2" bar & cap in monument box
Nail & tag in East side 8" poplar, N.N.W., 106.10'
Nail & tag in South side 5" post, East, 33.00'
Nail & tag in East side 4" ash, S.S.W., 58.18'

SIGNED BY Ronnie M. Lester DATE March 16, 78

SURVEYOR'S MICHIGAN REGISTRATION NO. 18998


FOR STATE AND UNITED STATES AGENCIES:

SIGNED BY _____ DATE _____

APPROVED AND SIGNED BY _____ DATE _____

MICHIGAN REGISTERED LAND SURVEYOR

SURVEYOR'S MICHIGAN REGISTRATION NO. _____



FORM APPROVED BY MICHIGAN STATE BOARD OF REGISTRATION, JAN. 28, 1971
REVISED MAY 14, 1975

1160

MAY PLACE SKETCH ON BACK OR ATTACHED SHEET

INGHAM COUNTY - AURELIUS TWP.
LAND CORNER RECORDATION CERTIFICATE

FILING REQUIREMENT OF ACT 74, MICH. P.A. 1970

LIBER

6 PG 75

FOR CORNERS OF -:	LOCATED IN -:	CORNER CODE NUMBER
1. PUBLIC LAND SURVEY _____	T. <u>2</u> N. <u>2</u> S. R. <u>2</u> E. W.	H-1
2. PROPERTY CONTROLLING IN SECTION _____	T. _____ N. _____ S. R. _____ E. W.	
3. MISCELLANEOUS PROPERTY IN SECTION _____	T. _____ N. _____ S. R. _____ E. W.	
4. LOT NO. _____, RECORDED PLAT _____		
5. PRIVATE CLAIMS _____		

FILED

AUG 12 3 37 PM '80

REGISTER OF DEEDS

Paula Johnson
INGHAM COUNTY, MICH.

REGISTER OF DEEDS STAMP AND
FILING NUMBER

I, Ronnie M. Lester, do hereby certify that under requirements of P.A. 74, Michigan P.A. of 1970, the corner points mentioned in lines 1 and 2 above were, in a field survey on May 12, 1980, established, re-established, monumented, re-monumented, recovered or restored as expressed below and in conformance with regulations and rules therefore as required in the current manual of survey instructions of the United States Department of the Interior, Bureau of Land Management or by a decree of a court of law. Furthermore, that the corner points mentioned in lines 3, 4 and 5 above were, in a field survey on _____, 19____, found, recovered, restored, established or re-established as expressed below and in conformance with the rules of the Michigan State Board of Registration for Land Surveyors or, by a Decree of a Court of law:

A. Description of original monument and accessories and/or subsequent restoration:

H-1

No post set in original government survey.
Corner referred to in a survey by A. Jackson, January 12, 1844 (V.1, p.99).

B. Description of corner evidence found and/or method applied in restoring or re-establishing corner:

H-1

Excavated a 20' x 10' hole to an average depth of 4.0' on the centerline of Nichols Road and on fenceline south and treeline north. Excavation revealed no physical evidence of monumentation. Corner determined to be lost. Corner set midway and on the standard township line between northwest corner of Section 3 and northeast corner of Section 3. Corner falls + 6.0' north of south edge of Nichols Road and + 20.61' west of H-13 Delhi Township. Measured west + 2656.66' to G-1, + 2656.66' to I-I. Excavation conducted by Ingham County Survey and Remonumentation Project crew.

C. Description of monument for corner and accessories established to perpetuate locating the position of the corner:

H-1



N $\frac{1}{4}$ Corner, Section 3, T2N-R2W
Set 4" x 36" concrete monument with $\frac{1}{2}$ " x 38" rerod and cap #18998 with concrete collar and cover in location described above:
Iron bar, H-13, Delhi Twp., T3N-R2W, East, 20.61'
Northeast corner iron fence post, South, 25.45'
Nail & tag, #18998, south side 20" Oak, NW, 60.21'
Nail & tag, #18998, south side 20" Maple, WNW, 112.83'
Nail & tag, #18998, east side 10" Pear, North, 63.56'

SIGNED BY Ronnie M. Lester
SURVEYOR'S MICHIGAN REGISTRATION NO. 18998

SIGNED BY _____
CHIEF OF SURVEY PARTY

APPROVED AND SIGNED BY *Gary D. Lester*
Director, Ingham County Survey
and Remonumentation Project

SURVEYOR'S MICHIGAN REGISTRATION NO. 17624



1824

FORM APPROVED BY MICHIGAN STATE BOARD OF REGISTRATION, JAN. 28, 1970
REVISED MAY 14, 1971

MAY PLACE SKETCH ON BACK OR ATTACHED SHEET