

# LAND CORNER RECORDATION CERTIFICATE

FILING REQUIREMENT OF ACT 74, MICH. P.A. 1970

N.W. Corner Sec. 3 T2N R2W Aurora Twp.

LIBER

2 PG 349

FILED

FEB 15 10 38 AM '73

REGISTER OF DEEDS

Ernie M. Lewis  
INGHAM COUNTY, MICH.

REGISTER OF DEEDS STAMP AND  
FILING NUMBER

FOR CORNERS OF--	LOCATED IN--	CORNER CODE NUMBER
1. PUBLIC LAND SURVEY <u>Sec 3 T. 2</u> N. <u>2</u> E. R. <u>2</u> W.		<u>G-1</u> <u>G-2</u>
2. PROPERTY CONTROLLING IN SECTION _____, T. _____, S., R. _____, E. W.		
3. MISCELLANEOUS PROPERTY IN SECTION _____, T. _____, S., R. _____, E. W.		
4. LOT NO. _____, RECORDED PLAT _____		
5. PRIVATE CLAIMS _____		

I, Laverne J. Hendryx do hereby certify that under requirements of P.A. 74, Michigan P.A. of 1970, the corner points mentioned in lines 1 and 2 above (identified with circles on index code diagram—over) were, in a field survey on Feb. 13 1973, established, re-established, monumented, re-monumented, recovered or restored as expressed below and in conformance with regulations and rules therefore as required in the current manual of survey instructions of the United States Department of the Interior, Bureau of Land Management or by a decree of a court of law. Furthermore, that the corner points mentioned in lines 3, 4 and 5 above were, in a field survey on \_\_\_\_\_ 19\_\_\_\_, found, recovered, restored, established or re-established as expressed below and in conformance with the rules of the Michigan State Board of Registration for Land Surveyors or, by a Decree of a Court of law:

A. Description of original monument and accessories and/or subsequent restoration:

B. Description of corner evidence found and/or method applied in restoring or re-establishing corner:

NW Cor. Sec 3 G-1 In 1945 a pointed stone was witness &  
NE Cor. House SW 114.45'  
Center 18" Oak NW 69.2  
SW Cor. Stone NE 72.65

W & Post Sec 3 G-2 Found RR Spike in center of black top road but it  
didn't check with old witnesses of 1945  
that showed a plow point.  
Walnut NW 42.3  
12" Maple SW 51.2

C. Description of monument for corner and accessories established to perpetuate locating the position of the corner:

G-1 Set #4 iron at surface from old witnesses  
NE Cor. House SW 114.45  
Center 18" Oak NW 69.2  
SW Cor. House NE 72.65

G-2 Lost R.R. Spike in place  
and used for line only.



SIGNED BY Laverne J. Hendryx

DATE Feb. 13, 1972

SURVEYOR'S MICHIGAN REGISTRATION NO. 3276

(SEAL)

FOR STATE AND UNITED STATES AGENCIES:

SIGNED BY \_\_\_\_\_

CHIEF OF SURVEY \_\_\_\_\_

DATE \_\_\_\_\_

APPROVED AND SIGNED BY \_\_\_\_\_

MICHIGAN REGISTERED LAND SURVEYOR

(SEAL)

SURVEYOR'S MICHIGAN REGISTRATION NO. \_\_\_\_\_

498

Form No. MLM735  
Goughley Bros. & Co., Kalamazoo, Mich.

FORM APPROVED BY MICHIGAN STATE BOARD OF REGISTRATION, JAN. 28, 1971  
DISTRIBUTED BY MICHIGAN SOCIETY OF REGISTERED LAND SURVEYORS

sec 4

# LAND CORNER RECORDATION CERTIFICATE

FILING REQUIREMENT OF ACT 74, MICH. P.A. 1970

SW Cor  
Sec 4  
T. 2 N.  
R. 2 W.

LIBER 3 PG 560

FILED

APR 13 9 59 AM '76

REGISTER OF DEEDS

Carol M. Lewis  
INGHAM COUNTY, MICH.

REGISTER OF DEEDS STAMP AND  
FILING NUMBER

FOR CORNERS OF:-	LOCATED IN:-	CORNER CODE NUMBER
1. PUBLIC LAND SURVEY <u>4</u> T. <u>2</u> N. R. <u>2</u> W.		E-3
2. PROPERTY CONTROLLING IN SECTION T. S. R. E. W.		
3. MISCELLANEOUS PROPERTY IN SECTION T. S. R. E. W.		
4. LOT NO. , RECORDED PLAT		
5. PRIVATE CLAIMS		

I, James A. Porter, do hereby certify that under requirements of P.A. 74, Michigan P.A. of 1970, the corner points mentioned in lines 1 and 2 above were, in a field survey on August 7, 19 74, established, re-established, monumented, re-monumented, recovered or restored as expressed below and in conformance with regulations and rules therefore as required in the current manual of survey instructions of the United States Department of the Interior, Bureau of Land Management or by a decree of a court of law. I hereby declare, that the corner points mentioned in lines 1, 2 and 3 above were, in a field survey on \_\_\_\_\_, 19\_\_\_\_, found, recovered, restored, established or re-established as expressed below and in conformance with the rules of the Michigan State Board of Registration for Land Surveyors or, by a Decree of a Court of law:

A. Description of original monument and accessories and/or subsequent restoration:

Original Post and Witnesses Destroyed.


B. Description of corner evidence found and/or method applied in restoring or re-establishing corner:

Found boatspike in intersection of Onondaga and Columbia Roads with Stephens Engineering tags in 28" Maple NW 51.10 feet.

C. Description of monument for corner and accessories established to perpetuate locating the position of the corner:

Left boatspike in place with the following additional witnesses.

Steel Fence Post	SW	49.85 feet
Nail and Tag in Power Pole	SE	119.90 feet
Nail and Tag in Power Pole	NNW	63.96 feet
Nail and Tag in Power Pole	NW	67.10 feet



SIGNED BY James A. Porter *James A. Porter* DATE January 23, 1976

SURVEYOR'S MICHIGAN REGISTRATION NO. 19003

(SEAL)

FOR STATE AND UNITED STATES AGENCIES:

SIGNED BY

DATE

APPROVED AND SIGNED BY

MICHIGAN REGISTERED LAND SURVEYOR

DATE

(SEAL)

SURVEYOR'S MICHIGAN REGISTRATION NO. \_\_\_\_\_

FORM APPROVED BY MICHIGAN STATE BOARD OF REGISTRATION, JAN. 28, 1971  
REVISED MAY 14, 1975

MAY PLACE SKETCH ON BACK OR ATTACHED SHEET

# LAND CORNER RECORDATION CERTIFICATE

FILING REQUIREMENT OF ACT 74, MICH. P.A.1970

FOR CORNERS OF--	LOCATED IN--	CORNER CODE NUMBER
1. PUBLIC LAND SURVEY <u>4</u> T. <u>2</u> N. <u>2</u> W.		<u>E-2</u> <u>F-3</u>
2. PROPERTY CONTROLLING IN SECTION _____, T. _____ S., R. _____ E. W.		
3. MISCELLANEOUS PROPERTY IN SECTION _____, T. _____ S., R. _____ E. W.		
4. LOT NO. _____, RECORDED PLAT _____		
5. PRIVATE CLAIMS _____		

LIBER

4 PG 219

FILED

JUN 20 2 34 PM '78

REGISTER OF DEEDS

*Paula Johnson*

INGHAM COUNTY, MICH.

REGISTER OF DEEDS STAMP AND FILING NUMBER

I, James A. Porter, do hereby certify that under requirements of P.A. 74, Michigan P.A. of 1970, the corner points mentioned in lines 1 and 2 above were, in a field survey on 8-7-74, 19\_\_\_\_, established, re-established, monumented, re-monumented, recovered or restored as expressed below and in conformance with regulations and rules therefore as required in the current manual of survey instructions of the United States Department of the Interior, Bureau of Land Management or by a decree of a court of law. Furthermore, that the corner points mentioned in lines 3, 4 and 5 above were, in a field survey on \_\_\_\_\_, 19\_\_\_\_, found, recovered, restored, established or re-established as expressed below and in conformance with the rules of the Michigan State Board of Registration for Land Surveyors or, by a Decree of a Court of law:

A. Description of original monument and accessories and/or subsequent restoration:

E-2  
Original post & Witnesses destroyed

F-3  
Original Post & Witnesses destroyed

B. Description of corner evidence found and/or method applied in restoring or re-establishing corner:

Ingham County Road Commission records indicate stone & tile

18" Maple	NW	44.6 feet
15" Maple	SW	39.4 feet
18" Elm	NE	50.0 feet

Found boatspike in centerline  
Ononadaga Road

Ingham County Road Commission records indicate stone and brick

14" Oak	NNW	58.2 feet
Anchor Post	South	25.5 feet
Anchor Post	North	28.2 feet

Found 3/4" iron pipe in centerline  
Columbia Road

C. Description of monument for corner and accessories established to perpetuate locating the position of the corner:

Left boatspike in place with following witnesses

Nail and tag in		
28" maple	N 20° W	105.30 feet
28" maple	N 30° W	74.70 feet
28" maple	N 45° W	46.78 feet
Power Pole	West	56.48 feet

Left pipe in place with the following witnesses

Nail and tag in		
50" maple	N 60° W	60.28 feet
2nd fence post east of power pole	S 45° E	39.00 feet
Stephens Eng. Nail and tag in telephone pole	North	31.00 feet
Stephens Eng. Nail and tag in telephone pole	South	80.92 feet

SIGNED BY *James A. Porter* DATE April 20, 1978

JAMES A. PORTER

SURVEYOR'S MICHIGAN REGISTRATION NO. 19003

(SEAL)

FOR STATE AND UNITED STATES AGENCIES:


SIGNED BY \_\_\_\_\_ DATE \_\_\_\_\_

CHIEF OF SURVEY PARTY

APPROVED AND SIGNED BY \_\_\_\_\_ DATE \_\_\_\_\_

MICHIGAN REGISTERED LAND SURVEYOR

SURVEYOR'S MICHIGAN REGISTRATION NO. \_\_\_\_\_



# LAND CORNER RECORDATION CERTIFICATE

FILING REQUIREMENT OF ACT 74, MICH. P.A.1970

LIBER 4 PG 333

FILED

SEP 5 9 56 AM '78

REGISTER OF DEEDS

*Paula Johnson*  
INGHAM COUNTY, MICH.

REGISTER OF DEEDS STAMP AND  
FILING NUMBER

FOR CORNERS OF--	LOCATED IN--	CORNER CODE NUMBER
1. PUBLIC LAND SURVEY_____ T. <u>2</u> N. <u>8</u> R. <u>2</u> E. <u>W.</u>		E-1
2. PROPERTY CONTROLL- ING IN SECTION_____ ,T. _____ N. _____ E. _____ S. _____ R. _____ W. _____		
3. MISCELLANEOUS PROPERTY IN SECTION_____ ,T. _____ N. _____ E. _____ S. _____ R. _____ W. _____		
4. LOT NO. _____ , RECORDED PLAT _____		
5. PRIVATE CLAIMS _____		

I, Ronnie M. Lester, do hereby certify that under requirements of P.A. 74, Michigan P.A. of 1970, the corner points mentioned in lines 1 and 2 above were, in a field survey on May 23, 19 78, established, re-established, monumented, re-monumented, recovered or restored as expressed below and in conformance with regulations and rules therefore as required in the current manual of survey instructions of the United States Department of the Interior, Bureau of Land Management or by a decree of a court of law. Furthermore, that the corner points mentioned in lines 3, 4 and 5 above were, in a field survey on \_\_\_\_\_, 19\_\_\_\_, found, recovered, restored, established or re-established as expressed below and in conformance with the rules of the Michigan State Board of Registration for Land Surveyors or, by a Decree of a Court of law:

A. Description of original monument and accessories and/or subsequent restoration:

E-1

Post set by Musgrove Evans in original government survey between Dec. 24, 1826 - Jan. 8, 1827.

Corner identified as stone by T.J. Brown, County Surveyor, in survey dated May 3, 1870 (v.3, p.52).

Corner identified as buggy axle by R.J. Robb, County Surveyor, in survey dated 1912 (v.2, p.79 COPY).

B. Description of corner evidence found and/or method applied in restoring or re-establishing corner:

E-1

Excavated hole 20.6' x 8' to an average depth of 2.7' in centerline of Nichols Road and west of centerline of Onondaga Road. Found 1/2" boat spike in centerline of Nichols Road and 13.5' west of the centerline of Onondaga Road. Found 1" x 21" buggy axle in upright position surrounded by 5 large rocks, 2' below surface, 35' west of extended physical centerline of Onondaga Road to north and on physical centerline of Nichols Road. Accepted buggy axle as corner described by R.J. Robb in survey dated 1912.

Falling recorded to be 35.64' in G.L.O. Measured 32.64' to 1/2" bar E-13, Delhi Twp., T3N-R2W as recorded in L.3, P.93, (PA 74).

C. Excavation conducted by Ingham County Survey and Remonumentation Project crew.

E-1

Northwest Corner, Section 4, T2N-R2W

Set 4" x 36" concrete monument with 1/2" x 38" rerod with cap #18998, and concrete collar with cover at location of buggy axle described above:

Nail & tag, #18998, south side 18" Maple, WNW, 152.94'

Found P.K. nail, northwest side 36" Walnut, NE, 81.90'

Found P.K. nail, southeast side Power Pole, NE, 86.98'

Found P.K. Nail, northeast side Power Pole, SSE, 100.23'

1/2" bar, E-13, Delhi Twp., T3N-R2W, East, 32.64'

SIGNED BY Ronnie M. Lester DATE 8/31/78

SURVEYOR'S MICHIGAN REGISTRATION NO. 18998

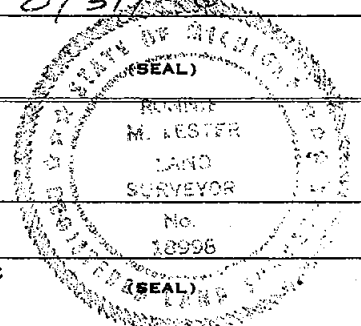

~~FOR STATE AND UNITED STATES AGENCIES~~

SIGNED BY \_\_\_\_\_ DATE \_\_\_\_\_

APPROVED AND SIGNED BY *David H. Poter* DATE 8-31-78

Director, Ingham County Survey and  
Remonumentation Project

REGISTRATION NO. 17624



INGHAM COUNTY - AURELIUS TWP.

# LAND CORNER RECORDATION CERTIFICATE FILING REQUIREMENT OF ACT 74, MICH. P.A. 1970

LIBER 4 376

FOR CORNERS OF:-	LOCATED IN:-	CORNER CODE NUMBER
1. PUBLIC LAND SURVEY	T. <u>2</u> N. <u>X</u> R. <u>2</u> W.	<u>F-1</u>
2. PROPERTY CONTROLLING IN SECTION	T. _____ N. _____ R. _____ E. _____	_____
3. MISCELLANEOUS PROPERTY IN SECTION	T. _____ N. _____ R. _____ E. _____	_____
4. LOT NO. _____, RECORDED PLAT _____		
5. PRIVATE CLAIMS _____		

FILED

SEP 19 8 55 AM '78

REGISTER OF DEEDS  
Paula Johnson  
INGHAM COUNTY, MICH.

REGISTER OF DEEDS STAMP AND FILING NUMBER

I, Ronnie M. Lester, do hereby certify that under requirements of P.A. 74, Michigan P.A. of 1970, the corner points mentioned in lines 1 and 2 above were, in a field survey on June 26, 1978, established, re-established, monumented, re-monumented, recovered or restored as expressed below and in conformance with regulations and rules therefore as required in the current manual of survey instructions of the United States Department of the Interior, Bureau of Land Management or by a decree of a court of law. Furthermore, that the corner points mentioned in lines 3, 4 and 5 above were, in a field survey on \_\_\_\_\_, 19\_\_\_\_, found, recovered, restored, established or re-established in accordance with the rules of the Michigan State Board of Registration for Land Surveyors or, by a Decree of a Court of law.

A. Description of original monument and accessories and/or subsequent restoration:

F-1

No record of corner being established in original government survey.

Corner established in a survey by A. Jackson, County Surveyor, dated May, 1840 (v.1, p.42).

B. Description of corner evidence found and/or method applied in restoring or re-establishing corner:

F-1

Excavated hole 10.2' x 7.8' to an average depth of 3.6' south of and including centerline of Nichols Road and on extended pole line to the south. Found 1" x 2.5' gas pipe just below asphalt surface, located + 2.0' south of centerline Nichols Road and on extended pole line to the south. Further excavation revealed various stones around and beneath the gas pipe. Accepted gas pipe as corner as it is similar to other monumentation found in the area and it is in accord with adjacent occupation. Measured east + 26.45' to gas pipe at apparent location of F-13, Delhi Twp., T3N-R2W. Excavation conducted by Ingham County Survey and Remonumentation Project crew.

C. Description of monument for corner and accessories established to perpetuate locating the position of the corner:

F-1

N $\frac{1}{2}$  Corner, Section 4, T2N-R2W

Set 4" x 36" concrete monument with  $\frac{1}{2}$ " x 38" rebar with cap #18998, and concrete collar with cover in location of gas pipe described above:

Nail & tag, #18998, south side 30" Walnut, West, 636.66'

Nail & tag, #18998, east side Fence Corner Post, NE, 36.61'

Nail & tag, #18998, south side 32" Oak, East, 584.77'

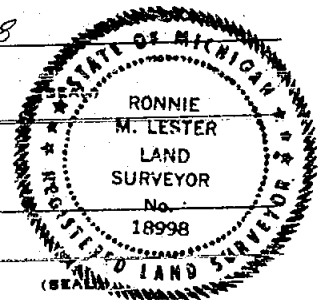
Nail & tag, #18998, west side Telephone Pole, South, 28.30'

2" gas pipe (F-13, T3N-R2W), unrecorded corner, East, 26.45'

SIGNED BY Ronnie M. Lester DATE 9/12/78

SURVEYOR'S MICHIGAN REGISTRATION NO. 18998

XXXXXXXXXXXXXXXXXXXXXXXXXXXXXXXXXXXX



CHIEF OF SURVEY  
DIRECTOR, Ingham County Survey and Remonumentation Project

DATE 9/12/78

SURVEYOR'S MICHIGAN REGISTRATION NO. 17624

1370

FORM APPROVED BY MICHIGAN STATE BOARD OF REGISTRATION, JAN. 28, 1971  
REVISED MAY 14, 1975

MAY PLACE SKETCH ON BACK OR ATTACHED SHEET