

LIBER

116 290


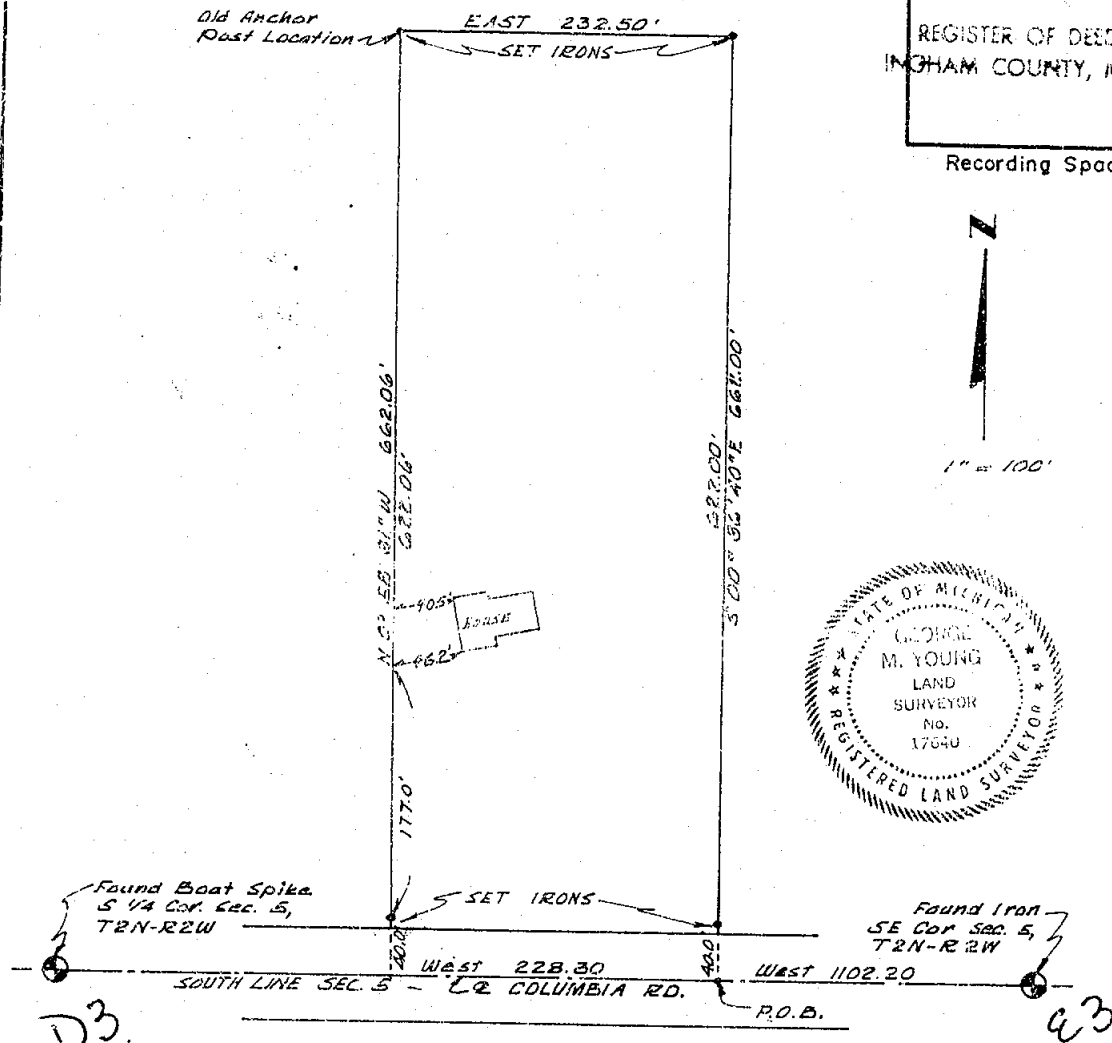
RECORDED

JUN 20 4 18 PM '72

## CERTIFICATE OF SURVEY

REGISTER OF DEEDS  
INGHAM COUNTY, MICH.

Recording Space



## DESCRIPTION

Part of the S 20 Acres of the SE 1/4 of the SE 1/4 of Section 5, T2N, R2W, Aurelius Township, Ingham County, Michigan, described as beginning at a point in the South line of Section 5, 1102.20 feet West of the SE corner of Section 5, thence West 228.30 feet, N 00°58'31"W 662.06 feet, East 232.50 feet, S 00°36'40"E 662.00 feet to beginning. Containing 3.50 acres more or less.

All bearings referenced to S line of Section 5, T2N, R2W which is assumed to bear due West.

There are no encroachments on the above described parcel.

WOLVERINE ENGINEERING CO.  
ENGINEERS — SURVEYORS  
MASON, MICHIGAN

Survey for: WILLIAM ALLEN

Fld. Survey

Sec. 5 T2N - R2W

Drawn

Date June 19, 1972

Sheet 1 of 1

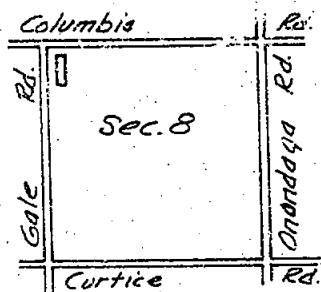
206

# CERTIFIED BOUNDARY SURVEY

## FOR:

Mr. Harvey Clark  
5963 W. Columbia Road  
Mason, Michigan 48854

## LOCATION PLAN (NO-SCALE)



## LEGEND:

- 1- All dimensions are in feet and decimals thereof.
- 2- All curve dimensions are arc lengths.
- 3- 1/2" bars with identification caps have been placed at all points marked "•" unless otherwise noted.
- 4- = described boundary line.
- 5- = fence line.
- 6- All bearings are relative and referenced to the North line of Section 8, which is assumed to bear due East.

RECORDED

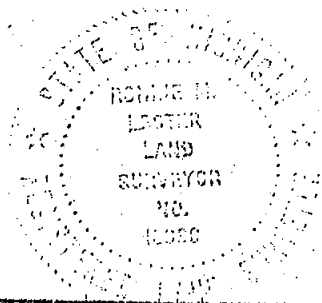
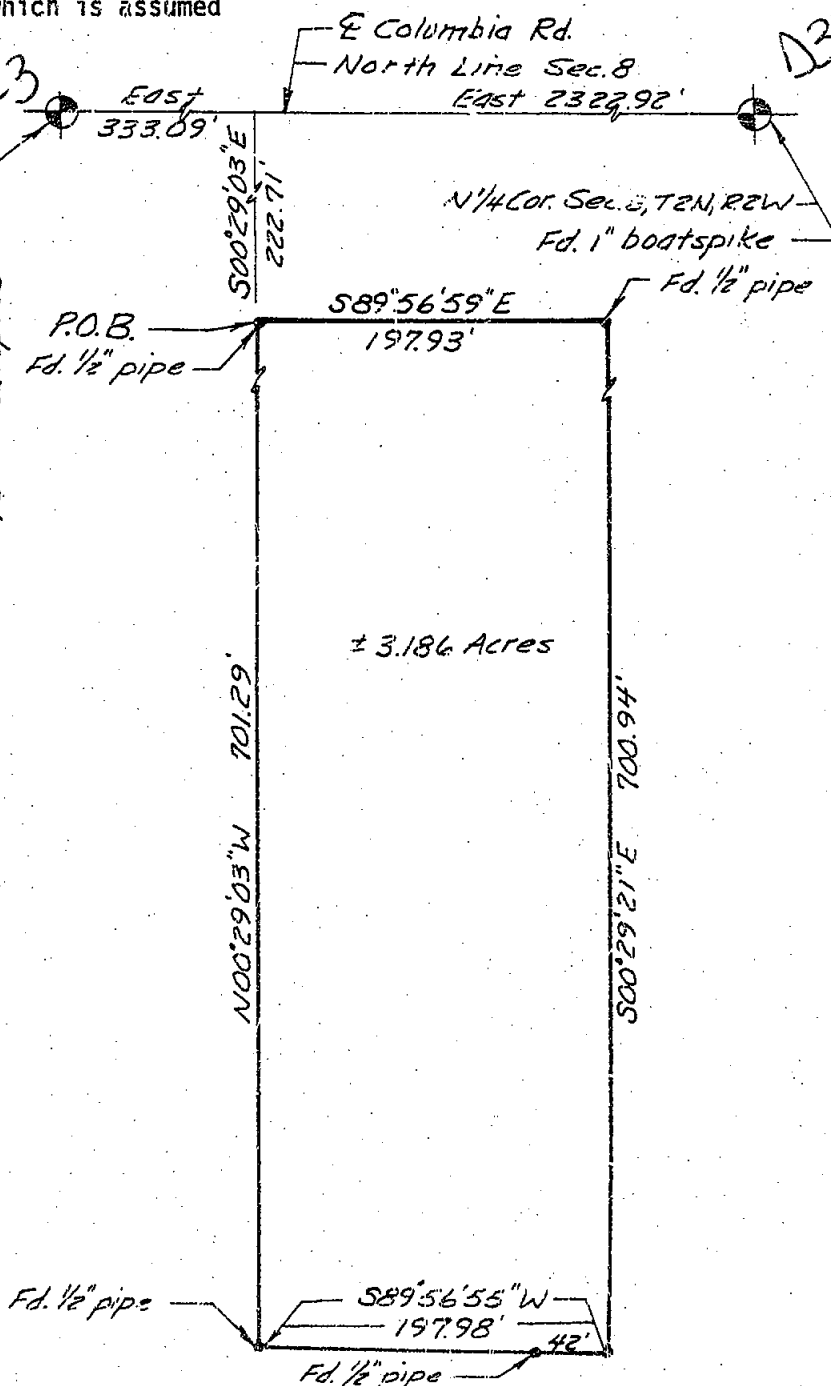
FEB 2 10 20 AM '73

REGISTER OF DEEDS

Carole M. Linn  
INGHAM COUNTY, MICH.

N  
SCALE 1"=100'

NW Cor. Sec. 8 T2N, R2W  
Fd. 1" bootspike



**POLARIS**  
ASSOCIATES - INC.

surveyors  
planners  
architects  
engineers

phone (517) 393-8880  
609 e. jolly suite 2  
lansing, michigan 48910

DRAWN	M.M.	12-1-72	SEC. 8 T2N R2W	
COMPUTED	R.L.	12-1-72	job no. 5235-1	drawing no.
FLD. SURVEY	M.T.	11-28-72	sheet 1 of 2	A-357

**CERTIFIED BOUNDARY SURVEY****LEGAL DESCRIPTION:**

A parcel of land in Section 8, T2N, R2W, Aurelius Township, Ingham County, Michigan; the boundary of said parcel being described as commencing at the NW Corner of said Section 8; thence East along the North line of said Section 8, 333.09'; thence S00°29'03"E, 222.71' to the point of beginning; thence S89°56'59"E, 197.93'; thence S00°29'21"E, 200.94'; thence S89°56'55"W, 197.98'; thence N00°29'03"W, 701.29' to the point of beginning; said parcel containing more-or-less 3.186 acres; said parcel also subject to all easements and restrictions of record.

**WITNESSES TO U.S. PUBLIC LAND CORNERS:**

NW Corner Section 8, T2N, R2W C3

Set nail and tag East side 24" hickory, SW, 56.8'

Set nail and tag NW side 24" stump, SW, 41.42'

Set nail and tag West side 18" hickory, North, 49.33'

N 1/4 Corner Section 8, T2N, R2W

Set nail and tag NE side 32" maple, South, 30.43' D3

Set nail and tag East side maple, North, 83.73'

Set nail and tag SW side 8" maple, NW, 43.84'

**CERTIFICATE OF SURVEY:**

I hereby certify to the parties named hereon that we have surveyed a parcel of land within:

Part of the NW 1/4 of Section 8, T2N, R2W, Aurelius Township, Ingham County, Michigan;


and that we have found or set, as noted hereon, permanent markers to all corners and angle points of the boundary of the parcel shown hereon as it is apparently peacefully occupied at present and that the more particular legal description of said parcel is as designated hereon.

This survey complies with the requirements of P.A. 132 of 1970.

This survey was performed with an error of closure no greater than a ratio of 1 in 5000.

*Ronnie M. Lester*

Ronnie M. Lester  
Registered Land Surveyor  
R.L.S. 18998



**POLARIS**  
ASSOCIATES - INC.

surveyors  
planners  
architects  
engineers

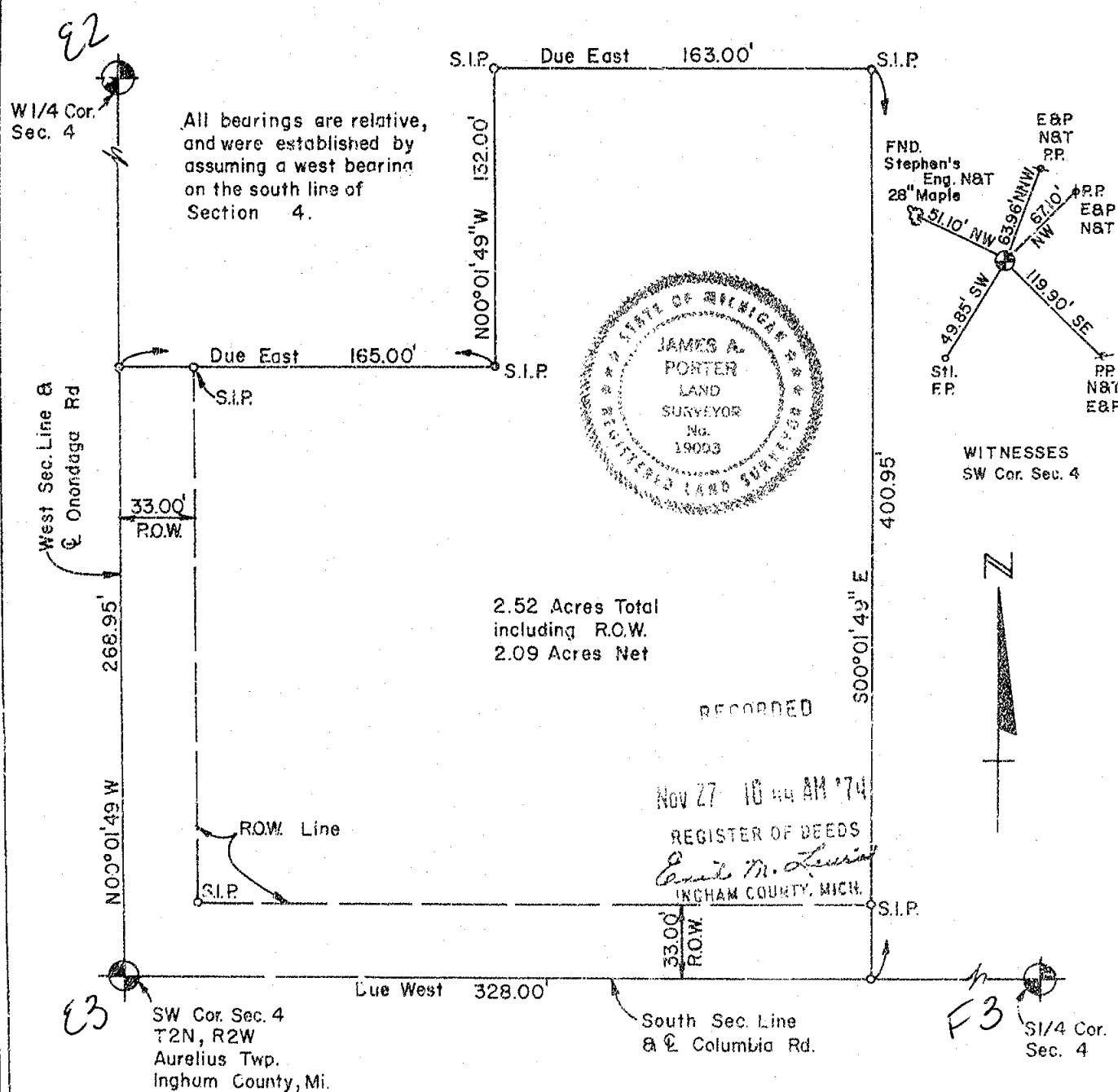
phone (517) 393-8880  
609 e. jolly suite 2  
lansing, michigan 48910

DRAWN	MM	12-1-72	SEC. 8	T 2N, R 2W
COMPUTED	R.L.	12-1-72	job no. 5235-1	drawing no.
FLD. SURVEY	M.I.	11-28-72	sheet 2 of 2	A-358

Legal Description:

CERTIFIED SURVEY

Commencing at the SW Corner of Section 4, T2N, R2W, Aurelius Township, Ingham County, Michigan; thence N 00° 01' 49" W 268.95 feet along the West Section line of said Section 4; thence Due East 165.00 feet; thence N 00° 01' 49" W 132.00 feet; thence Due East 163.00 feet; thence S 00° 01' 49" E 430.95 feet to a point on the South Section line of said Section 4; thence Due West along said South line to the point of beginning. The above described lands contain 2.52 Acres and are subject to the rights of the public over the East 33.00 feet of Onondaga Road, the North 33.00 feet of Columbia Road, and all other easements and restrictions of record, if any.



I HEREBY CERTIFY THAT I HAVE SURVEYED AND MAPPED THE LAND ABOVE PLATTED AND /OR DESCRIBED ON 8-7-1974, AND THAT THE RATIO OF CLOSURE ON THE UNADJUSTED FIELD OBSERVATIONS OF SUCH SURVEY WAS 1/ 3000, AND THAT ALL OF THE REQUIREMENTS OF R.A. 132 OF 1970 HAVE BEEN COMPLIED WITH.

*James A. Porter*  
JAMES A. PORTER  
REGISTERED LAND SURVEYOR - MICHIGAN NO.

LEGEND :

S.I.P INDICATES SET IRON PIPE  
F.I.P INDICATES FOUND IRON PIPE

CLIENT: JOHN JACKSON

EMERY AND PORTER, INC.

CONSULTING ENGINEERS AND LAND SURVEYORS  
3750 WOOD STREET  
LANSING, MICHIGAN 48906 - PH. 517-487-3789

PROJECT NO. 133-4

SCALE: 1" = 60'

DATE 9-23-1974

SHEET 1 OF 1

**FOR:**

LOCATION MAP  
(no scale)

**LEGEND:**

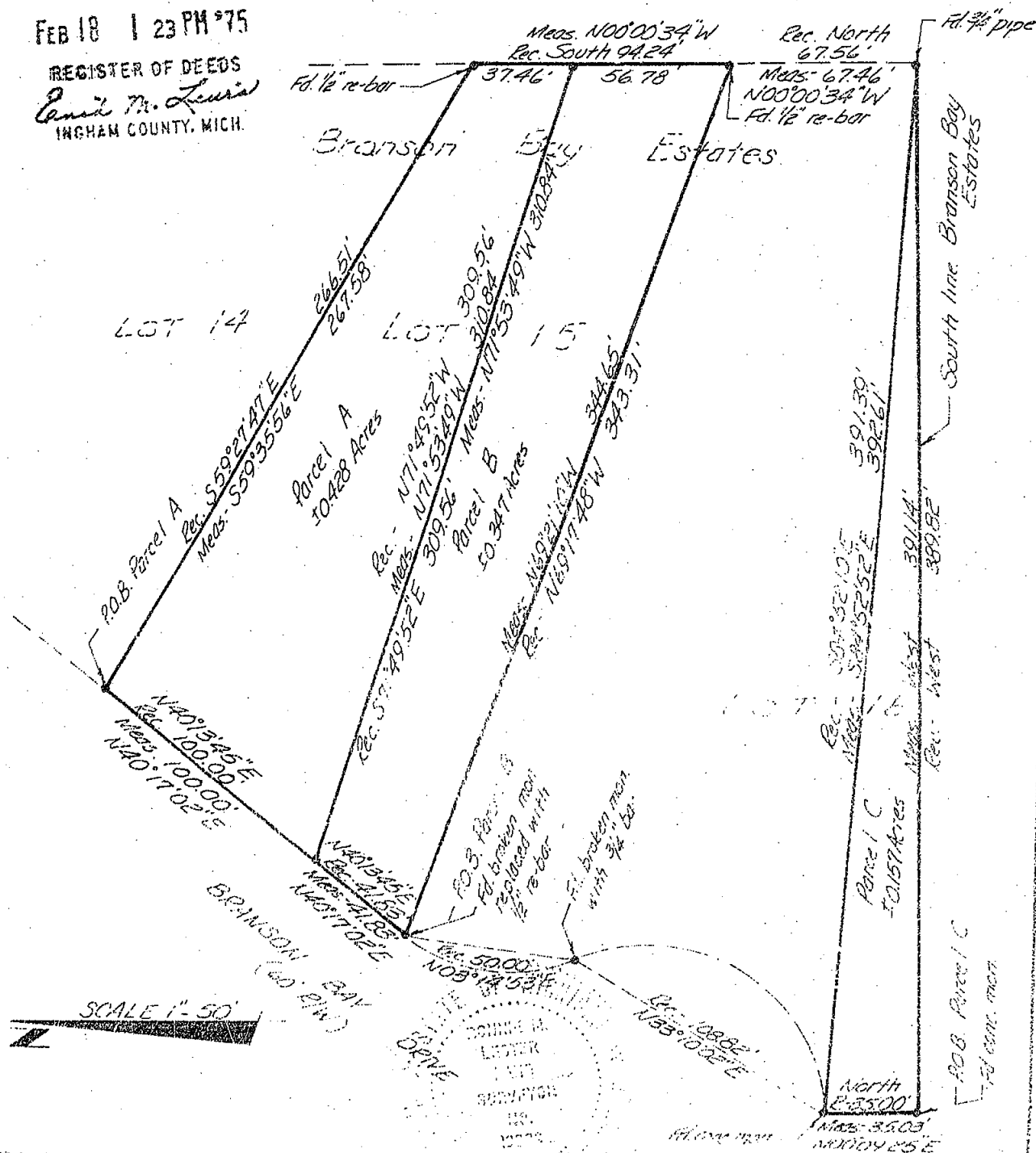
- 

RECORDED

FEB 18 1 23 PM '75

REGISTER OF DEEDS

Frank M. Lewis  
INGHAM COUNTY, MICH.



10115



**POLARIS**  
ASSOCIATES, INC.

3422 Hagadorn Road  
Mason Michigan 48054  
phone (517) 351-7410

DRAWN	M.E. 11/24/74	SEC. 7 TEN. 10
COMPUTED	P.L. 11/25/74	icb no. 50-40-1
FLD. SURVEY	T.E. 11/25/74	Sheet of 2 A-7

2000

## CERTIFIED BOUNDARY SURVEY

## LEGAL DESCRIPTIONS:

## Parcel A

A parcel of land in Section 7, T2N, R2W, Aurelius Township, Ingham County, Michigan; said parcel also being a part of Lot 15 of Branson Bay Estates, a subdivision of part of the NE 1/4 of Section 7, T2N, R2W, Aurelius Township, Ingham County, Michigan; the boundary of said parcel being described as beginning at the Northernmost corner of said Lot 15; thence S59°27'47"E along the Northerly line of Lot 15, 266.51' to the Northeast corner of Lot 15; thence South along the East line of Lot 15, 37.46'; thence N71°49'52"W, 309.56' to a point on the Westerly line of Lot 15; thence N40°13'45"E along the Westerly line of Lot 15, 100.00' to the Point of Beginning; said parcel containing more or less 0.428 acres; said parcel also subject to all easements and restrictions of record.

## Parcel B

A parcel of land in Section 7, T2N, R2W, Aurelius Township, Ingham County, Michigan; said parcel also being a part of Lot 15 of Branson Bay Estates, a subdivision of part of the NE 1/4 of Section 7, T2N, R2W, Aurelius Township, Ingham County, Michigan; the boundary of said parcel being described as beginning at the Southwest corner of said Lot 15; thence N40°13'45"E along the Westerly line of Lot 15, 41.83'; thence S71°49'52"E, 309.56' to a point on the East line of Lot 15; thence South along the East line of Lot 15, 56.78' to the Southeast corner of Lot 15; thence N69°17'48"W along the South line of Lot 15, 343.31' to the Point of Beginning; said parcel containing more or less 0.347 acres; said parcel also subject to all easements and restrictions of record.

## Parcel C

A parcel of land in Section 7, T2N, R2W, Aurelius Township, Ingham County, Michigan; said parcel also being a part of Lot 16 of Branson Bay Estates, a subdivision of part of the NE 1/4 of Section 7, T2N, R2W, Aurelius Township, Ingham County, Michigan; the boundary of said parcel being described as beginning at the Southwest corner of said Lot 16; thence North along the Westerly line of Lot 16, 35.00'; thence S84°52'10"E, 391.39' to the Southeast corner of Lot 16; thence West along the South line of Lot 16, 389.82' to the Point of Beginning; said parcel containing more or less 0.157 acres; said parcel also subject to all easements and restrictions of record.

## CERTIFICATE OF SURVEY:

I hereby certify to the parties named hereon that we have surveyed and divided into several parcels, at the direction of said parties, a tract of land previously described as:

Lot 15 and 16 of Branson Bay Estates, a subdivision of part of the NE 1/4 of Section 7, T2N, R2W, Aurelius Township, Ingham County, Michigan.

and that we have found or set, as noted hereon, permanent markers to all corners and angle points of the boundaries of said parcels as they are apparently, peacefully occupied at present and that the more particular legal descriptions of said parcels are as designated hereon.

This survey complies with the requirements of P.A. 132 of 1970.

This survey was performed with an error of closure no greater than a ratio of 1 in 5000.

*Ronnie M. Lester* 11/27/79

Ronnie M. Lester  
Registered Land Surveyor  
Registration No. 18998

10066



**POLARIS**  
ASSOCIATES - INC.

surveyors  
planners  
engineers

3422 Hagedorn Road  
Mason Michigan 48854  
phone (517) 351-7410

DRAWN  
COMPUTED  
FLD SURVEY

DATE	11/27/79	SEC	7	T	2N	R	2W
JOB NO.	3640	sheet	2	of	2	A-282	

50

# CERTIFICATE OF SURVEY

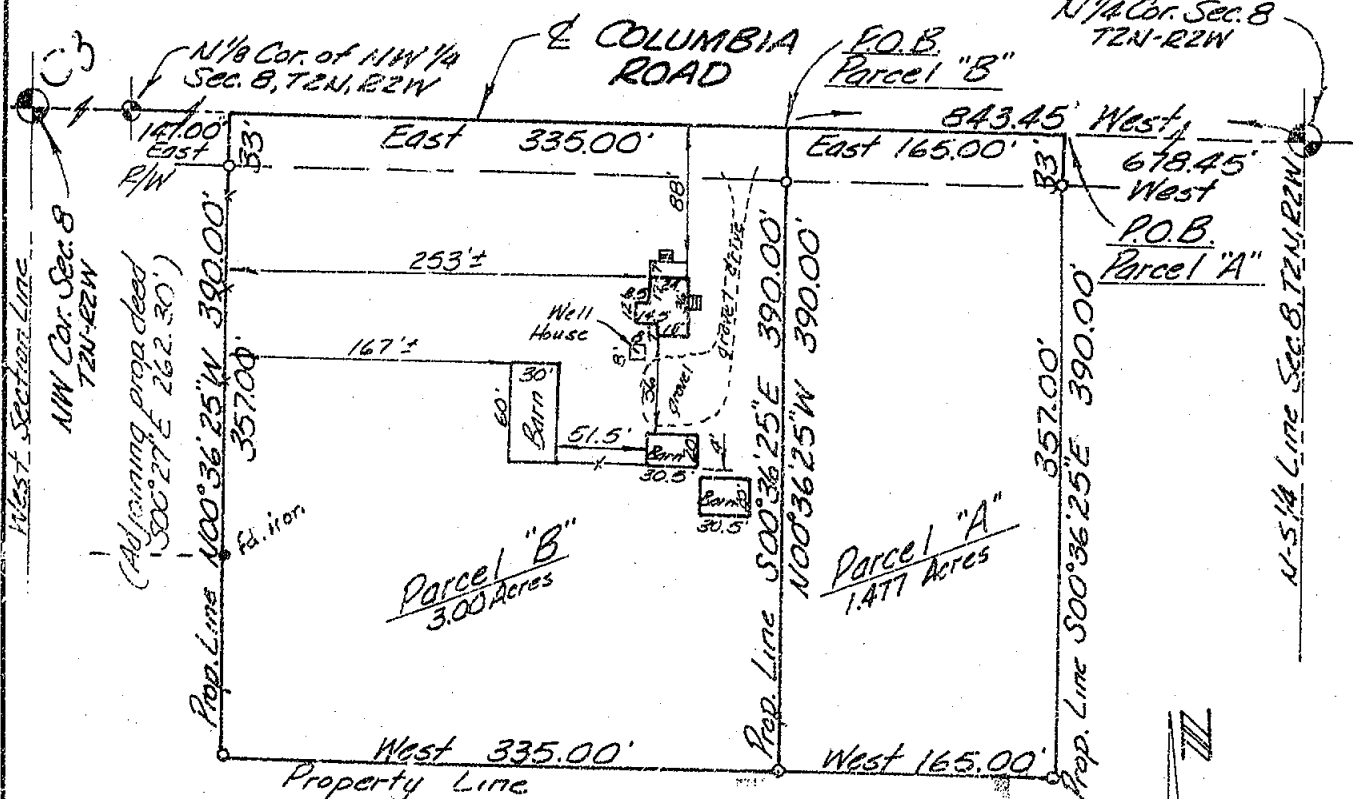
**LEGAL DESCRIPTION:** That part of the East 1/2 of the NW 1/4 of Section 8, T2N, R2W, Aurelius Township, Ingham County, Michigan, described as:

**Parcel A** - Beginning on the North line of said Section 8 at a point 678.45 feet West of the North 1/4 corner of Section 8, T2N, R2W; thence S00°36'25"E, 390.00 feet; thence West, 165.00 feet; thence N00°36'25"W, 390.00 feet; thence East, 165.00 feet on the North line of said Section 8 to the point of beginning. Containing 1.477 acres.

**Parcel B** - Beginning on the North line of said Section 8 at a point 843.45 feet West of the North 1/4 corner of Section 8, T2N, R2W; thence S00°36'25"E, 390.00 feet; thence West, 335.00 feet; thence N00°36'25"W, 390.00 feet (deed of adjoining property calls for S00°27'E) to a point on the North line of Section 8 which is 147.00 feet East of the North 1/8 corner of the NW corner of said Section 8; thence East, 335.00 feet on the North line of said Section 8 to the point of beginning. Containing 3.00 acres.

Witness to NW Cor. (Liber 2, Pg. 303)  
SW 56.8' N.E.T. E. side 24" Hickory  
SW 41.42' N.E.T. NW side 24" stump  
North 49.33' N.E.T. W. side 18" Hickory

Witness to N 1/4 Cor. (Liber 2, Pg. 303)  
N.E.T. NE side 32" Maple South 30.48'  
N.E.T. E. side Maple North 82.73'  
N.E.T. SW side 8" Maple NW 43.84'



**NOTE:** Bearings established from description of adjoining property on the West which refers to the North line of Section 8 as East.

RECORDED

MAR 23 11 27 AM '76

SCALE  
1"=100'

REGISTER OF DEEDS

We hereby certify that we have surveyed the property herein described, and that there are no visible encroachments upon the above described property, except as shown hereon.

We further certify that we have fully complied with the requirements of Section 3, Public Act 132 of 1970, and that the ratio of error of closure of this survey is no greater than 1/5000.

*Ron Helsel*

RON HELSEL R.L.S. No. 18994


## LEGEND

- Set Iron
- Found Iron
- Fence Line
- R Recorded Distance
- M Measured Distance
- D Deeded Distance

FOR  
Good Realty & Auction Service  
144 E. Ash Street  
Mason, Michigan

**FRED WHITE ENGINEERING COMPANY, INC.**  
2300 NORTH GRAND RIVER AVENUE  
LANSING, MICHIGAN 48906 PH: 371-1111

FIELD	RH	DATE:	February 24, 1976
DRAWN	ME	SURVEY NO.	766212
CHECKED	RH	SHEET	1 OF 1



RECORDED

JUL 6 2 41 PM '76

REGISTER OF DEEDS

C. M. L. L. L.  
INGHAM COUNTY, MICH.

## CERTIFICATE OF SURVEY

RECORDING SPACE

## REFERENCE - A1

Northwest Corner

Section 6, T2N, R2W

Aurelius Twp., Ingham County

MDSH Nail &amp; Washer in 30" Oak

N 15° W 88.45'

MDSH Nail &amp; Washer in 10" White

Pine S 70° E 50.22'

Nail &amp; Washer in 8" Oak S 10°

E 87.51'

Found 1/2" re-rod 2.2' under

asphalt raised with 1/2"

re-rod

## REFERENCE - A2

West 1/4 Post

Section 6, T2N, R2W

Aurelius Twp., Ingham County

Nail in 15" Ash N 20° W 109.75'

Nail in 24" Maple S 85° E 86.90'

Nail in 36" Sycamore S 20° E

94.08'

Set 1/2" re-rod with cap in

monument box

## REFERENCE - A3

Southwest Corner

Section 6, T2N, R2W

Aurelius Twp., Ingham County

Nail in 6" Ash N 45° E 13.68'

Nail in 15" Ash "E" 37.85'

Nail in 48" Sycamore S 05°

E 8.68'

Found Sheared off 1" axel

shaft

## REFERENCE - B1

North 1/4 Post

Section 6, T2N, R2W

Aurelius Twp., Ingham County

Nail &amp; Washer in 30" Walnut

N 50° W 49.4'

Nail &amp; Washer in 24" Maple

N 02° E 32.9'

Nail &amp; Washer in 12" Walnut

S 45° E 28.2'

Found stone set 1/2" re-rod

with cap

## REFERENCE - B2

Center of Section

Section 6, T2N, R2W

Aurelius Twp., Ingham County

Nail in 24" Maple N 15° W 167.10'

Nail in 36" Walnut N 20° E 196.41'

Nail in Power Pole S 10° E 134.82'

Set 1/2" re-rod with cap flush

with asphalt

## REFERENCE - B3

South 1/4 Post

Section 6, T2N, R2W

Aurelius Twp., Ingham County

Nail in guy pole S 80° E 117.30'

Nail in power Pole N 80° E 91.03'

Nail in power Pole N 80° W 101.87'

Found boat spike set 1/2" re-rod

with cap

## REFERENCE - C1

Northeast Corner

Section 6, T2N, R2W

Aurelius Twp., Ingham County

Set 1/2" re-rod on East side 24" clay

C.B. N 05° W 31.48'

Nail in 6" Wild Cherry S 45° W 47.55'

Nail in Power Pole N 75° E 139.31'

Set 1/2" re-rod with cap flush with

asphalt

## REFERENCE - C2

East 1/4 Post

Section 6, T2N, R2W

Aurelius Twp., Ingham County

Nail in 4" Maple N 03° W 11.8'

Nail in 12" Oak S 80° E 33.3'

Nail in 24" Swamp Oak N 85° W 20.1'

Found Anchor Post Set 1/2" re-rod with

cap

## REFERENCE - C3

Southeast Corner

Section 6, T2N, R2W

Aurelius Twp., Ingham County

Nail &amp; Washer in 24" Shag Bark Hickory

N 10° W 49.41'


Nail in 24" Maple S 30° W 56.80'

Nail in Power Pole N 45° W 48.55'

Found Boat Spike Set 1/2" re-rod

with cap

Recorded Liber 2, Page 303



## LEGEND

SECTION LINE

DESCRIBED BOUNDARY

IRON SET &amp; CAPPED

CORNER ANCHOR POST

IRON FOUND

SECTION OR 1/4 CORNER



WOLVERINE ENGINEERING COMPANY

ENGINEERS SURVEYORS

MASON, MICHIGAN

SURVEY FOR INGHAM CO. ROAD COMM.

FLD. SURVEY 5-12-76

SCALE 1" = 200'

DRAWN BY T.V.G.

DATE 5-13-76





LIBER

210 346

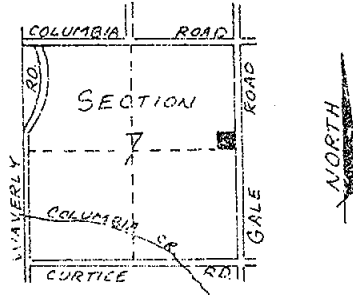
# CERTIFIED BOUNDARY SURVEY

R: Cecil Hartenberg, Sr.  
192 S. Gale Road  
Mason, Michigan 48854

LOCATION MAP  
(no scale)

RECORD:

All dimensions are in feet and decimals thereof.  
1/2" Bars with identification caps have been placed  
at all points marked "•" unless otherwise noted.  
———— = described boundary line.  
- - - - - = fence line.  
All bearings are relative and referenced to a survey  
as recorded in Liber 2 Pages 628 and 629 of Ingham  
County Survey Records.



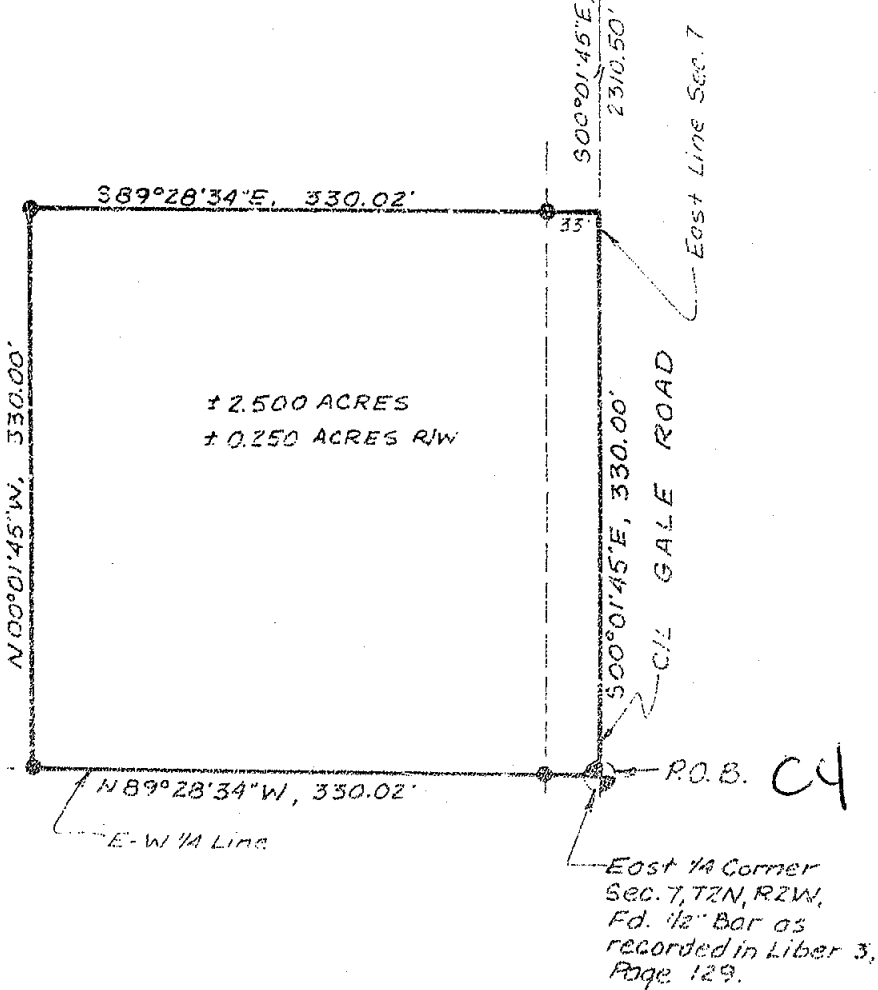
RECORDED

APR 13 4 15 PM '76  
REGISTERED  
1976

NE Corner Sec. 7,  
T2N, R2W, Fd.  
Bootspike as  
recorded in Liber 2,  
Page 303.

C3

SCALE: 1"=100'



ter Sec. 7, T2N, R2W,  
5/8" Bar as recorded  
Liber 3, Page 129.

B4

P.O.B. C4

East 1/4 Corner  
Sec. 7, T2N, R2W,  
Fd. 1/2" Bar as  
recorded in Liber 3,  
Page 129.

1316

POLARIS ASSOCIATES, INC.	surveyors	3422 Hegadorn Road	DRAWN	S.I.	8-2-76	SEC. 7	T2N	R2W
	planners	Mason, Michigan 48854	COMPUTED	R.L.	7-30-76	105	A1053	
	engineers	phone (517) 351-7410	FIELD SURVEY	G.V.	8-3-76	sheet	1 of 2	A-1053

# CERTIFIED BOUNDARY SURVEY

## LEGAL DESCRIPTION:

A parcel of land in Section 7, T2N, R2W, Aurelius Township, Ingham County, Michigan; the surveyed boundary of said parcel being described by Michigan RLS #18998 as beginning at the East 1/4 Corner of said Section 7; thence N89°28'34"W along the E-W 1/4 Line of said Section 7, 330.02'; thence N00°01'45"W parallel to the East Line of said Section 7, 330.00'; thence S89°28'34"E parallel with the E-W 1/4 Line of said Section 7, 330.02' to the East Line of said Section 7; thence S00°01'45"E along the East Line of said Section 7, 330.00' to the Point of Beginning; said parcel containing more-or-less 2.500 acres including more-or-less 0.250 acres presently in use as public right-of-way; said parcel subject to all easements and restrictions of record.

## WITNESSES TO U.S. PUBLIC LAND CORNERS:

E 1/4 Corner Section 7, T2N, R2W  
 Nail & tag in NW side 24" hickory, NE, 41.82' *C4*  
 Nail & tag in SW side 30" hickory, SE, 39.39'  
 Nail & tag in SE side 32" maple, SW, 34.10'

Center of Section 7, T2N, R2W  
 Nail & tag in South side 8" hickory, WSW, 18.06' *B4*  
 Nail & tag in East side 18" ash, SSW, 31.53'  
 Nail & tag in South side 10" hickory, East, 17.63'

NE Corner Section 7, T2N, R2W  
 Nail & tag in East side 24" hickory, SW, 26.3' *C3*  
 Nail & tag in NW side 24" stump, SW, 41.42'  
 Nail & tag in West side 18" hickory, North, 49.33'

## CERTIFICATE OF SURVEY:

I hereby certify to the parties named hereon that we have surveyed a parcel of land within:

SE 1/4 of the NE 1/4 of Section 7, T2N, R2W, Aurelius Township, Ingham County, Michigan.

and that we have found or set, as noted hereon, permanent markers to all corners and angle points of the boundary of the parcel shown hereon and that the more particular legal description of said parcel is as designated hereon.

This survey complies with the requirements of P.A. 132 of 1970.


This survey was performed with an error of closure no greater than a ratio of 1 in 5000.

*Ronnie M. Lester* 8/4/76

Ronnie M. Lester, Registered Land Surveyor, Registration No. 18998



1316

 <b>POLARIS</b> ASSOCIATES - INC.	surveyors planners engineers	3422 Hagadorn Road Mason Michigan 48854 phone (517) 351-7410	DRAWN	S.I.	8-2-76	SEC. 7	T2N	R2W
			COMPUTED	R.L.	7-30-76	job no.	A-1053	
			FLD. SURVEY	G.V.	8-3-76	sheet	2 of 2	A-1053

# CERTIFIED SURVEY MAP

FOR: Ralph Purvis

**DESCRIPTION:** Beginning on the East Section line South 570 ft. from the N.E. corner of Section 8, T2N, R2W, Aurelius Township, Ingham County, Michigan; thence N89°21'30"W parallel with the North Section line 302.5 ft.; thence South 150 ft.; thence S89°21'30"E 302.5 ft. to the East Section line; thence North 150 ft. to the point of beginning, containing 1.042 acres more or less, according to the Survey recorded in the Certified Survey Maps of Ingham County on file in the Register of Deeds Office.

LIBER

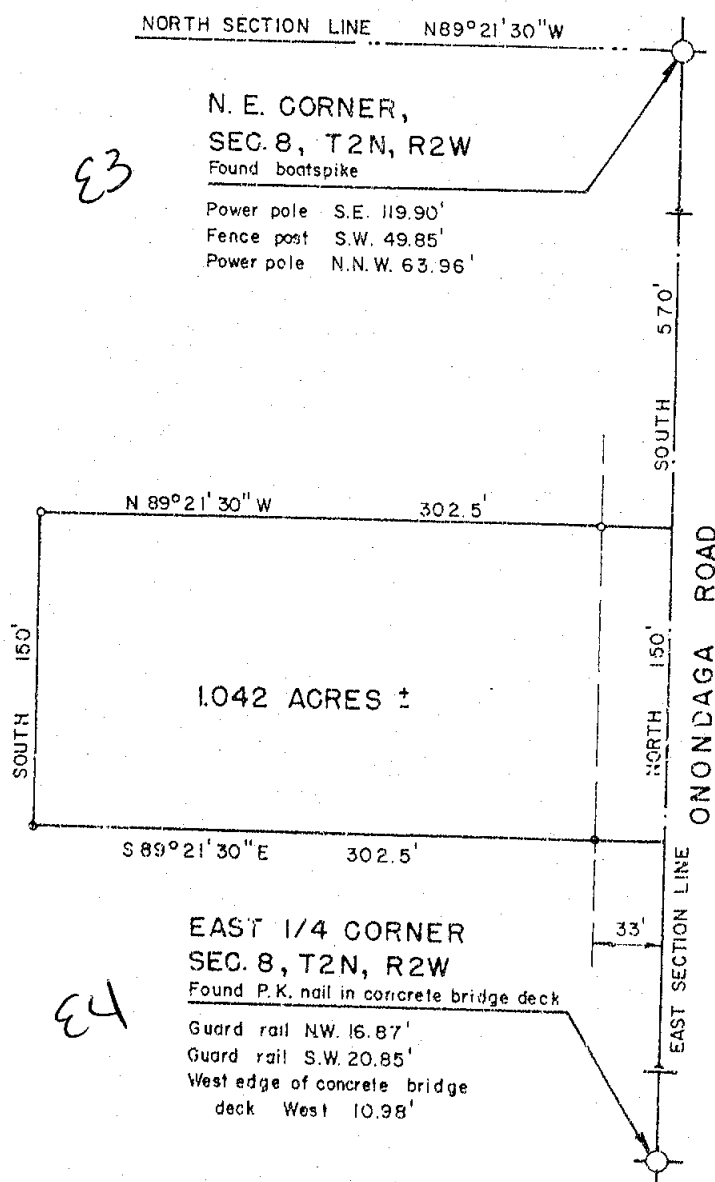
2 PG1176

RECORDED

JUL 6 1 44 PM '77

REGISTER OF DEEDS

*Ralph Purvis*  
INGHAM COUNTY, MICH.



• Indicates 1/2" iron pipe found  
o Indicates 1/2" iron pipe set  
This land is vacant  
South Section line assumed to bear  
North-South

I CERTIFY THAT THIS MAP CORRECTLY REPRESENTS A SURVEY MADE UNDER MY SUPERVISION OF THE LAND DESCRIBED ABOVE IN COMPLIANCE WITH THE REQUIREMENTS OF PUBLIC ACT 132 OF 1970. THE RELATIVE ERROR OF CLOSURE BEING 1 PART IN 100,000; AND THAT THE ENCROACHMENTS AFFECTING SAID LAND, IF ANY, ARE LOCATED AS SHOWN HEREON.

DATE June 16, 1977  
Rev. June 21, 1977

ORDER NO. 77-557

DRAWN BY M.H.M.

G. A. STEADMAN & SON, INC.

LAND SURVEYING & ENGINEERING

3236 W. ST. JOSEPH ST.

LANSING, MICHIGAN 48917

BY *Ralph W. Steadman*  
REGISTERED LAND SURVEYOR #11370

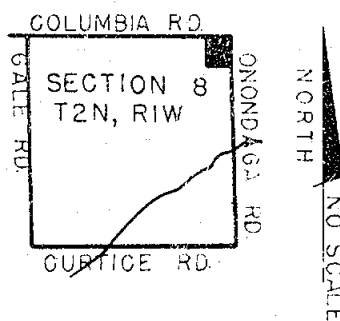


# CERTIFICATE OF SURVEY

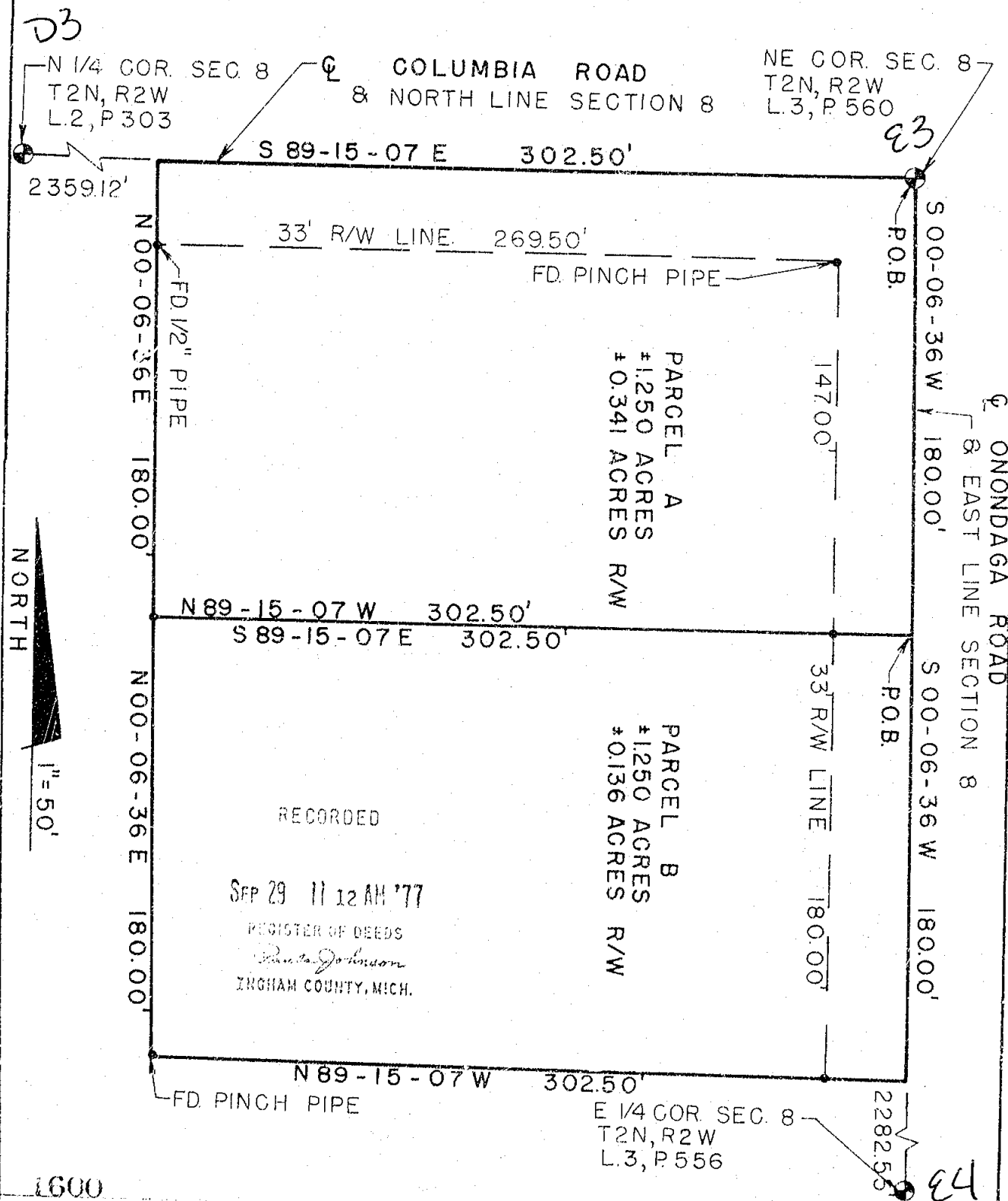
FOR: Marvin Scriptor  
25 S. Onondaga Rd.  
Mason, Michigan 48854

## LEGEND:

1. All dimensions are in feet and decimals thereof.
2. 1/2" bars with identification caps have been placed at all points marked " " unless otherwise noted.
3. —●— = described boundary line.
4. —x— = fence line.
5. All bearings are relative and referenced to a survey as recorded in Liber 2 pages 674-677 of Ingham County Records.



LOCATION MAP



RECORDED

SEP 29 11 12 AM '77  
REGISTER OF DEEDS  
*Paula Johnson*  
INGHAM COUNTY, MICH.

1600



**POLARIS**  
ASSOCIATES - INC.

surveyors  
planners  
engineers

3422 Hegadorn Road  
Mason Michigan 48854  
phone (517) 351-7410

DRAWN

COMPUTED

F.L.D. SURVEY

TJ 9.2.77

PL 8.25.77

RB 8.26.77

Sec. 8

T2N R2W

1/4

sheet 1 of 2

A1114

# CERTIFICATE OF SURVEY

## LEGAL DESCRIPTION: PARCEL A

A parcel of land in Section 8, T2N, R2W, Aurelius Township, Ingham County, Michigan; the surveyed boundary of said parcel being described by Michigan R.L.S. #18998 as beginning at the Northeast corner of said Section 8, thence S00°06'36"W along the East line of said Section 8, 180.00 feet; thence N89°15'07"W parallel to the North line of said Section 8, 302.50 feet; thence N00°06'36"E parallel to the East line of Section 8, 180.00 feet to a point on the North line of Section 8; thence S89°15'07"E along the North line of Section 8, 302.50 feet to the point of beginning; said parcel containing 1.250 acres more or less including 0.341 acres more or less presently in use as public right of way; said parcel subject to all easements and restrictions of record.

## LEGAL DESCRIPTION: PARCEL B


A parcel of land in Section 8, T2N, R2W, Aurelius Township, Ingham County, Michigan; the surveyed boundary of said parcel being described by Michigan R.L.S. #18998 as commencing at the Northeast corner of said Section 8, thence S00°06'36"W along the East line of said Section 8, 180.00 feet to the point of beginning of this description; thence S00°06'36"W along the East line of said Section 8, 180.00 feet; thence N89°15'07"W parallel to the North line of said Section 8, 302.50 feet; thence N00°06'36"E parallel to the East line of Section 8, 180.00 feet; thence S89°15'07"E, 302.50 feet to the point of beginning; said parcel containing 1.250 acres more or less including 0.136 acres more or less presently in use as public right of way; said parcel subject to all easements and restrictions of record.

## WITNESSES TO GOVERNMENT CORNERS:

E-4 East 1/4 Corner Section 8, T2N, R2W E4  
Nail and tag in top of guard rail post, N.W., 16.87'  
Nail and tag in top of guard rail post, S.W., 20.85'  
East edge concrete bridge deck, East, 14.78'  
West edge concrete bridge deck, West, 10.89'

Northeast Corner Section 8, T2N, R2W E3  
Steel fence post, SW 49.85'  
Nail and Tag in Power pole SE, 119.90'  
Nail and Tag in power pole NNE, 63.96'  
Nail and Tag in power pole NW, 67.10' D3

North 1/4 Corner Section 8, T2N, R2W  
Nail & Tag NE side 32" maple, South, 30.43'  
Nail & Tag East side maple, North, 82.73'  
Nail & Tag SW side 8" maple, NW, 43.84'



## CERTIFICATE OF SURVEY:

I hereby certify to the parties named hereon that we have surveyed and divided into several parcels, at the direction of said parties, a tract of land previously described as:

A parcel of land 302.5 feet, East and West by 360 feet North and South in the N.E. corner of the NE 1/4 of Section 8, T2N, R2W, Aurelius Township, Ingham County, Michigan

and that we have found or set, as noted hereon, permanent markers to all corners and angle points of the boundaries of said parcels and that the more particular legal descriptions of said parcels are as designated hereon.

This survey complies with the requirements of P.A. 132 of 1970.

This survey was performed with an error of closure no greater than a ratio of 1 in 5000.

*Ronnie M. Lester 9/7/77*  
Ronnie M. Lester  
Registered Land Surveyor

1600



**POLARIS**  
ASSOCIATES, INC.

surveyors  
planners  
engineers

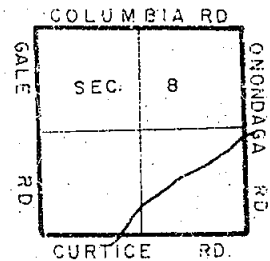
3422 Hagedorn Road  
Mason Michigan 48854  
phone (517) 351-7410

DRAWN	TJ	8.2.77	SEC. 8	T2N R2W
COMPUTED	RL	8.25.77	108	
FLD. SURVEY	RB	8.26.77	sheet 2 of 2	A1114

# CERTIFIED BOUNDARY SURVEY

FOR: Marvin Scriptor  
25 S. Onondaga Rd.  
Mason, Michigan 48854

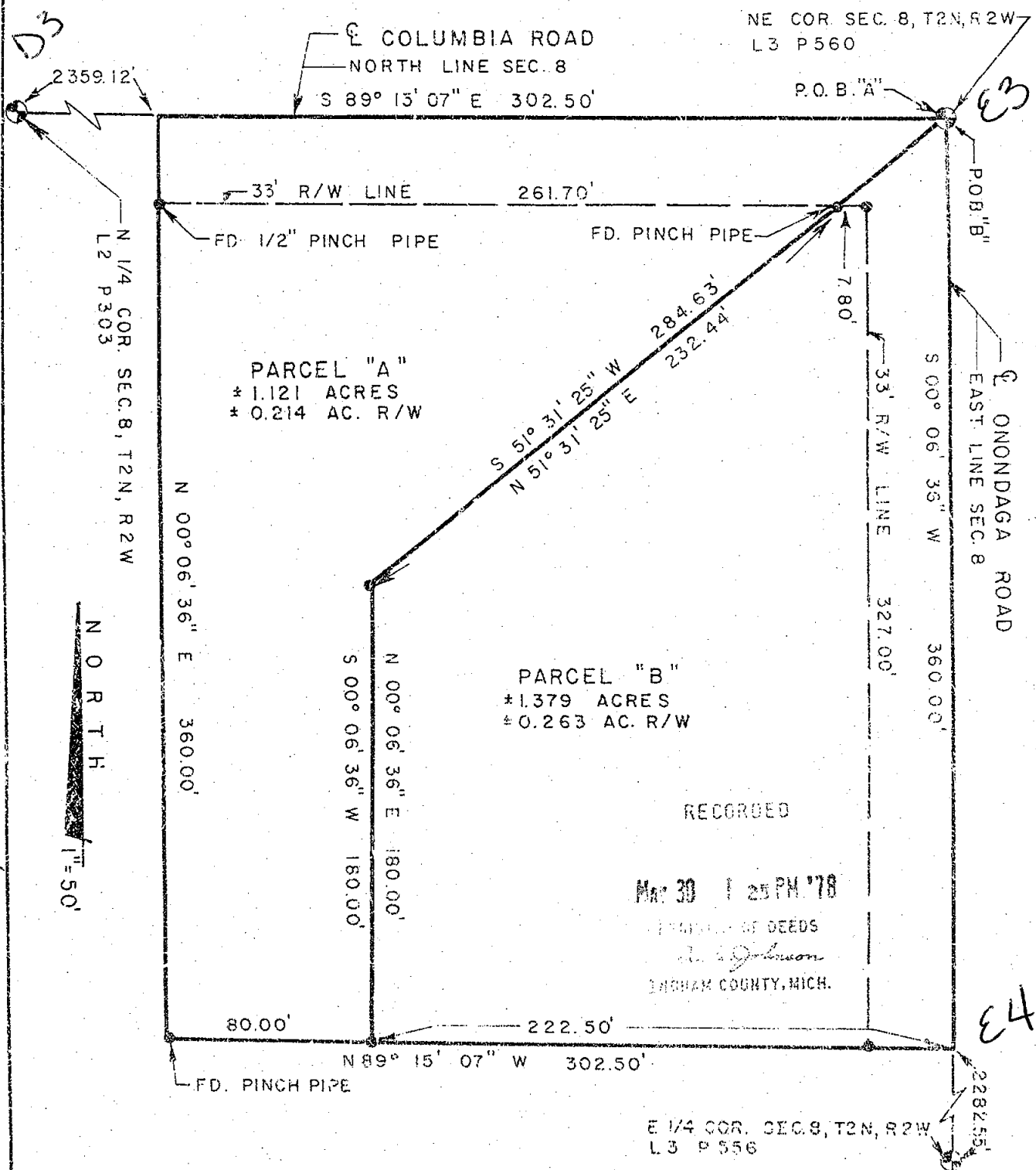
LOCATION MAP  
(no scale)



## LEGEND:

1. All dimensions are in feet and decimals thereof.
2. 1/2" bars with identification caps have been placed at all points marked "•" unless otherwise noted.
3. ——— = described boundary line.
4. — x — = fence line.
5. All bearings are relative and referenced to a survey as recorded in Liber 2 pages 674-677 of Ingham County Records.

NOTE: THIS SURVEY SUPERSEDES A SURVEY AS RECORDED  
IN L.3 P.59 AND 60 OF INGHAM COUNTY SURVEY RECORDS.



1748



**POLARIS**  
ASSOCIATES - INC.

surveyors  
planners  
engineers

3422 Hagedorn Road  
Mason Michigan 48854  
phone (517) 351-7410

DRAWN	A. K. Jan 78	SEC. 8	T2N, R2W
COMPUTED	R. L. Jan 78	125	
FLD. SURVEY	R. B. Jan 78	sheet 1 of 2	A-1145

# CERTIFICATE OF SURVEY

## LEGAL DESCRIPTION: PARCEL A

A parcel of land in Section 8, T2N, R2W, Aurelius Township, Ingham County, Michigan; the boundary of said parcel being described by Michigan R.L.S. #18998 as beginning at the Northeast corner of said Section 8, thence S51°31'25"W, 284.63 feet; thence S00°06'36"W parallel to the East line of Section 8, 180.00 feet; thence N89°15'07"W parallel to the North line of said Section 8, 80.00 feet; thence N00°06'36"E parallel to the East line of Section 8, 360.00 feet to a point on the North line of Section 8; thence S89°15'07"E along said North line, 302.50 feet to the point of beginning; said parcel containing 1.121 acres more or less including 0.214 acres presently in use as public right of way; said parcel subject to all easements and restrictions of record.

## LEGAL DESCRIPTION: PARCEL B

A parcel of land in Section 8, T2N, R2W, Aurelius Township, Ingham County, Michigan; the surveyed boundary of said parcel being described by Michigan R.L.S. #18998 as beginning at the Northeast corner of said Section 8, thence S00°06'36"W along the East line of said Section 8, 360.00 feet; thence N89°15'07"W parallel to the North line of said Section 8, 222.50 feet; thence N00°06'36"E parallel to the East line of Section 8, 180.00 feet; thence N51°31'25"E, 284.63 feet to the point of beginning; said parcel containing 1.379 acres more or less including 0.263 acres more or less presently in use as public right of way; said parcel subject to all easements and restrictions of record.

## WITNESSES TO GOVERNMENT CORNERS:

E-4 East 1/4 Corner Section 8, T2N, R2W  
Nail & tag in top of guard rail post, N.W., 16.87'  
Nail & tag in top of guard rail post, S.W., 20.85'  
East edge concrete bridge deck, East, 14.78'  
West edge concrete bridge deck, West, 10.89'

Northeast Corner Section 8, T2N, R2W  
Steel fence post, SW, 49.85'  
Nail & tag in power pole SE, 119.90'  
Nail and tag in power pole NNE, 63.96'  
Nail and tag in power pole NW, 67.10'

North 1/4 Corner Section 8, T2N, R2W  
Nail & tag NE side 32" maple, South, 30.43'  
Nail & tag East side maple, North, 82.73'  
Nail & tag SW side 8" maple, NW, 43.84'

## CERTIFICATE OF SURVEY:


I hereby certify to the parties named hereon that we have surveyed and divided into several parcels, at the direction of said parties, a tract of land previously described as:

A parcel of land 302.5 feet, East and West by 360 feet North and South in the N.E. corner of the NE 1/4 of Section 8, T2N, R2W, Aurelius Township, Ingham County, Michigan

and that we have found or set, as noted hereon, permanent markers to all corners and angle points of the boundaries of said parcels and that the more particular legal descriptions of said parcels are as designated hereon.

This survey complies with the requirements of P.A. 132 of 1970.

This survey was performed with a error of closure no greater than a ratio of 1 in 5000



*Ronnie M. Lester 1/30/78*

Ronnie M. Lester  
Registered Land Surveyor #18998

1748



**POLARIS**  
ASSOCIATES INC.

surveyors 3422 Popplecorn  
planners Mason Michigan 48854  
engineers phone (517) 351-7410

DRAWN	A. K.	Jan. 78	SEC. 8	T2N, R2W
COMPUTED	R. L.	Jan. 78	file no:	
FLD. SURVEY	R. B.	Jan. 78	sheet 2 of 2	A-1145



316 376

RECORDED

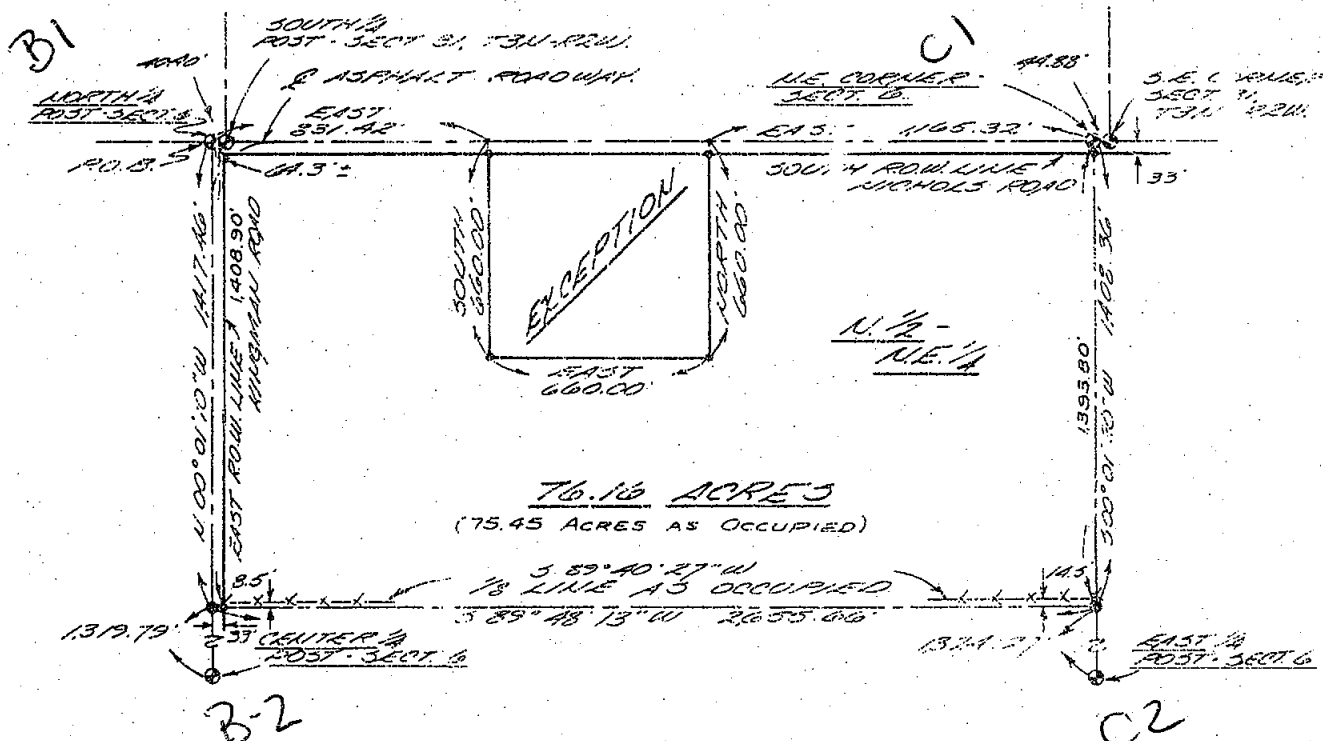
# CERTIFICATE OF SURVEY

JUN 20 8 35 AM '78

REGISTER OF DEEDS

INGHAM COUNTY, MI.

RECORDING SPACE

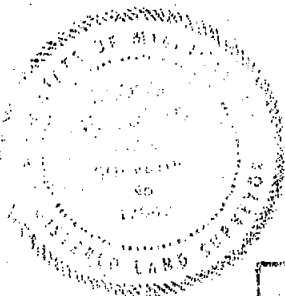


## LEGAL DESCRIPTION:

The N 1/2 of the NE fractional 1/4 of section 6, T2N,R2W, Aurelius Twp.  
Ingham County, Michigan


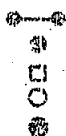
## DESCRIPTION - As surveyed

Beginning at the N 1/4 corner of Section 6, T2N-R2W, Aurelius Township, Ingham County, Michigan; Thence East 831.42' along the N Section Line, South - 660.00', East - 660.00', North - 660.00', East - 1165.32' along said Section Line to the Northeast corner of said section. S 00°01' 30" W - 1,408.36' along the East Line said Section, S 89° 48' 13" W - 2655.66' along the North E.W. 1/8 line of said section, N 00° 01' 10" W - 1,417.46' along the West line of said section to the P.O.B. Containing 76.16 acres more or less



## LEGEND

SECTION LINE  
DESCRIBED BOUNDARY  
IRON SET & CAPPED  
CORNER ANCHOR POST  
IRON FOUND  
SECTION OR 1/4 CORNER



WOLVERINE ENGINEERING COMPANY  
ENGINEERS SURVEYORS  
MASON, MICHIGAN

SURVEY FOR ALL STAR REALTY

FLD. SURVEY CLK-MAI SCALE 1" = 500'

DRAWN BY CLK DATE JUNE 1, 1978

Sht. 1 of 2.

# CERTIFICATE OF SURVEY

## DESCRIPTION AS OCCUPIED BY OLD LINE FENCE

RECORDING SPACE

Beginning at the N 1/4 corner of Section 6, T2N-R2W, Aurelius Township, Ingham County, Michigan; thence East-831.42' along said section line, South-660.00', East-660.00', North-660.00' East-1165.32' along said section line to the North East corner of said section; S 00°01'30" W-1393.80', along the East line of said section, S 89°40' 27" W-2,655.70 along an old fence line being the North E & W 1/8 line so called as occupied; N 00° 01'10" W-1,406.90' along the West line of said section to the P.O.B. Contains 75.45 acres more or less.

### REFERENCES

- North 1/4 Corner - (B1)  
Section 6, T2N-R2W  
Aurelius Township, Ingham County  
As Recorded, Liber 2, Page 783  
Ingham County Records
- Northeast Corner - (C1)  
Section 6, T2N-R2W  
Aurelius Township, Ingham County  
As Recorded  
Liber 2, Page 783  
Ingham County Records
- East 1/4 Corner - (C2)  
Section 6, T2N-R2W  
Aurelius Township, Ingham County  
As Recorded  
Liber 2, Page 783  
Ingham County Records
- Center of Section - (B2)  
Section 6, T2N-R2W  
Aurelius Township, Ingham County  
As Recorded, Liber 2, Page 783  
Ingham County Records

I certify that I have surveyed the property described hereon and that the ratio of error of closure on the unadjusted field measurements is 1/5000, and that all of the requirements of P.A. 132 of 1970 have been complied with.

Bearings are referenced to the North - South 1/4 line of Section 6, which is assumed to bear N 00° 01' 10" W.

Wolverine Engineering Company

*George M. Young*  
George M. Young, R.L.S. # 17640



### LEGEND

- SECTION LINE
- DESCRIBED BOUNDARY
- IRON SET & CAPPED
- CORNER ANCHOR POST
- IRON POUND
- SECTION OR 1/4 CORNER



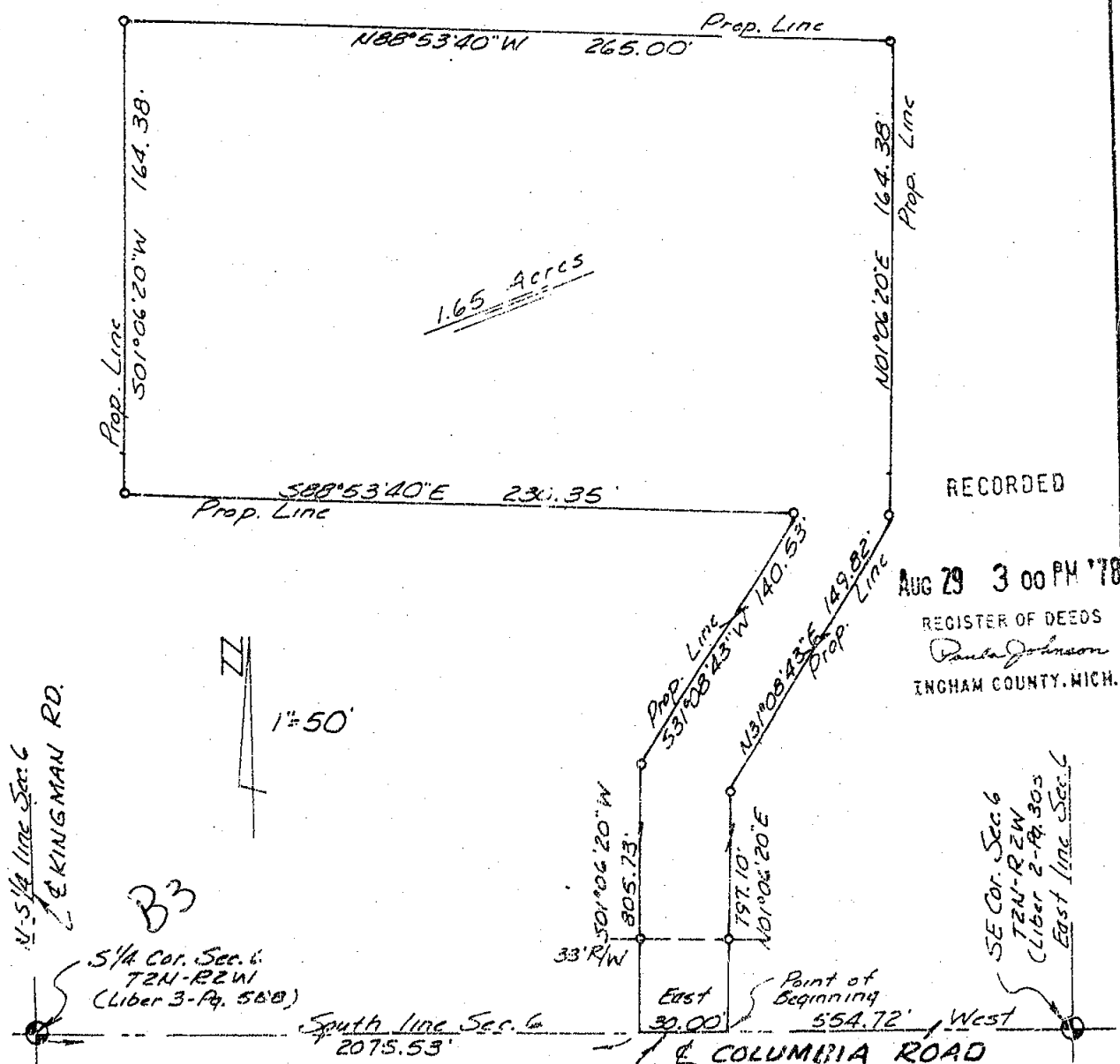
WOLVERINE ENGINEERING COMPANY	
ENGINEERS SURVEYORS	
WASON, MICHIGAN	
SURVEY FOR ALL STAR REALTY	
FLD. SURVEY CLK-MAI	SCALE
DRAWN BY CLK	DATE JUNE 1, 1978

1764

CERTIFICATE OF SURVEY

For: Robert A. Guild  
6020 Columbia Road  
Mason, Michigan

**Legal Description:** That part of the SE 1/4 of Section 6, T2N, R2W, Aurelius Township, Ingham County, Michigan, described as: Beginning on the South line of said Section 6 at a point 554.72 feet due West of the SE corner of Section 6, T2N, R2W; thence N01°06'20"E, 797.10 feet; thence N31°08'43"E, 149.82 feet; thence N01°06'20"E, 164.38 feet; thence S88°53'40"W, 265.00 feet; thence S01°06'20"W, 164.38 feet; thence S88°53'40"E, 230.35 feet; thence S31°08'43"W, 140.53 feet; thence S01°06'20"W, 805.73 feet; thence due East, 30.00 feet on the South line of said Section 6 to the point of beginning. Containing 1.65 acres.



RECORDED

AUG 29 3 00 PM '78

REGISTER OF DEEDS  
Ingham County, Mich.

We hereby certify that we have fully complied with the requirements of Section 3, Public Act 132 of 1977, and that the ratio of error of closure of this survey is no greater than 1/5000.

- Found Property Corner
- Set Property Corner

We hereby certify that we have surveyed the property herein described.

FRED WHITE ENGINEERING COMPANY  
2300 North Grand River Avenue  
Lansing, Michigan 48906  
Phone: 517 AC 371-1111



Fred V. White, P.E. & R.L.S.  
Survey No. 784538  
Date: June 7, 1978

1833

LIBER

3 PL 765

RECORDED



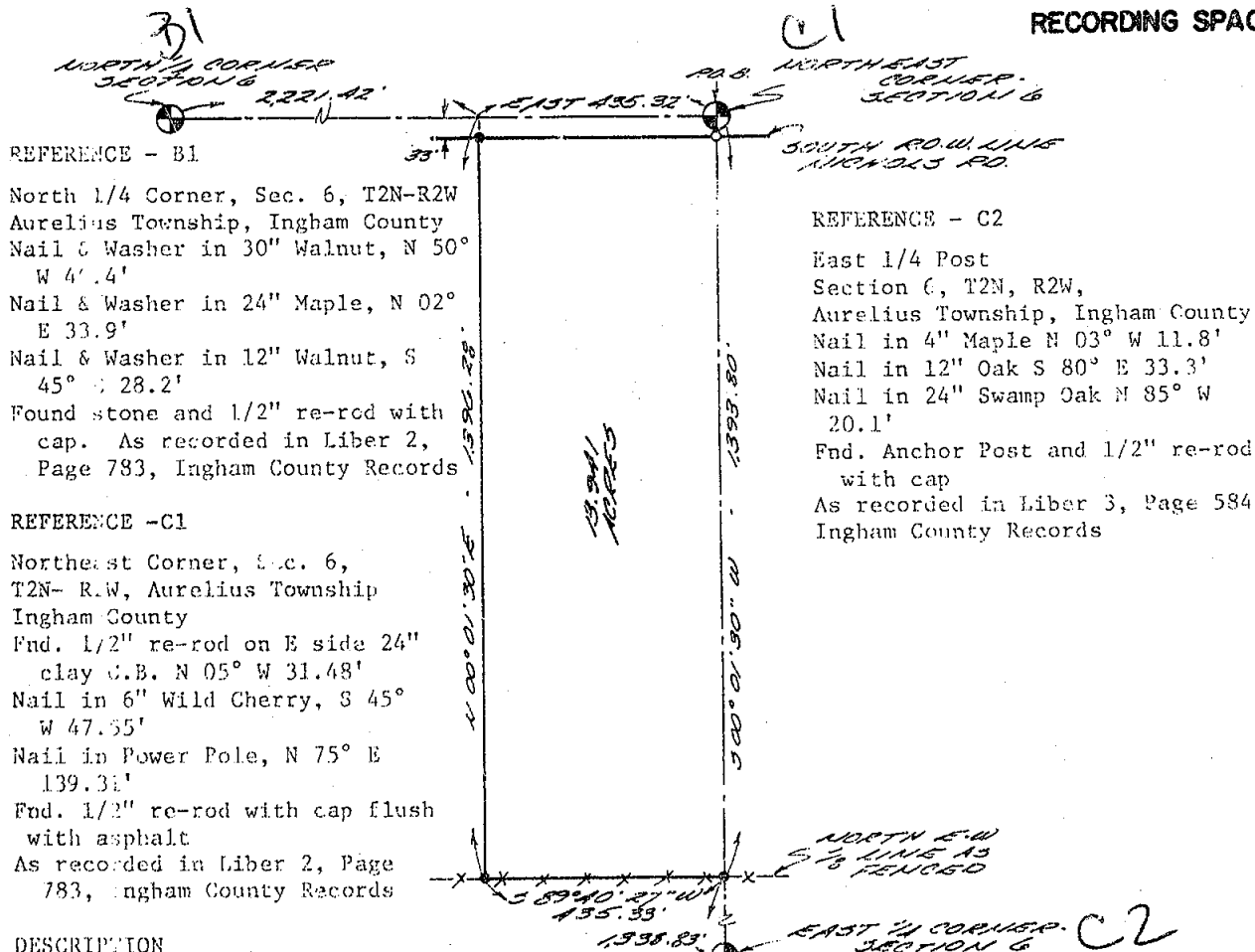
# CERTIFICATE OF SURVEY

MAR 5 12 55 PM '79

REGISTER OF DEEDS

Paula Johnson  
INGHAM COUNTY, MICH.

RECORDING SPACE



## DESCRIPTION


Beg. at the NE cor. of Sec. 6, T2N, R2W, Aurelius Township, Ingham County, Michigan, thence S 00° 01' 30" W 1,393.80 ft. along the E line of said sec. to an old fence line being the North E-W 1/8 line so called as occupied, S 89° 40' 27" W 435.33 ft. along said 1/8 line, N 00° 01' 30" E 1,396.28 ft. to a point on said N sec. line, E 435.32 ft. to the p.o.b. Contains 13.941 acres more or less.

I certify that I have surveyed the property described hereon and that the ratio of error of closure on the unadjusted field measurements is 1/5000, and that all of the requirements of P.A. 132 of 1970 have been complied with.

Bearings are referenced to the North line of Section 6, T2N, R2W, which is assumed to bear due East and West.

Wolverine Engineering Company

*George M. Young*  
George M. Young, R.L.S. # 17640



## LEGEND

SECTION LINE  
DESCRIBED BOUNDARY  
IRON SET & CAPPED  
CORNER ANCHOR POST  
IRON FOUND  
SECTION OR 1/4 CORNER



1993

**WOLVERINE ENGINEERING COMPANY**  
ENGINEERS SURVEYORS  
MASON, MICHIGAN

SURVEY FOR ALL STAR REALTY

FLD. SURVEY CLK-MAI

SCALE 1" = 300'

DRAWN BY CLK

DATE JAN. 26, 1979

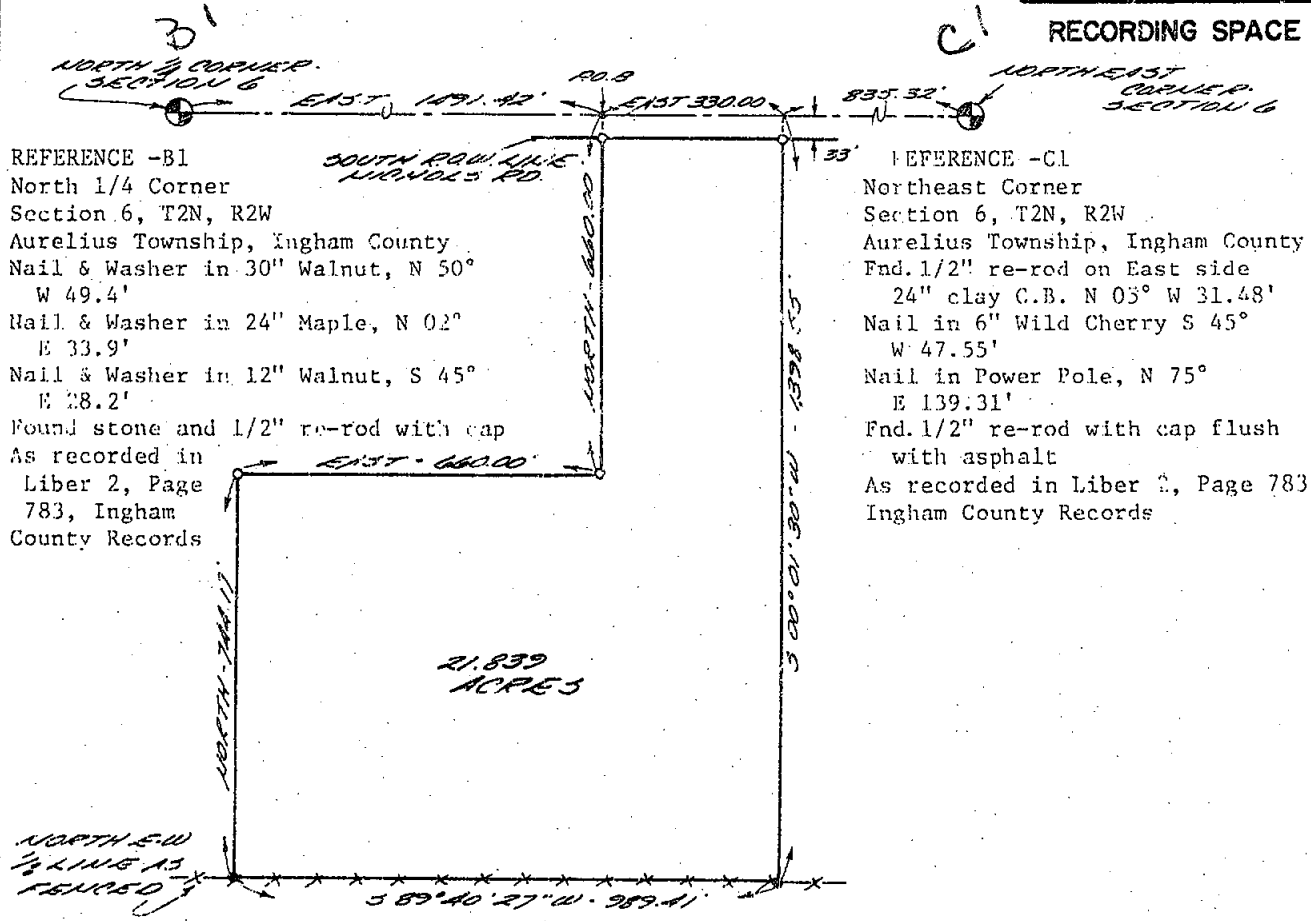


# CERTIFICATE OF SURVEY

MAR 5 12 53 PM '79

REGISTER OF DEEDS  
*James Johnson*  
INGHAM COUNTY, MICH.

RECORDING SPACE



REFERENCE -B1  
North 1/4 Corner  
Section 6, T2N, R2W  
Aurelius Township, Ingham County  
Nail & Washer in 30" Walnut, N 50°  
W 49.4'  
Nail & Washer in 24" Maple, N 02°  
E 33.9'  
Nail & Washer in 12" Walnut, S 45°  
E 28.2'  
Found stone and 1/2" re-rod with cap  
As recorded in  
Liber 2, Page  
783, Ingham  
County Records

REFERENCE -C1  
Northeast Corner  
Section 6, T2N, R2W  
Aurelius Township, Ingham County  
End. 1/2" re-rod on East side  
24" clay C.B. N 03° W 31.48'  
Nail in 6" Wild Cherry S 45°  
W 47.55'  
Nail in Power Pole, N 75°  
E 139.31'  
End. 1/2" re-rod with cap flush  
with asphalt  
As recorded in Liber 2, Page 783  
Ingham County Records


## DESCRIPTION

Being a part of N 1/2 of the NE 1/4 of Section 6, T2N, R2W, Aurelius Township, Ingham County, Michigan, described as follows: Beg. at a point distant E 1,491.42 ft. on the N line of said section from the N 1/4 corner, thence E 330.00 ft. along said section line, S 00° 01' 30" W 1,398.55 ft. to a point on an old fence line being the North E-W 1/8 line, so called as occupied, S 89° 40' 27" W 987.41 ft. along said 1/8 line, N 744.17 ft., E 660.00 ft., N 660.00 ft., to the p.o.b. Contains 21.839 acres more or less.

I certify that I have surveyed the property described hereon and that the ratio of error of closure on the unadjusted field measurements is 1/5000, and that all of the requirements of P.A. 132 of 1970 have been complied with.

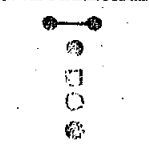
Bearings are referenced to the North line of Section 6, T2N, R2W which is assumed to bear due East and West.

Wolverine Engineering Company  
*George M. Young*  
George M. Young, R.L.S. # 17640



## LEGEND

- SECTION LINE
- DESCRIBED BOUNDARY
- IRON SET & CAPPED
- CORNER ANCHOR POST
- IRON FOUND
- SECTION OR 1/4 CORNER



WOLVERINE ENGINEERING COMPANY	
ENGINEERS SURVEYORS	
MASON, MICHIGAN	
SURVEY FOR ALL STAR REALTY	
FLD. SURVEY CLK-MAI	SCALE 1" = 300'
DRAWN BY CLK	DATE JAN. 26, 1979



# CERTIFICATE OF SURVEY

MAR 5 12 55 PM '79

 REGISTER OF DEEDS  
*Ruth Johnson*  
 INGHAM COUNTY, MICH.

RECORDING SPACE

REFERENCE - B1  
 North 1/4 Corner  
 Section 6, T2N, R2W  
 Aurelius Township, Ingham County  
 Nail & Washer in 30" Walnut, N 50°  
 W 49.4'  
 Nail & Washer in 24" Maple, N 02°  
 E 33.9'  
 Nail & Washer in 12" Walnut, S 45°  
 E 28.2'  
 Found stone and 1/2" re-rod with cap  
 As recorded in Liber 2, Page  
 783, Ingham County Records

REFERENCE - C1  
 Northeast Corner  
 Section 6, T2N, R2W  
 Aurelius Township, Ingham County  
 End. 1/2" re-rod on E side 24"  
 clay C.B. N 05° W 31.48'  
 Nail in 6" Wild Cherry, S 45°  
 W 47.55'  
 Nail in Power Pole, N 75° E  
 139.31'  
 End. 1/2" re-rod with cap flush  
 with asphalt  
 As recorded in Liber 2, Page 783  
 Ingham County Records


## DESCRIPTION

Being a part of the North 1/2 of the  
 NE 1/4 of Section 6, T2N, R2W, Aurelius Township, Ingham County, Michigan, described  
 as follows: beg. at a point distant E 435.32 ft. on the N line of said section from  
 the NE corner, thence S 00° 01' 30" W 1,396.28 ft. to a point on an old fence line  
 being the North E-W 1/8 line so called as occupied, S 89° 40' 27" W 400.01 ft. along  
 said 1/8 line, N 00° 01' 30" E 692.48 ft., E 165.00 ft., N 00° 01' 30" E 706.07 ft. to  
 a point on said N sec. line, E 235.00 ft. to the p.o.b. Contains 10.157 acres more or less.

I certify that I have surveyed the property described hereon and that the ratio of  
 error of closure on the unadjusted field measurements is 1/5000, and that all of the  
 requirements of P.A. 132 of 1970 have been complied with.

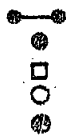
Bearings are referenced to the North line of Section 6, T2N, R2W, which is assumed  
 to bear due East and West.

Wolverine Engineering Company

*George M. Young*  
 George M. Young, R.L.S. # 17640


## LEGEND

SECTION LINE  
 DESCRIBED BOUNDARY  
 IRON SET & CAPPED  
 CORNER ANCHOR POST  
 IRON FOUND  
 SECTION OR 1/4 CORNER



13905

0 150 300 600

**WOLVERINE ENGINEERING COMPANY**  
 ENGINEERS SURVEYORS  
 MASON, MICHIGAN

SURVEY FOR ALL STAR REALTY

FLD. SURVEY CLK-MAI

SCALE 1"=300'

DRAWN BY CLK

DATE JAN. 26, 1979



316 528

RECORDED



# CERTIFICATE OF SURVEY

SEP 15 8 38 AM '78

REGISTER OF DEEDS

*Paula Johnson*  
INGHAM COUNTY, MICH.

RECORDING SPACE



WOLVERINE ENGINEERING COMPANY

*George M. Young*

George M. Young R.L.S. # 17640

North 1/4 Corner  
Section 6, T2N-R2W  
Aurelius Twp.,  
Ingham Co., Mich.

Found 1/2" Rered w/  
Cap Flush w/ASPH.

As Recorded Liber 2,  
Page 783 Ingham  
County Records.

North 1/4 Corner  
Section 6, T2N-R2W  
Aurelius Twp.,  
Ingham Co., Mich.

Found Stone w/  
1/2" Capped Rered.

As Recorded Liber 2,  
Page 783 Ingham  
County Records.

## DESCRIPTION

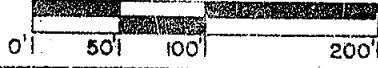

Being a part of the NE 1/4 of Section 6, T2N-R2W Aurelius Twp.,  
Ingham Co., Michigan, Described as:  
Beginning at a point distant East 1,821.42 on the North Line of Said Section  
from the North 1/4 Corner, thence East-165.00 along said Section Line, S 00° 01'  
30" W-706.07, West-165.00', N 00° 01' 30" E-706.07' to the P.O.B. Contains  
2.675 acres.

I certify that I have surveyed the property described herein and that the  
ratio of error of closure on the unadjusted field measurements does not exceed  
1/5000, and that all of the requirements of P.W. 132 of 1970 have been complied  
with.

Bearings are referenced to the North Line of Section 6 which is assumed to  
bear due East and West.

## LEGEND

- SECTION LINE
- DESCRIBED BOUNDARY
- IRON SET & CAPTED
- CORNER ANCHOR POINT
- IRON FOUND
- SECTION OR 1/4 CORNER



WOLVERINE ENGINEERING COMPANY

ENGINEERS SURVEYORS

MASON, MICHIGAN

SURVEY FOR ALL STAR REALTY

FLD. SURVEY CLK-GEM

SCALE 1" = 100'

DRAWN BY CLK

DATE JULY 17, 1978



# CERTIFICATE OF SURVEY

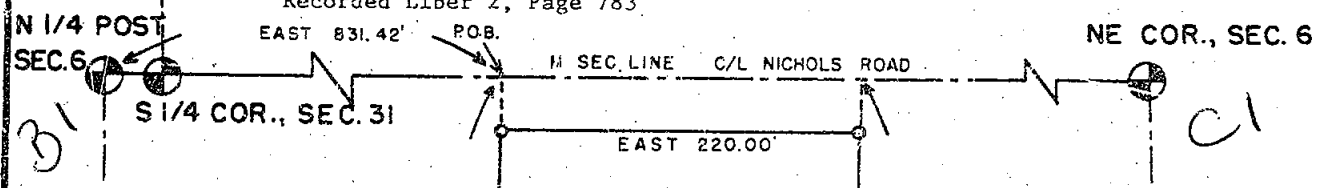
JUN 21 10 20 AM '79

REGISTER OF DEEDS

*Paul Johnson*  
INGHAM COUNTY, MICH.

RECORDING SPACE

NORTH 1/4 POST, SECTION 6, T2N, R2W  
Aurelius Township, Ingham County  
Nail & Washer in 30" Walnut, N 50° W 49.4'  
Nail & Washer in 24" Maple, N 02° E 33.9'  
Nail & Washer in 12" Walnut, S 45° E 28.2'  
Found stone set 1/2" re-rod with cap  
Recorded Liber 2, Page 783



## DESCRIPTION

Being a part of the N 1/2 of the NE 1/4 of Sec. 6, T2N, R2W, Aurelius Township, Ingham County, Michigan, desc. as: Beg. at a point distant East 831.42 ft. on the N line of said section from the N 1/4 post, thence E 220.00 ft. along said sec. line, S 660.00 ft., West 220.00 ft., N 660.00 ft. to the p.o.b. Containing 3.33 acres more or less.

I certify that I have surveyed the property described hereon and that the ratio of error of closure on the unadjusted field measurements is 1/5000, and that all of the requirements of P.A. 132 of 1970 have been complied with.

Bearings are referenced to the North section line which is assumed to bear due East and West.

Wolverine Engineering Company

*George M. Young*  
George M. Young, R.L.S. # 17640

## REFERENCE

NORTHEAST CORNER, SECTION 6  
T2N, R2W, Aurelius Township,  
Ingham County, Michigan  
Set 1/2" re-rod on East side  
24" clay C.B. N 05° W 31.48'  
Nail in 6" Wild Cherry, S 45°  
W 47.55'  
Nail in Power Pole, N 75° E  
139.31'  
Set 1/2" re-rod with cap flush  
with asphalt.  
Recorded Liber 2, Page 783



## LEGEND

- SECTION LINE
- DESCRIBED BOUNDARY
- IRON SET & CAPPED
- CORNER ANCHOR POST
- IRON FOUND
- SECTION OR 1/4 CORNER

2028

WOLVERINE ENGINEERING COMPANY	
ENGINEERS SURVEYORS	
MASON, MICHIGAN	
SURVEY FOR DAVID FERRIS	
FLD. SURVEY CLK-MAI	SCALE 1" = 100'
DRAWN BY KJC	DATE 6/15/79

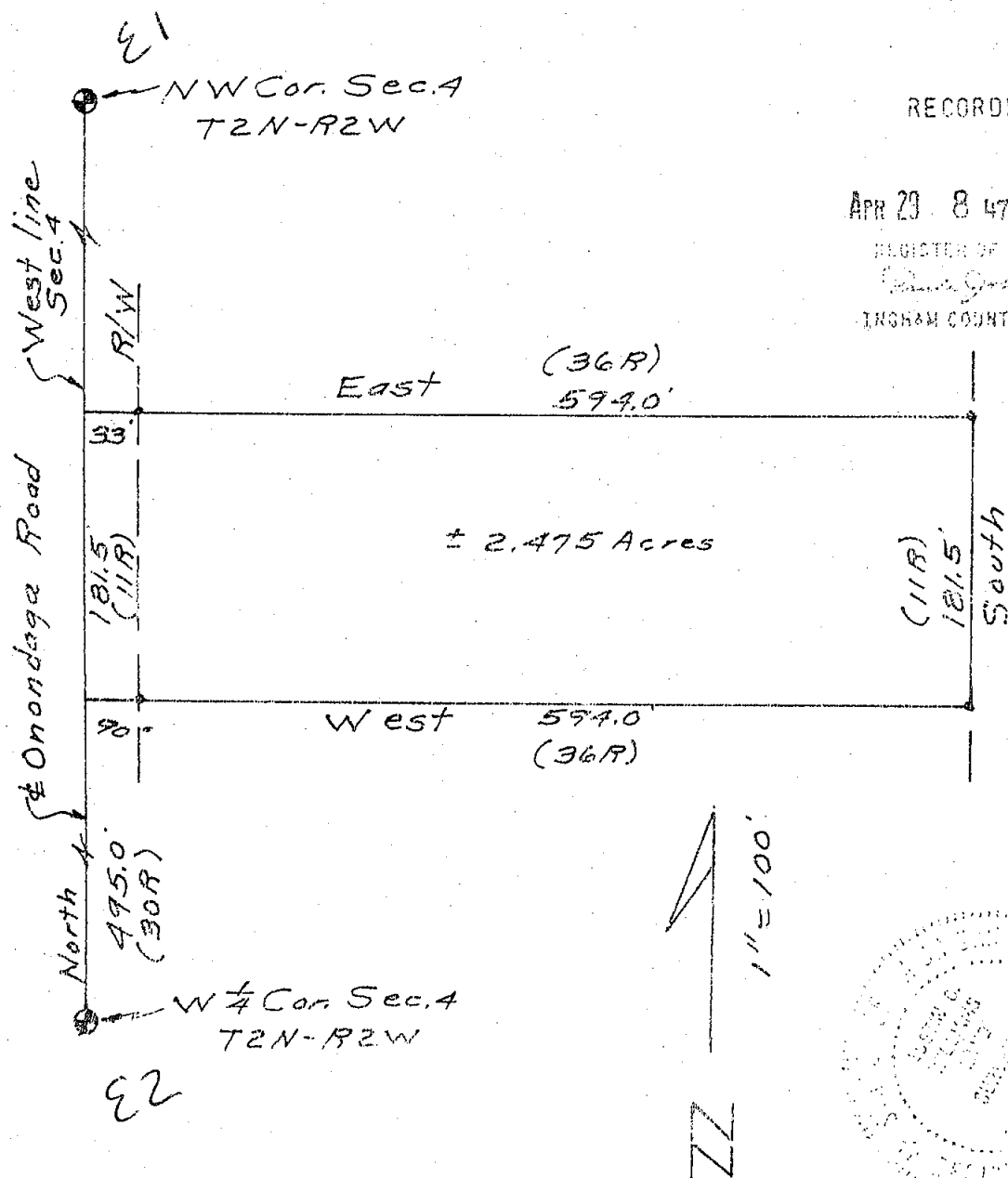
# CERTIFIED BOUNDARY SURVEY

FOR Anthony Glowacki

LOCATION MAP  
(NO SCALE)

## LEGEND.

1. All dimensions are in feet and decimals thereof.
2.  $\frac{1}{8}$ " bars with identification caps have been placed at all points marked "●" unless otherwise noted.
3. ————— described boundary.
4. — x — x — x — fence line.
5. All bearings are relative and are referenced to the West line of Section 4, T2N, R2W, which is assumed to bear North-South.



2251

**WILLIAMS**  
Surveying

1148 Okemos Rd.  
Mason, Michigan 48854  
PH (517) 676-5153

DRAWN	aw	30 Mar	SEC. 4, T2N-R2W
COMPUTED		30 Mar	JOB NO. 1968
FLD. SURVEY	aw	30 Mar	sheet 1 of 2

CERTIFIED BOUNDARY SURVEY

LEGAL DESCRIPTION:

A part of the NW 1/4 of Section 4, T2N, R2W, Aurelius Township, Ingham County, Michigan, described as: Commencing at the West 1/4 corner of said Section 4; thence North along the West line of said Section 4, 495.0' to the point of beginning; thence continuing North along the West line of said Section 4, 181.5'; thence East 594.0'; thence South 594.0' to the point of beginning. Contains 2.475 acres, more or less, and subject to all easements and restrictions of record.

I hereby certify to the parties named hereon that we have surveyed a parcel of land within the NW 1/4 of Section 4, T2N, R2W, Aurelius Township, Ingham County, Michigan; as it is apparently peacefully occupied at present, and that we have found or set, as noted hereon, permanent markers to all corners and angle points of the boundaries of the parcel shown hereon, and the more particular description of said parcel is as designated hereon.

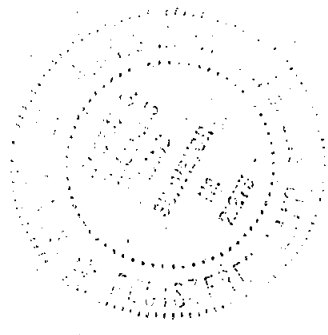
This survey was performed with an error of closure no greater than a ratio of 1' in 5000'.

This survey complies with the requirements of P.A. 132 of 1970.

West 1/4 corner Sec. 4, T2N, R2W  
Nail & tag in 28" Maple N20°W 105.30' E2  
Nail & tag in 28" Maple N30°W 74.70'  
Nail & tag in 28" Maple N45°W 46.78'  
Nail & tag in power pole West 56.48'

NW corner Sec. 4, T2N, R2W  
Nail & tag in S/S 18" Maple WNW 152.94' E1  
PK nail in NW/S 36" Walnut NE 81.90'  
PK nail in NE/S power pole SSE 100.23'  
PK nail in SE/S power pole NE 86.98'

*Austin C. Williams*  
Austin C. Williams  
Registered Land Surveyor  
Mich. Registration No. 21275



2251

WILLIAMS Surveying 1148 Okemos Rd Mason, Michigan 48864 PH. (517) 678-5153	DRAWN	aw	80 Mar	SEC. 4, T2N-R2W	
	COMPUTED		80 Mar	JOB NO. 1968	A
	FLD. SURVEY	aw	80 Mar	sheet 2 of 2	

## CERTIFICATE OF SURVEY

AUG 26 8 34 AM '80

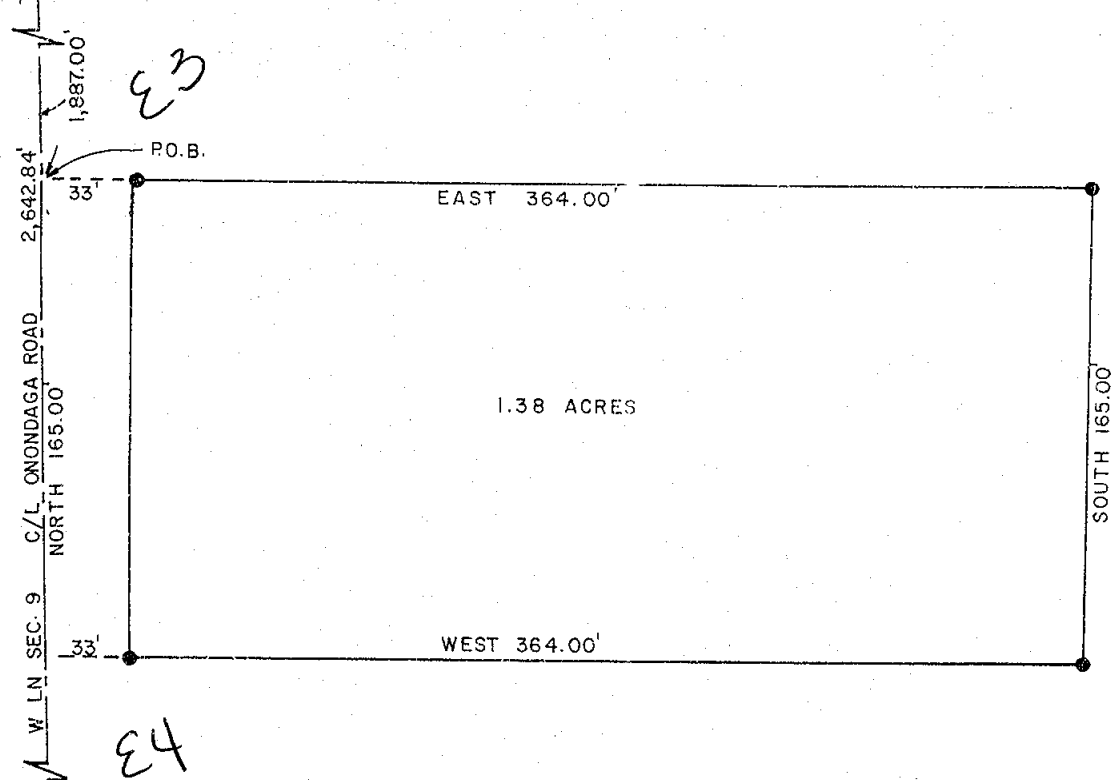
REGISTER OF DEEDS

Paula Johnson  
INGHAM COUNTY, MICH.

RECORDING SPACE

N

N.W. CORNER, SEC. 9, T2N-R2W  
AURELIUS TWP, INGHAM CO., MI  
N. & TAG IN POWER POLE S.E. 119.90'  
N. & TAG IN POWER POLE N.N.W. 63.96'  
N. & TAG IN POWER POLE N.W. 67.10'  
STEEL FENCE POST S.W. 49.85'  
RECORDED L-3 PG- 560



W. 1/4 COR., SEC. 9, T2N-R2W  
AURELIUS TWP, INGHAM CO., MI  
N. & TAG IN TOP OF GUARD RAIL POST N.W. 16.87'  
N. & TAG IN TOP OF GUARD RAIL POST S.W. 20.85'  
WEST EDGE CONC. BRIDGE DECK W. 10.89'  
EAST EDGE CONC. BRIDGE DECK E. 14.78'  
RECORDED L-3 PG.- 556

## DESCRIPTION


Beginning at a point dist. S 1,887.00 ft. from the NW Corner of Sec. 9, T2N-R2W, Aurelius Township, Ingham County, Michigan; thence East 364.00 ft., South 165.00 ft., West 364.00 ft. to the W line of Section 9, thence North along the West line of Section 9, 165.00 feet to the p.o.b. and containing 1.38 acres of land more or less, and subject to all easements of record.

I certify that I have surveyed the property described hereon and that the ratio of error of closure on the unadjusted field measurements is not greater than 1/5000, and that all of the requirements of P.A. 132 of 1970 have been complied with.

Bearings were referenced to the West line of Section 9, which is assumed to bear due North and South.

Wolverine Engineering Company


*George M. Young*  
George M. Young, E.L.S. # 17640



2315

## LEGEND

ALL DIMENSIONS ARE IN FEET AND DECIMALS THEREOF  
SECTION LINE  
DESCRIBED BOUNDARY  
IRON SET & CAPPED  
IRON FOUND  
EX. FENCE LINE



WOLVERINE ENGINEERING COMPANY  
ENGINEERS-SURVEYORS  
MASON, MICHIGAN

SURVEY FOR SUE BETCHER

FIELD SURVEY SLA

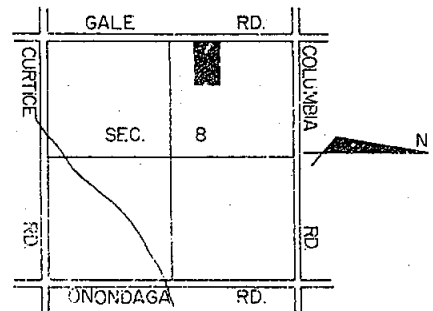
DRAWN BY RJC

SCALE 1" = 60'

DATE July 23, 1980

## CERTIFIED BOUNDARY SURVEY

FOR: Ms. Florence VanDeMoortel  
335 Linden Apt.#6  
East Lansing, MI 48823

LOCATION MAP  
(no scale)

## LEGEND:

1. All dimensions are in feet and decimals thereof.
2. 1/2" bars with identification caps have been placed at all points marked "•" unless otherwise noted.
3. ————— = described boundary line.
4. x x x x x = fence line.
5. All bearings are relative and referenced to a survey as recorded in Liber 2 pages 674 through 677 of Ingham County Survey Records.
6. — indicates distance not to scale.

FEB 2 4 19 PM '81

REGISTER OF DEEDS

*Paula Johnson*  
INGHAM COUNTY, MICH.

GALE RD.  
WEST LINE SEC. 8

WEST 1/4 COR. SEC. 8, T2N, R2W  
1/2" BAR REC. L.3, Pg. 129

NW COR. SEC. 8, T2N, R2W  
FD. BOAT SPIKE  
REC. L.2, Pg. 303

SOUTH LINE OF THE N1/2 OF THE  
SW 1/4 OF THE NW 1/4 OF SEC. 8


NORTH LINE OF THE N1/2 OF THE  
SW 1/4 OF THE NW 1/4 OF SEC. 8

PARCEL A  
± 5.004 ACRES

PARCEL B  
± 15.080 ACRES

EAST LINE OF THE N1/2 OF  
THE SW 1/4 OF THE NW 1/4  
OF SEC. 8

SCALE 1" = 200'



2376



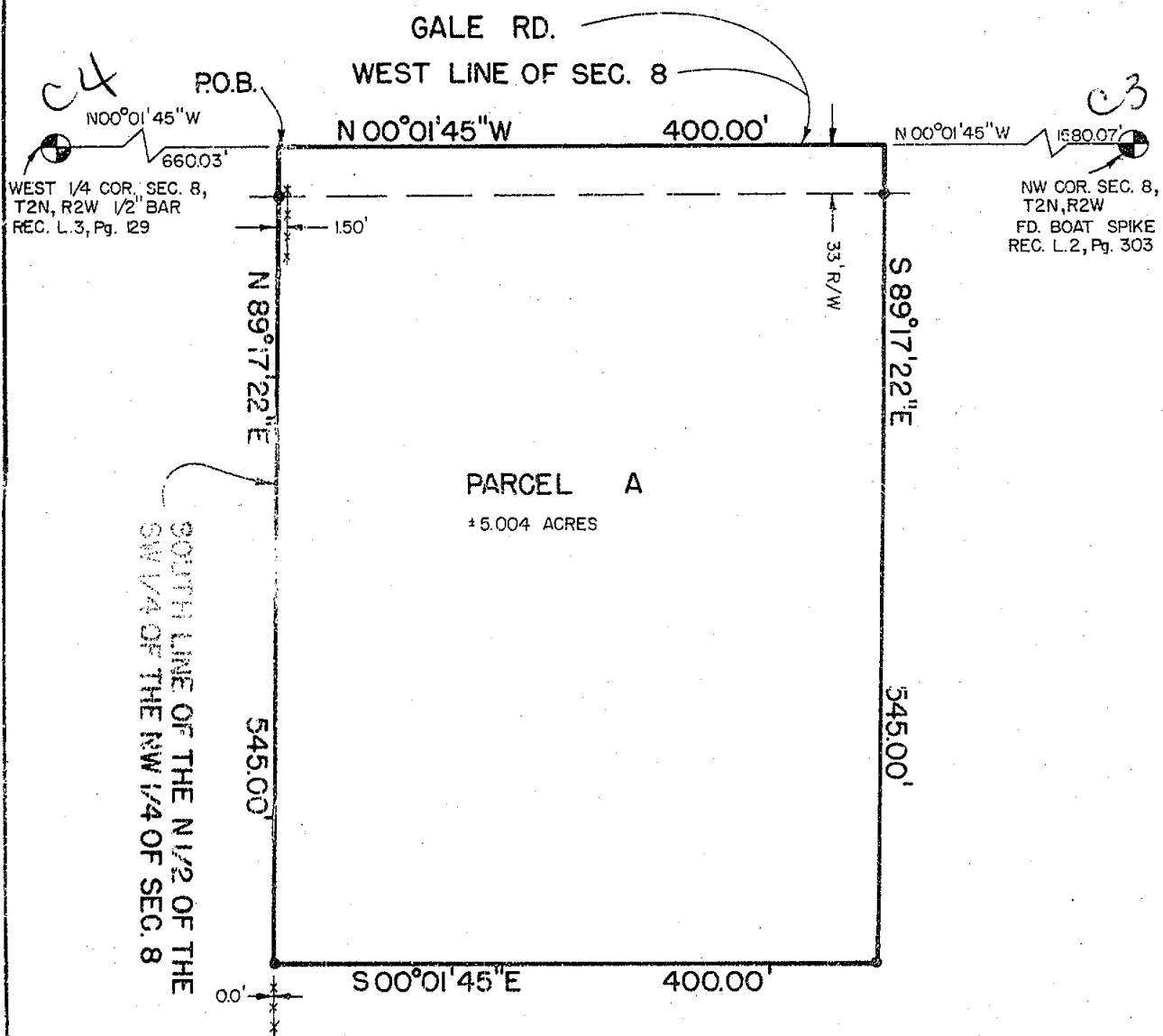
3422 Hagadorn Road  
Mason, Michigan 48854  
phone (517) 351-7410

DRAWN	SM	OCT 80	SEC. 8	T2N	R2W
COMPUTED	RL	OCT 80	1st		
FLD. SURVEY	JA	OCT 80	sheet 1 of 3		A-1301

# CERTIFICATE OF SURVEY

## LEGAL DESCRIPTION: PARCEL A

A parcel of land in the Northwest 1/4 of Section 8, T2N, R2W, Aurelius Township, Ingham County, Michigan; the surveyed boundary of said parcel being described by Michigan RLS #18998 as commencing at the West 1/4 corner of said Section 8; thence N00°01'45"W along the West line of Section 8, 660.03 feet to the point of beginning of this description; thence N00°01'45"W continuing along said West line, 400.00 feet; thence S89°17'22"E, 545.00 feet; thence S00°01'45"E parallel to the West line of said Section 8, 400.00 feet to a point on the South line of the North 1/2 of the SW 1/4 of NW 1/4 of Section 8; thence N89°17'22"W along the South line of the North 1/2 of the SW 1/4 of the NW 1/4 of Section 8, 545.00 feet to the point of beginning, said parcel containing more or less 5.004 acres; said parcel subject to all easements and restrictions of record and to the rights of the public along Gale Road.



2376

ORIGINAL



**POLARIS**  
ASSOCIATES - INC.

Registered  
Land  
Surveyors

3422 Hegadorn Road  
Mason Michigan 48834  
phone (517) 351-7410

DRAWN

SM

OCT 80

SEC. 8

T2N

R2W

COMPUTED

RL

OCT 80

drawing no.

FLD. SURVEY

JA

OCT 80

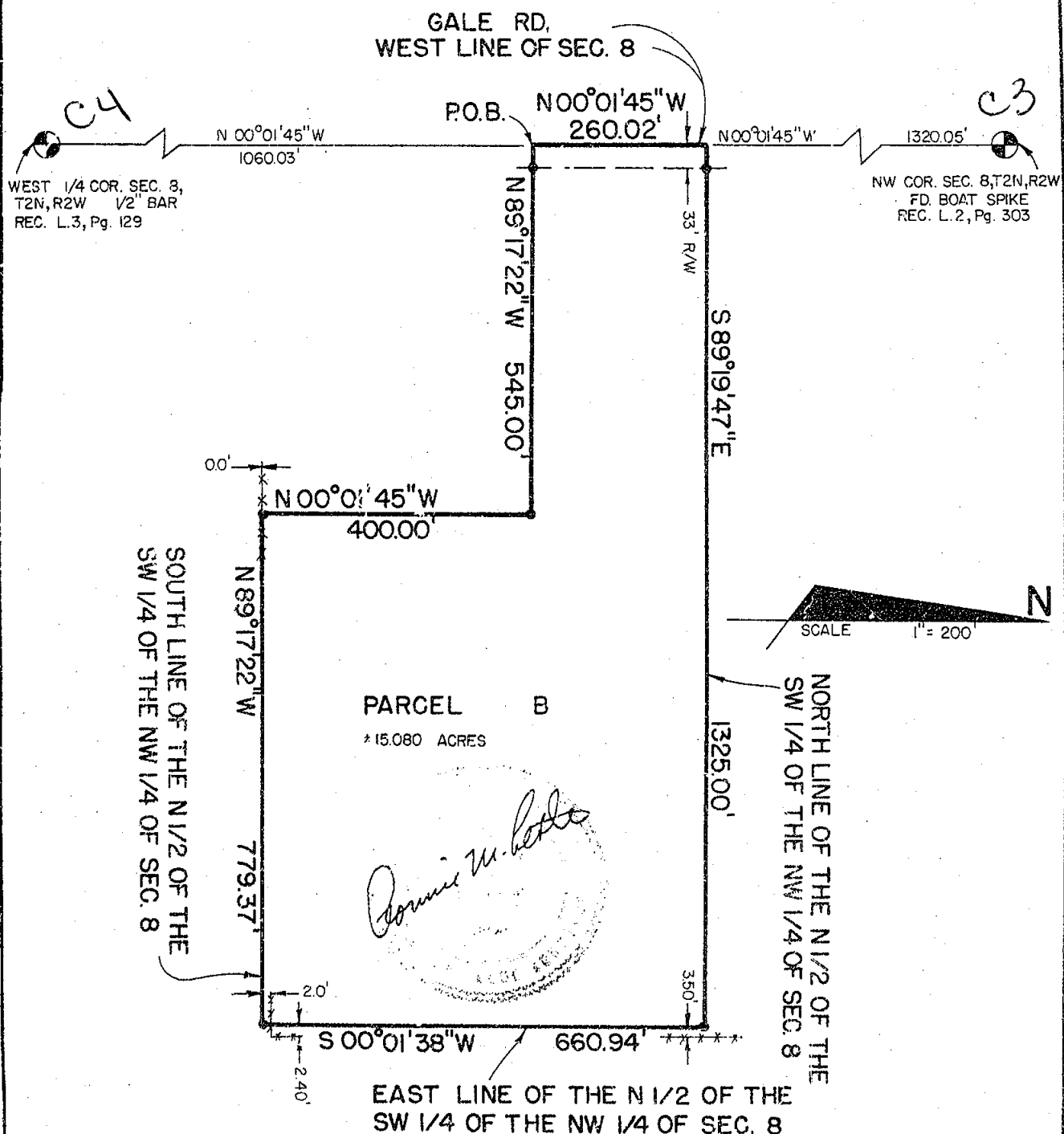
sheet 2A of 3

A-1301

# CERTIFICATE OF SURVEY

## LEGAL DESCRIPTION: PARCEL B

A parcel of land in the Northwest 1/4 of Section 8, T2N, R2W, Aurelius Township, Ingham County, Michigan; the surveyed boundary of said parcel being described by Michigan RLS #18998 as commencing at the West 1/4 corner of said Section 8; thence N00°01'45"W along the West line of Section 8, 1060.03 feet to the point of beginning of this description; thence N00°01'45"W continuing along said West line, 260.02 feet to the North line of the North 1/2 of the SW 1/4 of the NW 1/4 of Section 8; thence S89°19'47"E along said North line, 1325.00 feet to the East line of said North 1/2 of the SW 1/4 of the NW 1/4 of said Section; thence S00°01'38"W along said East line, 660.94 feet; thence N89°17'22"W along the South line of the North 1/2 of the SW 1/4 of the NW 1/4 of Section 8, 779.37 feet; thence N00°01'45"W parallel to the West line of said Section 8, 400.00 feet; thence N89°17'22"W, 545.00 feet to the point of beginning; said parcel containing more or less 15.080 acres; said parcel subject to all easements and restrictions of record and to the rights of the public along Gale Road.



2376



**POLARIS**  
ASSOCIATES - INC.

Registered  
Land  
Surveyors

3422 Hagedorn Road  
Marion Michigan 48854  
phone (817) 351-7410

DRAWN

SM

OCT 80

COMPUTED

RL

OCT 80

FLD. SURVEY

JA

OCT 80

SEC. 8 T2N R2W

drawing no.

sheet 2B of 3

A-1301

## CERTIFICATE OF SURVEY

## WITNESSES TO U.S. PUBLIC LAND CORNERS:

W 1/4 Corner Section 8, T2N, R2W  
Nail & tag in NW side 24" hickory, NE, 41.82' C4  
Nail & tag in SW side 30" hickory, SE, 39.39'  
Nail & tag in SE side 32" maple, SW, 34.10'

Northwest Corner Section 8, T2N, R2W  
Nail & tag in East side 24" hickory, S.W., 56.8' C3  
Nail & tag in N.W. side 24" stump, S.W., 41.42'  
Nail & tag in West side 18" hickory, North, 49.33'

## CERTIFICATE OF SURVEY:

I hereby certify to the parties named hereon that we have surveyed and divided into two parcels, at the direction of said parties, a tract of land previously described as:

The North 1/2 of the SW 1/4 of the  
NW 1/4 of Section 8, T2N, R2W,  
Aurelius Township, Ingham County,  
Michigan


and that we have found or set, as noted hereon, permanent markers to all corners and angle points of the boundaries of parcels A and B; and that all boundary lines described are in accordance with deed lines; and that the more particular surveyed description of parcels A and B are as designated hereon.

This survey complies with the requirements of P.A. 132 of 1970.

This survey was performed with an error of closure of a ratio of 1 in 23,000 based on unadjusted field datum.


*Ronnie M. Lester* 10/13/80

Ronnie M. Lester  
Registered Land Surveyor #18998



2376

ORIGINAL

 <b>POLARIS</b> ASSOCIATES, INC.	Registered Land Surveyors	3422 Hagadorn Road Mason Michigan 48854 phone (517) 351-7410	DRAWN	SM	OCT 80	SEC. 8 T2N R2W
			COMPUTED	RL	OCT 80	drawing no.
			FLD. SURVEY	JA	OCT 80	sheet 3 of 3

A-1301



RE-RECORDED

LIBER 4 355

LIBER

3 767

RECORDED



# CERTIFICATE OF SURVEY

RERECORDED DUE TO ERROR IN DISTANCE DIRECTION.

MAR 5 12:55 PM '79

 REGISTER OF DEEDS  
*Doris Johnson*  
 INGHAM COUNTY, MICH.

RECORDING SPACE

REFERENCE - B1  
 North 1/4 Corner  
 Section 6, T2N, R2W  
 Aurelius Township, Ingham County  
 Nail & Washer in 30" Walnut, N 50°  
 W 49.4'  
 Nail & Washer in 24" Maple, N 02°  
 E 33.9'  
 Nail & Washer in 12" Walnut, S 45°  
 E 28.2'  
 Found stone and 1/2" re-rod with cap  
 As recorded in Liber 2, Page  
 783, Ingham County Records

REFERENCE - C1  
 Northeast Corner  
 Section 6, T2N, R2W  
 Aurelius Township, Ingham County  
 Fnd. 1/2" re-rod on E side 24"  
 clay C.B. N 05° W 31.48'  
 Nail in 6" Wild Cherry, S 45°  
 W 47.55'  
 Nail in Power Pole, N 75° E  
 139.31'  
 Fnd. 1/2" re-rod with cap flush  
 with asphalt  
 As recorded in Liber 2, Page 783  
 Ingham County Records

## DESCRIPTION

Being a part of the North 1/2 of the  
 NE 1/4 of Section 6, T2N, R2W, Aurelius Township, Ingham County, Michigan, described  
 as follows: Beg. at a point distant W 435.32 ft. on the N line of said section from  
 the NE corner, thence S 00° 01' 30" W 1,396.28 ft. to a point on an old fence line  
 being the North E-W 1/8 line so called as occupied, S 89° 40' 27" W 400.01 ft. along  
 said 1/8 line, N 00° 01' 30" E 692.48 ft., E 165.00 ft., N 00° 01' 30" E 706.07 ft. to  
 a point on said N sec. line, E 235.00 ft. to the p.o.b. Contains 10.157 acres more or less.

I certify that I have surveyed the property described hereon and that the ratio of  
 error of closure on the unadjusted field measurements is 1/5000, and that all of the  
 requirements of P.A. 132 of 1970 have been complied with.

Bearings are referenced to the North line of Section 6, T2N, R2W, which is assumed  
 to bear due East and West.

Wolverine Engineering Company


*George M. Young*  
 George M. Young, R.L.S. # 17640

## LEGEND

SECTION LINE  
 DESCRIBED BOUNDARY  
 IRON SET & CAPPED  
 CORNER ANCHOR POST  
 IRON FOUND

SECTION OR 1/4 CORNER

2456 RE-RECORDED



WOLVERINE ENGINEERING COMPANY  
 ENGINEERS SURVEYORS  
 MASON, MICHIGAN

SURVEY FOR ALL STAR REALTY

FLD. SURVEY CLK-MAI

SCALE 1" = 300'

DRAWN BY CLK

DATE JAN. 26, 1979

# CERTIFICATE OF SURVEY

NORTH 1/4 COR., SEC. 6, T2N-R2W  
Aurelius Township, Ingham Co., MI  
Fnd. Stone w/1/2" Capped rerod  
As Recorded Liber 2, Page 783,  
Ingham County Records

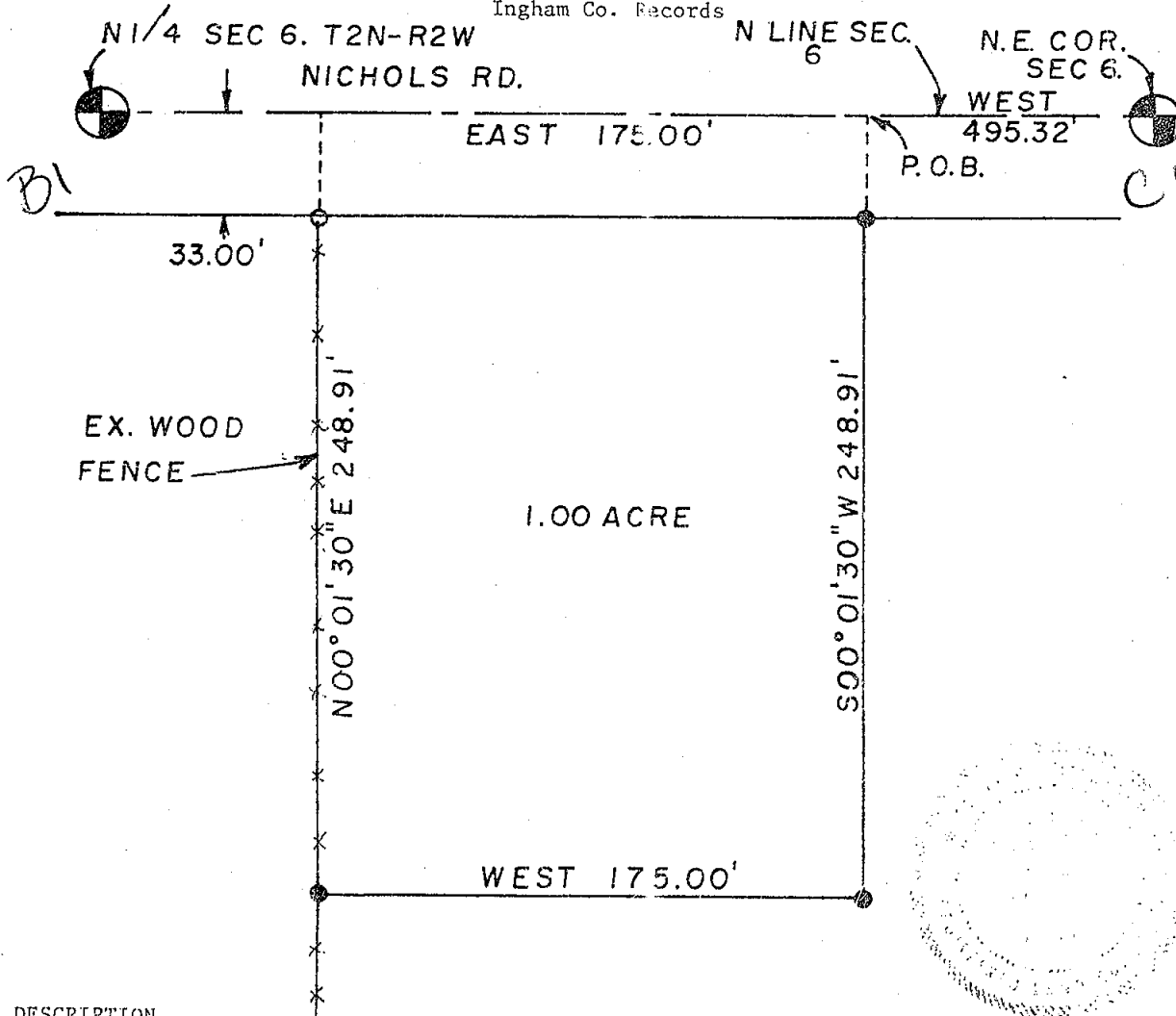
NE COR., SEC. 6, T2N-R2W  
Aurelius Township, Ingham Co.,  
Michigan  
Fnd. 1/2" Rerod w/cap flush  
w/asphalt  
As Recorded Liber 2, Page 783,  
Ingham Co. Records

MAR 17 10 45 AM '83

REGISTER OF DEEDS

INCHAM COUNTY, MICH.

RECORDING SPACE



## DESCRIPTION

Beginning at a point in the North line of Sec. 6, T2N-R2W, Aurelius Township, Ingham County, Michigan, said point being West 495.32 feet from the NE Corner of Sec. 6, T2N-R2W, thence S 00° 01' 30" W 248.91 feet, West 175.00 feet, N 00° 01' 30" E 248.91 feet to the North line of said Sec. 6, East 175.00 feet along the North line of Sec. 6 to the p.o.b. and containing 1.00 acre of land more or less.

I certify that I have surveyed the property described hereon and that the ratio of error of closure on the unadjusted field measurements does not exceed 1/5000, and that all of the requirements of P.A. 132 of 1970 have been complied with.

Bearings are referenced to the North line of Sec. 6, which is assumed to bear due East & West.

WOLVERINE ENGINEERS AND SURVEYORS, INC.

*George M. Young*  
George M. Young, L.S. #17640

2632

## LEGEND

ALL DIMENSIONS ARE IN FEET AND DECIMALS THEREOF  
SECTION LINE  
DESCRIBED BOUNDARY  
IRON SET & CAPPED  
IRON FOUND  
EX. FENCE LINE



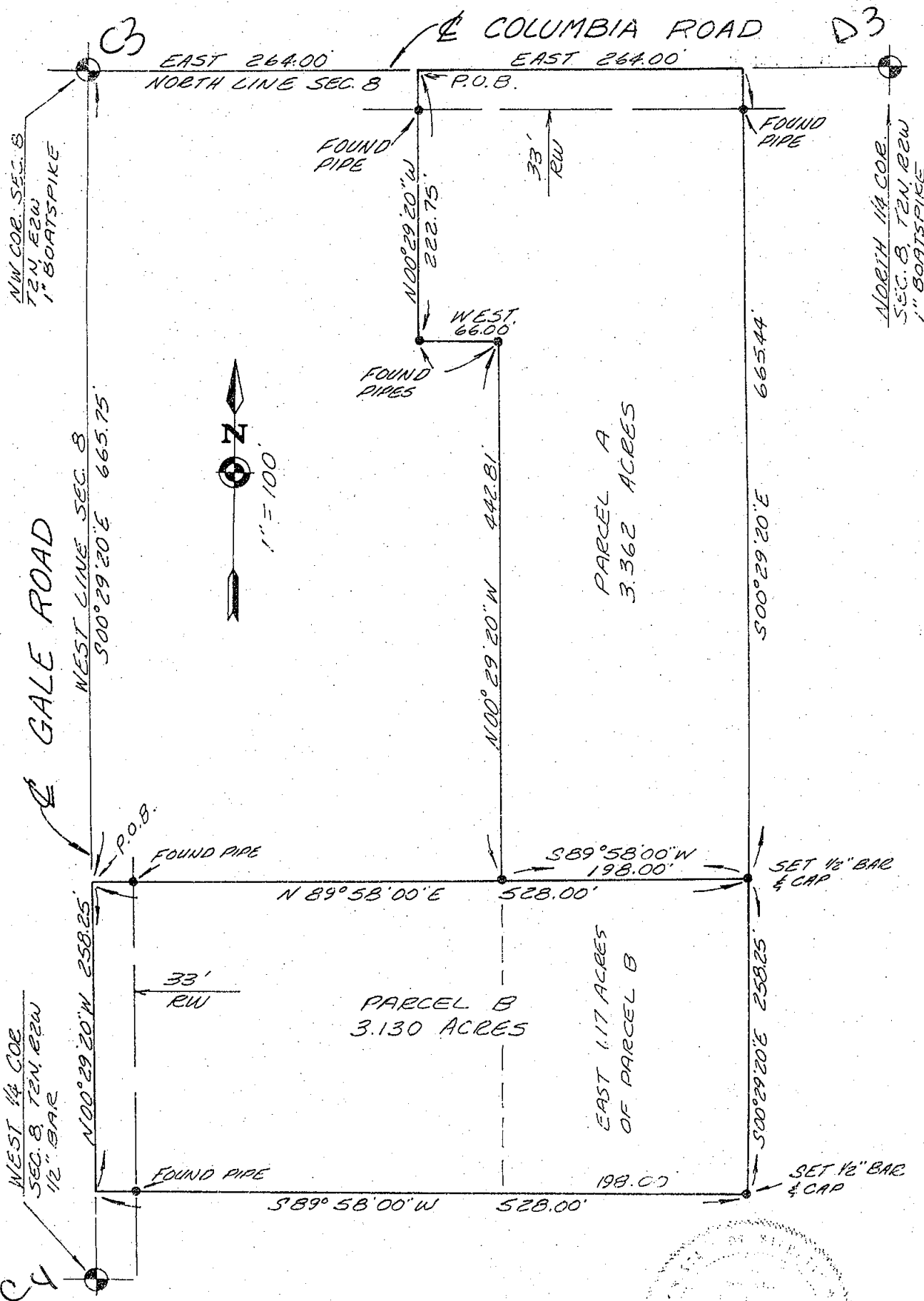
WOLVERINE ENGINEERS & SURVEYORS, INC.  
ENGINEERS-SURVEYORS  
MASON, MICHIGAN

SURVEY FOR	THOMAS PRITEN
FIELD SURVEY	JEL
DRAWN BY	JEL
SCALE	1" = 50'
DATE	NOV. 23, 1982

Mr. Harvey Clark  
5945 W. Columbia Rd.  
Mason, Michigan 48854

# CERTIFIED SURVEY MAP

18989



MARVIN F. FOUTY, P.C.  
LAND SURVEYING & MAPPING  
717 beech street  
east lansing, michigan 48823  
phone: 332-5354

DATE MAY 31, 1983

JOB NO. 392

SHEET 1 OF 2

REGISTERED LAND SURVEYOR NO. 18989

FOR: Mr. Harvey Clark  
5963 W. Columbia Rd.  
Mason, Michigan 48854

**CERTIFIED SURVEY MAP**

REP.

4-1000

**LEGAL DESCRIPTIONS:**

Parcel A That part of the NW $\frac{1}{4}$  of Section 8, T2N, R2W, Aurelius Township, Ingham County, Michigan described as: Beginning at a point on the North line of said Section 8 distant East 264.00 feet from the NW corner of said Section; thence continuing East 264.00 feet along said north line; thence S00°29'20"E parallel with the west line of said Section a distance of 665.44 feet; thence S89°58'00"W 198.00 feet; thence N00°29'20"W 442.81 feet parallel with said West line; thence West 66.00 feet parallel with said North line; thence N00°29'20"W 222.75 feet parallel with said West line to the point of beginning; containing 3.362 acres more or less; said parcel subject to the rights of the public in Columbia Road; said parcel also subject to easements and restrictions of record.

Parcel B That part of the NW $\frac{1}{4}$  of Section 8, T2N, R2W, Aurelius Township, Ingham County, Michigan described as: Beginning at a point on the West line of said Section 8 distant S00°29'20"E 665.75 feet from the NW corner of said Section; thence N89°58'00"E 528.00 feet; thence S00°29'20"E 258.25 feet parallel with said West line; thence S89°58'00"W 528.00 feet to a point on said West line; thence N00°29'20"W 258.25 feet along said West line to the point of beginning; said parcel subject to the rights of the public in Gale Road; said parcel containing 3.130 acres more or less; said parcel also subject to easements and restrictions of record.

**Witnesses to Public Land Corners**

NW corner Sec. 8, T2N, R2W, C3  
Found nail and tag E/side 24" Hick. SW 56.8'  
Found nail and tag NW side 24" stump SW 41.42'  
Found nail and tag W/side 18" hickory, North 49.33'

N  $\frac{1}{4}$  corner Sec. 8, T2N, R2W, D3  
Found nail and tag NE/s 32" Maple South 30.43'  
Found nail and tag E/side maple, North 83.73'  
Found nail and tag SW/side 10" maple NW 43.84'

West  $\frac{1}{4}$  corner Sec. 8, T2N, R2W, C4  
Found nail and tag NW/side 24" hickory NE 41.82'  
Found nail and tag SW/side 30" hickory, SE 39.39'  
Found nail and tag SE/side 32" maple SW 34.10'

I hereby certify to the parties named hereon that we have surveyed parcels of land in the NW $\frac{1}{4}$  of Section 8, T2N, R2W and that we have found or set as noted hereon permanent markers at all corners of said parcels. I further certify that this survey complies with the requirements of Public Act 132 of 1970 and was performed with an error of closure no greater than a ratio of 1 in 5000.

**LEGAL DESCRIPTION:** The east 1.17 A of Parcel B  
That part of the NW $\frac{1}{4}$  of Section 8, T2N, R2W, Aurelius Township, Ingham County, Michigan described as: Commencing at the NW corner of said Section 8; thence S00°29'20"E 665.75 feet along the west line of said section; thence N89°58'00"E 330.00 feet to the POINT OF BEGINNING of this description; thence continuing N89°58'00"E 198.00 feet; thence S00°29'20"E 258.25 feet parallel with said West section line; thence S89°58'00"W 198.00 feet; thence N00°29'20"W 258.25 feet parallel with said west section line to the point of beginning, containing 1.17 acres more or less; said parcel subject to easements and restrictions of record.

**MARVIN F. FOUTY, P.C.**  
LAND SURVEYING & MAPPING  
717 beech street  
east lansing, michigan 48823  
phone: 332-5354

DATE MOY 31, 1983

JOB NO. 392

SHEET 2 OF 2

REGISTERED LAND SURVEYOR NO. 18989

LIBER

4 p. 1231

## CERTIFIED SURVEY MAP

FOR: Ruth C. Smith

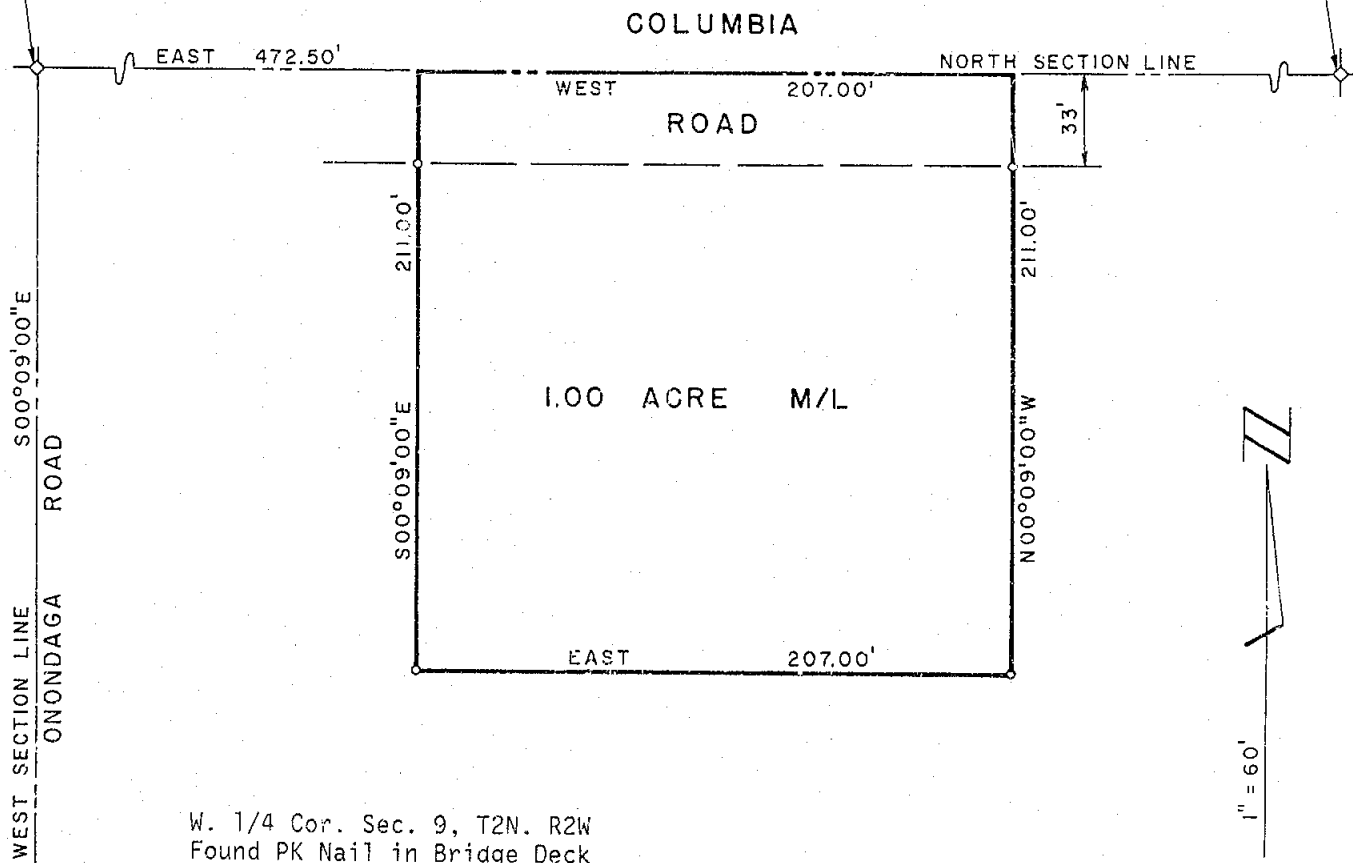
**DESCRIPTION:** Beginning on the north section line 472.50 feet East of the NW corner of Section 9, T2N, R2W, Aurelius Township, Ingham County, Michigan; thence S00°09'00"E parallel with the west section line 211.00 feet; thence East 207.00 feet; thence N00°09'00"W 211.00 feet to the north section line; thence West 207.00 feet to the point of beginning; containing 1.00 acres more or less, according to the recorded Certified Survey Map thereof.

N.W. Cor. Sec. 9, T2N, R2W  
Found Boat Spike

N. 1/4 Cor. Sec. 9, T2N, R2W  
Found 3/4" Iron Pipe

Steel Fence Post SW 49.85 feet  
Power Pole SE 119.90 feet  
Power Pole NNW 63.96 feet  
Power Pole NE 67.10 feet

50" Oak N60°W 60.28 feet  
Telephone Pole South 80.92 feet  
Telephone Pole North 31.00 feet



W. 1/4 Cor. Sec. 9, T2N, R2W  
Found PK Nail in Bridge Deck

Guard Rail Post NW 16.37 feet  
Guard Rail Post SW 20.25 feet  
W. Edge of Bridge Deck West 10.89 feet  
E. Edge of Bridge Deck East 14.78 feet

o indicates 1/2" iron pipe set.

I CERTIFY THAT THIS MAP CORRECTLY REPRESENTS A SURVEY MADE UNDER MY SUPERVISION OF THE LAND DESCRIBED ABOVE IN COMPLIANCE WITH THE REQUIREMENTS OF PUBLIC ACT 132 OF 1970. THE RELATIVE ERROR OF CLOSURE BEING 1 PART IN 11,100; AND THAT THE ENCROACHMENTS AFFECTING SAID LAND, IF ANY, ARE LOCATED AS SHOWN HEREON.

DATE APRIL 18, 1986

R. W. STEADMAN & ASSOCIATES, INC.  
LAND SURVEYING & ENGINEERING

ORDER NO. 960065

3002

LANSING, MICHIGAN

DRAWN BY R.W.S.

BY:

*Richard W. Steadman*  
REGISTERED LAND SURVEYOR #11370



RECORDED

LIBER

6 1217

## CERTIFICATE OF SURVEY





MAY 3 8 09 AM '93

REGISTERED

INGHAM COUNTY, MICH.

FOR: Marvin Scriptor  
5541 W. Columbia Road  
Mason, MI 48854

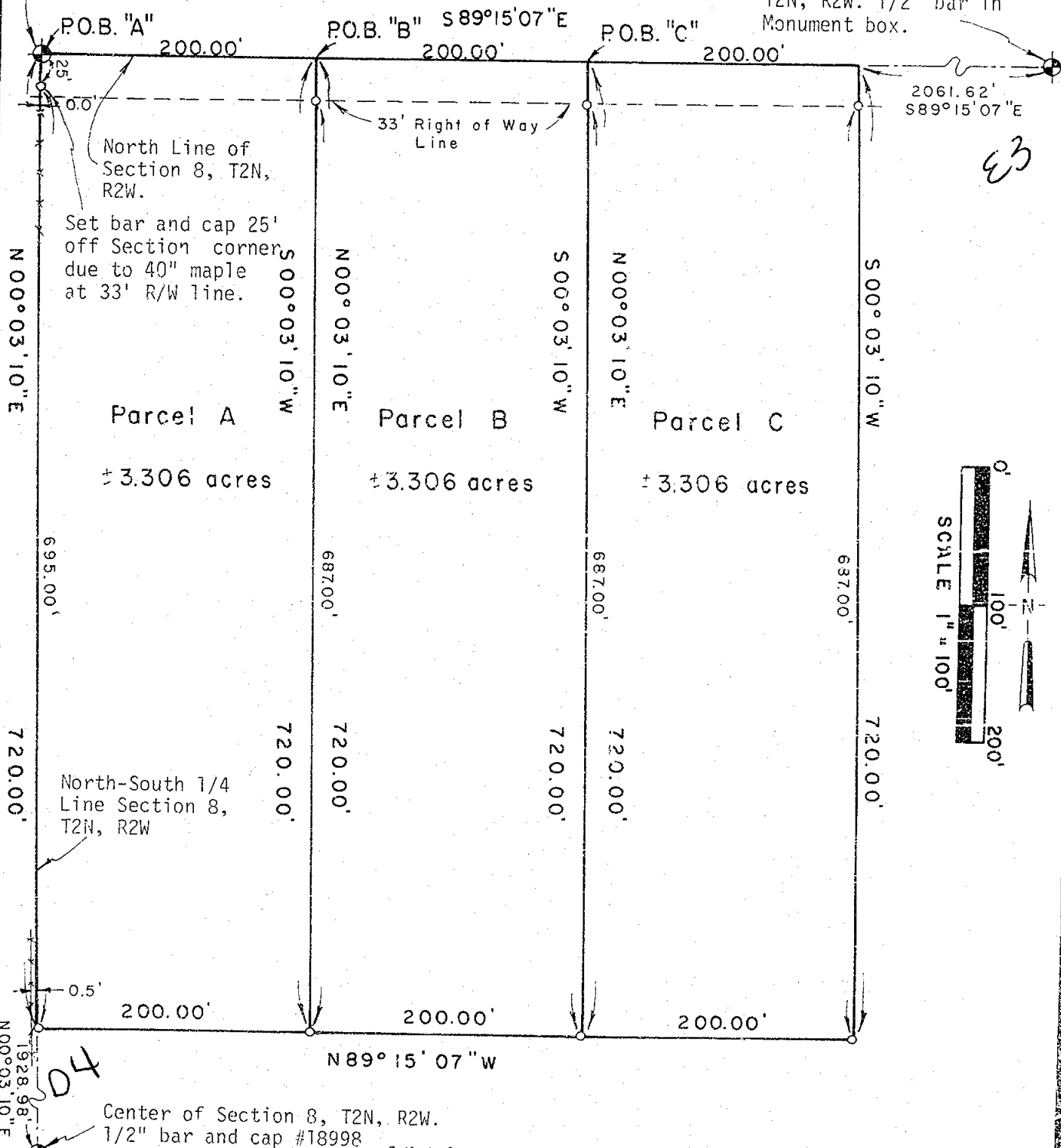
## LEGEND:

1. All dimensions are in feet and decimals thereof.
2. 1/2" bar and I.D. cap have been placed at all points marked "o".
3.  indicates government corner.
4.  indicates not to scale.
5.  indicates described property line.
6.  indicates fence line.
7. All bearings are relative and referenced to a survey as recorded in Liber 3, Pages 329 and 330 of Ingham County Survey Records.

North 1/4 Corner Section 8,  
T2N, R2W. Boatspike.

COLUMBIA ROAD

Northeast Corner Section 8,  
T2N, R2W. 1/2" bar in  
Monument box.



**POLARIS**  
SURVEYING CO.

3081 Holt Road  
Mason, Michigan 48854  
517/676-3630

fld. survey	RL	Apr 93	Sec. 8, T 2N, R 2W
drawn	RL	Apr 93	Co. Ingham
sheet 1 of 3		Drawing number	A-4239

## CERTIFICATE OF SURVEY

PARCEL DESCRIPTIONS:

**Parcel A:** A parcel of land in the Northeast 1/4 of Section 8, T2N, R2W, Aurelius Township, Ingham County, Michigan; the surveyed boundary of said parcel being described as Beginning at the North 1/4 corner of said Section 8; thence South 89°15'07" East along the North line of said Section 8 a distance of 200.00 feet; thence South 00°03'10" West parallel to the North-South 1/4 line of said Section 8 a distance of 720.00 feet; thence North 89°15'07" West parallel to the North line of said Section 8 a distance of 200.00 feet to a point on the North-South 1/4 line of said Section 8; thence North 00°03'10" East along the North-South 1/4 line of said Section 8 a distance of 720.00 feet to the point of beginning; said parcel containing more or less 3.306 acres; said parcel subject to the rights of the public across Columbia Road; said parcel subject to all easements and restrictions of record.

**Parcel B:** A parcel of land in the Northeast 1/4 of Section 8, T2N, R2W, Aurelius Township, Ingham County, Michigan; the surveyed boundary of said parcel being described as commencing at the North 1/4 corner of said Section 8; thence South 89°15'07" East along the North line of said Section 8 a distance of 200.00 feet to the point of beginning of this description; thence South 89°15'07" East continuing along the North line of said Section 8 a distance of 200.00 feet; thence South 00°03'10" West parallel to the North-South 1/4 line of said Section 8 a distance of 720.00 feet; thence North 89°15'07" West parallel to the North line of said Section 8 a distance of 200.00 feet; thence North 00°03'10" East parallel to the North-South 1/4 line of said Section 8 a distance of 720.00 feet to the point of beginning; said parcel containing more or less 3.306 acres; said parcel subject to the rights of the public across Columbia Road; said parcel subject to all easements and restrictions of record.

**Parcel C:** A parcel of land in the Northeast 1/4 of Section 8, T2N, R2W, Aurelius Township, Ingham County, Michigan; the surveyed boundary of said parcel being described as commencing at the North 1/4 corner of said Section 8; thence South 89°15'07" East along the North line of said Section 8 a distance of 400.00 feet to the point of beginning of this description; thence South 89°15'07" East continuing along the North line of said Section 8 a distance of 200.00 feet; thence South 00°03'10" West parallel to the North-South 1/4 line of said Section 8 a distance of 720.00 feet; thence North 89°15'07" West parallel to the North line of said Section 8 a distance of 200.00 feet; thence North 00°03'10" East parallel to the North-South 1/4 line of said Section 8 a distance of 720.00 feet to the point of beginning; said parcel containing more or less 3.306 acres; said parcel subject to the rights of the public across Columbia Road; said parcel subject to all easements and restrictions of record.

WITNESSES TO GOVERNMENT CORNERS:

North 1/4 Corner Section 8, T2N, R2W. Boatspike. Liber 2, Page 303.  
 Northeast corner foundation house #5741, 207°az., 96.3'  
 Southeast corner foundation house #5755, 355°az., 116.8' D3  
 Set nail and tag NE side 40" maple, 184°az., 30.8'  
 Set nail and tag SW side 18" pignut, 328°az., 43.8'

Northeast Corner Section 8, T2N, R2W. 1/2" bar in Monument box.  
 Liber 3, Page 560.  
 Set nail and tag in East side 15" walnut, 202°az., 118.2' E3  
 Set nail and tag in South side 30" maple, 287°az., 156.7'  
 Set nail and tag in South side new u. pole 308°az., 75.4'  
 Set nail and tag in South side new u. pole 62°az., 66.7'

continued on page three.

1121

**POLARIS**  
 SURVEYING CO.

3081 Holt Road  
 Mason, Michigan 48854  
 517/676-3630

fld. survey	RL	Apr 93	Sec. 8, T 2N, R 2W
drawn	RL	Apr 93	Co. Ingham
sheet 2 of 3	Drawing number: A-4239		

LIBER

6 1219

# CERTIFICATE OF SURVEY

## WITNESSES TO GOVERNMENT CORNERS CONTINUED:

Center of Section 8, T2N, R2W. 1/2" bar and cap #18998.  
Liber 3, Page 557.  
Set nail and tag in North side 15" pignut, 101°az., 18.7'  
Set nail and tag in SW side 12" shagbark, 64°az., 35.4'  
Set nail and tag in North side 6" ironwood, 260°az., 18.3'  
Set nail and tag in South side 36" pignut, 27°az., 56.2'

D4

## CERTIFICATE OF SURVEY:

I hereby certify to the parties named hereon that I have surveyed three parcels of land from a tract of land described as:

The Northeast 1/4 of Section 8, T2N, R2W, Aurelius Township,  
Ingham County, Michigan.


and that I have set permanent markers to all corners of said parcels and that the more particular surveyed descriptions of said parcels is as designated hereon.

This survey complies with the requirements of P.A. 132 of 1970.

This survey was performed with an error of closure no greater than a ratio of 1 in 40,000 based upon unadjusted field datum.

*Ronnie M. Lester* 4/6/93

Ronnie M. Lester, Professional Surveyor #18998



**POLARIS**  
SURVEYING CO.

3081 Holt Road  
Mason, Michigan 48854  
517/676-3630

fld. survey	RL	Apr 93	Sec. 8 , T 2N , R 2W
drawn	RL	Apr 93	Co. Ingham
sheet 3 of 3	Drawing number A-4239		






# CERTIFICATE OF SURVEY

FOR: Randolph L. and Dawn M. Kenroy  
5523 W. Columbia Road  
Mason, MI 48854

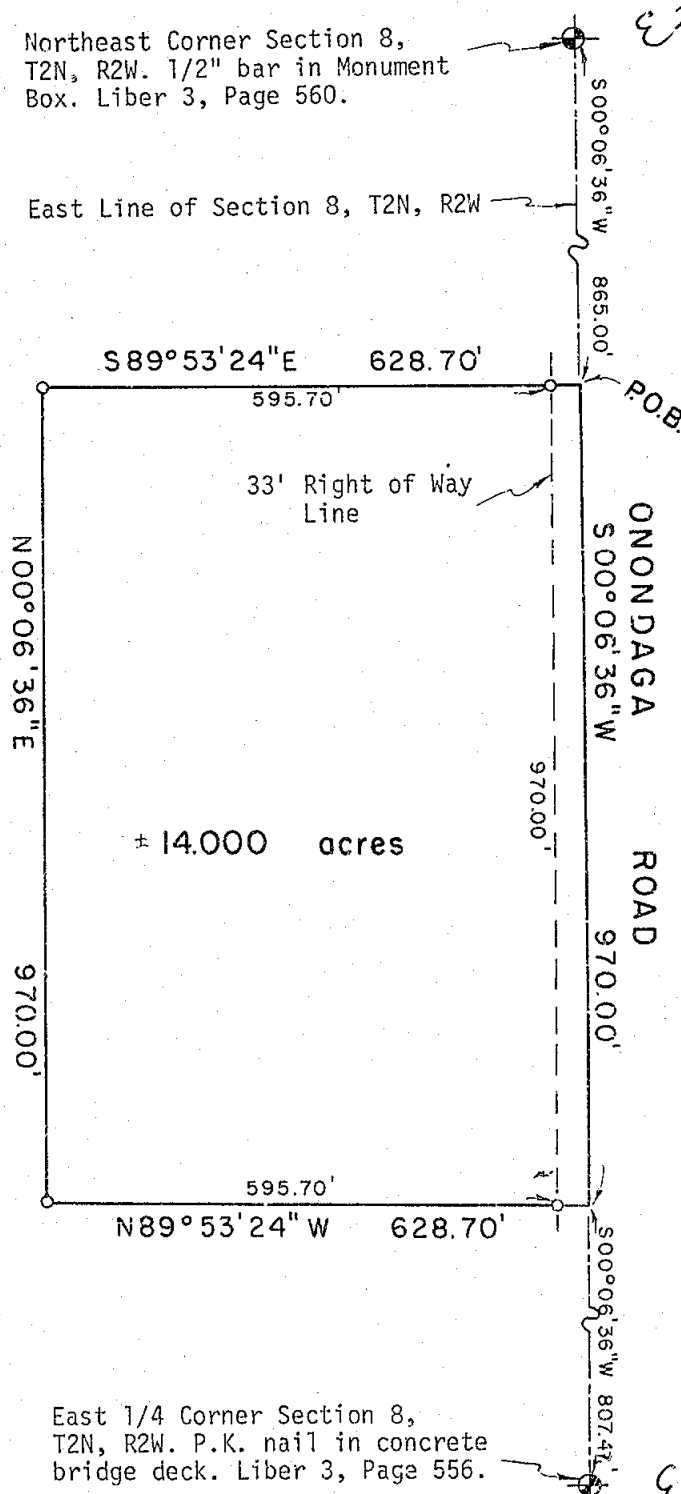
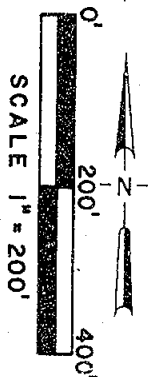
RECORDED  
960030172  
08/07/1996 13:26:20  
REGISTER OF DEEDS  
Paula Johnson  
INGHAM COUNTY, MI

## LEGEND:

1. All dimensions are in feet and decimals thereof.
2. 1/2" bar and I.D. cap have been placed at all points marked "o".
3.  indicates government corner.
4.  indicates not to scale.
5.  indicates described property line.
6. All bearings are relative and referenced to a survey as recorded in Liber 3, Pages 59 and 60 of Ingham County Survey Records.

Northeast Corner Section 8,  
T2N, R2W. 1/2" bar in Monument  
Box. Liber 3, Page 560.

East Line of Section 8, T2N, R2W



East 1/4 Corner Section 8,  
T2N, R2W. P.K. nail in concrete  
bridge deck. Liber 3, Page 556.

**POLARIS**  
SURVEYING CO.

3081 Holt Road  
Mason, Michigan 48854  
517/676-3630

fld. survey	RL	Jul 96	Sec. 8 , T 2N , R 2W
drawn	RL	Jul 96	Co. Ingham
sheet 1 of 2	Drawing number A-4313		

## CERTIFICATE OF SURVEY

### PROPERTY DESCRIPTION:

A parcel of land located in the Northeast 1/4 of Section 8, T2N, R2W, Aurelius Township, Ingham County, Michigan; the surveyed boundary of said parcel being described as commencing at the Northeast corner of said Section 8; thence South 00°06'36" West along the East line of said Section 8 a distance of 865.00 feet to the point of beginning of this description; thence continuing South 00°06'36" West along the East line of said Section 8 a distance of 970.00 feet; thence North 89°53'24" West perpendicular to the East line of said Section 8 a distance of 628.70 feet; thence North 00°06'36" East parallel to the East line of said Section 8 a distance of 970.00 feet; thence South 89°53'24" East a distance of 628.70 feet to the point of beginning; said parcel containing more or less 14.000 acres; said parcel subject to the rights of the public across Onondaga Road; said parcel subject to all other easements and restrictions of record.

### WITNESSES TO GOVERNMENT CORNERS:

Northeast Corner Section 8, T2N, R2W. 1/2" bar in monument box. Liber 3, Page 560.

Nail and tag #18998 in East side 15" walnut mag. az. 202°, 118.2' E3  
 Nail and tag #18998 in South side 30" maple mag. az. 287°, 156.7'  
 Nail and tag #18998 in South side utility pole mag. az. 308°, 75.4'  
 Nail and tag #18998 in South side utility pole mag. az. 62°, 66.7'

East 1/4 corner Section 8, T2N, R2W. P.K. nail in concrete bridge deck. Liber 3, Page 556. 10.80' East of West edge of Bridge deck. E4

Set galvanized nail and 1 1/4" brass tag stamped "18998 LESTER" on East side 20" ash mag. az. 350°, 108.27'  
 Set galvanized nail and 1 1/4" brass tag stamped "18998 LESTER" on East side guard rail post mag. az. 340°, 33.95'  
 Set galvanized nail and 1 1/4" brass tag stamped "18998 LESTER" on West side guard rail post mag. az. 160°, 45.95'  
 Set galvanized nail and 1 1/4" brass tag stamped "18998 LESTER" on S.E. side 24" cottonwood mag. az. 241°, 39.27'

### CERTIFICATE OF SURVEY:

I hereby state to the parties named hereon that I have surveyed a parcel of land out of a tract of land described as:


The Northeast 1/4 of Section 8, T2N, R2W, Aurelius Township,  
Ingham County, Michigan.

and that I have set permanent markers to all corners of said parcel and that the more particular surveyed description of said parcel is as indicated hereon.

This survey complies with the requirements of P.A. 132 of 1970.

This survey was performed with an error of closure no greater than a ratio of 1 in 40,000 based upon unadjusted field datum.

Ronnie M. Lester 7/9/96  
 Ronnie M. Lester, Professional Surveyor #18998



**POLARIS**  
SURVEYING CO.

3081 Holt Road  
Mason, Michigan 48854  
517/676-3630


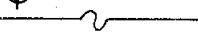

fld. survey	RL	Jul 96	Sec. 8 , T 2N , R 2W
drawn	RL	Jul 96	Co. Ingham
sheet 2 of 2	Drawing number A-4313		

# CERTIFICATE OF SURVEY

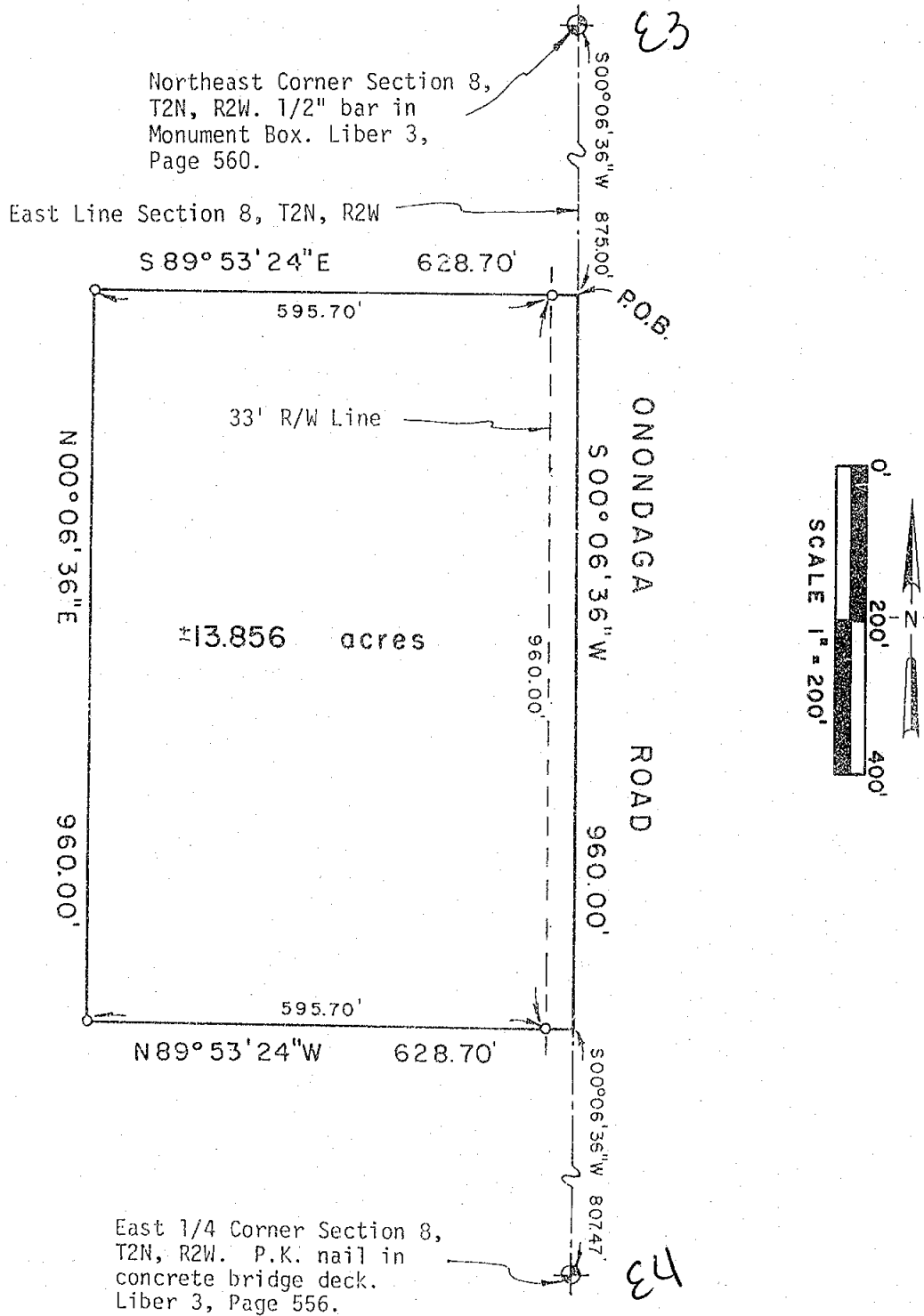
FOR: Randolph L. and Dawn M. Kenroy  
5523 W. Columbia Road  
Mason, MI 48854

RECORDED  
970007085  
02/27/1997 13:40:56  
REGISTER OF DEEDS  
Paula Johnson  
INGHAM COUNTY, MI

## LEGEND:

1. All dimensions are in feet and decimals thereof.
2. 1/2" bar and I.D. cap have been placed at all points marked "o".
3.  indicates government corner.
4.  indicates not to scale.
5.  indicates described property line.
6. All bearings are relative and referenced to a survey as recorded in Liber 7, Pages 853 and 854 of Ingham County Survey Records.

NOTE: This survey supersedes a survey as recorded in Liber 7, Pages 853 and 854 of Ingham County Survey Records



**POLARIS**  
SURVEYING CO.

3081 Holt Road  
Mason, Michigan 48854  
517/676-3630

fld. survey	RL	Nov 96	Sec. 8, T 2N, R2W
drawn	RL	Nov 96	Co. Ingham
sheet 1 of 2		Drawing number	A-4313.1

## CERTIFICATE OF SURVEY

### PROPERTY DESCRIPTION:

A parcel of land located in the Northeast 1/4 of Section 8, T2N, R2W, Aurelius Township, Ingham County, Michigan; the surveyed boundary of said parcel being described as commencing at the Northeast corner of said Section 8; thence South 00°06'36" West along the East line of said Section 8 a distance of 875.00 feet to the point of beginning of this description; thence continuing South 00°06'36" West along the East line of said Section 8 a distance of 960.00 feet; thence North 89°53'24" West perpendicular to the East line of said Section 8 a distance of 628.70 feet; thence North 00°06'36" East parallel to the East line of said Section 8 a distance of 960.00 feet; thence South 89°53'24" East a distance of 628.70 feet to the point of beginning; said parcel containing more or less 13.856 acres; said parcel subject to the rights of the public across Onondaga Road; said parcel subject to all other easements and restrictions of record.

### WITNESSES TO GOVERNMENT CORNERS:

Northeast Corner Section 8, T2N, R2W. 1/2" bar in monument box. Liber 3, Page 560.

Nail and tag #18998 in East side 15" walnut mag. az. 202°, 118.2' E3

Nail and tag #18998 in South side 30" maple mag. az. 287°, 156.7'

Nail and tag #18998 in South side utility pole mag. az. 308°, 75.4'

Nail and tag #18998 in South side utility pole mag. az. 62°, 66.7'

East 1/4 corner Section 8, T2N, R2W. P.K. nail in concrete bridge deck. Liber 3, Page 556. 10.80' East of West edge of Bridge deck. E4

Galvanized nail and 1 1/4" brass tag stamped "18998 LESTER" on East side 20" ash mag. az. 350°, 108.27'

Galvanized nail and 1 1/4" brass tag stamped "18998 LESTER" on East side guard rail post mag. az. 340°, 33.95'

Galvanized nail and 1 1/4" brass tag stamped "18998 LESTER" on West side guard rail post mag. az. 160°, 45.95'

Galvanized nail and 1 1/4" brass tag stamped "18998 LESTER" on S.E. side 24" cottonwood mag. az. 241°, 39.27'

### CERTIFICATE OF SURVEY:

I hereby state to the parties named hereon that I have surveyed a parcel of land out of a tract of land described as:

The Northeast 1/4 of Section 8, T2N, R2W, Aurelius Township,  
Ingham County, Michigan.

and that I have set permanent markers to all corners of said parcel and that the more particular surveyed description of said parcel is as indicated hereon.


This survey complies with the requirements of P.A. 132 of 1970.

This survey was performed with an error of closure no greater than a ratio of 1 in 40,000 based upon unadjusted field datum.

*Ronnie M. Lester*

11/25/96

Ronnie M. Lester, Professional Surveyor #18998



**POLARIS**  
SURVEYING CO.

3081 Holt Road  
Mason, Michigan 48854  
517/676-3630




fld. survey	RL	Nov 96	Sec. 8, T 2N, R 2W
drawn	RL	Nov 96	Co. Ingham
sheet 2 of 2	Drawing number A-43131		

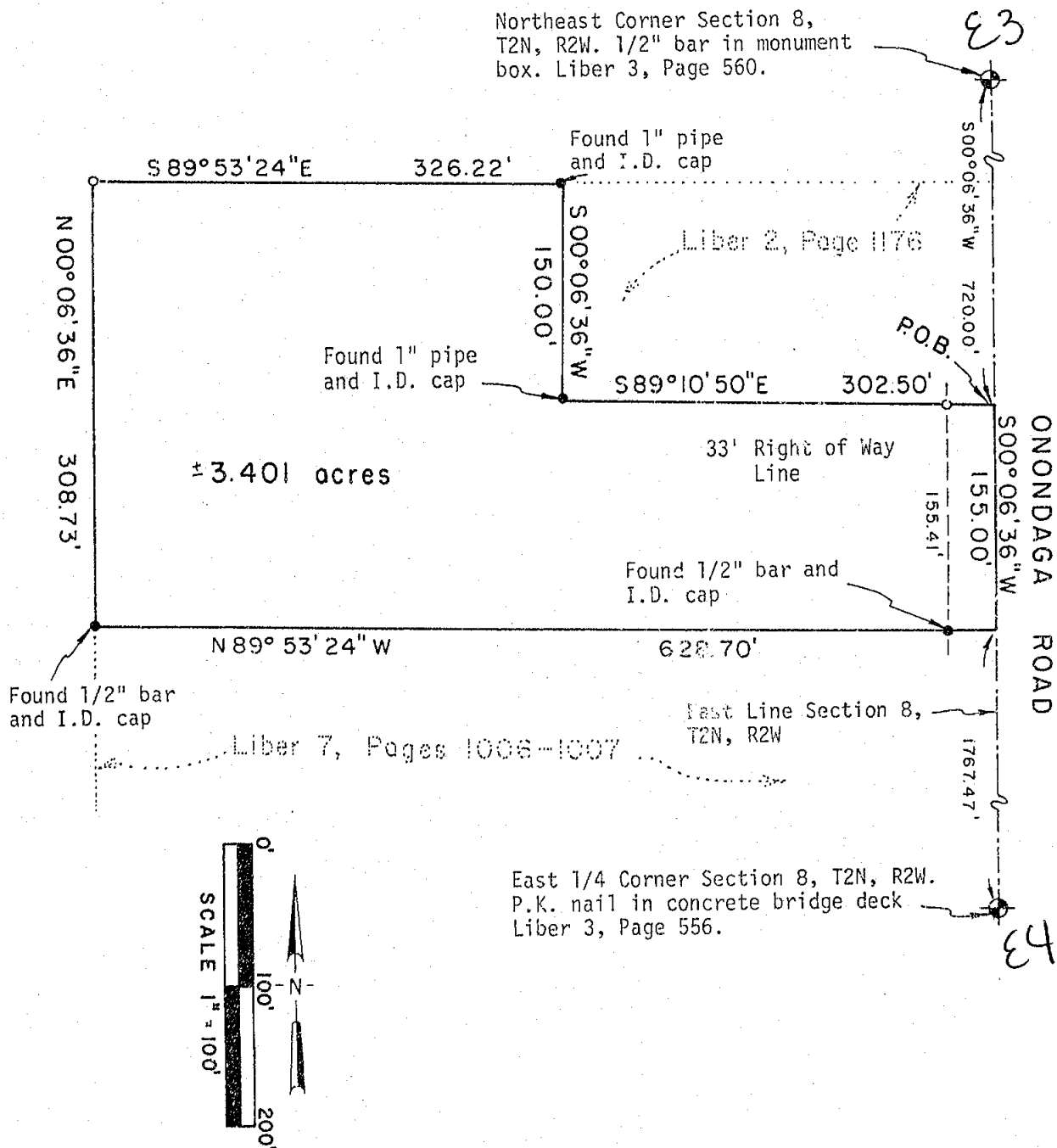
# CERTIFICATE OF SURVEY

FOR: Marvin Scriptor  
5541 W. Columbia Road  
Mason, MI 48854

RECORDED  
970016910  
05/13/1997 15:19:31  
REGISTER OF DEEDS  
Paula Johnson  
INGHAM COUNTY, MI

**LEGEND:**

1. All dimensions are in feet and decimals thereof.
2. 1/2" bar and I.D. cap have been placed at all points marked "o".
3. Existing survey markers were found at points marked "•".
4.  indicates government corner.
5.  indicates not to scale.
6.  indicates described property line.
7. All bearings are relative and referenced to a survey as recorded in Liber 7, Pages 853 and 854 of Ingham County Survey Records.



**POLARIS**  
SURVEYING CO.

3081 Holt Road  
Mason, Michigan 48854  
517/676-3630

fld. survey	RL	Apr 97	Sec. 8 , T 2N, R 2W
drawn	RL	Apr 97	Co. Ingham
sheet 1 of 2	Drawing number A-4331		

## CERTIFICATE OF SURVEY

### PROPERTY DESCRIPTION:

A parcel of land located in the Northeast 1/4 of Section 8, T2N, R2W, Aurelius Township, Ingham County, Michigan; the surveyed boundary of said parcel being described as commencing at the Northeast corner of said Section 8; thence South 00°06'36" West along the East line of said Section 8 a distance of 720.00 feet to the point of beginning of this description; thence continuing South 00°06'36" West along the East line of said Section 8 a distance of 155.00 feet; thence North 89°53'24" West perpendicular to the East line of said Section 8 a distance of 628.70 feet; thence North 00°06'36" East parallel to the East line of said Section 8 a distance of 308.73 feet; thence South 89°53'24" East perpendicular to the East line of said Section 8 a distance of 326.22 feet; thence South 00°06'36" West parallel to the East line of said Section 8 a distance of 150.00 feet; thence South 89°10'50"E along the South line of a parcel of land surveyed and recorded in Liber 2, Page 1176 of Ingham County Survey Records a distance of 302.50 feet to the point of beginning; said parcel containing more or less 3.401 acres; said parcel subject to the rights of the public across Onondaga Road; said parcel subject to all other easements and restrictions of record.

### WITNESSES TO GOVERNMENT CORNERS:

Northeast Corner Section 8, T2N, R2W. 1/2" bar in monument box. Liber 3, Page 560.

Nail and tag #18998 in East side 15" walnut mag. az. 202°, 118.2' E3  
 Nail and tag #18998 in South side 30" maple mag. az. 287°, 156.7'  
 Nail and tag #18998 in South side utility pole mag. az. 308°, 75.4'  
 Nail and tag #18998 in South side utility pole mag. az. 62°, 66.7'

East 1/4 corner Section 8, T2N, R2W. P.K. nail in concrete bridge deck. Liber 3, Page 556. 10.80' East of West edge of Bridge deck. E4

Galvanized nail and 1 1/4" brass tag stamped "18998 LESTER" on East side 20" ash mag. az. 350°, 108.27'

Galvanized nail and 1 1/4" brass tag stamped "18998 LESTER" on East side guard rail post mag. az. 340°, 33.95'

Galvanized nail and 1 1/4" brass tag stamped "18998 LESTER" on West side guard rail post mag. az. 160°, 45.95'

Galvanized nail and 1 1/4" brass tag stamped "18998 LESTER" on S.E. side 24" cottonwood mag. az. 241°, 39.27'

### CERTIFICATE OF SURVEY:

I hereby state to the parties named hereon that I have surveyed a parcel of land out of a tract of land described as:


The Northeast 1/4 of Section 8, T2N, R2W, Aurelius Township, Ingham County, Michigan.

and that I have set permanent markers to all corners of said parcel and that the more particular surveyed description of said parcel is as indicated hereon.

This survey complies with the requirements of P.A. 132 of 1970.

This survey was performed with an error of closure no greater than a ratio of 1 in 40,000 based upon unadjusted field datum.

Ronnie M. Lester 4/21/97  
 Ronnie M. Lester, Professional Surveyor #18998



**POLARIS**  
 SURVEYING CO. 3081 Holt Road  
 Mason, Michigan 48854  
 517/676-3630

fld. survey	RL	Apr 97	Sec. 8 T 2N R 2W
drawn	RL	Apr 97	Co. Ingham
sheet 2 of 2	Drawing number		A-4331

# CERTIFICATE OF PROPERTY SURVEY

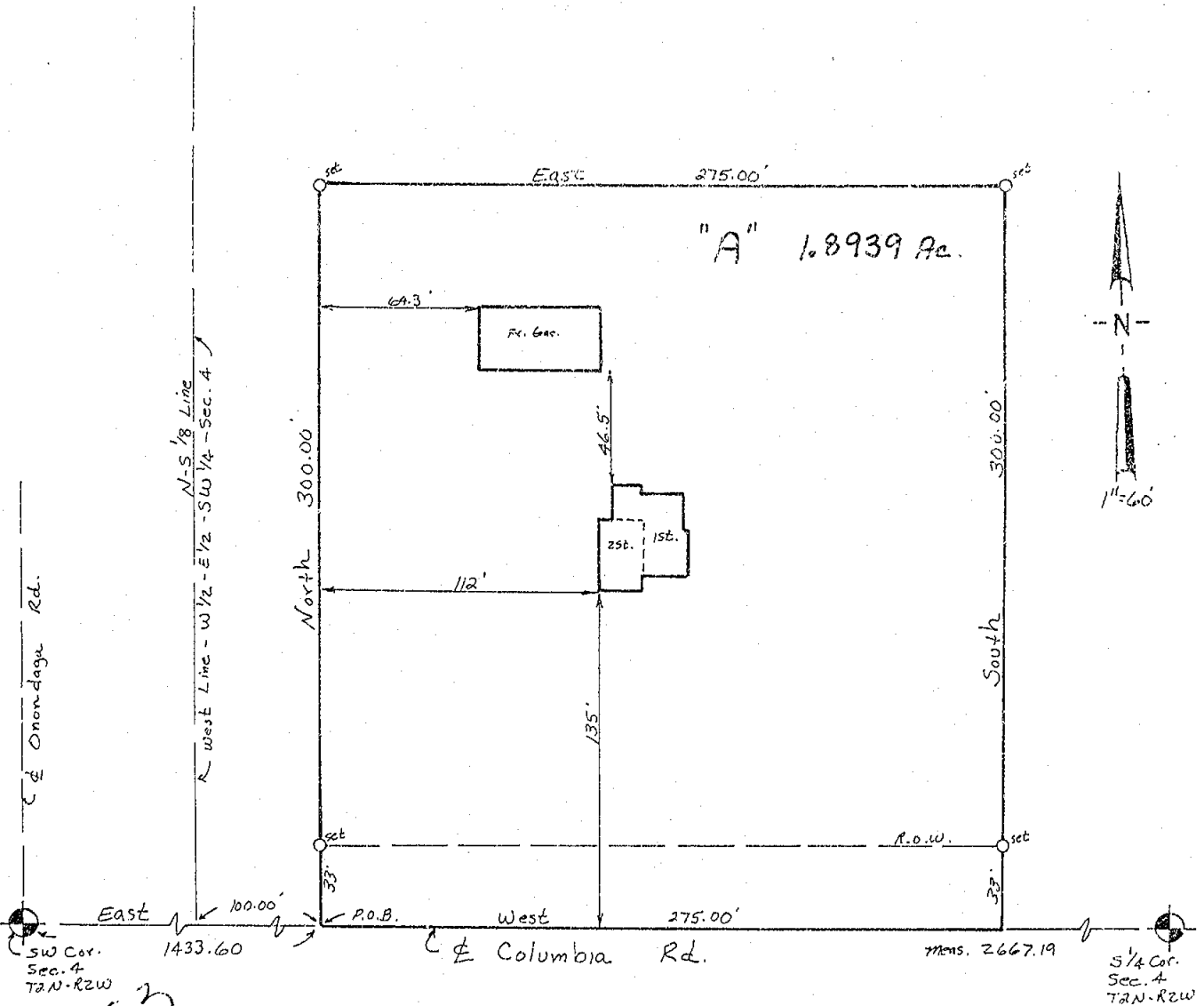
TO: CINDY HOLZHEI

Liber

7 Page 1280

LEGAL DESCRIPTION: SEE SHEET 2 OF 2

RECORDED  
970035675  
09/17/1997 14:03:14  
REGISTER OF DEEDS  
Paula Johnson  
INGHAM COUNTY, MI



NOTE: This instrument is for the exclusive use to the parties named above and we offer no liability to present or future owners of said property. This drawing is the property of Beery & Associates, Inc., and shall not be used for any purpose without the written consent of an authorized agent of Beery & Associates, Inc. Beery & Associates, Inc. accepts no responsibility for the use of this drawing for any purpose after six months from the date indicated herein. All rights reserved. Copyright 1997 Beery & Associates, Inc.

## LEGEND

- - FOUND IRON
- - SET IRON
- ⊙ - MONUMENT
- X - FENCE LINE
- R - RECORDED DIMENSION
- M - MEASURED DIMENSION
- - SET LINE STAKE
- D - DEEDED DIMENSION


RATIO OF CLOSURE: \_\_\_\_\_

I hereby certify that I have surveyed the property herein described and that except as shown, there are no visible encroachments upon the above described property.

I further certify that I have fully complied with the requirements of Section 3, Public Act 132 of 1970 and the the ratio of error of closure of this survey is no greater than 1/5000.

*David R. Lohr*  
DAVID R. LOHR

LICENSED LAND SURVEYOR



**BEERY**

& ASSOCIATES, INC.  
849 NORTH AURELIUS ROAD  
MASON, MI 48854  
(517) 878-4688

DATE: Sept 8, 1997  
SHEET: 1 of 2  
DRAWN: DL  
FIELD: DL

SCALE: 1"=60'  
CHECKED: PL  
REVISED:  
FILE NO: 12236

CERTIFICATE OF PROPERTY SURVEY

TO: CINDY HOLZHEI:

Liber 7 Page 1281

**LEGAL DESCRIPTION: Parent Parcel:**

The West 1/2 of the East 1/2 of the Southwest 1/4 of Section 4, Town 2 North, Range 2 West, Aurelius Township, Ingham County, Michigan.

**PARCEL "A":**

That part of the West 1/2 of the East 1/2 of the Southwest 1/4 of Section 4, Town 2 North, Range 2 West, Aurelius Township, Ingham County, Michigan described as: Commencing at the Southwest corner of said Section 4; thence East, along the South Section Line, 1433.60 feet to the Point of Beginning; thence North 300.00 feet; thence East, 275.00 feet; thence South, 300.00 feet; thence West, 275.00 feet to the P.O.B. Containing 1.8930 Acres, more or less. Subject to an easement over the South 33 feet for Columbia Road. Subject to any easements or restrictions of record.

NOTE: The bearing of the South Section Line is presumed to be due East.

**WITNESSES TO SECTION CORNERS:**

SECTION 4, T2N, R2W, AURELIUS TOWNSHIP.

**SOUTHWEST CORNER: E-3**

Fd. 1/2" iron in Mon. Box, C/L-C/L

Columbia and Onondaga Rds.

Fd. N&T #18998, S/S P.Pole, N57E, 66.63'

Fd. N&T #18998, E/S 18" Walnut, S10W, 118.16'

Set N&T #30090, SE?S P.Pole, S58W, 61.14'

Set N&T #30090, S/S P.Pole, N58W, 75.44'

**SOUTH 1/4 CORNER: F-3**

Fd. 3/4" iron bar in Mon. Box, C/L Columbia Rd.

Set N&T #30090, Top Fence Post, S11W, 26.90'

Set N&T #30090, Top Fence Post, S35W, 32.35'

Set N&T #30090, S/S 60" Oak, N66W, 61.40'

Top C/L MBTC Box, N09W, 30.35'

NOTE: This instrument is for the exclusive use of the parties named above and we offer no liability to present or future owners of said property. This drawing is the property of Beery & Associates, Inc., and shall not be used for any purpose without the written consent of an authorized agent of Beery & Associates, Inc. Beery & Associates, Inc. accepts no responsibility for the use of this drawing for any purpose after six months from the date indicated herein. All rights reserved. Copyright 1997 Beery & Associates, Inc.

**LEGEND**

- - FOUND IRON
  - - SET IRON
  - ⊙ - MONUMENT
  - X - FENCE LINE
  - R - RECORDED DIMENSION
  - M - MEASURED DIMENSION
  - - SET LINE STAKE
  - D - DEEDED DIMENSION
- RATIO OF CLOSURE: \_\_\_\_\_

I hereby certify that I have surveyed the property herein described and that except as shown, there are no visible encroachments upon the above described property.

I further certify that I have fully complied with the requirements of Section 3, Public Act 132 of 1970 and the ratio of error of closure of this survey is no greater than 1/5000.

DAVID R. LOHR  
LICENSED LAND SURVEYOR



DATE: Sept. 8, 1997  
SHEET: 2 of 2  
DRAWN: DL  
FIELD: DL

SCALE: \_\_\_\_\_  
CHECKED: DL  
REVISED: \_\_\_\_\_  
FILE NO: 12236

**BEERY**

& ASSOCIATES, INC.  
849 NORTH AURELIUS ROAD  
MASON, MI 48854  
(517) 676-4686


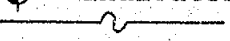




# CERTIFICATE OF SURVEY

FOR: Marvin Scriptor  
5541 W. Columbia Road  
Mason, MI 48854

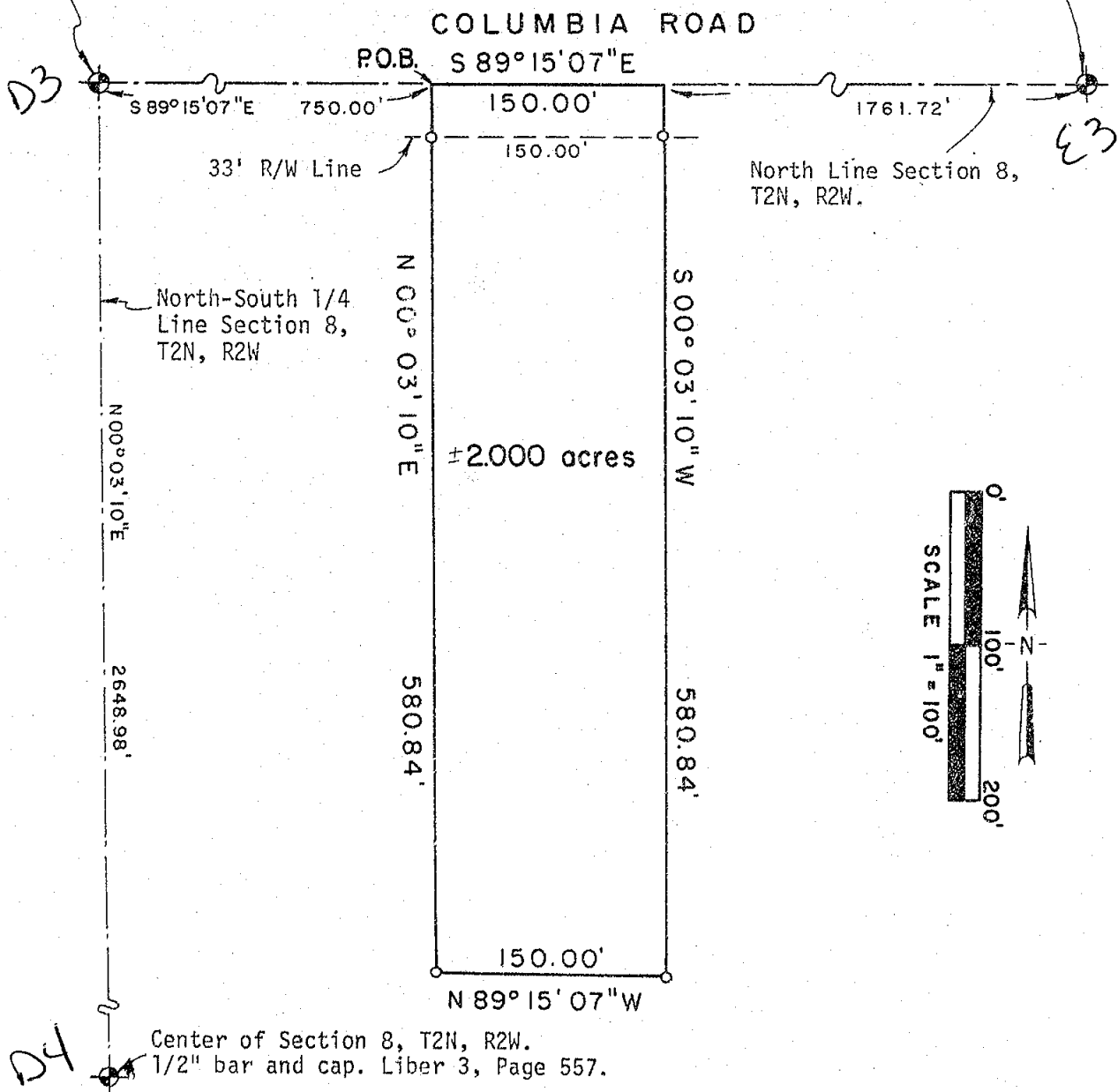
RECORDED  
980041169  
08/17/1998 13:36:18  
REGISTER OF DEEDS  
Paula Johnson  
INGHAM COUNTY, MI

## LEGEND:

1. All dimensions are in feet and decimals thereof.
2. 1/2" bar and I.D. cap have been placed at all points marked "o".
3.  indicates government corner.
4.  indicates not to scale.
5.  indicates described property line.
6.  indicates fence line.
7. All bearings are relative and referenced to a survey as recorded in Liber 6, Pages 1217-1219 of Ingham County Survey Records.

North 1/4 Corner Section 8, T2N, R2W  
Boatspike. Liber 2, Page 303

Northeast Corner Section 8,  
T2N, R2W. 1/2" bar in monument  
box. Liber 3, Page 560.



**POLARIS**  
SURVEYING CO.

3081 Holt Road  
Mason, Michigan 48854  
517/676-3630

fld. survey	RL	Jun 98	Sec. 8, T 2N, R 2W
drawn	RL	Jun 98	Co. Ingham
sheet 1 of 2	Drawing number A-4367e		

# CERTIFICATE OF SURVEY

## SURVEYED DESCRIPTION OF PROPERTY:

**Parcel E:** A parcel of land in the Northeast 1/4 of Section 8, T2N, R2W, Aurelius Township, Ingham County, Michigan; the surveyed boundary of said parcel being described as commencing at the North 1/4 corner of said Section 8; thence South 89°15'07" East along the North line of said Section 8 a distance of 750.00 feet to the point of beginning of this description; thence South 89°15'07" East continuing along the North line of said Section 8 a distance of 150.00 feet; thence South 00°03'10" West parallel to the North-South 1/4 line of said Section 8 a distance of 580.84 feet; thence North 89°15'07" West parallel to the North line of said Section 8 a distance of 150.00 feet; thence North 00°03'10" East parallel to the North-South 1/4 line of said Section 8 a distance of 500.84 feet to the point of beginning; said parcel containing more or less 2.000 acres; said parcel subject to the rights of the public across Columbia Road; said parcel subject to all easements and restrictions of record.

## WITNESSES TO GOVERNMENT CORNERS:

North 1/4 Corner Section 8, T2N, R2W. Boatspike. Liber 2, Page 303.  
 Northeast corner foundation house #5741, 207°az., 96.3'  
 Southeast corner foundation house #5756, 355°az., 116.8'  
 Found nail and tag #18998 NE side 40" maple, 184°az., 30.8'  
 Found nail and tag #18998 SW side 18" pignut, 328°az., 43.8'

Northeast Corner Section 8, T2N, R2W. 1/2" bar in Monument box.  
 Liber 3, Page 560.

Found nail and tag #18998 in East side 15" walnut, 202°az., 118.2'  
 Found nail and tag #18998 in South side 30" maple, 287°az., 156.7'  
 Found nail and tag #18998 in South side new u. pole 308°az., 75.4'  
 Found nail and tag #18998 in South side new u. pole 62°az., 66.7'

Center of Section 8, T2N, R2W. 1/2" bar and cap #18998.  
 Liber 3, Page 557.

Found nail and tag #18998 in North side 15" pignut, 101°az., 18.7'  
 Found nail and tag #18998 in SW side 12" shagbark, 64°az., 35.4'  
 Found nail and tag #18998 in North side 6" ironwood, 260°az., 18.3'  
 Found nail and tag #18998 in South side 36" pignut, 27°az., 56.2'

## CERTIFICATE OF SURVEY:


I hereby certify to the parties named hereon that I have surveyed a parcel of land from a tract of land previously described as:

The Northeast 1/4 of Section 8, T2N, R2W, Aurelius Township,  
 Ingham County, Michigan.

and that I have set permanent markers to all corners of said parcel and that the more particular surveyed description of said parcel is as designated hereon.

This survey complies with the requirements of P.A. 132 of 1970 as amended.

This survey was performed with an error of closure no greater than a ratio of 1 in 40,000 based upon unadjusted field datum.



*Ronnie M. Lester* 6/29/98  
 Ronnie M. Lester, Professional Surveyor #18998

**POLARIS**  
 SURVEYING CO.

3081 Holt Road  
 Mason, Michigan 48854  
 517/676-3630





fld. survey	RL	Jun 98	Sec. 8, T 2N, R2W
drawn	RL	Jun 98	Co. Ingham
sheet 2 of 2	Drawing number A-4367e		

# CERTIFICATE OF SURVEY

FOR: Marvin Scriptor  
5541 W. Columbia Road  
Mason, MI 48854

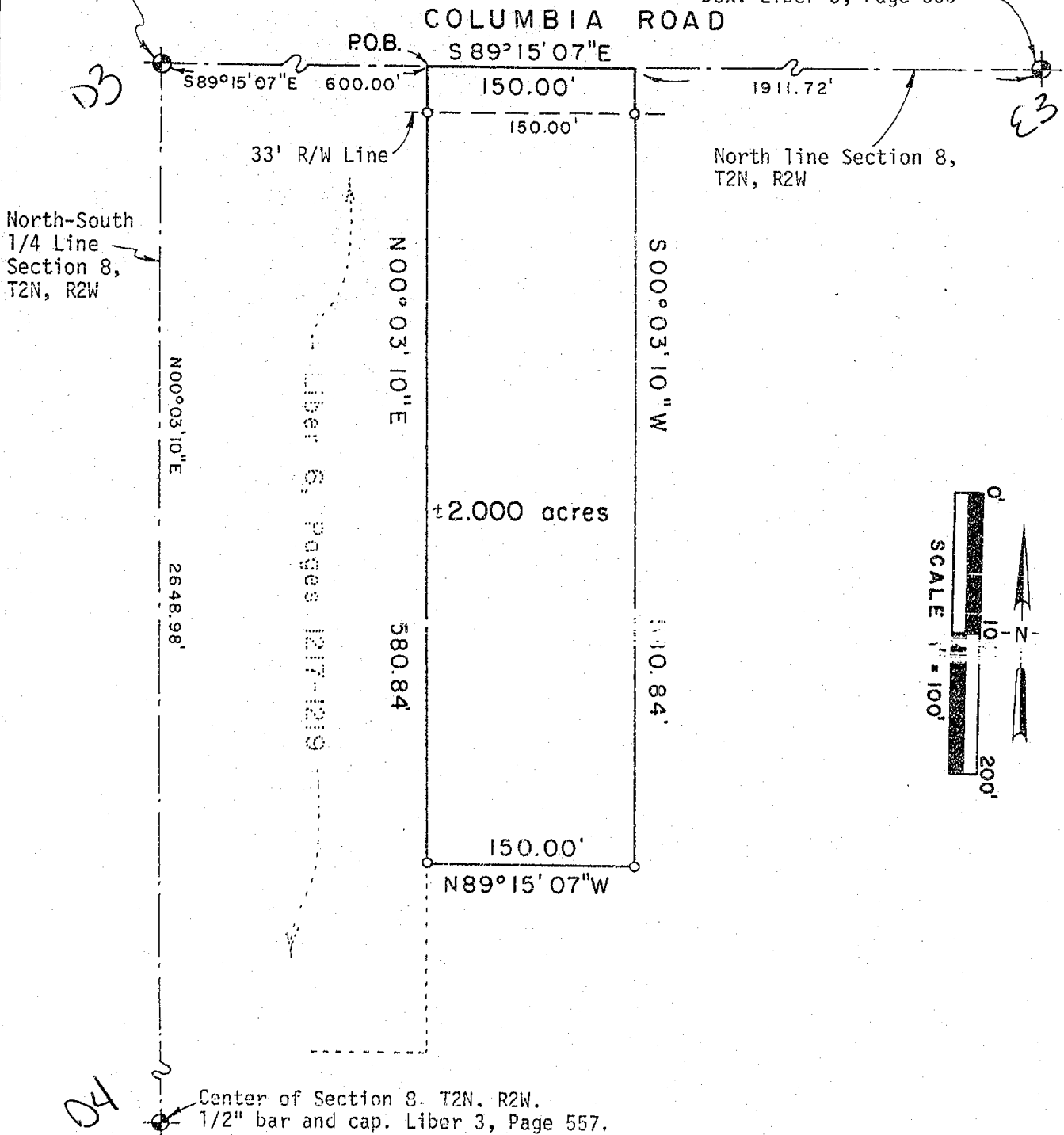
RECORDED  
980041170  
06/17/1998 13:36:20  
REGISTER OF DEEDS  
Paula Johnson  
INGHAM COUNTY, MI

## LEGEND:

1. All dimensions are in feet and decimals thereof.
2. 1/2" bar and I.D. cap have been placed at all points marked "o".
3.  indicates government corner.
4.  indicates not to scale.
5.  indicates described property line.
6.  indicates fence line.
7. All bearings are relative and referenced to a survey as recorded in Liber 6, Pages 1217-1219 of Ingham County Survey Records.

North 1/4 Corner Section 8, T2N, R2W  
Boatspike. Liber 2, Page 303.

Northeast Corner Section 8,  
T2N, R2W. 1/2" bar in monument  
box. Liber 3, Page 560



**POLARIS**  
SURVEYING CO.

3081 Holt Road  
Mason, Michigan 48854  
517/676-3630

fld. survey	RL	Jun 98	Sec. 8, T 2N, R 2W
drawn	RL	Jun 98	Co. Ingham
sheet 1 of 2		Drawing number	A-4367d

# CERTIFICATE OF SURVEY

## SURVEYED DESCRIPTION OF PROPERTY:

**Parcel D:** A parcel of land in the Northeast 1/4 of Section 8, T2N, R2W, Aurelius Township, Ingham County, Michigan; the surveyed boundary of said parcel being described as commencing at the North 1/4 corner of said Section 8; thence South 89°15'07" East along the North line of said Section 8 a distance of 600.00 feet to the point of beginning of this description; thence South 89°15'07" East continuing along the North line of said Section 8 a distance of 150.00 feet; thence South 00°03'10" West parallel to the North-South 1/4 line of said Section 8 a distance of 580.84 feet; thence North 89°15'07" West parallel to the North line of said Section 8 a distance of 150.00 feet; thence North 00°03'10" East parallel to the North-South 1/4 line of said Section 8 a distance of 580.84 feet to the point of beginning; said parcel containing more or less 2.000 acres; said parcel subject to the rights of the public across Columbia Road; said parcel subject to all easements and restrictions of record.

## WITNESSES TO GOVERNMENT CORNERS:

North 1/4 Corner Section 8, T2N, R2W. Boatspike. Liber 2, Page 303.  
 Northeast corner foundation house #5741, 207°az., 96.3'  
 Southeast corner foundation house #5756, 355°az., 116.8'  
 Found nail and tag #18998 NE side 40" maple, 184°az., 30.8' D3  
 Found nail and tag #18998 SW side 18" pignut, 328°az., 43.8'

Northeast Corner Section 8, T2N, R2W. 1/2" bar in Monument box.  
 Liber 3, Page 560.  
 Found nail and tag #18998 in East side 15" walnut, 202°az., 118.2'  
 Found nail and tag #18998 in South side 30" maple, 287°az., 156.7' E3  
 Found nail and tag #18998 in South side new u. pole 308°az., 75.4'  
 Found nail and tag #18998 in South side new u. pole 62°az., 66.7'

Center of Section 8, T2N, R2W. 1/2" bar and cap #18998.  
 Liber 3, Page 557.  
 Found nail and tag #18998 in North side 15" pignut, 101°az., 18.7' D4  
 Found nail and tag #18998 in SW side 12" shagbark, 64°az., 35.4'  
 Found nail and tag #18998 in North side 6" ironwood, 260°az., 18.3'  
 Found nail and tag #18998 in South side 36" pignut, 27°az., 56.2'

## CERTIFICATE OF SURVEY:


I hereby certify to the parties named hereon that I have surveyed a parcel of land from a tract of land previously described as:

The Northeast 1/4 of Section 8, T2N, R2W, Aurelius Township, Ingham County, Michigan.

and that I have set permanent markers to all corners of said parcel and that the more particular surveyed description of said parcel is as designated hereon.

This survey complies with the requirements of P.A. 132 of 1970 as amended.

This survey was performed with an error of closure no greater than a ratio of 1 in 40,000 based upon unadjusted field datum.



*Ronnie M. Lester* 6/29/98  
 Ronnie M. Lester, Professional Surveyor #18998




**POLARIS**  
 SURVEYING CO.

3081 Holt Road  
 Mason, Michigan 48854  
 517/670-3630

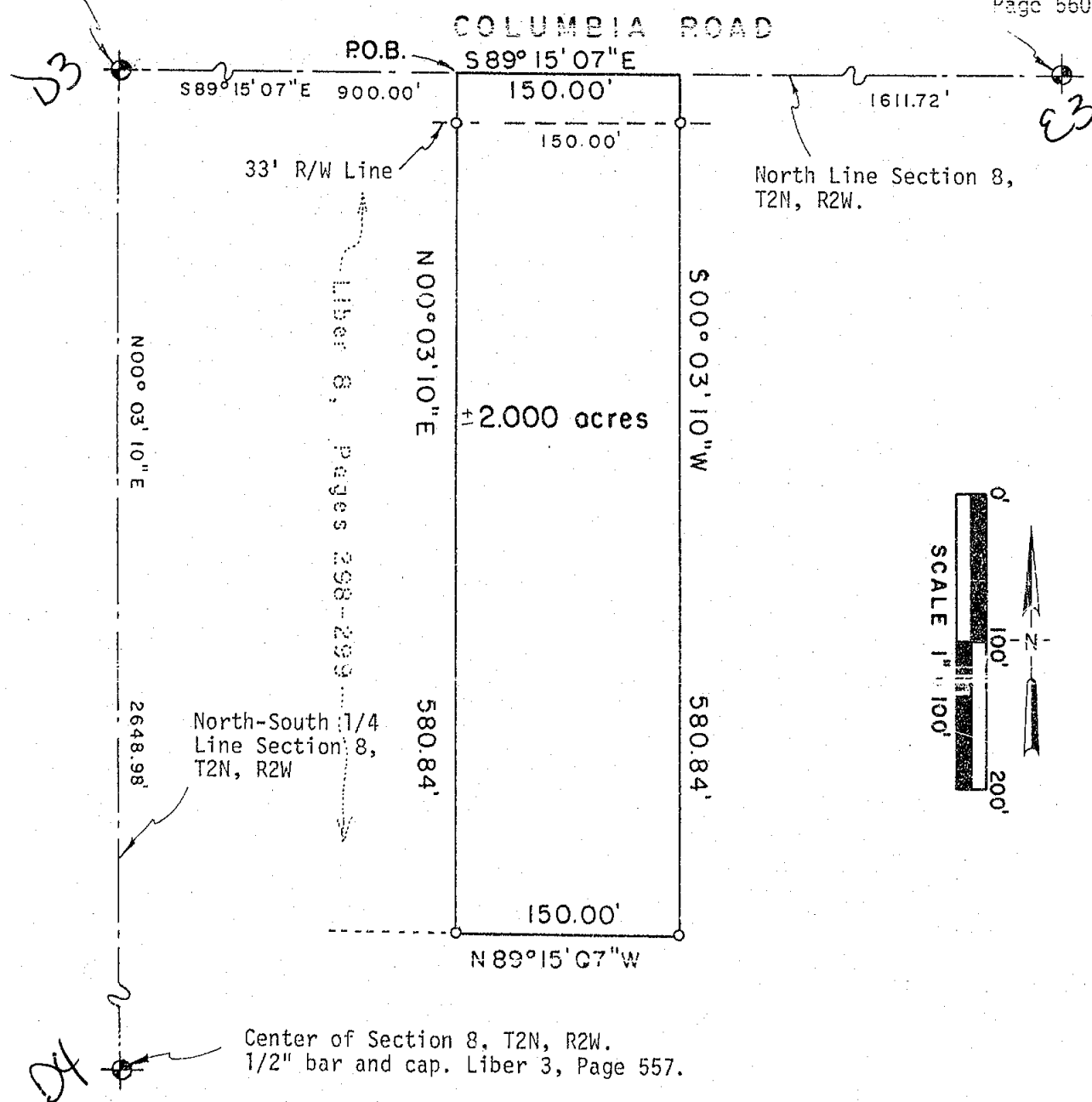
fld. survey	RL	Jun 98	Sec. 8 , T 2N , R2W
drawn	RL	Jun 98	Co. Ingham
sheet 2 of 2	Drawing number A-4367d		

RECORDED  
980049306  
09/28/1998 15:28:06  
REGISTER OF DEEDS  
Paula Johnson  
INGHAM COUNTY, MI

**LEGEND:**

1. All dimensions are in feet and decimals thereof.
2. 1/2" bar and I.D. cap have been placed at all points marked "o".
3.  indicates government corner.
4.  indicates not to scale.
5.  indicates described property line.
6. All bearings are relative and referenced to a survey as recorded in Liber 8, Pages 298-299 of Ingham County Survey Records.

Northeast Corner Section 8, T2N, R2W  
1 1/2" bar in monument box. Liber 3.  
Page 560



3081 Holt Road  
Mason, Michigan 48854  
517/676-3630

fid. survey	RL	Aug 98	Co. Ingham
drawn	RL	Aug 98	Co. Ingham
sheet 1 of 2	Drawing number A-4367f		

# CERTIFICATE OF SURVEY

## SURVEYED DESCRIPTION OF PROPERTY:

A parcel of land in the Northeast 1/4 of Section 8, T2N, R2W, Aurelius Township, Ingham County, Michigan; the surveyed boundary of said parcel being described as commencing at the North 1/4 corner of said Section 8; thence South 89°15'07" East along the North line of said Section 8 a distance of 900.00 feet to the point of beginning of this description; thence South 89°15'07" East continuing along the North line of said Section 8 a distance of 150.00 feet; thence South 00°03'10" West parallel to the North-South 1/4 line of said Section 8 a distance of 580.84 feet; thence North 89°15'07" West parallel to the North line of said Section 8 a distance of 150.00 feet; thence North 00°03'10" East parallel to the North-South 1/4 line of said Section 8 a distance of 580.84 feet to the point of beginning; said parcel containing more or less 2.000 acres; said parcel subject to the rights of the public across Columbia Road; said parcel subject to all easements and restrictions of record.

## WITNESSES TO GOVERNMENT CORNERS:

North 1/4 Corner Section 8, T2N, R2W. Boatspike. Liber 2, Page 303. D3  
 Northeast corner foundation house #5741, 207°az., 96.3'  
 Southeast corner foundation house #5756, 355°az., 116.8'  
 Found nail and tag #18998 NE side 40" maple, 184°az., 30.8'  
 Found nail and tag #18998 SW side 18" pignut, 328°az., 43.8'

Northeast Corner Section 8, T2N, R2W. 1/2" bar in Monument box.  
 Liber 3, Page 560.

Found nail and tag #18998 in East side 15" walnut, 202°az., 118.2' C3  
 Found nail and tag #18998 in South side 30" maple, 287°az., 156.7'  
 Found nail and tag #18998 in South side new u. pole 308°az., 75.4'  
 Found nail and tag #18998 in South side new u. pole 62°az., 66.7'

Center of Section 8, T2N, R2W. 1/2" bar and cap #18998.  
 Liber 3, Page 557.

Found nail and tag #18998 in North side 15" pignut, 101°az., 18.7' D4  
 Found nail and tag #18998 in SW side 12" shagbark, 64°az., 35.4'  
 Found nail and tag #18998 in North side 6" ironwood, 260°az., 18.3'  
 Found nail and tag #18998 in South side 36" pignut, 27°az., 56.2'

## CERTIFICATE OF SURVEY:


I hereby certify to the parties named hereon that I have surveyed a parcel of land from a tract of land previously described as:

The Northeast 1/4 of Section 8, T2N, R2W, Aurelius Township,  
 Ingham County, Michigan.

and that I have set permanent markers to all corners of said parcel and that the more particular surveyed description of said parcel is as designated hereon.

This survey complies with the requirements of P.A. 132 of 1970 as amended.

This survey was performed with an error of closure no greater than a ratio of 1 in 40,000 based upon unadjusted field datum.



*Ronnie M. Lester* 8/28/98  
 Ronnie M. Lester, Professional Surveyor #18998

**POLARIS**  
 SURVEYING CO.

3081 Holt Road  
 Mason, Michigan 48854  
 517/676-3630

fld. survey	RL	Aug 98	Sec. 8, T 2N, R 2W
drawn	RL	Aug 98	Co. Ingham
sheet 2 of 2	Drawing number A-4367f		

# CERTIFICATE OF SURVEY

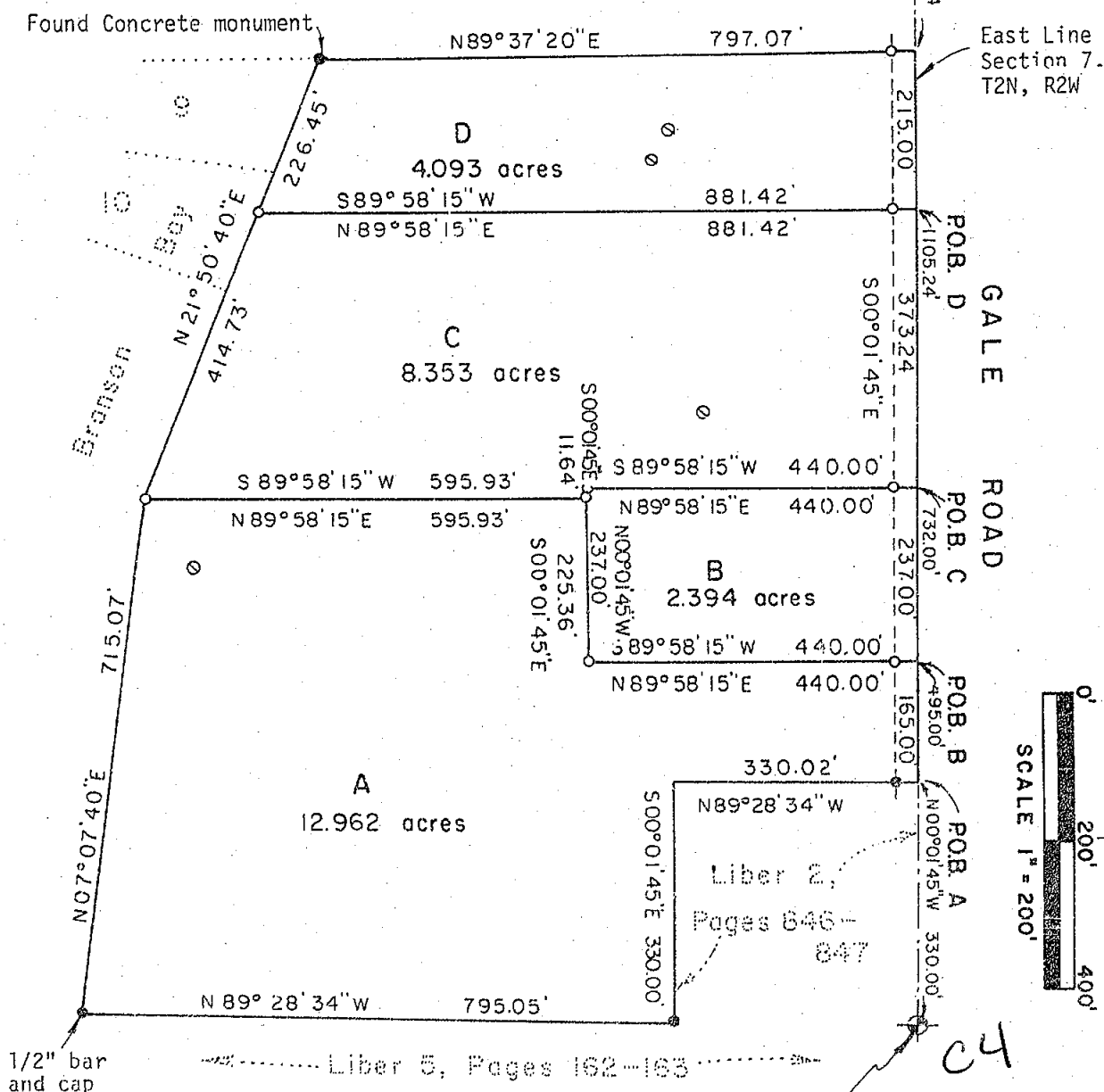
FOR: Hartenberg Estate  
192 S. Gale Road  
Mason, MI 48854

RECORDED  
980061486  
12/03/1998 08:13:02  
REGISTER OF DEEDS  
Paula Johnson  
INGHAM COUNTY, MI

## LEGEND:

1. All dimensions are in feet and decimals thereof.
2. 1/2" bar and I.D. cap have been placed at all points marked "o".
3. Existing survey markers were found at points marked "x".
4. indicates government corner.
5. indicates Health Department soil test site.
6. indicates not to scale.
7. indicates described property line.
8. All bearings are relative and referenced to a Survey as recorded in Liber 5, Pages 162 and 163 of Ingham County Survey Records.

Northeast Corner Section 7, T2N, R2W  
1/2" bar with gear top.  
Liber 2, Page 303



East 1/4 Corner Section 7, T2N, R2W  
1/2" bar  
Liber 3, Page 129

**POLARIS**  
SURVEYING CO.

3081 Holt Road  
Mason, Michigan 48854  
517/676-3630

fld. survey	RL	Oct 98	Sec. 7, T 2N, R 2W
drawn	RL	Oct 98	Co. Ingham
sheet 1 of 3	Drawing number	A-4374	

# CERTIFICATE OF SURVEY

## Parcel Descriptions:

**Parcel A:** A parcel of land located in the Northeast 1/4 of Section 7, Town 2 North, Range 2 West, Aurelius Township, Ingham County, Michigan; the surveyed boundary of said parcel being described as Commencing at the East 1/4 corner of said Section 7; thence North 00°01'45" West along the East line of said Section 7 a distance of 330.00 feet to the point of beginning of this description; thence North 89°28'34" West along the North line of a survey as recorded in Liber 2, Pages 846-847 of Ingham County Survey Records a distance of 330.02 feet; thence South 00°01'45" East along the West line of a survey as recorded in Liber 2, Pages 846-847 of Ingham County Survey Records a distance of 330.00 feet; thence North 89°28'34" West along the North line of a survey as recorded in Liber 5, Pages 162-163 of Ingham County Survey Records a distance of 795.05 feet; thence North 07°07'40" East a distance of 715.07 feet; thence North 89°58'15" East perpendicular to the East line of said Section 7 a distance of 595.93 feet; thence South 00°01'45" East parallel to the East line of said Section 7 a distance of 225.36 feet; thence North 89°58'15" East perpendicular to the East line of said Section 7 a distance of 440.00 feet to a point on the East line of said Section 7; thence South 00°01'45" East along the East line of said Section 7 a distance of 165.00 feet to the point of beginning; said parcel containing 12.962 acres; said parcel subject to the rights of the public across Gale Road; said parcel subject to all other easements and restrictions of record.

**Parcel B:** A parcel of land located in the Northeast 1/4 of Section 7, Town 2 North, Range 2 West, Aurelius Township, Ingham County, Michigan; the surveyed boundary of said parcel being described as Commencing at the East 1/4 corner of said Section 7; thence North 00°01'45" West along the East line of said Section 7 a distance of 495.00 feet to the point of beginning of this description; thence South 89°58'15" West perpendicular to the East line of said Section 7 a distance of 440.00 feet; thence North 00°01'45" West parallel to the East line of said Section 7 a distance of 237.00 feet; thence North 89°58'15" East perpendicular to the East line of said Section 7 a distance of 440.00 feet to a point on the East line of said Section 7; thence South 00°01'45" East along the East line of said Section 7 a distance of 237.00 feet to the point of beginning; said parcel containing 2.394 acres; said parcel subject to the rights of the public across Gale Road; said parcel subject to all other easements and restrictions of record.

**Parcel C:** A parcel of land located in the Northeast 1/4 of Section 7, Town 2 North, Range 2 West, Aurelius Township, Ingham County, Michigan; the surveyed boundary of said parcel being described as Commencing at the East 1/4 corner of said Section 7; thence North 00°01'45" West along the East line of said Section 7 a distance of 732.00 feet to the point of beginning of this description; thence South 89°58'15" West perpendicular to the East line of said Section 7 a distance of 440.00 feet; thence South 00°01'45" East parallel to the East line of said Section 7 a distance of 11.64 feet; thence South 89°58'15" West perpendicular to the East line of said Section 7 a distance of 595.93 feet to a point on the East line of Branson Bay Estates as recorded in Liber 26, Page 50 of Ingham County Records; thence North 21°50'40" East along the Easterly line of said Branson Bay Estates (recorded North 21°25'30" East) a distance of 414.73 feet; thence North 89°58'15" East perpendicular to the East line of said Section 7 a distance of 881.42 feet to a point on the East line of said Section 7; thence South 00°01'45" East along the East line of said Section 7 a distance of 373.24 feet to the point of beginning; said parcel containing more or less 8.353 acres; said parcel subject to the rights of the public across Gale Road; said parcel subject to all other easements and restrictions of record.

CONTINUED ON PAGE THREE

**POLARIS**  
SURVEYING CO.

3081 Holt Road  
Mason, Michigan 48854  
517/676-3630

fld. survey	RL	Oct 98	Sec. 7 T 2N R 2W
drawn	RL	Oct 98	Co. Ingham
sheet 2 of 3	Drawing number A-4374		



# CERTIFICATE OF SURVEY

CONTINUED FROM PAGE TWO

**Parcel D:** A parcel of land located in the Northeast 1/4 of Section 7, Town 2 North, Range 2 West, Aurelius Township, Ingham County, Michigan; the surveyed boundary of said parcel being described as Commencing at the East 1/4 corner of said Section 7; thence North 00°01'45" West along the East line of said Section 7 a distance of 1105.24 feet to the point of beginning of this description; thence South 89°58'15" West perpendicular to the East line of said Section 7 a distance of 881.42 feet to a point on the East line of Branson Bay Estates as recorded in Liber 26, Page 50 of Ingham County Records; thence North 21°50'40" East along the Easterly line of said Branson Bay Estates (recorded North 21°25'30" East) a distance of 226.45 feet to the Northeast corner of Lot 9 of said Branson Bay Estates; thence North 89°37'20" East a distance of 797.07 feet to a point on the East line of said Section 7; thence South 00°01'45" East along the East line of said Section 7 a distance of 215.00 feet to the point of beginning; said parcel containing more or less 4.093 acres; said parcel subject to the rights of the public across Gale Road; said parcel subject to all other easements and restrictions of record.

## WITNESSES TO GOVERNMENT CORNERS:

East 1/4 Corner Section 7, T2N, R2W. 1/2" bar 4.0' East Centerline of Gale Road. Liber 3, Page 129.

Found nail and tag #28414 North side 15" shagbark mag. az. 26°, 58.70'

Found nail and tag #28414 West side 24" shagbark mag. az. 41°, 40.95'

Found nail and tag #28414 West side 40" hickory mag. az. 139°, 38.73'

Found nail and tag #18998 SE side 30" maple mag. az. 230°, 34.22'

Found nail and tag #18998 SW side 40" hickory mag. az. 139°, 39.55'

Northeast Corner Section 7, T2N, R2W. Set 1/2" bar with gear top at location recorded Liber 2, Page 303.

Found nail and tag #18998 West side 24" shagbark mag. az. 350°, 49.33'

Found nail and tag #18998 NE side utility pole mag. az. 315°, 48.35'

Set galvanized nail and 1 1/4" brass tag stamped "18998 LESTER" East side 20" maple mag. az., 192°, 200.43'

Set galvanized nail and 1 1/4" brass tag stamped "18998 LESTER" East side 6" maple mag. az. 09°, 45.58'

## CERTIFICATE OF SURVEY:

I hereby state to the parties named hereon that I have surveyed and divided into four parcels a tract of land previously described as:


The South 1/2 of the Northeast 1/4 of Section 7, T2N, R2W, Aurelius Township, Ingham County, Michigan except the West 1/2 thereof, also except beginning at the Southwest corner of the Southeast 1/4 of the Northeast 1/4, thence North along the East 1/8 line to the North 1/8 line of Section 7, thence East 32 rods, thence Southwesterly to point of beginning, also except beginning at the East 1/4 corner Section 7, thence North 89°28'34" West 330.02 feet, thence North 00°01'45" West 330 feet, thence South 89°28'34" East 330.02 feet, thence South 00°01'45" East 330 feet to point of beginning, also except beginning at point on the East-West 1/4 line North 89°28'34" West 1125.07 feet from the East 1/4 corner, thence North 89°28'34" West 199 feet to the Southwest corner of the Southeast 1/4 of the Northeast 1/4, thence North 22°28'41" East 378.68 feet, thence North 21°25'30" East 385.32 feet, thence South 07°07'40" West 715.07 feet to the point of beginning.

and that I have found or set, as noted hereon, permanent markers to all corners of said parcels and that the more particular surveyed descriptions of said parcels are as indicated hereon. This survey complies with the requirements of P.M.S. as amended.

This survey was performed with an error of closure to greater than a ratio of 1 in 40,000 based upon unadjusted field data.

*Ronnie M. Lester* 10/19/98

Ronnie M. Lester, Professional Surveyor #18998




**POLARIS**  
SURVEYING CO.

3081 Holt Road  
Mason, Michigan 48854  
517/676-3630

fld. survey	RL	Oct 98	Sec. 7 T 2N R 2W
drawn	RL	Oct 98	Co. Ingham
sheet 3 of 3		Drawing number	A-4374

# CERTIFICATE OF SURVEY

FOR: Marvin Scriptor  
5541 W. Columbia Road  
Mason, MI 48854



2000-015635

Page: 1 of 2

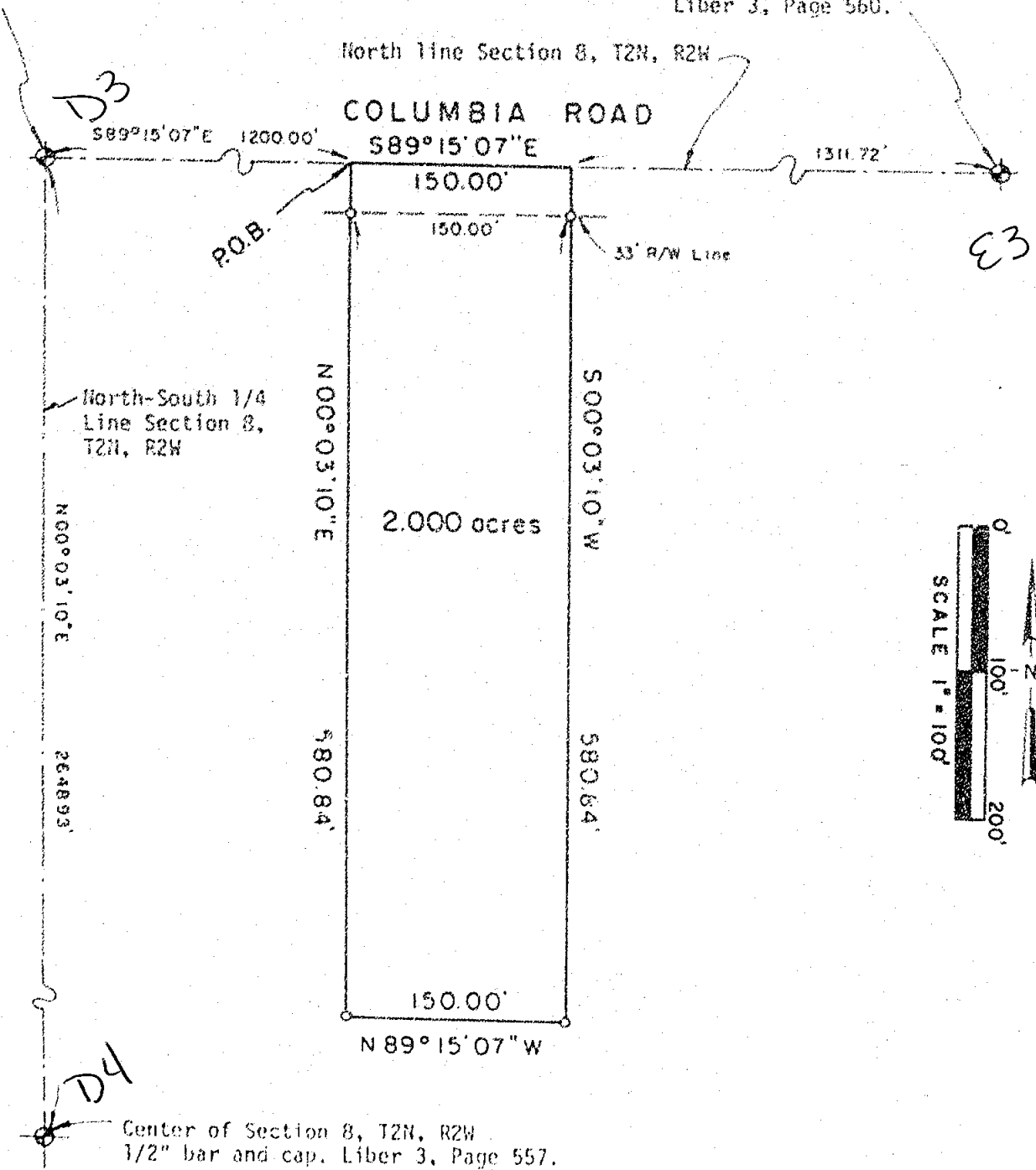
04/18/2000 02:10P

## LEGEND:

1. All dimensions are in feet and decimals thereof.
2. 1/2" bar and I.D. cap have been placed at all points marked "o".
3. indicates government corner.
4. indicates not to scale.
5. indicates described property line.
6. All bearings are noted in degrees (°) minutes (') and seconds (") and are referenced to a survey as recorded in Liber 8, Pages 307-308 of Ingham County Survey Records.

North 1/4 Corner Section 8, T2N, R2W  
Boatspike. Liber 2, Page 303.

Northeast Corner Section 8, T2N,  
2W. 1/2" bar in monument box.  
Liber 3, Page 560.



**POLARIS**  
SURVEYING CO.

3081 Holt Road  
Mason, Michigan 48854  
517/676-3630

fld. survey	RL	Mar 00	Sec. 8	T 2N	R 2W
drawn	RL	Mar 00	Co. Ingham		
sheet	1 of 2	Drawing number	A-4418 h		

015635  
2 of 2  
04/18/2000 02:10P

## CERTIFICATE OF SURVEY

LB, P101

2 of 2

SURVEYED DESCRIPTION OF PROPERTY:

A parcel of land in the Northeast 1/4 of Section 8, T2N, R2W, Aurelius Township, Ingham County, Michigan; the surveyed boundary of said parcel being described as commencing at the North 1/4 corner of said Section 8; thence South 89°15'07" East along the North line of said Section 8 a distance of 1200.00 feet to the point of beginning of this description; thence South 89°15'07" East continuing along the North line of said Section 8 a distance of 150.00 feet; thence South 00°03'10" West parallel to the North-South 1/4 line of said Section 8 a distance of 580.84 feet; thence North 89°15'07" West parallel to the North line of said Section 8 a distance of 150.00 feet; thence North 00°03'10" East parallel to the North-South 1/4 line of said Section 8 a distance of 580.84 feet to the point of beginning; said parcel containing more or less 2.000 acres; said parcel subject to the rights of the public across Columbia Road; said parcel subject to all easements and restrictions of record.

WITNESSES TO GOVERNMENT CORNERS:

North 1/4 Corner Section 8, T2N, R2W. Boatspike. Liber 2, Page 303.  
Northeast corner foundation house #5741, 207°az., 96.3'  
Southeast corner foundation house #5756, 355°az., 116.8'  
Found nail and tag #18998 NE side 40" maple, 184°az., 30.8'  
Found nail and tag #18998 SW side 18" pignut, 328°az., 43.8'

Northeast Corner Section 8, T2N, R2W. 1/2" bar in Monument box.  
Liber 3, Page 560.

Found nail and tag #18998 in East side 15" walnut, 202°az., 118.2'  
Found nail and tag #18998 in South side 30" maple, 287°az., 156.7'  
Found nail and tag #18998 in South side new u. pole 308°az., 75.4'  
Found nail and tag #18998 in South side new u. pole 62°az., 66.7'

Center of Section 8, T2N, R2W. 1/2" bar and cap #18998.  
Liber 3, Page 557.

Found nail and tag #18998 in North side 15" pignut, 101°az., 18.7'  
Found nail and tag #18998 in SW side 12" shagbark, 64°az., 35.4'  
Found nail and tag #18998 in North side 6" ironwood, 260°az., 18.3'  
Found nail and tag #18998 in South side 36" pignut, 27°az., 56.2'

CERTIFICATE OF SURVEY:


I hereby certify to the parties named hereon that I have surveyed a parcel of land from a tract of land previously described as:

The Northeast 1/4 of Section 8, T2N, R2W, Aurelius Township,  
Ingham County, Michigan.

and that I have set permanent markers to all corners of said parcel and that the more particular surveyed description of said parcel is as designated hereon.

This survey complies with the requirements of P.A. 132 of 1970 as amended.

This survey was performed with an error of closure no greater than a ratio of 1 in 40,000 based upon unadjusted field datum.



*Ronnie M. Lester* 3/13/00  
Ronnie M. Lester, Professional Surveyor #18998

**POLARIS**  
SURVEYING CO.

3081 Holt Road  
Mason, Michigan 48854  
517/676-3630

fld. survey	RL	Mar 00	Sec. 8 , T 2N , R 2W
drawn	RL	Mar 00	Co. Ingham
sheet 2 of 2	Drawing number A-4418h		

FOR: CHARLES BORDEN

**RECORDED**

SURV 11.00

**2000-032581**

2000-032581

Page: 1 of 2  
08/04/2000 09:15A $1'' = 100'$ 

CERTIFIED SURVEYOR L3 P376  
L3 P765

NW COR SECT 5  
T2N - R2W---

POB #3  
N900

SW COR SECT 32  
— T3N — R2W

N 1/4 COR SECT 5  
T2N - R2W

N LINE SECT 5

NICHOLS ROAD (66')

N90°00'00"E  
44.88' —

S89°36'23"E  
115.12'

S89°36'23"E 160.00'

S89°36'23"E 180.00'

FOUND  
3/4" REBAR

PARCEL #3

PARCEL #2

PARCEL #1

FOUND  
3/4" REBAR 2.5'

NB9°38'30"W 500.00'



I HEREBY CERTIFY THAT I HAVE SURVEYED THE PROPERTY HEREIN DESCRIBED; THAT I HAVE FOUND OR SET PERMANENT MARKERS AS NOTED HEREON; THAT THIS SURVEY COMPLIES WITH THE REQUIREMENTS OF P.A. 132 OF 1970; THAT THE RATIO OF CLOSURE OF THE UNADJUSTED FIELD OBSERVATION WAS GREATER THAN 1/5000

ATION WAS GREATER THAN  
Pete Beaver

○ IRON SET  
● IRON FOUND

☐ MONUMENT SET  
☒ MONUMENT FOUND

D - DEED DIM.

M - MEASURED DIM.

**FENCE**

 **GOVERNMENT CORNER**

# SOUTHERN MICHIGAN LAND SURVEYING

JOB NO. 99029      DATE 12-03-1999

3384 MICHIGAN ROAD DIMONDALE, MICHIGAN 517-646-6079

SHEET NO. 1 OF 2

# CERTIFICATE OF SURVEY

FOR: CHARLES BORDEN



2888-832581  
Page: 2 of 2  
08/04/2000 09:15A

Parent parcel description furnished:  
Commencing at the northwest corner of the northwest fractional 1/4 of section 5, T2N, R2W, Township of Aurelius, thence south on the west line of said section 348.5 feet, thence east 500 feet, thence north 348.5 feet, thence west 500 feet to the place of beginning.

All bearings are relative and related to an adjacent certified survey @ L3, P376.  
The above described parcel is more particularly described and subdivided as follows:

## Parcel #3

A parcel of land in the NW 1/4 of section 5, Aurelius Township, T2N, R2W, Ingham County, Michigan and more particularly described as beginning at the northwest corner of said section 5; thence N90°00'00"E 44.88 feet, on the north line of said section 5 to the southwest corner of section 32, Delhi Township, T3N, R2W, Ingham County, Michigan; thence S89°36'23"E 115.12 feet, on the north line of said section 5; thence S00°01'55"W 348.71 feet; thence N89°38'30"W 160.00 feet, to the west line of said section 5; thence N00°01'55"E 348.50 feet, on said west section line to the point of beginning, containing 1.28 acres.

## Parcel #2

A parcel of land in the NW 1/4 of section 5, Aurelius Township, T2N, R2W, Ingham County, Michigan and more particularly described as commencing at the northwest corner of said section 5; thence N90°00'00"E 44.88 feet, on the north line of said section 5 to the southwest corner of section 32, Delhi Township, T3N, R2W, Ingham County, Michigan; thence S89°36'23"E 115.12 feet, on the north line of said section 5 to the point of beginning of this description; thence S89°36'23"E 160.00 feet, on the north line of said section 5; thence S00°01'55"W 348.61 feet; thence N89°38'30"W 160.00 feet; thence N00°01'55"E 348.71 feet, to the point of beginning, containing 1.28 acres.

## Parcel #1

A parcel of land in the NW 1/4 of section 5, Aurelius Township, T2N, R2W, Ingham County, Michigan and more particularly described as commencing at the northwest corner of said section 5; thence N90°00'00"E 44.88 feet, on the north line of said section 5 to the southwest corner of section 32, Delhi Township, T3N, R2W, Ingham County, Michigan; thence S89°36'23"E 275.12 feet, on the north line of said section 5 to the point of beginning of this description; thence S89°36'23"E 180.00 feet, on the north line of said section 5; thence S00°01'55"W 348.50 feet; thence N89°38'30"W 180.00 feet; thence N00°01'55"E 348.61 feet, to the point of beginning, containing 1.44 acres.

## GOVERNMENT CORNER WITNESSES

NW CORNER SECTION 5, T2N, R2W  
RESET CORNER @ L3, P584 WITH P.K. AND TAG #25828  
1. SET N/T #25828 SW/S U.P. AZ=115° 66.18'  
2. SET N/T #25828 SE/S P.P. AZ=69° 139.96'  
3. SET N/T #25828 N/S 20" MAPLE AZ=249° 93.64'  
4. SET N/T #25828 N/S P.P. AZ=281° 251.57'

C1

W 1/4 CORNER SECTION 5, T2N, R2W  
FOUND 1/2" ROD BESIDE ANCHOR POST @ L3, P584  
1. SET N/T #25828 W/S 8" MAPLE AZ=320° 14.22'  
2. SET N/T #25828 N/S 8" MAPLE AZ=230° 15.65'  
3. SET N/T #25828 W/S 18" MAPLE AZ=0° 11.99'  
4. SET N/T #25828 W/S TWIN 12" MAPLE AZ=165° 9.83'

C2

N 1/4 CORNER SECTION 5, T2N, R2W  
FOUND 1/2" ROD IN MON BOX @ L4, P294  
1. S 1/4 CORNER SECTION 32, T3N, R2W, IRON IN MON BOX - EAST 40.08'  
2. C/L 2" POST @ SW CORNER CYCLONE FENCE AZ=45° 66.14'  
3. SET N/T #25828 E/S 12" MAPLE AZ=350° 54.96'  
4. SET N/T #25828 S/S 8" TREE AZ=105° 127.28'

D1



I HEREBY CERTIFY THAT I HAVE SURVEYED THE PROPERTY HEREIN DESCRIBED; THAT I HAVE FOUND OR SET PERMANENT MARKERS AS NOTED HEREON; THAT THIS SURVEY COMPLIES WITH THE REQUIREMENTS OF P.A. 132 OF 1970; THAT THE RATIO OF CLOSURE OF THE UNADJUSTED FIELD OBSERVATION WAS 1/100,000

*Pete Beaver*

☐ IRON SET ☐ MONUMENT SET D - DEED DIM. ☐ FENCE  
☒ IRON FOUND ☒ MONUMENT FOUND M - MEASURED DIM. ☒ GOVERNMENT CORNER

**SOUTHERN MICHIGAN LAND SURVEYING**

JOB NO. 99029 DATE 12-3-1999

3384 MICHIGAN ROAD DIMONDALE, MICHIGAN 517-646-6079

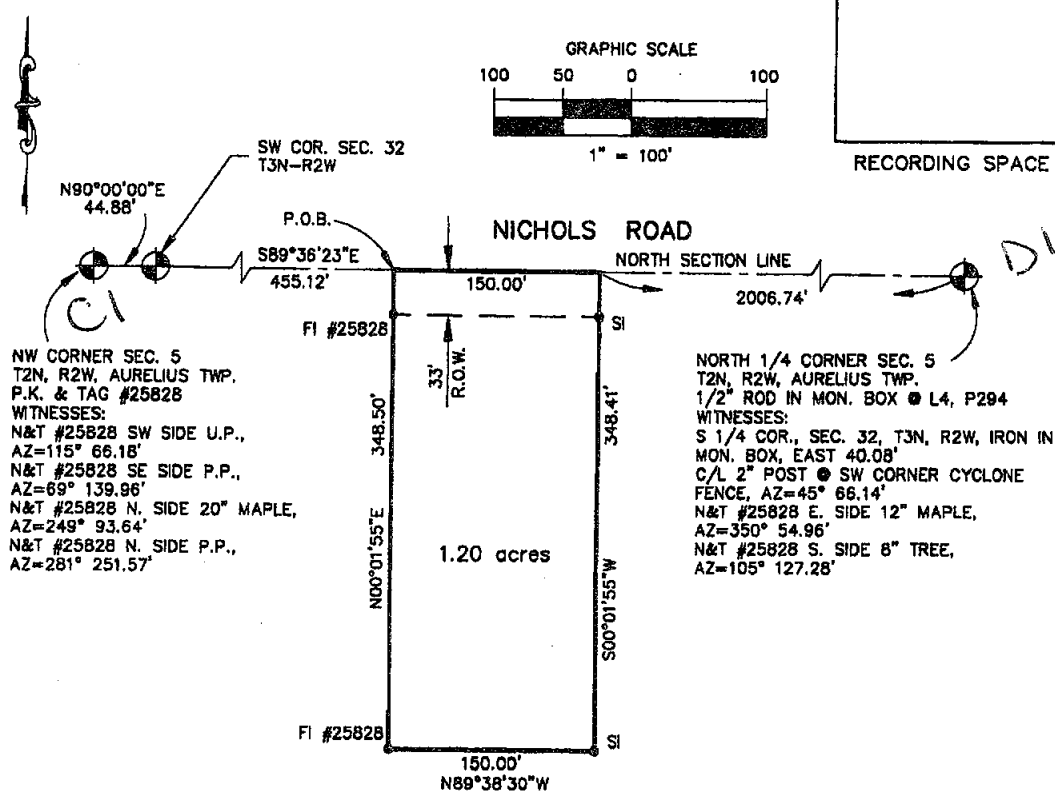
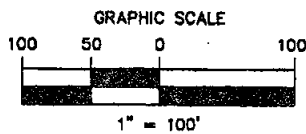
SHEET NO. 2 OF 2

**RECORDED**

**BURY 2.00**

2030-043700

## RECORDING SPACE



A circular professional seal for Maurice H. Mahieu, a Professional Surveyor in the State of Michigan. The seal features a double-lined circular border. Between the lines, the words "STATE OF MICHIGAN" are written along the top arc, and "LICENSED PROFESSIONAL SURVEYOR" along the bottom arc. Two small stars separate the top and bottom text. In the center of the seal, the name "MAURICE H. MAHIEU" is printed in a bold, sans-serif font. Below the name, the words "PROFESSIONAL SURVEYOR" are printed in a smaller, bold, sans-serif font. At the bottom center, the license number "No. 28414" is printed in a bold, sans-serif font.



RE: XXXX.DWG

DRAWING: 00-05

RE: XXXX.DWG

DRAWING: 00-05385.DWG

Paula Johnson  
INGHAM COUNTY  
REGISTER OF DEEDS  
ENGER SURVEYING & ENGINEERING

L-8 P-850

RECORDED  
SURV 11.00

2001-021713



2001-021713

Page: 1 of 2  
05/09/2001 08:12A

### CERTIFICATE OF SURVEY

For: Dave and Celeste Stanfield

CORNERS OF THE UNITED STATES PUBLIC LAND SURVEY  
Section 5, T2N, R2W, Aurelius Township, Ingham County, Michigan

#### D-2 Center Section 5

Found 1/2" Bar & Cap (PS 18989) in old fence corner post hole

Nail & Tag (PS 18989) in W Side 10" Hickory	S 05° W	7.40'
Nail & Tag (PS 25837) in N Side 19" Cherry	West	29.11'
Nail & Tag (PS 18989) in SW Side 14" Ash	N 19° W	22.66'
Nail & Tag (PS 25837) in N Side 19" Beech	S 85° E	35.93'

#### D-3 S 1/4 Corner Section 5 Recorded Liber 2 Page 303

1" Boatspike

Nail & Tag (PS 18998) in SW side 24" Ash	NW	43.75'
Nail & Tag (PS 18998) in W side 30" Maple	North	83.0'
Nail & Tag (PS 18998) in N side 18" Walnut	SW	73.30'
Nail & Tag (PS 18998) in W side 6" Ash	South	36.2'

#### E-3 SE Corner Section 5 Recorded Liber 3 Page 560

Boatspike in Monument Box

Nail & Tag in Power Pole	NE	66.65'
Nail & Tag in Power Pole	NE	68.15'
Nail & Tag in Power Pole	NW	75.10'
Nail & Tag in Power Pole	SW	61.18'

### CERTIFICATE OF SURVEY

I hereby certify to the parties named hereon, that we have, at the direction of Dave Stanfield, surveyed and divided into one parcel and a remainder, land described in a tax description as:

Legal Description (as provided): W 1/2 of W 1/2 of SE 1/4 of Sec 5 exc S 20 rds of W 8 rds thereof Sec 5 T2NR2W

that we performed the fieldwork for this survey on October 14 and 19, 1999; that we have set (on October 19) permanent markers at all corners and angle points of the boundary of the parcel; and that concise descriptions of the parcel is given hereon; and that we did not describe or mark the corners of the remainder.

This survey complies with the requirements of Act 132 of P.A. 1970.

This survey was performed with a ratio of closure on the unadjusted field observations of 1 in 5000.

*R-L E* 10-24-99  
Ronald L. Enger, LLS No. 28409.



585 JEWETT ROAD  
MASON, MI 48854  
517-676-6565

SE 1/4 Section 5, T2N, R2W  
Aurelius Twp., Ingham Co., Michigan  
October 26, 1999

Job No. 33-1028  
Sheet 1 of 2

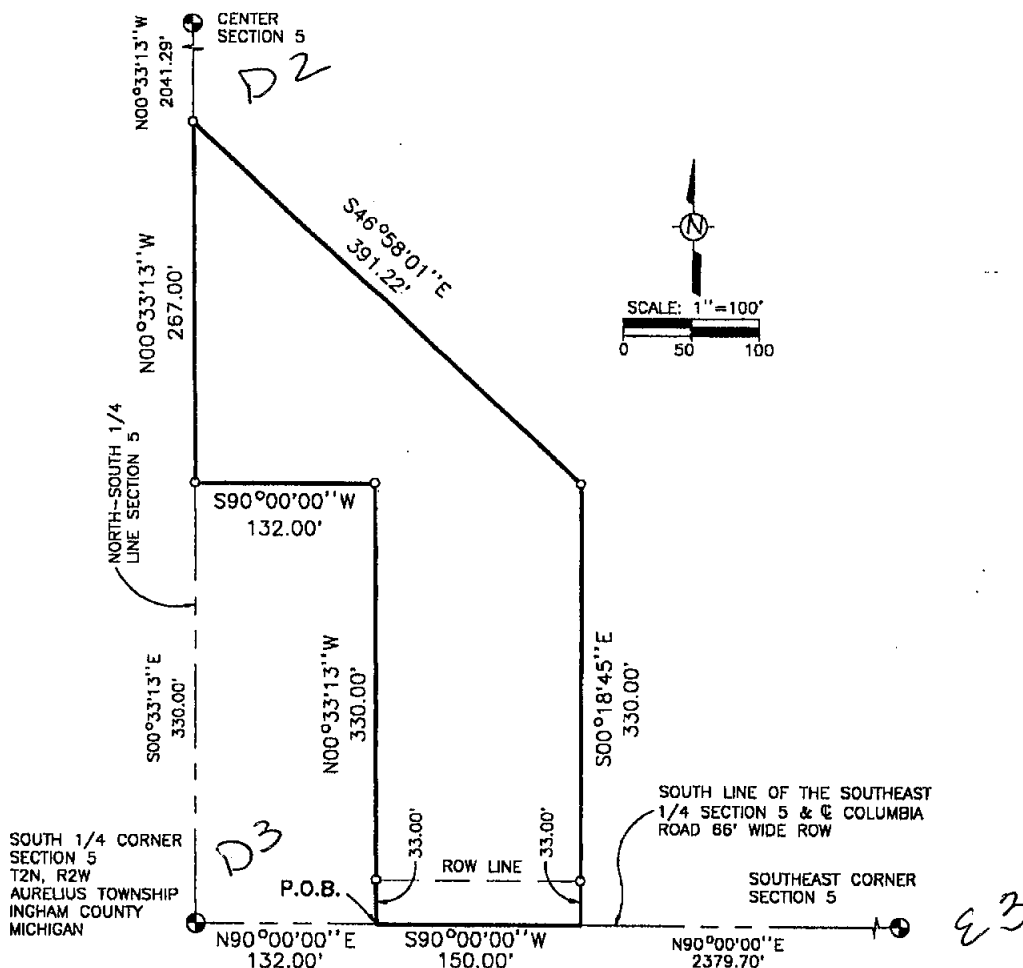
# CERTIFICATE OF SURVEY

For: Dave & Celeste Stanfield



## LEGAL DESCRIPTION

A parcel of land in the Southeast 1/4 of Section 5, T2N, R2W, Aurelius Township, Ingham County, Michigan; the surveyed boundary of said parcel being described as commencing at the South 1/4 Corner of Section 5, T2N, R2W, Michigan Meridian; thence N 90°00'00" E, along the South Section line, 132.00 feet to the POINT OF BEGINNING; thence N 00°33'13" W, parallel with the North - South 1/4 line of said Section, 330.00 feet; thence S 90°00'00" W, 132.00 feet; thence N 00°33'13" W, along the North - South 1/4 line of said Section, 267.00 feet; thence S 46°58'01" E, 391.22 feet; thence S 00°18'45" E, 330.00 feet; thence S 90°00'00" W, along the South line of said Section, 150.00 feet to the point of beginning; said parcel contains 2.010 acres.



## LEGEND

- Bearings are relative and are based on the South line of the SE 1/4 of Section 5, T2N, R2W, which was assumed to bear N 90°00'00" E.
- All dimensions are in feet.
- indicates boundary of described parcel.
- - - indicates old fence line.
- indicates distance not to scale.
- o indicates a set 5/8 inch diameter by 24 inch long rebar with cap imprinted "LS 28409", unless otherwise noted.



585 JEWETT ROAD  
MASON, MICHIGAN 48854  
517-676-6565

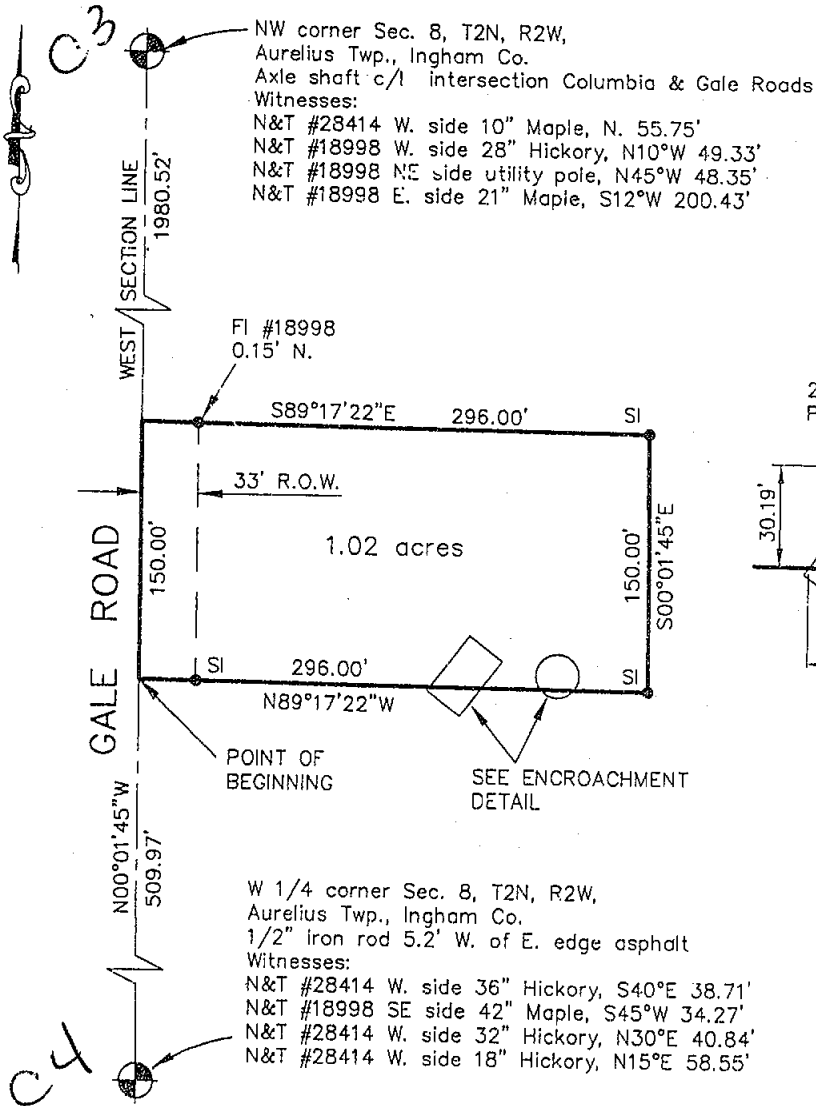
SE 1/4 Section 5, T2N, R2W  
Aurelius Twp., Ingham Co., Michigan

October 26, 1999

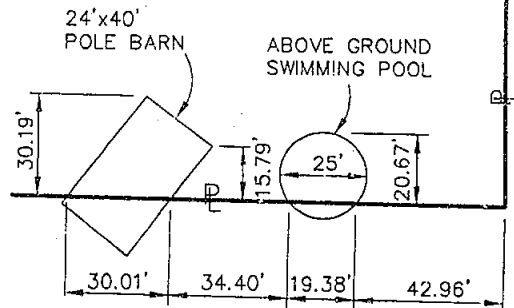
Job No. 33-1028  
Sheet 2 of 2



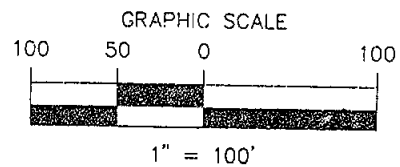
# CERTIFICATE OF SURVEY



RECORDING SPACE



ENCROACHMENT DETAIL  
NO SCALE



## Legal Description:

Beginning at a point N0°01'45"W, 509.97 feet from the W 1/4 corner of Section 8, T2N, R2W, Aurelius Township, Ingham County, Michigan; thence N0°01'45"W on West Section line 150 feet, thence S89°17'22"E 296 feet, thence S00°01'45"E 150 feet, thence N89°17'22"W 296 feet to the point of beginning. Contains 1.02 acres more or less.



The basis of bearing for this survey is based on bearings from a deed recorded in Liber 1681, Page 477.

I hereby certify that I have surveyed and mapped the land above platted and/or described on February 21, 2001, and that the ratio of closure on the unadjusted field observation of such survey was 1/15,000, and that all the requirements of P.A. 132, 1970, as amended have been complied with.

*Maurice H. Mahieu*  
Maurice H. Mahieu P.S. #28414



2001-024469  
Page: 1 of 1  
05/22/2001 08:32A

## LEGEND

ALL DIMENSIONS ARE IN FEET AND DECIMALS THEREOF  
D= DEEDED  
P= PLATTED  
M= MEASURED  
PROPERTY CORNER IRON  
CONCRETE MONUMENT  
FENCE LINE

FI= FOUND IRON  
SI= SET IRON



WOLVERINE ENGINEERS & SURVEYORS, INC.  
312 NORTH ST. MASON, MICHIGAN 48354  
PHONE (517) 676-9200

SURVEY FOR:	KATHY LANG
FIELD SURVEY:	TY & PT
DRAWN BY:	MJM
SCALE:	1" = 100'
DATE:	2-22-2001
SHEET:	1 OF 1
JOB NO.:	01-0418

# CERTIFICATE OF SURVEY

Paula Johnson  
INGHAM COUNTY  
REGISTER OF DEEDS  
POLARIS SURVEYING COMPANY

L-8 P-986

SURV 11.00

2002-029846

FOR: Marvin Scriptor  
5541 W. Columbia Road  
Mason, MI 48854



2002-029846

Page: 1 of 2

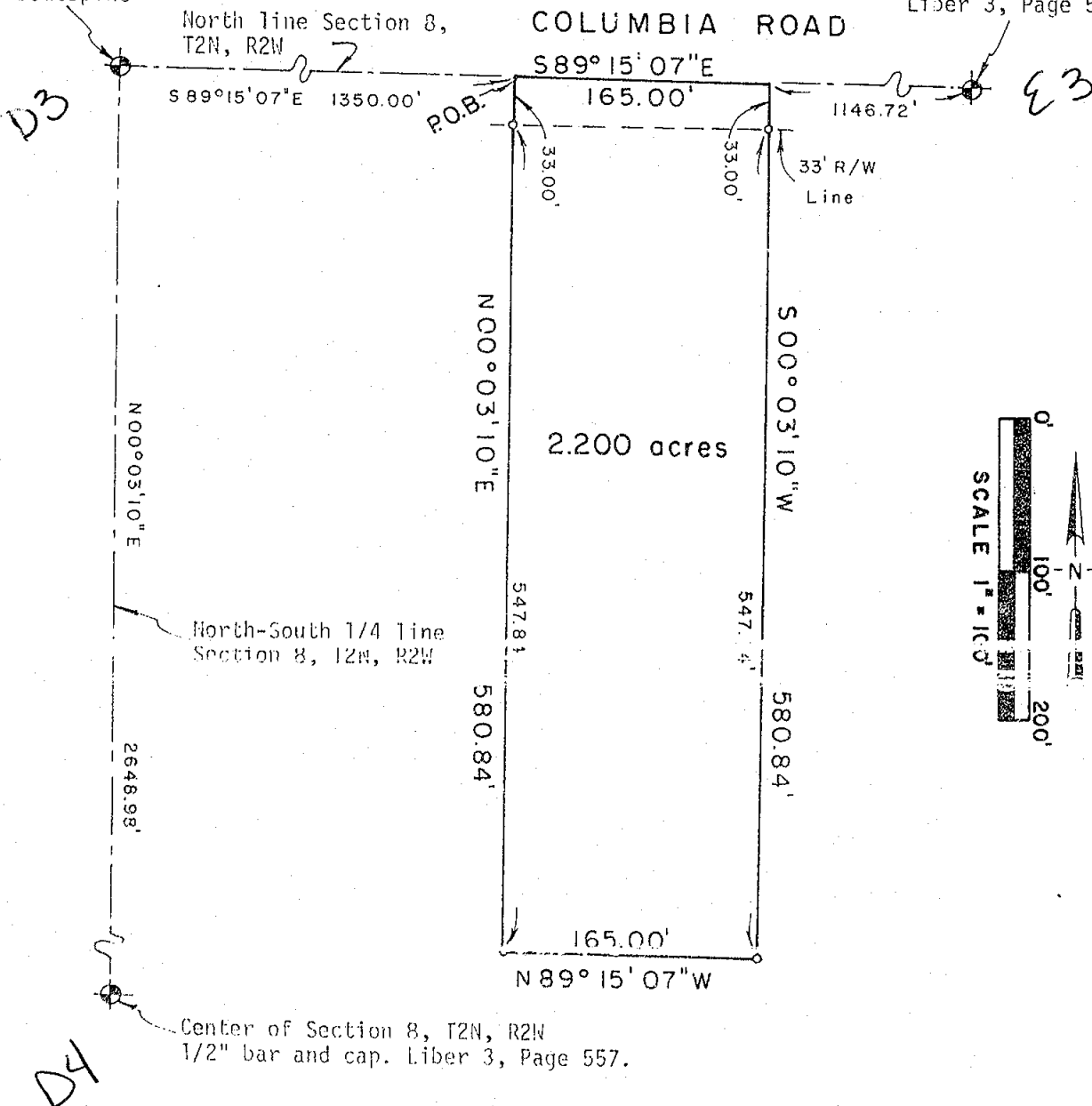
05/13/2002 08:09A

## LEGEND:

1. All dimensions are in feet and decimals thereof.
2. 1/2" bar and I.D. cap have been placed at all points marked "o".
3. indicates government corner.
4. indicates not to scale.
5. indicates described property line.
6. All bearings are noted in degrees (°) minutes (') and seconds (") and are referenced to a survey as recorded in Liber 8, Page 701 of Ingham County Survey Records.

North 1/4 Corner Section 8, T2N, R2W  
Liber 2, Page 303.  
Boatspike

Northeast Corner Section 8,  
T2N, R2W. 1/2" bar in monument box  
Liber 3, Page 560



**POLARIS**  
SURVEYING CO.

3081 Holt Road  
Mason, Michigan 48854  
517/676-3630

fld. survey	RL	Apr 02	Sec. 8, T 2N, R 2W
drawn	RL	Apr 02	Co. Ingham
Sheet 1 of 2	Drawing number	A 0494	

# CERTIFICATE OF SURVEY



2002-029846  
Page: 2 of 2  
05/13/2002 08:09A

## SURVEYED DESCRIPTION OF PROPERTY:

A parcel of land in the Northeast 1/4 of Section 8, T2N, R2W, Aurelius Township, Ingham County, Michigan; the surveyed boundary of said parcel being described as commencing at the North 1/4 corner of said Section 8; thence South 89°15'07" East along the North line of said Section 8 a distance of 1350.00 feet to the point of beginning of this description; thence South 89°15'07" East continuing along the North line of said Section 8 a distance of 165.00 feet; thence South 00°03'10" West parallel to the North-South 1/4 line of said Section 8 a distance of 580.84 feet; thence North 89°15'07" West parallel to the North line of said Section 8 a distance of 165.00 feet; thence North 00°03'10" East parallel to the North-South 1/4 line of said Section 8 a distance of 580.84 feet to the point of beginning; said parcel containing more or less 2.200 acres; said parcel subject to the rights of the public across Columbia Road; said parcel subject to all easements and restrictions of record.

## WITNESSES TO GOVERNMENT CORNERS:

North 1/4 Corner Section 8, T2N, R2W. Boatspike. Liber 2, Page 303.  
Northeast corner foundation house #5741, 207°az., 96.3'  
Southeast corner foundation house #5756, 355°az., 116.8'  
Found nail and tag #18998 NE side 40" maple, 184°az., 30.8' **D3**  
Found nail and tag #18998 SW side 18" pignut, 329°az., 3.8'

Northeast Corner Section 8, T2N, R2W. 1/2" bar in Monument box.  
Liber 3, Page 560.  
Found nail and tag #18998 in East side 15" walnut, 202°az., 118.2'  
Found nail and tag #18998 in South side 30" maple, 287°az., 156.7' **E3**  
Found nail and tag #18998 in South side new u. pole 308°az., 75.4'  
Found nail and tag #18998 in South side new u. pole 62°az., 66.7'

Center of Section 8, T2N, R2W. 1/2" bar and cap #18998.  
Liber 3, Page 557. **D4**  
Found nail and tag #18998 in North side 15" pignut, 101°az., 18.7'  
Found nail and tag #18998 in SW side 12" shagbark, 64°az., 35.4'  
Found nail and tag #18998 in North side 6" ironwood, 260°az., 18.3'  
Found nail and tag #18998 in South side 36" pignut, 27°az., 56.2'

## CERTIFICATE OF SURVEY:


I hereby certify to the parties named hereon that I have surveyed a parcel of land from a tract of land previously described as:

The Northeast 1/4 of Section 8, T2N, R2W, Aurelius Township, Ingham County, Michigan.

and that I have set permanent markers to all corners of said parcel and that the more particular surveyed description of said parcel is as designated hereon.

This survey complies with the requirements of P.A. 132 of 1970 as amended.

This survey was performed with an error of closure no greater than a 1 in 40,000 based upon unadjusted field datum.



*Ronnie M. Lester* 4/18/2002  
Ronnie M. Lester, Professional Surveyor #18998

**POLARIS**  
SURVEYING CO.

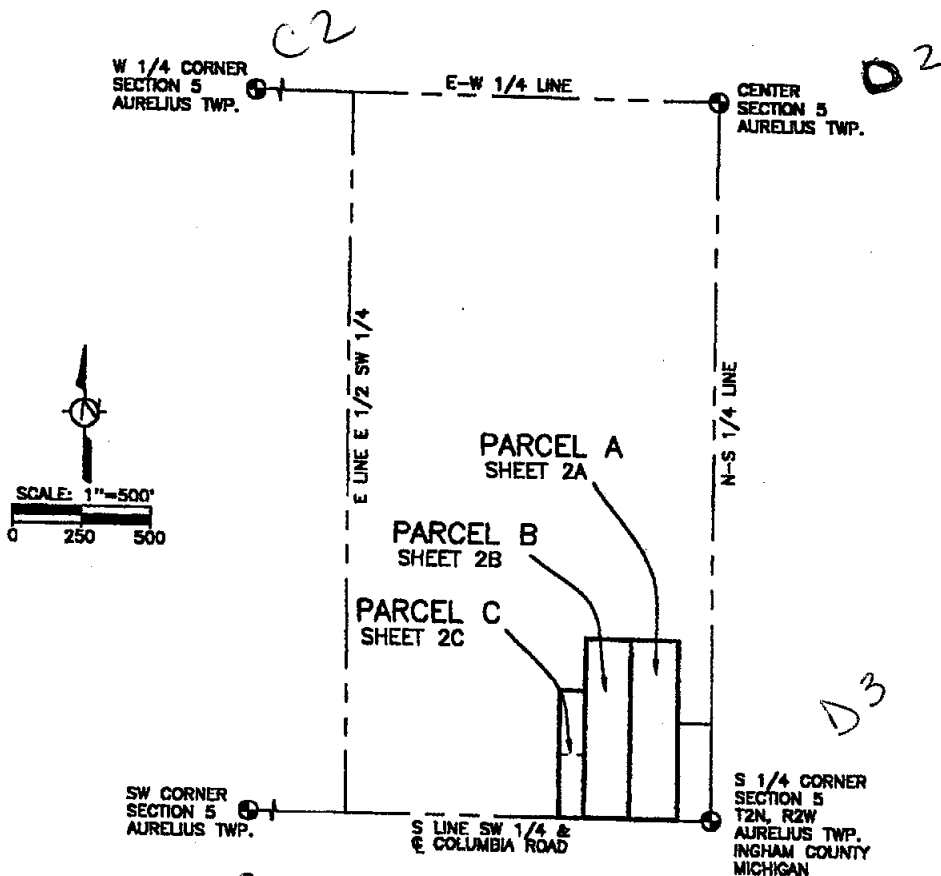
3081 Holt Road  
Mason, Michigan 48854  
517/676-3630

fld. survey	RL	Apr 02	Sec. 8	T 2N	R2W
drawn	RL	Apr 02	Co. Ingham		
sheet	2 of 2	Drawing number	A-44841		



CERTIFICATE OF SURVEY

For: William and Beatrice Hart



585 JEWETT ROAD  
MASON, MICHIGAN 48854  
517-676-6565

SW 1/4 Section 5  
T2N, R2W, Aurelius Twp.  
Ingham Co., Michigan

June 10, 2002  
Revised 7-9-02 Increase Area  
Added to Parcel C

Job No. 33-1391  
Sheet 1 of 4

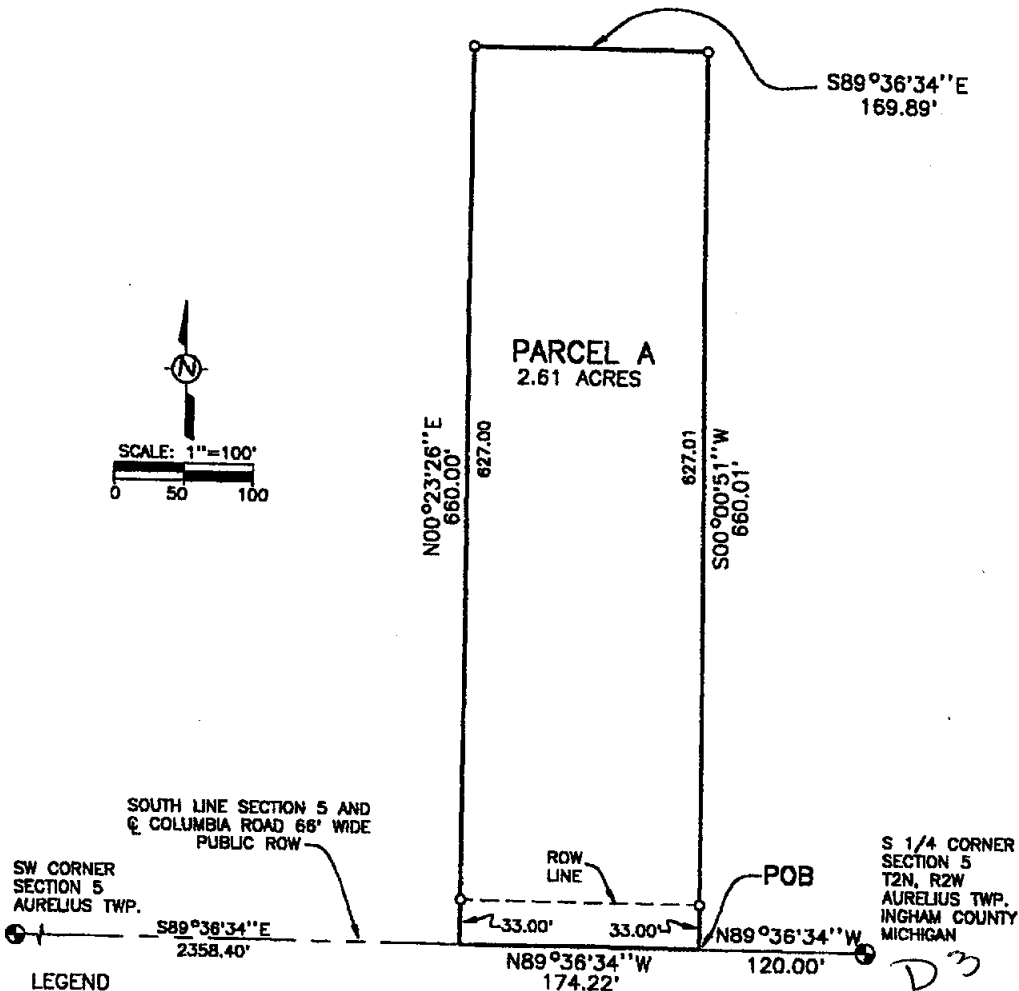
# CERTIFICATE OF SURVEY

For: William and Beatrice Hart

LEGAL DESCRIPTION - PARCEL A




A parcel of land in the Southwest 1/4 of Section 5, T2N, R2W, Aurelius Township, Ingham County, Michigan; the surveyed boundary of said parcel being described as commencing at the South 1/4 Corner of Section 5, T2N, R2W, Michigan Meridian; thence N 89°36'34" W, along the South line of said Section 5, 120.00 feet to the POINT OF BEGINNING; thence N 89°36'34" W, continuing along said South line, 174.22 feet; thence N 00°23'26" E, 660.00 feet; thence S 89°36'34" E, 169.89 feet; thence S 00°00'51" W, 660.01 feet to the point of beginning; said parcel contains 2.61 acres.



## LEGEND

- Bearings are relative and are based on the South line of the SW 1/4 of Section 5, T2N, R2W, which was assumed to bear S 89°36'34" E.
- All dimensions are in feet.
- indicates boundary of described parcel.
- - - indicates old fence line.
- indicates distance not to scale.
- o indicates a set 5/8 inch diameter by 24 inch long rebar with cap imprinted "LS 28409", unless otherwise noted.
- indicates a found surveyor's marker as noted.



585 JEWETT ROAD  
MASON, MICHIGAN 48854  
517-676-6565

SW 1/4 Section 5  
T2N, R2W, Aurelius Twp.  
Ingham Co., Michigan

June 10, 2002

Job No. 33-1391  
Sheet 2A of 4

# CERTIFICATE OF SURVEY

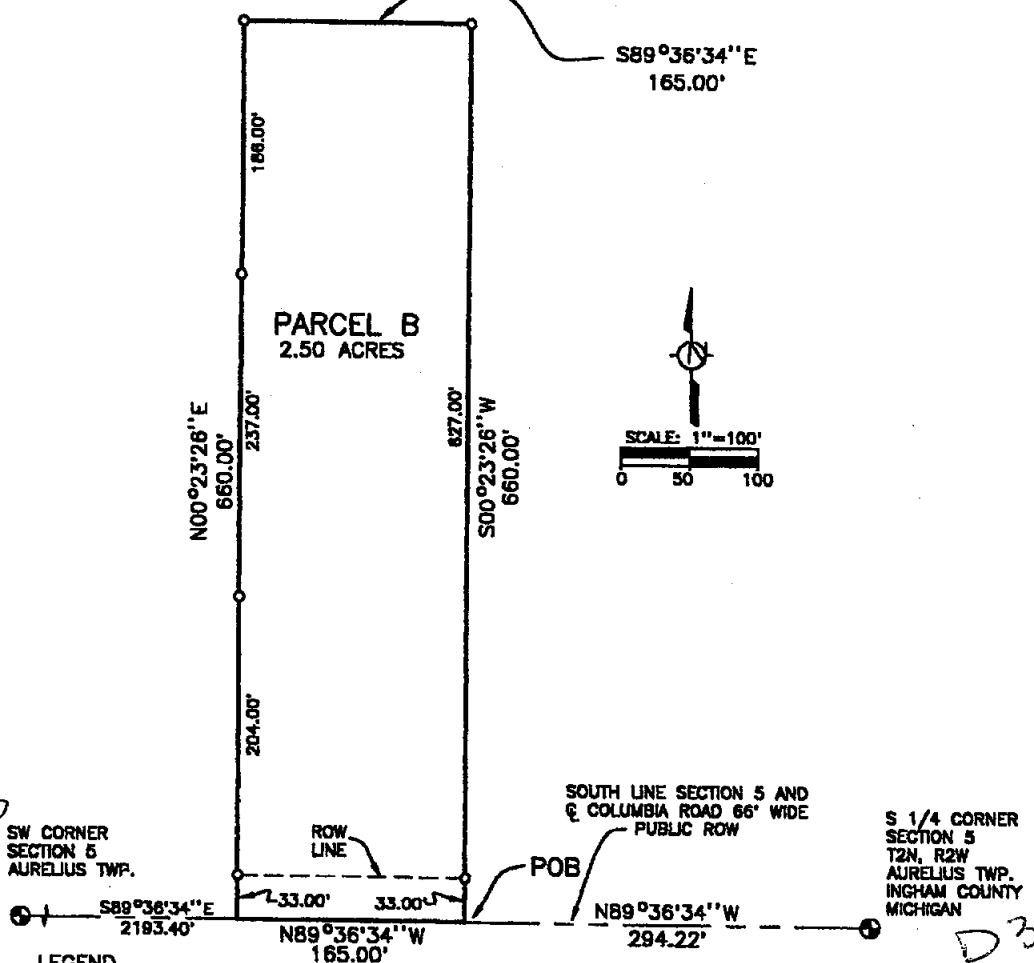
For: William and Beatrice Hart



2003-051934  
Page: 3 of 6  
06/19/2003 08:28A

## LEGAL DESCRIPTION - PARCEL B

A parcel of land in the Southwest 1/4 of Section 5, T2N, R2W, Aurelius Township, Ingham County, Michigan; the surveyed boundary of said parcel being described as commencing at the South 1/4 Corner of Section 5, T2N, R2W, Michigan Meridian; thence N 89°36'34" W, along the South line of said Section, 294.22 feet to the POINT OF BEGINNING; thence N 89°36'34" W, continuing along said South line, 165.00 feet; thence N 00°23'26" E, 660.00 feet; thence S 89°36'34" E, 165.00 feet; thence S 00°23'26" W, 660.00 feet to the point of beginning; said parcel contains 2.50 acres.



### LEGEND

- Bearings are relative and are based on the South line of the SW 1/4 of Section 5, T2N, R2W, which was assumed to bear S 89°36'34" E.
- All dimensions are in feet.
- indicates boundary of described parcel.
- - - indicates old fence line.
- + indicates distance not to scale.
- o indicates a set 5/8 inch diameter by 24 inch long rebar with cap imprinted "LS 28409", unless otherwise noted.
- indicates a found surveyor's marker as noted.



585 JEWETT ROAD  
MASON, MICHIGAN 48854  
517-676-6565

SW 1/4 Section 5  
T2N, R2W, Aurelius Twp.  
Ingham Co., Michigan

June 10, 2002

Job No. 33-1391  
Sheet 2B of 4

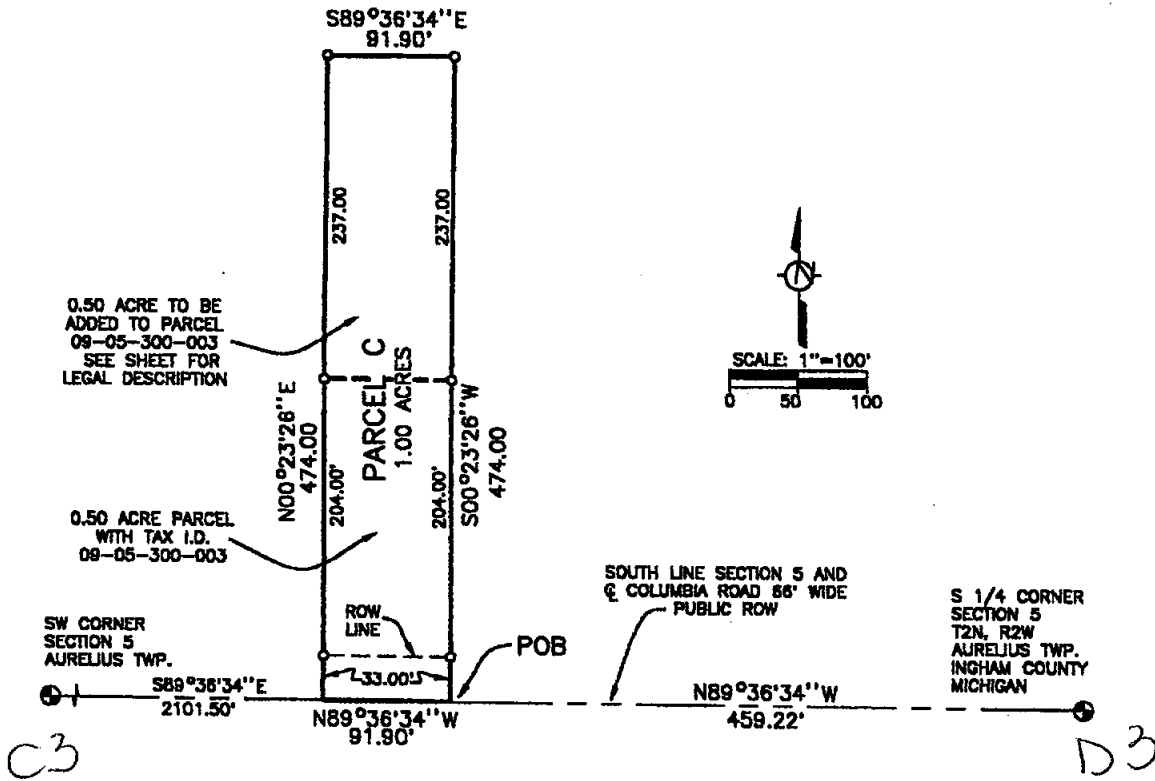
# CERTIFICATE OF SURVEY

For: William and Beatrice Hart



## LEGAL DESCRIPTION - PARCEL C

A parcel of land in the Southwest 1/4 of Section 5, T2N, R2W, Aurelius Township, Ingham County, Michigan; the surveyed boundary of said parcel being described as commencing at the South 1/4 Corner of Section 5, T2N, R2W, Michigan Meridian; thence N 89°36'34" W, along the South line of said Section, 459.22 feet to the POINT OF BEGINNING; thence N 89°36'34" W, continuing along said South line, 91.90 feet; thence N 00°23'26" E, 474.00 feet; thence S 89°36'34" E, 91.90 feet; thence S 00°23'26" W, 474.00 feet to the point of beginning; said parcel contains 1.00 acres.



## LEGEND

1. Bearings are relative and are based on the South line of the SW 1/4 of Section 5, T2N, R2W, which was assumed to bear S 89°36'34" E.
2. All dimensions are in feet.
3. ———— Indicates boundary of described parcel.
4. - - - - - Indicates old fence line.
5. ———— Indicates distance not to scale.
6. o Indicates a set 5/8 inch diameter by 24 inch long rebar with cap imprinted "LS 28409", unless otherwise noted.
7. • Indicates a found surveyor's marker as noted.



585 JEWETT ROAD  
MASON, MICHIGAN 48854  
517-676-6565

SW 1/4 Section 5  
T2N, R2W, Aurelius Twp.  
Ingham Co., Michigan

June 10, 2002  
Revised July 9, 2002

Job No. 33-1391  
Sheet 2C of 4

CERTIFICATE OF SURVEY

For: William and Beatrice Hart



2003-051934  
Page: 3 of 8  
06/19/2003 08:28A

LEGAL DESCRIPTION - ADDITIONAL LAND TO PARCEL C

A parcel of land in the Southwest 1/4 of Section 5, T2N, R2W, Aurelius Township, Ingham County, Michigan; the surveyed boundary of said parcel being described as commencing at the South 1/4 Corner of Section 5, T2N, R2W, Michigan Meridian; thence N 89°36'34" W, along the South line of said Section, 459.22 feet; thence N 00°23'26" E, 237.00 feet to the POINT OF BEGINNING; thence N 89°36'34" W, 91.90 feet; thence N 00°23'26" E, 237.00 feet; thence S 89°36'34" E, 91.90 feet; thence S 00°23'26" W, 237.00 feet to the point of beginning; said parcel contains 0.50 acres.

LEGAL DESCRIPTION - REMAINDER

A parcel of land in the Southwest 1/4 of Section 5, T2N, R2W, Aurelius Township, Ingham County, Michigan; the boundary of said parcel being described as commencing at the South 1/4 Corner of Section 5, T2N, R2W, Michigan Meridian; thence N 00°00'51" E, along the North-South 1/4 line of said section, 363.00 feet to the POINT OF BEGINNING; thence N 89°36'34" W, 120.00 feet; thence N 00°00'51" E, 297.01 feet; thence N 89°36'34" W, 334.89 feet; thence S 00°23'26" W, 186.00 feet; thence N 89°36'34" W, 91.90 feet; thence S 00°23'26" W, 474.00 feet; thence N 89°36'34" W, along the South line of said section, 775.19 feet; thence N 00°03'22" W, along the West line of the East 1/2 of the Southwest 1/4 of said section, 2641.58 feet; thence S 89°28'07" E, along the East-West 1/4 line of said section, 1329.59 feet; thence S 00°00'51" W, along said North-South 1/4 line, 2275.29 feet to the point of beginning; said parcel contains 73.37 acres.



585 JEWETT ROAD  
MASON, MI 48854  
517-676-6565

SW 1/4 Section 5 T2N, R2W  
Aurelius Twp. Ingham Co., Michigan  
July 9, 2002  
Job No. 33-1391  
Sheet 3 of 4



CERTIFICATE OF SURVEY

For: William and Beatrice Hart



2003-051934  
Page: 8 of 8  
06/19/2003 08:28

CORNERS OF THE UNITED STATES PUBLIC LAND SURVEY  
Section 5, T2N, R2W, Aurelius Township, Ingham County, Michigan

C-2 T2N R2W West 1/4 Corner Section 5 Recorded Liber 3 Page 584

1/2" Bar at four-way fence corner

Nail in 12" Oak	S80°E	33.3'
Nail in 24" Swamp Oak	N85°W	20.1'
Nail in 4" Maple	N03°W	11.8'

C-3 T2N R2W Northeast Corner Section 7 Recorded on survey Liber 8 Page 372

1/2" bar with gear top

Nail & Tag 28414 North Side 15" Shagbark	Naz. 26°	58.70'
Nail & Tag 28414 West Side 24" Shagbark	Naz. 41°	40.95'
Nail & Tag 28414 West Side 40" Hickory	Naz. 139°	38.73'
Nail & Tag 18998 SE Side 30" Maple	Naz. 230°	34.22'
Nail & Tag 18998 SW Side 40" Hickory	Naz. 139°	39.55'

D-2 T2N R2W Center Section 5

Found 1/2" Bar & Cap 18989 in old fence corner post hole

Nail & Tag 18989 in West Side 10" Hickory	S05°W	7.40'
Nail & Tag 25837 in North Side 19" Cherry	West	29.11'
Nail & Tag 18989 in SW Side 14" Ash	N19°W	22.66'
Nail & Tag 25837 in North Side 19" Beech	S85°E	35.93'

D-3 T2N R2W S 1/4 Corner Section 5 Recorded Liber 2 Page 303

1" Boatspike

Nail & Tag 18998 in SW side 24" Ash	NW	43.75'
Nail & Tag 18998 in West side 30" Maple	North	83.0'
Nail & Tag 18998 in North side 18" Walnut	SW	73.30'
Nail & Tag 18998 in West side 6" Ash	South	36.2'

CERTIFICATE OF SURVEY

I hereby certify to the parties named hereon, that we have, at the direction of Kris Taylor of Real Estate One Capitol, surveyed and divided into 3 parcels and a remainder land previously described for tax purposes as:

E 1/2 OF SW 1/4 OF SEC 5 EXC BEG AT S 1/4 COR OF SEC 5 - W 120 FT  
-N 0° 22'37" W 363 FT -E 120 FT - S 0° 22'37" E ALNG NS 1/4 LN 363 FT TO POB.  
ALSO EXC COM AT SW COR OF SEC 5 -E 2101.5 FT TO POB -N 237 FT -E 91.9 FT -  
S 237 FT - W 91.9 FT TO POB ON SEC 5, T2NR2W 78.5 A. m/c

that we performed the fieldwork for this survey in June and July of 2002; that determined the size and shape of the Southwest 1/4 of Section 5 and subdivided it in accord with the instructions for the United State Public Land Survey; that one of the parcels surveyed is intended to be used to enlarge a previously existing property and that we have depicted the property resulting from the combination of the existing description and the additional land description as Parcel C in this Certificate of Survey; that we have found or set, as noted hereon, permanent markers at all corners and angle points of the boundaries of the 3 parcels; and that a concise description of each of the parcels is given hereon, and that we have described the remainder, but did not monument it.

This survey complies with the requirements of Act 132 of P.A. 1970.

This survey was performed with a ratio of closure on the unadjusted field observations of 1 in 5000.

*Ronald L. Enger* 9 JULY 2002  
Ronald L. Enger, LLS No. 28409



SW 1/4 Section 5 T2N, R2W  
Aurelius Twp. Ingham Co., Michigan  
July 9, 2002  
Job No. 33-1391  
Sheet 4 of 4

585 JEWETT ROAD  
MASON, MI 48854  
517-676-6565

Paula Johnson  
INGER COUNTY  
REGISTER OF DEEDS

RECORDED

L-8 P-1125

SURV 29.88

2003-051935



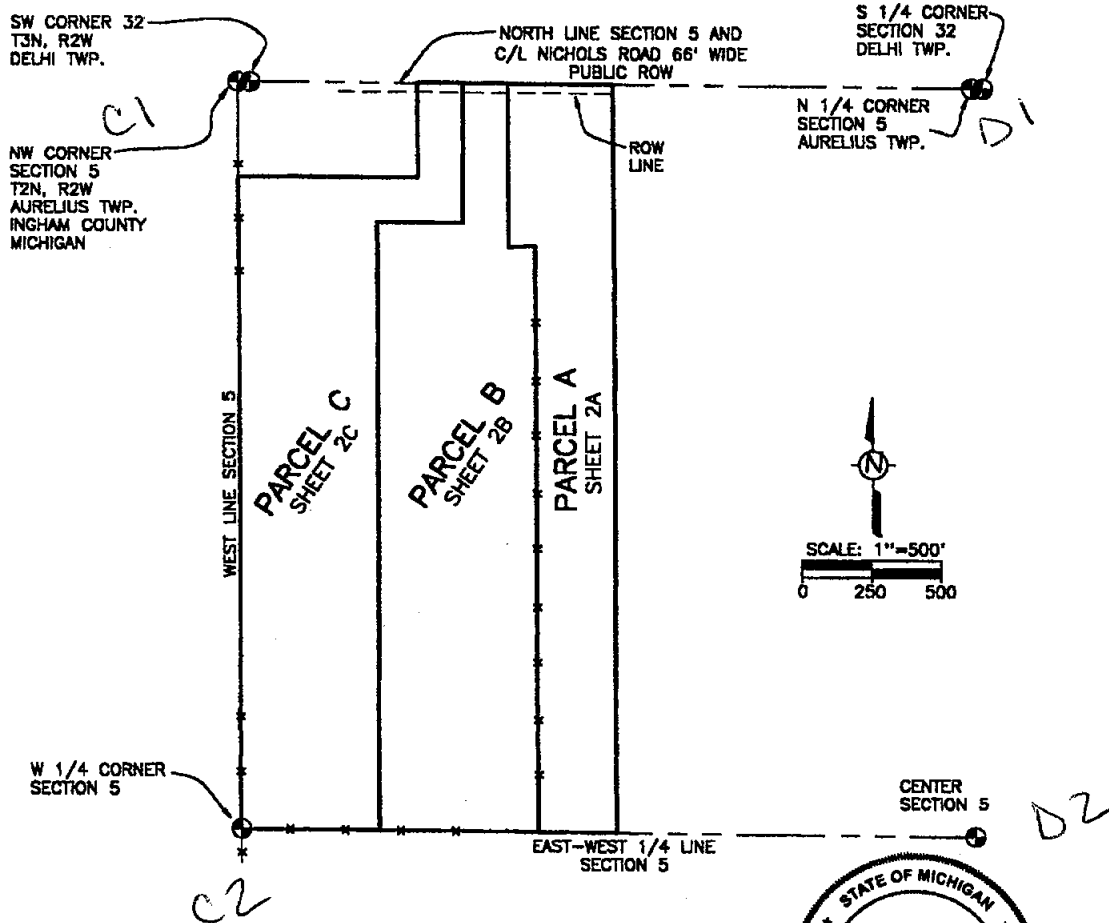
2003-051935

Page: 1 of 6

06/19/2003 08:28A

CERTIFICATE OF SURVEY

For: Harold and Patricia Pierson



585 JEWETT ROAD  
MASON, MICHIGAN 48854  
517-676-6565

NW Fractional 1/4 Section 5  
T2N, R2W, Aurelius Twp.  
Ingham Co., Michigan

August 1, 2002

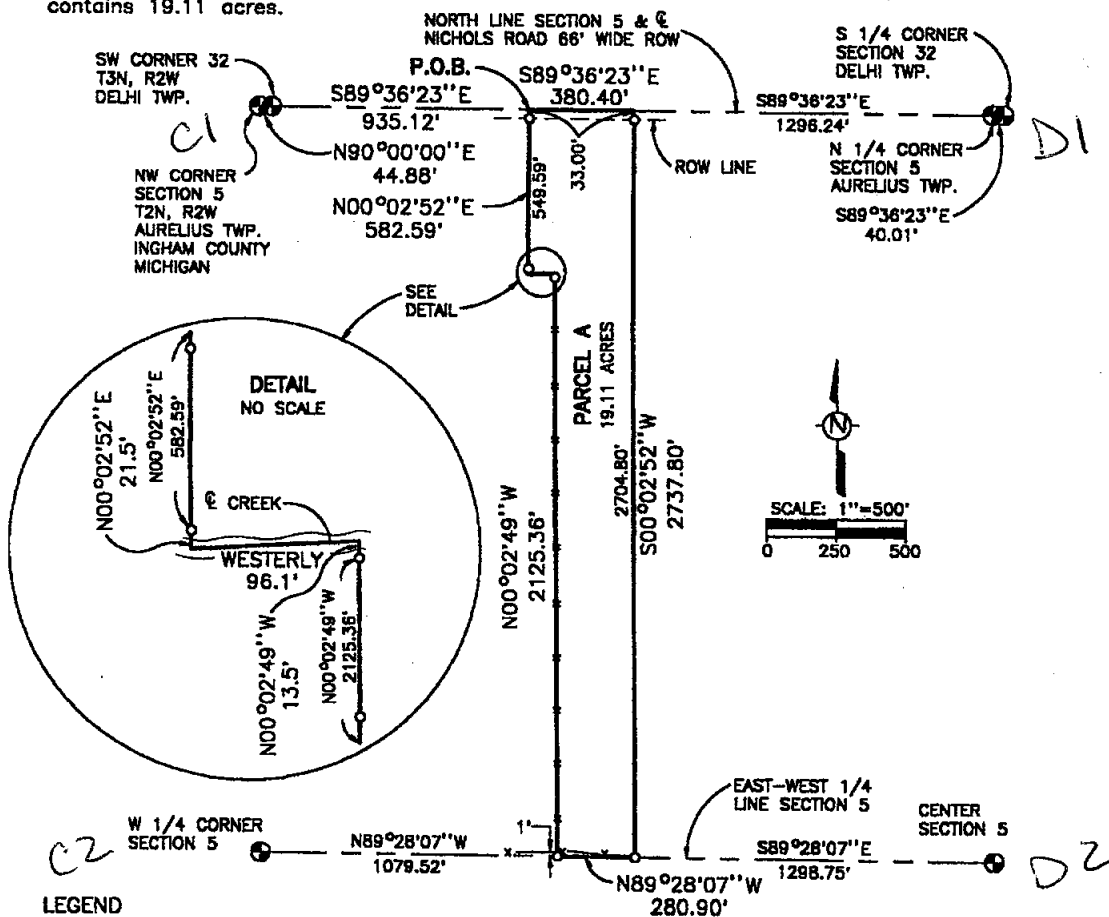
Job No. 33-1388  
Sheet 1 of 4

CERTIFICATE OF SURVEY

For: Harold & Patricia Pierson

LEGAL DESCRIPTION - PARCEL A

A parcel of land in the Northwest fractional 1/4 of Section 5, T2N, R2W, Aurelius Township, Ingham County, Michigan; the surveyed boundary of said parcel being described as commencing at the Northwest Corner of Section 5, T2N, R2W, Michigan Meridian; thence N 90°00'00" E, along the North line of said Section 5, 44.88 feet to Southwest Corner of Section 32, T3N, R2W; thence S 89°36'23" E, along the North line of said Section 5, 935.12 feet to the POINT OF BEGINNING; thence S 89°36'23" E, continuing along said North line, 380.40 feet; thence S 00°02'52" W, 2737.80 feet; thence N 89°28'07" W, along the East-West 1/4 line, 280.90 feet; thence N 00°02'49" W, 2125.36 feet to a point on the South bank of a creek; thence N 00°02'49" W, about 13.5 feet to the centerline of said creek; thence Westerly along said centerline, about 96.1 feet; thence N 00°02'52" E, about 21.5 feet to a point on the North bank of said creek; thence N 00°02'52" E, 582.59 feet to the point of beginning; said parcel contains 19.11 acres.



LEGEND

1. Bearings are relative and are based on the South line of the SW 1/4 of Section 32, T3N, R2W, which was assumed to bear S 89°36'23" E.
2. All dimensions are in feet.
3. ——— indicates boundary of described parcel.
4. -x-x-x- indicates old fence line.
5. ——— indicates distance not to scale.
6. o indicates a set 5/8 inch diameter by 24 inch long rebar with cap imprinted "LS 28409", unless otherwise noted.
7. • indicates a found surveyor's marker as noted.



585 JEWETT ROAD  
MASON, MICHIGAN 48854  
517-676-6565

NW Fractional 1/4 Section 5  
T2N, R2W, Aurelius Twp.  
Ingham Co., Michigan

August 1, 2002

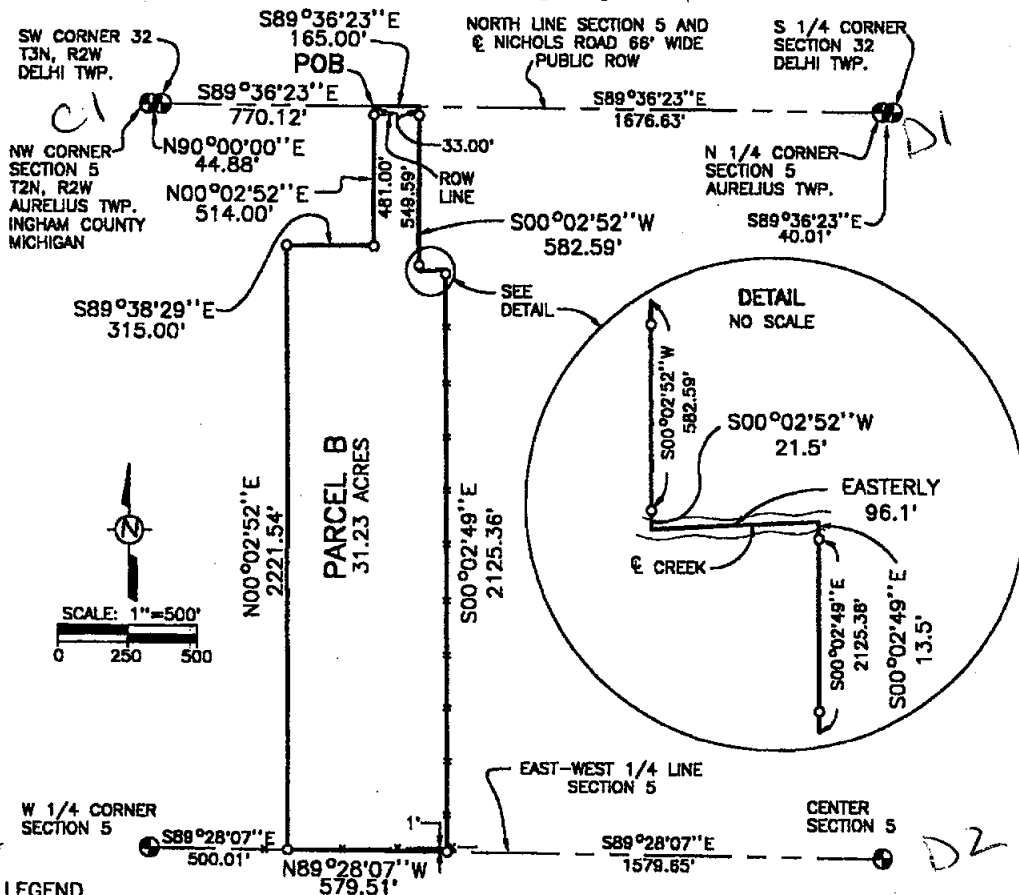
Job No. 33-1388  
Sheet 2A of 4

CERTIFICATE OF SURVEY

For: Harold and Patricia Pierson

LEGAL DESCRIPTION - PARCEL B

A parcel of land in the Northwest fractional 1/4 of Section 5, T2N, R2W, Aurelius Township, Ingham County, Michigan; the surveyed boundary of said parcel being described as commencing at the Northwest Corner of Section 5, T2N, R2W, Michigan Meridian; thence N 90°00'00" E, along the North line of said Section 5, 44.88 feet to Southwest Corner of Section 32, T3N, R2W; thence S 89°36'23" E, along the North line of said Section 5, 770.12 feet to the POINT OF BEGINNING; thence S 89°36'23" E, continuing along said North line, 165.00 feet; thence S 00°02'52" W, 582.59 feet to a point on the North bank of a creek; thence S 00°02'52" W, about 21.5 feet to the centerline of said creek; thence Easterly along said centerline, about 96.1 feet; thence S 00°02'49" E, to a point on the South bank of said creek, about 13.5 feet; thence S 00°02'49" E, 2125.36 feet; thence N 89°28'07" W, along the East-West 1/4 line, 579.51 feet; thence N 00°02'52" E, 2221.54 feet; thence S 89°38'29" E, 315.00 feet; thence N 00°02'52" E, 514.00 feet to the point of beginning; said parcel contains 31.23 acres.



LEGEND

1. Bearings are relative and are based on the South line of the SW 1/4 of Section 32, T3N, R2W, which was assumed to bear S 89°36'23" E.
2. All dimensions are in feet.
3. ——— indicates boundary of described parcel.
4. - - - - - indicates old fence line.
5. ——— indicates distance not to scale.
6. o indicates a set 5/8 inch diameter by 24 inch long rebar with cap imprinted "LS 28409", unless otherwise noted.
7. • indicates a found surveyor's marker as noted.



585 JEWETT ROAD  
MASON, MICHIGAN 48854  
517-676-6565

NW Fractional 1/4 Section 5  
T2N, R2W, Aurelius Twp.  
Ingham Co., Michigan

August 1, 2002

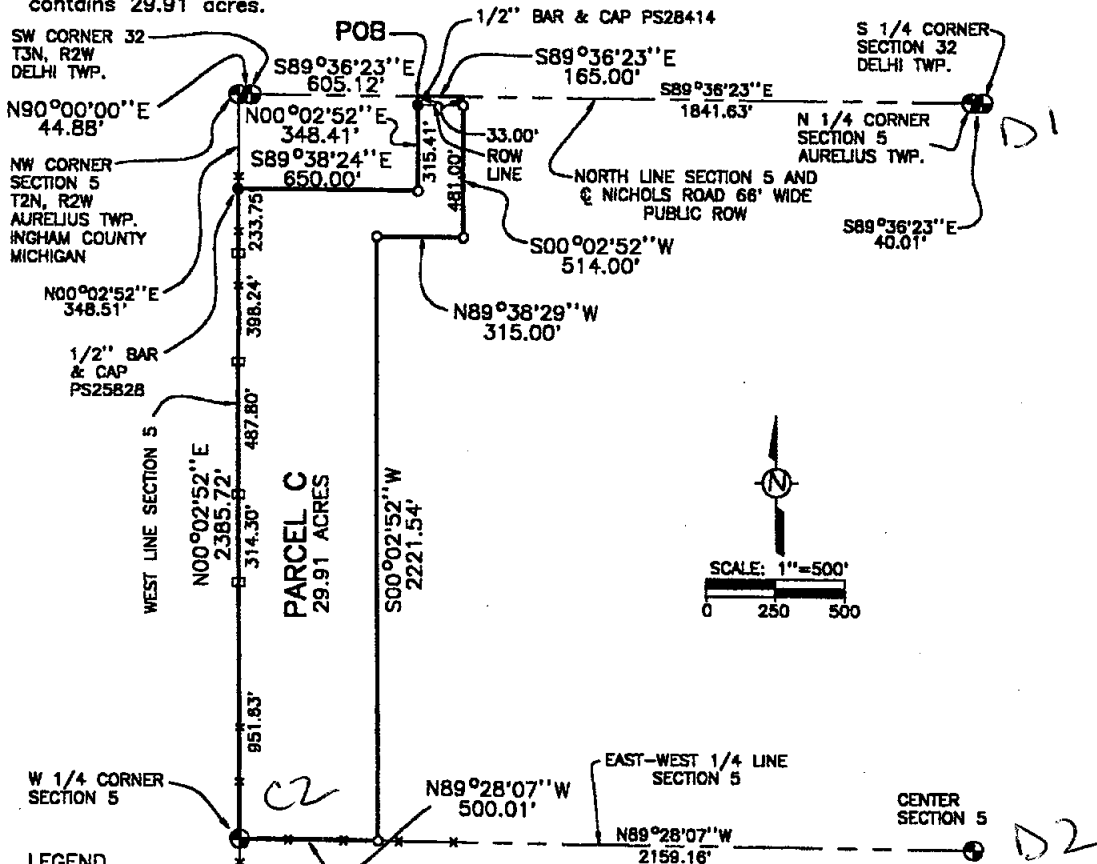
Job No. 33-1388  
Sheet 2B of 4

# CERTIFICATE OF SURVEY

For: Harold and Patricia Pierson  
LEGAL DESCRIPTION - PARCEL C



A parcel of land in the Northwest fractional 1/4 of Section 5, T2N, R2W, Aurelius Township, Ingham County, Michigan; the surveyed boundary of said parcel being described as commencing at the Northwest Corner of Section 5, T2N, R2W, Michigan Meridian; thence N 90°00'00" E, along the North line of said Section 5, 44.88 feet to the Southwest Corner of Section 32, T3N, R2W; thence S 89°36'23" E, along the North line of said Section 5, 605.12 feet to the POINT OF BEGINNING; thence S 89°36'23" E, continuing along said North line, 165.00 feet; thence S 00°02'52" W, 514.00 feet; thence N 89°38'29" W, 315.00 feet; thence S 00°02'52" W, 2221.54 feet; thence N 89°28'07" W, along the East-West 1/4 line, 500.01 feet to the West 1/4 corner of said Section 5; thence N 00°02'52" E, along the West line of said Section 5, 2385.72 feet; thence S 89°38'29" E, 650.00 feet; thence N 00°02'52" E, 348.41 feet to the point of beginning; said parcel contains 29.91 acres.



## LEGEND

- Bearings are relative and are based on the South line of the SW 1/4 of Section 32, T3N, R2W, which was assumed to bear S 89°36'23" E.
- All dimensions are in feet.
- indicates boundary of described parcel.
- x-x-x- indicates old fence line.
- indicates distance not to scale.
- indicates a set 5/8 inch diameter by 24 inch long rebar with cap imprinted "LS 28409", unless otherwise noted.
- indicates a found surveyor's marker as noted.
- indicates a set wood lath.



585 JEWETT ROAD  
MASON, MICHIGAN 48854  
517-676-6565

NW Fractional 1/4 Section 5  
T2N, R2W, Aurelius Twp.  
Ingham Co., Michigan

June 3, 2002

Job No. 33-1388  
Sheet 2C of 4

# CERTIFICATE OF SURVEY

For: Harold and Patricia Pierson



## CORNERS OF THE UNITED STATES PUBLIC LAND SURVEY Section 32, T3N, R2W, Delhi Township, Ingham County, Michigan

### C-13 T3N R2W Southwest Corner Section 32 Recorded Liber 9 Page 318

1/2" diameter steel rod in Monument Box		
Chisled "x" in center of behlva catch basin cover	N45°W	73.52'
Nail & Tag 18053 in East side 12" Oak	S40°W	73.28'
Nail & Tag 18998 in East side utility pole	S15°E	32.10'
Nail in South side utility pole	N61°E	99.38'

### D-13 T3N R2W South 1/4 Corner Section 32 Recorded Liber 6 Page 89

Set 4" x 36" concrete monument with 1/2" x 38" rerod and cap 18998, with concrete collar and cover in location of 2" gas pipe

Nail & Tag 18998 in east side 20" Oak	SSW	33.50'
Nail & Tag 18998 in NE side 24" Oak	SW	47.15'
Nail & Tag 18998 in south side 38" Oak	NNW	38.61'
SE corner concrete covert C.M.P. reinforcement	NNW	26.39'
Concrete monument recorded as D-1, Aurelius Twp., T2N, R2W	W	40.02'

### Section 5, T2N, R2W, Aurelius Township, Ingham County, Michigan

### C-1 T2N R2W Northwest Corner Section 5 Recorded Liber 9 Page 572

Set P.K. Nail & Washer 25828

Nail & Tag 25828 in SW side utility pole	Naz. 115°	66.18'
Nail & Tag 25828 in SE side power pole	Naz. 69°	139.96'
Nail & Tag 25828 in North side 20" Maple	Naz. 249°	93.64'
Nail & Tag 25828 in North side power pole	Naz. 281°	251.57'
Iron in monument box at SE corner Section 31, T3N, R2W	Naz. 90°	44.88'

### C-2 T2N R2W West 1/4 Corner Section 5 Recorded Liber 3 Page 584

1/2" Bar at four-way fence corner

Nail in 12" Oak	S80°E	33.3'
Nail in 24" Swamp Oak	N85°W	20.1'
Nail in 4" Maple	N03°W	11.8'

### D-1 T2N R2W North 1/4 Corner Section 5 Recorded Liber 4 Page 294


Set 4" x 36" concrete monument with 1/2" x 38" rerod with cap 18998 and concrete collar with lid at location of 2" gas pipe

Nail & Tag 18998 in NW side 26" Oak	SSW	19.64'
Nail & Tag 18998 in NE side 20" Oak	SSE	26.26'
Nail & Tag 18998 in SE side 38" Oak	NNE	38.95'
Nail & Tag 18998 in West side Twin Maple	NNW	31.36'
South 1/4 Corner, Section 32, Delhi Twp., concrete monument in monument box	East	40.07'

### D-2 Center Section 5

Found 1/2" Bar & Cap 18989 in old fence corner post hole

Nail & Tag 18989 in West Side 10" Hickory	S05°W	7.40'
Nail & Tag 25837 in North Side 19" Cherry	West	29.11'
Nail & Tag 18989 in SW Side 14" Ash	N19°W	22.66'
Nail & Tag 25837 in North Side 19" Beech	S85°E	35.93'



585 JEWETT ROAD  
MASON, MI 48854  
517-676-6565

NW 1/4 Section 29, T1S, R2W  
Aurelius Twp., Ingham Co., Michigan

August 1, 2002

Job No. 38-468  
Sheet 3 of 4

CERTIFICATE OF SURVEY

For: Harold and Patricia Pierson



I hereby certify to the parties named hereon, that we have, at their direction, surveyed and divided into 3 parcels land previously described as:

W 85.45 A OF NW FRL 1/4 EXC. BEG AT NW COR OF SEC 5 -E 44.88 FT. OT SW COR OF SEC 32 T3N R2W -S89D36'23"E 605.12 FT ALNG N SEC LN -S00D01'55"W 348.41 FT -N89D38'30"W 650 FT TO W SEC LN -00D01'55"E 348.5 FT ALNG SD LN TO POB ON SEC 5 T2N R2W 80.25 A M/L.

that we performed the fieldwork for this survey in May, June, July and August of 2002; that we have found or set, as noted hereon, permanent markers at all corners and angle points of the boundaries of these parcels; and that concise descriptions of each parcel are given hereon.

This survey complies with the requirements of Act 132 of P.A. 1970.

This survey was performed with a ratio of closure on the unadjusted field observations of 1 in 5000.

*RLG* 30 August 2002  
Ronald L. Enger, LLS No. 28409.



585 JEWETT ROAD  
MASON, MI 48854  
517-876-6565

NW 1/4 Section 29, T1S, R2W  
Aurelius Twp., Ingham Co., Michigan

August 1, 2002

Job No. 33-1388  
Sheet 4 of 4

# CERTIFICATE OF SURVEY

FOR: Marvin Scriptor  
5541 W. Columbia Road  
Mason, MI 48854

Paula Johnson  
INGHAM COUNTY  
REGISTER OF DEEDS  
OFFICIAL SEAL



L-9 P-33

SURV 17.60

2004-014229



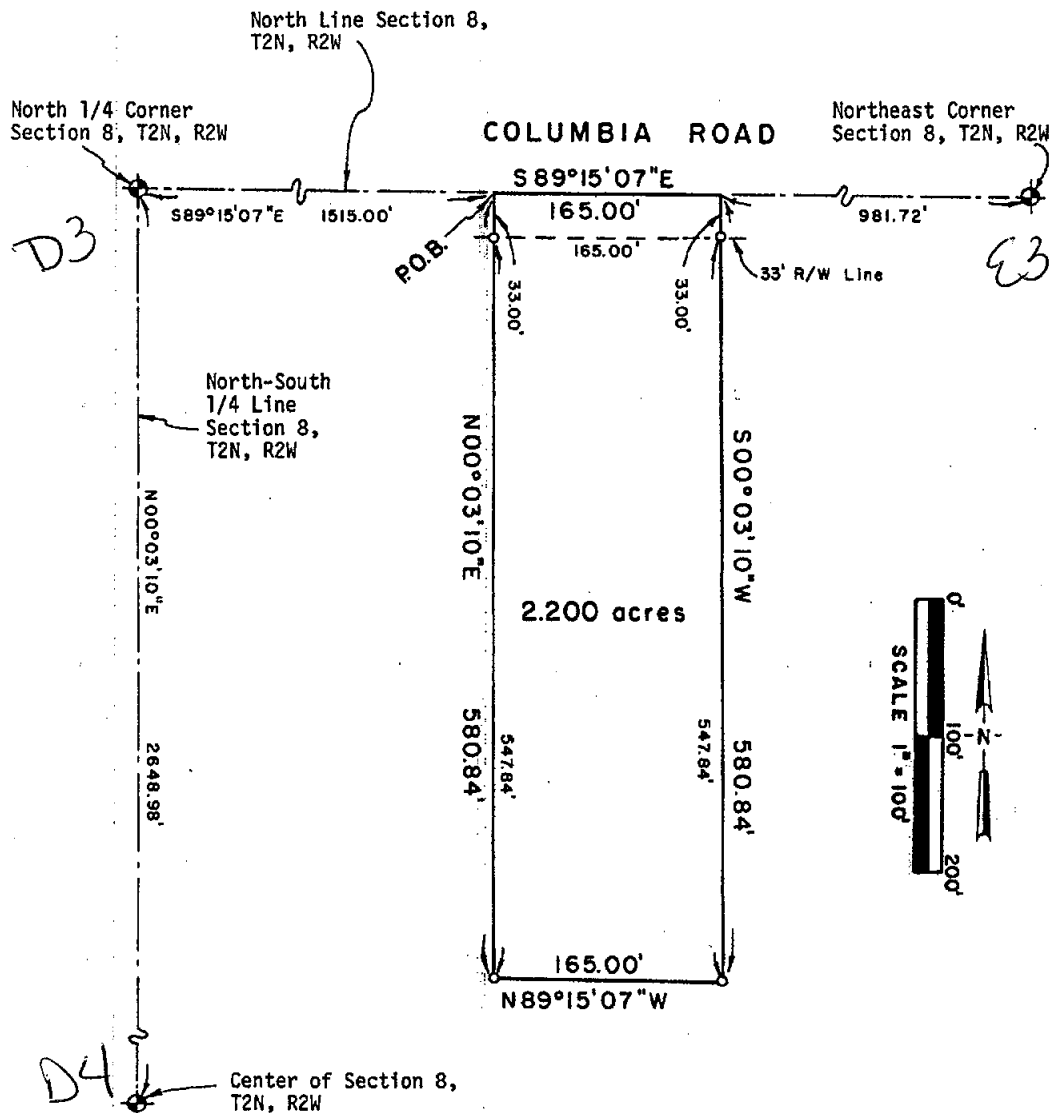
2004-014229

Page: 1 of 2

03/04/2004 08:11A

**LEGEND:**

1. All dimensions are in feet and decimals thereof.
2. 1/2" bar and I.D. cap have been placed at all points marked "o".
3. indicates government corner.
4. indicates not to scale.
5. indicates described property line.
6. All bearings are noted in degrees (°) minutes (') and seconds (") and are referenced to a survey as recorded in Liber 8, Page 986 of Ingham County Survey Records.



**POLARIS**  
SURVEYING CO.

3081 Holt Road  
Mason, Michigan 48854  
517/676-3630

fld. survey	RL	Jan 04	Sec. 8, T 2N, R 2W
drawn	RL	Jan 04	Co. Ingham
sheet 1 of 2	Drawing number A-4543J		



## CERTIFICATE OF SURVEY

### SURVEYED DESCRIPTION OF PROPERTY:

A parcel of land in the Northeast 1/4 of Section 8, T2N, R2W, Aurelius Township, Ingham County, Michigan; the surveyed boundary of said parcel being described as commencing at the North 1/4 corner of said Section 8; thence South 89°15'07" East along the North line of said Section 8 a distance of 1515.00 feet to the point of beginning of this description; thence South 89°15'07" East continuing along the North line of said Section 8 a distance of 165.00 feet; thence South 00°03'10" West parallel to the North-South 1/4 line of said Section 8 a distance of 580.84 feet; thence North 89°15'07" West parallel to the North line of said Section 8 a distance of 165.00 feet; thence North 00°03'10" East parallel to the North-South 1/4 line of said Section 8 a distance of 580.84 feet to the point of beginning; said parcel containing more or less 2.200 acres; said parcel subject to the rights of the public across Columbia Road; said parcel subject to all easements and restrictions of record.

### WITNESSES TO GOVERNMENT CORNERS:

North 1/4 Corner Section 8, T2N, R2W. Boatspike. Liber 2, Page 303.  
Northeast corner foundation house #5741, 207°az., 96.3'  
Southeast corner foundation house #5756, 355°az., 116.8'  
Found nail and tag #18998 NE side 40" maple, 184°az., 30.8'  
Found nail and tag #18998 SW side 18" pignut, 328°az., 43.8'

Northeast Corner Section 8, T2N, R2W. 1/2" bar in Monument box.  
Liber 3, Page 560.  
Found nail and tag #18998 in East side 15" walnut, 202°az., 118.2'  
Found nail and tag #18998 in South side 30" maple, 287°az., 156.7'  
Found nail and tag #18998 in South side new u. pole 308°az., 75.4'  
Found nail and tag #18998 in South side new u. pole 62°az., 66.7'

Center of Section 8, T2N, R2W. 1/2" bar and cap #18998.  
Liber 3, Page 557.  
Found nail and tag #18998 in North side 15" pignut, 101°az., 18.7'  
Found nail and tag #18998 in SW side 12" shagbark, 64°az., 35.4'  
Found nail and tag #18998 in North side 6" ironwood, 260°az., 18.3'  
Found nail and tag #18998 in South side 36" pignut, 27°az., 56.2'

### CERTIFICATE OF SURVEY:




I hereby certify to the parties named hereon that I have surveyed a parcel of land from a tract of land previously described as:

The Northeast 1/4 of Section 8, T2N, R2W, Aurelius Township,  
Ingham County, Michigan.

and that I have set permanent markers to all corners of said parcel and that the more particular surveyed description of said parcel is as designated hereon.

This survey complies with the requirements of P.A. 132 of 1970 as amended.

This survey was performed with an error of closure no greater than a ratio of 1 in 40,000 based upon unadjusted field datum.



*Ronnie M. Lester* 1/06/2004  
Ronnie M. Lester, Professional Surveyor #18998

**POLARIS**  
SURVEYING CO.

3081 Holt Road  
Mason, Michigan 48854  
517/676-3630

fld. survey	RL	Jan 04	Sec. 8 , T 2N , R 2W
drawn	RL	Jan 04	Co. Ingham
sheet 2 of 2	Drawing number	A-4543J	

# CERTIFICATE OF SURVEY

Paula Johnson-  
INGHAM COUNTY  
REGISTER OF DEEDS  
OFFICIAL SEAL



L-9 P-46

SURV 17.00

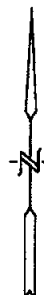
2004-026883



2004-026883

Page: 1 of 2

04/29/2004 08:45 A



C3

NORTHWEST CORNER  
SECTION 8, T2N, R2W

WEST LINE OF SECTION 8

GALE ROAD

N00°01'45"W 825.03'

1620.40'

33' RIGHT OF WAY

FOUND BAR &  
CAP #21275

P.O.B. B

N89°17'22"W 660.00'

S89°17'22"E 660.00'

PARCEL A

±2.50 ACRES

P.O.B. A

N89°17'22"W 660.00'

FOUND BAR &  
CAP #18998

S00°01'45"E  
165.00'


NOTE:  
CORNER FALLS IN WEST 1/3  
OF 26" WALNUT TREE, SET  
BAR & CAP 2.0 FEET WEST  
OF ACTUAL CORNER.

FOUND BAR &  
CAP #21275

PARCEL B  
±8.45 ACRES

N89°17'22"W 664.87'

S00°01'32"W 360.02'



BEARINGS ARE RELATIVE TO SURVEYS  
RECORDED IN LIBER 2, PAGE 674 AND  
LIBER 4, PAGE 209 WHICH RECORDS THE  
WEST LINE OF SECTION 8 AS N00°01'45"W

C4

WEST 1/4 CORNER  
SECTION 8, T2N, R2W

We hereby certify that we have surveyed the property lines herein described, and that there are no visible encroachments upon the above described property, except as shown hereon.  
We further certify that we have fully complied with the requirements of Section 3, Public Act 132 of 1970, and that the ratio of closure of this survey is no greater than 1/5000.

## LEGEND

- O Set Iron & Cap No. 18994
- Found Iron
- Fence Line
- R Recorded Distance
- M Measured Distance
- D Deeded Distance

## RON HELSEL PS

Land Surveyors  
P.O. Box 141, DeWitt, MI 48820  
ph (517) 669-3640 fax (517) 669-6521

FOR:

JOHN & KAY DECARLI  
175 Gale Road  
Mason, Michigan 48854

FIELD R H

SCALE 1"= 200'

DRAWN G J W

JOB NO. 04-14788

CHECKED R H

SHEET 1 OF 2

*Ron Helsel*

RON HELSEL PS No. 18994

Date 4-02-04

# CERTIFICATE OF SURVEY



2004-026883  
Page: 2 of 2  
04/29/2004 08:45 A

## LEGAL DESCRIPTIONS

A SPLIT OF THE SOUTH 360.02 FEET OF A PARCEL OF LAND AS DESCRIBED IN LIBER 4, PAGES 209 TO 211 OF SURVEYS, RECORDED FEB. 2, 1981.

PARCEL "A" THAT PART OF THE SOUTH 360.02 FEET OF THE NORTH 1/2 OF THE SOUTHWEST 1/4 OF THE NORTHWEST 1/4 OF SECTION 8, T2N, R2W, AURELIUS TOWNSHIP, INGHAM COUNTY, MICHIGAN DESCRIBED AS: BEGINNING AT A POINT ON THE WEST LINE OF SAID SECTION 660.03 FEET, N00°01'45"W FROM THE WEST 1/4 CORNER OF SAID SECTION 8; THENCE CONTINUING N00°01'45"W, 165.00 FEET ON THE WEST LINE OF SECTION 8; THENCE S89°17'22"E, 660.00 FEET; THENCE S00°01'45"E, 165.00 FEET; THENCE N89°17'22"W, 660.00 FEET TO THE POINT OF BEGINNING. CONTAINING 2.50 ACRES. SUBJECT TO THE WEST 33 FEET THEREOF FOR USE AS PUBLIC RIGHT OF WAY, EASEMENTS AND RESTRICTIONS OF RECORD.

PARCEL "B" THAT PART OF THE SOUTH 360.02 FEET OF THE NORTH 1/2 OF THE SOUTHWEST 1/4 OF THE NORTHWEST 1/4 OF SECTION 8, T2N, R2W, AURELIUS TOWNSHIP, INGHAM COUNTY, MICHIGAN DESCRIBED AS: BEGINNING AT A POINT ON THE WEST LINE OF SAID SECTION 825.03 FEET, N00°01'45"W FROM THE WEST 1/4 CORNER OF SAID SECTION 8; THENCE CONTINUING N00°01'45"W, 195.02 FEET ON THE WEST LINE OF SECTION 8; THENCE S89°17'22"E, 1324.71 FEET; THENCE S00°01'32"W, 360.02 FEET; THENCE N89°17'22"W, 664.37 FEET; THENCE N00°01'45"W, 165.00 FEET; THENCE N89°17'22"W, 660.00 FEET TO THE POINT OF BEGINNING. CONTAINING 8.45 ACRES. SUBJECT TO THE SOUTH 33 FEET THEREOF FOR USE AS PUBLIC RIGHT OF WAY, EASEMENTS AND RESTRICTIONS OF RECORD.

### WITNESSES TO GOVERNMENT CORNERS:

WEST 1/4 CORNER SECTION 8, T2N, R2W LIBER 2, PAGE 129 OF CORNERS  
FOUND A 1/2" BAR IN MONUMENT BOX.

FOUND NAIL & TAG 28414 N/SIDE 16" HICKORY, AZ. 27°, 58.71 FEET

FOUND NAIL & TAG 28414 W/SIDE 24" HICKORY, AZ. 40°, 40.95 FEET

FOUND NAIL & TAG 18998 SOUTHEAST/SIDE 32" MAPLE, AZ. 232°, 34.24 FEET

FOUND NAIL & TAG 28414 WEST/SIDE 40 HICKORY, AZ. 139°, 38.93 FEET

NORTHWEST CORNER SECTION 8, T2N, R2W, LIBER 2, PAGE 303 OF CORNERS  
ORIGINALLY DESCRIBED AS A BOAT SPIKE, FOUND 1/2" IRON BAR


FOUND NAIL & TAG 18998 EAST/SIDE 8" MAPLE, AZ. 10°, 45.58 FEET

FOUND NAIL & TAG 18998 NORTHEAST/SIDE POWER POLE, AZ. 315°, 48.34 FEET

FOUND NAIL & TAG 18998 WEST/SIDE 24" HICKORY, AZ. 350°, 49.33 FEET

FOUND NAIL & TAG 18998 EAST/SIDE 22" MAPLE, AZ. 190°, 200.40 FEET

MEASURED 2640.45 FEET TO WEST 1/4 CORNER SECTION 8



We hereby certify that we have surveyed the property lines herein described, and that there are no visible encroachments upon the above described property, except as shown hereon.  
We further certify that we have fully complied with the requirements of Section 3, Public Act 132 of 1970, and that the ratio of closure of this survey is no greater than 1/5000.

### LEGEND

- Set Iron & Cap No. 18994
- Found Iron
- Fence Line
- R Recorded Distance
- M Measured Distance
- D Deeded Distance

### RON HELSEL PS

Land Surveyors  
P.O. Box 141, DeWitt, MI 48820  
ph (517) 669-3640 fax (517) 669-6521

FOR: JOHN & KAY DECARLI  
175 Gale Road  
Mason, Michigan 48854

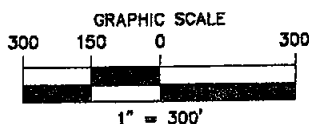
FIELD R H	SCALE 1" = 200'
DRAWN G J W	JOB NO. 04-1478B
CHECKED R H	SHEET 2 OF 2

*Ron Helsel*

RON HELSEL PS No. 18994

Date 4-02-04

# CERTIFICATE OF SURVEY



Paula Johnson-  
INDEPENDENT COUNTY  
REGISTER OF DEEDS  
OFFICIAL SEAL



L-9 P-141

SURV 17.00 2005-001401

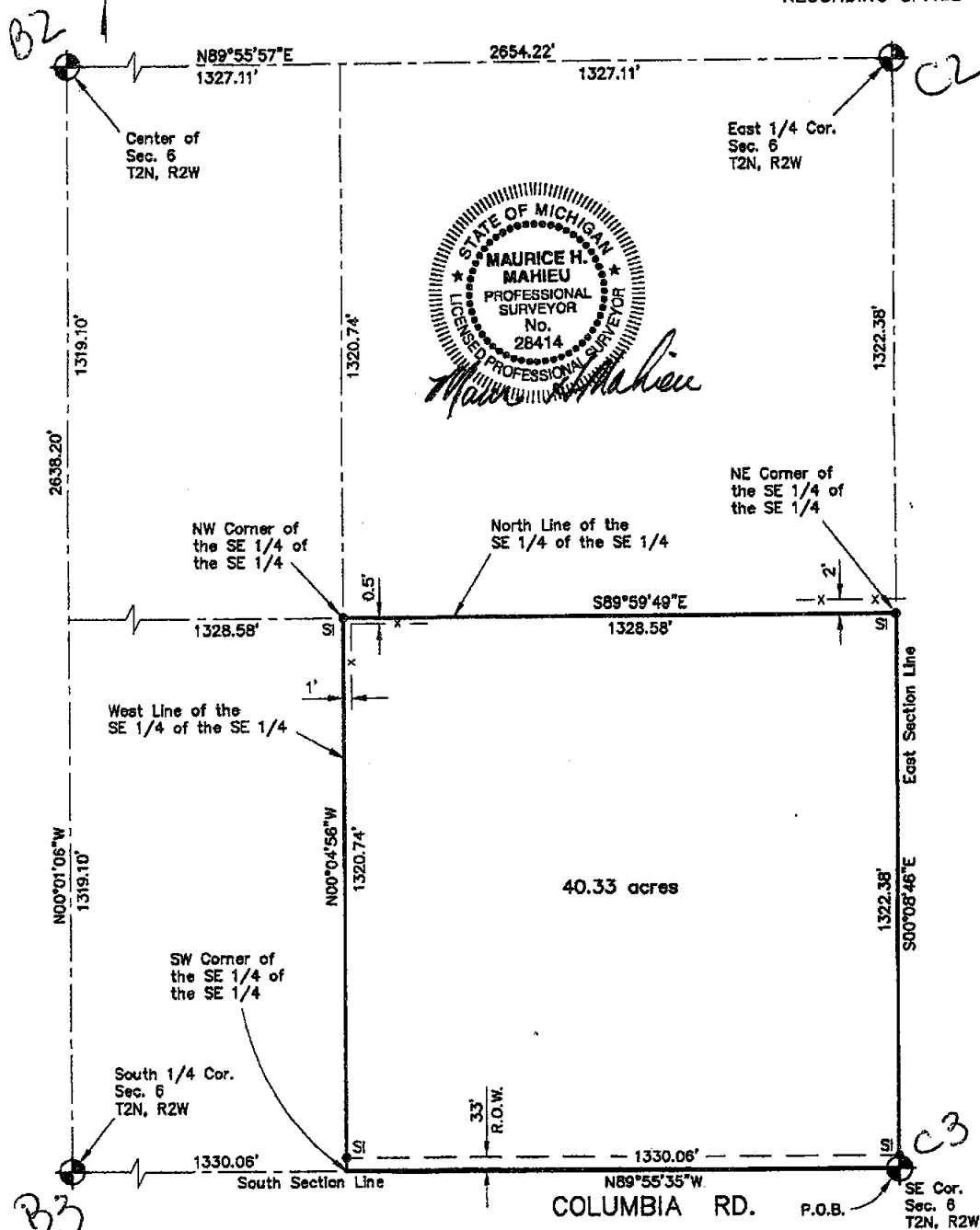


2005-001401

Page: 1 of 2

01/10/2005 08:08

RECORDING SPACE



## LEGEND

ALL DIMENSIONS ARE IN FEET AND DECIMALS THEREOF  
D= DEEDED  
P= PLATTED  
M= MEASURED  
PROPERTY CORNER IRON ●  
CONCRETE MONUMENT ○  
FENCE LINE - - - - -

FI= FOUND IRON  
SI= SET IRON



WOLVERINE ENGINEERS & SURVEYORS, INC  
312 NORTH ST. MASON, MICHIGAN 48854  
PHONE (517) 676-9200 FAX (517) 676-9396

SURVEY FOR: Entrust Great Lakes LLC

FIELD SURVEY: TY & TD

DATE: 12-28-04

DRAWN BY: MJM

SHEET: 1 OF 2

SCALE: 1" = 300'

JOB NO.: 04-0607

RE: X000.DWG

DRAWING: 0607-survey.DWG

# CERTIFICATE OF SURVEY

Center of Section 6  
T2N, R2W, Aurelius Twp.  
Fnd. 1/2" Iron rod 5'± West  
of c/1 Kingman Road

Witnesses:  
N&T #28414 E. side 12" Poplar, N25°W 61.71'  
N&T #28414 E. side 48" Maple, N05°E 168.36'  
N&T #28414 W. side 48" Walnut, N14°E 196.22'  
N&T #28414 W. side utility pole, N23°E 168.90'

East 1/4 Corner, Section 6  
T2N, R2W, Aurelius Twp.  
Fnd. 1/2" Iron rod at fence anchor post

Witnesses:  
N&T #25828 W. side 18" Maple, North 12.03'  
N&T #25828 N. side 9" Maple, S40°W 15.66'  
N&T #28414 S. side 15" Maple, East 2.56'  
N&T #28414 W. side 15" Maple, South 30.23'

South 1/4 Corner, Section 6  
T2N, R2W, Aurelius Twp.  
Fnd. 1/2" Iron rod 2'± N. of c/1 Columbia Rd.

Witnesses:  
N&T #28414 N. side 8" Poplar, S73°W 88.16'  
N&T #28414 S. side utility pole, N68°W 103.85'  
N&T #28414 S. side utility pole, N75°E 93.53'  
N&T #28414 SE side 21" Maple, N46°E 74.84'



2005-001401  
Page: 2 of 2  
01/10/2005 08:09

RECORDING SPACE

Southeast Corner, Section 6

T2N, R2W, Aurelius Twp.  
Fnd. small axle shaft  
Witnesses:  
N&T #28414 W. side 18" Maple, N09°E 55.78'  
N&T #18998 W. side 36" Hickory, N10°W 49.39'  
N&T #18998 E. side utility pole, N44°W, 48.40'  
N&T #18998 E. side 28" Maple, S12°W 200.45'

Legal Description as provided this office:

The SE 1/4 of the SE 1/4 of Section 6, T2N, R2W, Aurelius Township, Ingham County, Mi.

The above parcel has been field surveyed and is more particularly described as follows:

The SE 1/4 of the SE 1/4 of Section 6, T2N, R2W, Aurelius Township, Ingham County, Michigan, described as beginning at the Southeast Corner of said Section 6; thence N89°55'35"W 1330.06 feet along the South Section Line to the Southwest Corner of the SE 1/4 of the SE 1/4 of said Section 6; thence N00°04'56"W 1320.74 feet along the West line of said SE 1/4 to the Northwest Corner of said SE 1/4; thence S89°59'49"E 1328.58 feet along the North Line of said SE 1/4 to the Northeast Corner of said SE 1/4; thence S00°08'46"E 1322.38 feet along the East Section Line to the point of beginning, containing 40.33 acres of land more or less and subject to any easements or rights of way of record.

The basis of bearing for this survey is based on a survey recorded in Liber 2, Page 784, Ingham County Records.

I hereby certify that I have surveyed and mapped the land above platted and/or described on December 28, 2004, and that the ratio of closure on the unadjusted field observation of such survey was 1/15,000, and that the requirements of P.A. 132, 1970 have been complied with.

*Maurice H. Mahieu*  
Maurice H. Mahieu P.S. #28414



## LEGEND

ALL DIMENSIONS ARE IN FEET AND DECIMALS THEREOF  
D= DEEDED F= FOUND IRON  
P= PLATTED S= SET IRON  
M= MEASURED  
PROPERTY CORNER IRON ●  
CONCRETE MONUMENT ○  
FENCE LINE —X—X—X—X—



WOLVERINE ENGINEERS & SURVEYORS, INC  
312 NORTH ST. MASON, MICHIGAN 48854  
PHONE (517) 676-9200 FAX (517) 676-9396

SURVEY FOR: Entrust Great Lakes LLC

FIELD SURVEY: TY & TD

DATE: 12-29-04

DRAWN BY: MJM

SHEET: 2 OF 2

SCALE: 1" = 300'

JOB NO.: 04-0607


RE:XXXX.DWG

DRAWING: 0607-srvy.DWG

CERTIFIED BOUNDARY SURVEY

FOR: JOE BULLEN

B:8 P:308 5/28/86 2:22 PM Page: 4  
2005-057428 SURVEY Receipt V11360  
Paula Johnson, Ingham County, Michigan



LEGEND

- = Set 5/8" Bar with Cap
- = Found Iron as Noted
- = Survey Boundary Line
- = Distance Not to Scale
- X—X— = Fence
- ▨ = Deck, Porch, Sidewalk, & Patio Areas

All Dimensions are in Feet and  
Decimals Thereof.

All Improvements Not Shown.

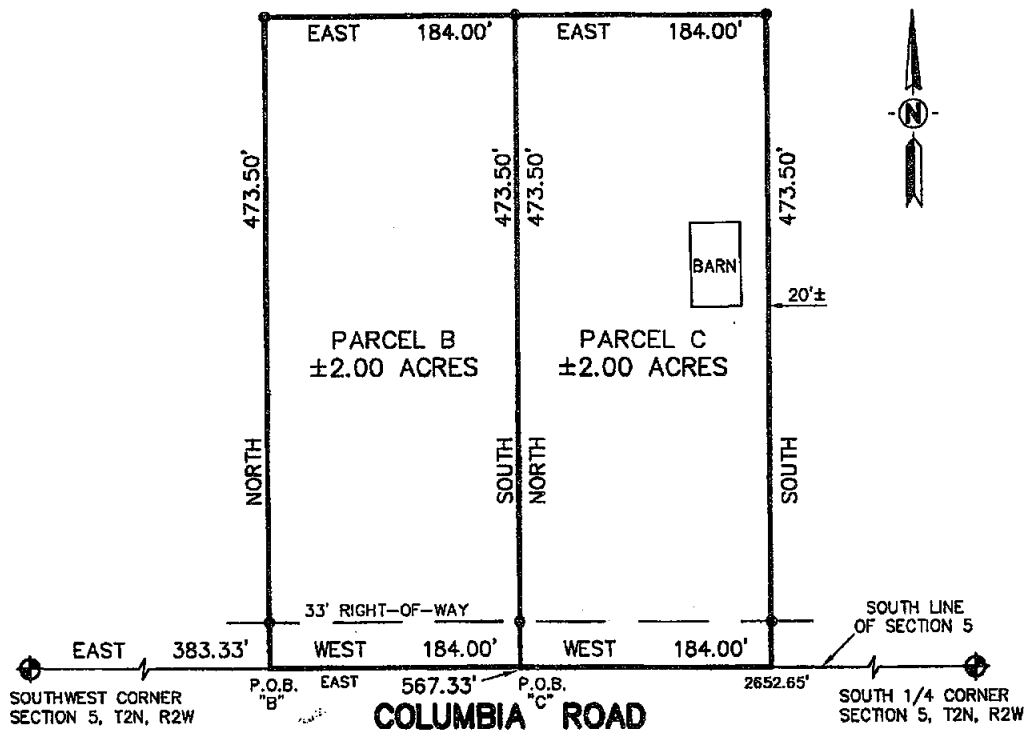
<b>KEBS, INC.</b> KYES ENGINEERING BRYAN LAND SURVEYS	
504 LANSING ROAD, CHARLOTTE, MI 48813 PH. 517-543-7076 FAX. 517-543-7023	
Haslett Office Ph. 517-339-1014	
Marshall Office Ph. 269-781-8800	
DRAWN BY: KDB	SECTION 5, T2N, R2W
FIELD WORK BY: RK	JOB NUMBER: 78705BND
FIELD WORK DATE: 3-6-06	SHEET 1 OF 4

CERTIFIED BOUNDARY SURVEY

FOR: JOE BULLEN



*Jeffrey K. Autenrieth*




D3


C3

LEGEND

- = Set 5/8" Bar with Cap
- = Found Iron as Noted
- = Survey Boundary Line
- = Distance Not to Scale
- x—x— = Fence
- ▨ = Deck, Porch, Sidewalk, & Patio Areas

All Dimensions are in Feet and  
Decimals Thereof.  
All Improvements Not Shown.



 <b>KEBS, INC.</b> KYES ENGINEERING BRYAN LAND SURVEYS	
504 LANSING ROAD, CHARLOTTE, MI 48813 PH. 517-543-7076 FAX. 517-543-7023	
Haslett Office Ph. 517-339-1014	Marshall Office Ph. 269-781-8800
DRAWN BY: KDB	SECTION 5, T2N, R2W
FIELD WORK BY: RK	JOB NUMBER: 78705BND
FIELD WORK DATE: 3-6-08	SHEET 2 OF 4

**CERTIFIED BOUNDARY SURVEY****CERTIFICATE OF SURVEY:**

I hereby certify only to the parties named hereon that we have surveyed and divided into several parcels, at the direction of said parties, a parcel of land previously described as:

The West 1/2 of the Southwest 1/4 of Section 5, T2N, R2W, Aurelius Township, Ingham County, Michigan.

and that we have found or set, as noted hereon, permanent markers to all corners and angle points of the boundaries of said parcels and that the more particular legal descriptions of said parcels are as follows:


Parcel A: A parcel of land in the Southwest 1/4 of Section 5, T2N, R2W, Aurelius Township, Ingham County, Michigan, the surveyed boundary of said parcel described as: Beginning at the Southwest corner of said Section 5; thence N00°31'03"W along the West line of said Section 5 a distance of 2644.86 feet to the West 1/4 corner of said Section 5; thence S89°51'28"E along the East-West 1/4 line of said Section 5 a distance of 1329.59 feet to the East line of the West 1/2 of said Southwest 1/4; thence S00°26'51"E along said East line 2641.53 feet to the South line of said Section 5; thence West along said South line 575.00 feet; thence North perpendicular to said South line 473.50 feet; thence West parallel with said South line 368.00 feet; thence South perpendicular to said South line 473.50 feet to said South line; thence West along said South line 383.33 feet to the point of beginning; said parcel containing 76.57 acres more or less, including 0.72 acre more or less presently in use as public right of way; said parcel subject to all easements and restrictions if any.

Parcel B: A parcel of land in the Southwest 1/4 of Section 5, T2N, R2W, Aurelius Township, Ingham County, Michigan, the surveyed boundary of said parcel described as: Commencing at the Southwest corner of said Section 5; thence East along the South line of said Section 5 a distance of 383.33 feet to the point of beginning of this description; thence North perpendicular to said South line 473.50 feet; thence East parallel with said South line 184.00 feet; thence South perpendicular to said South line 473.50 feet to said South line; thence West along said South line 184.00 feet to the point of beginning; said parcel containing 2.00 acres more or less, including 0.13 acre more or less presently in use as public right of way; said parcel subject to all easements and restrictions if any.

Parcel C: A parcel of land in the Southwest 1/4 of Section 5, T2N, R2W, Aurelius Township, Ingham County, Michigan, the surveyed boundary of said parcel described as: Commencing at the Southwest corner of said Section 5; thence East along the South line of said Section 5 a distance of 567.33 feet to the point of beginning of this description; thence North perpendicular to said South line 473.50 feet; thence East parallel with said South line 184.00 feet; thence South perpendicular to said South line 473.50 feet to said South line; thence West along said South line 184.00 feet to the point of beginning; said parcel containing 2.00 acres more or less, including 0.13 acre more or less presently in use as public right of way; said parcel subject to all easements and restrictions if any.



*Jeffrey K. Autenrieth*

 <b>KEBS, INC.</b> KYES ENGINEERING BRYAN LAND SURVEYS	
504 LANSING ROAD, CHARLOTTE, MI 48813 PH. 517-543-7078 FAX. 517-543-7023	
Haslett Office Ph. 517-339-1014	Marshall Office Ph. 268-781-9800
DRAWN BY: KDB	SECTION 5, T2N, R2W
FIELD WORK BY: RK	JOB NUMBER: 78705BND
FIELD WORK DATE: 3-8-06	SHEET 3 OF 4



CERTIFIED BOUNDARY SURVEY

WITNESSES TO SECTION CORNERS:

C3  
Southwest corner Section 5, T2N, R2W  
Found 5/8" beveled gear in C/L intersection of Columbia and Gale Roads  
Found nail & tag #18998 East side 8" Maple, North, 45.67'  
Found nail & tag #18898 Northeast side power pole, N35°W, 48.35'  
Found KEBS nail & tag North side 30" Maple, S80°W, 150.15'  
West edge of stop sign, S30°E, 52.86'

D2  
Center of Section 5, T2N, R2W  
Found bar & cap #18988 at North base of fallen anchor post, fence South, remnants West, North and East  
Found nail & tag #18988 West side 12" Ash, North, 7.36'  
Found nail & tag #18988 North side 4" Dead Elm, East, 16.80'  
Found nail & tag #25837 North side 18" Beech, East, 35.87'  
Found nail & tag #25837 North side 16" Cherry, West, 29.05'  
Found nail & tag #18988 West side 12" Hickory, North, 22.67'


D3  
South 1/4 corner Section 5, T2N, R2W  
Found 5/8" bar in mon box in C/L of Columbia Road  
Set nail & tag West side power pole, N05°W, 47.37'  
Set nail & tag East side 28" Ash, N40°W, 43.23'  
Set nail & tag North side 20" Walnut, S78°W, 72.85'  
Found KEBS nail & tag West side 8" Box Elder, S40°E, 36.82'


C2  
West 1/4 corner Section 5, T2N, R2W  
Found 1/2" bar at base of old anchor post  
Found nail & tag #28414 Southwest side 10" Maple, S40°E, 2.53'  
Found nail & tag #28414 West side 10" Maple, S10°E, 30.30'  
Found nail & washer "Beaver" North side 6" Maple, S25°W, 15.65'  
Found nail & washer "Beaver" West side 14" Maple, N10°W, 11.94'

This survey complies with the requirements of Public Act 132 of 1970, as amended, and is subject to Public Act 591 of 1996, as amended, and was performed with an error of closure no greater than a ratio of 1 in 5000.

All bearings are derived from the South line of Section 5 which is shown to bear East on KEBS Inc. Job No. 00-B-62443.

Jeffrey K. Autenrieth Date: 3-9-06  
Professional Surveyor No. 31588



 <b>KEBS, INC.</b> KYES ENGINEERING BRYAN LAND SURVEYS	
504 LANSING ROAD, CHARLOTTE, MI 48813 PH. 517-543-7076 FAX. 517-543-7023	
Haslett Office Ph. 517-339-1014	Marshall Office Ph. 268-781-9800
DRAWN BY: KDB	SECTION 5, T2N, R2W
FIELD WORK BY: RK	JOB NUMBER: 78705BND
FIELD WORK DATE: 3-6-06	SHEET 4 OF 4