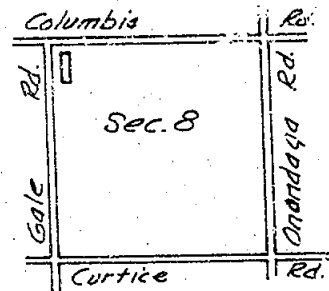


CERTIFIED BOUNDARY SURVEY

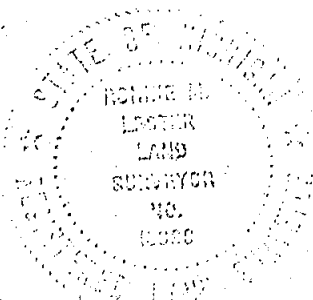
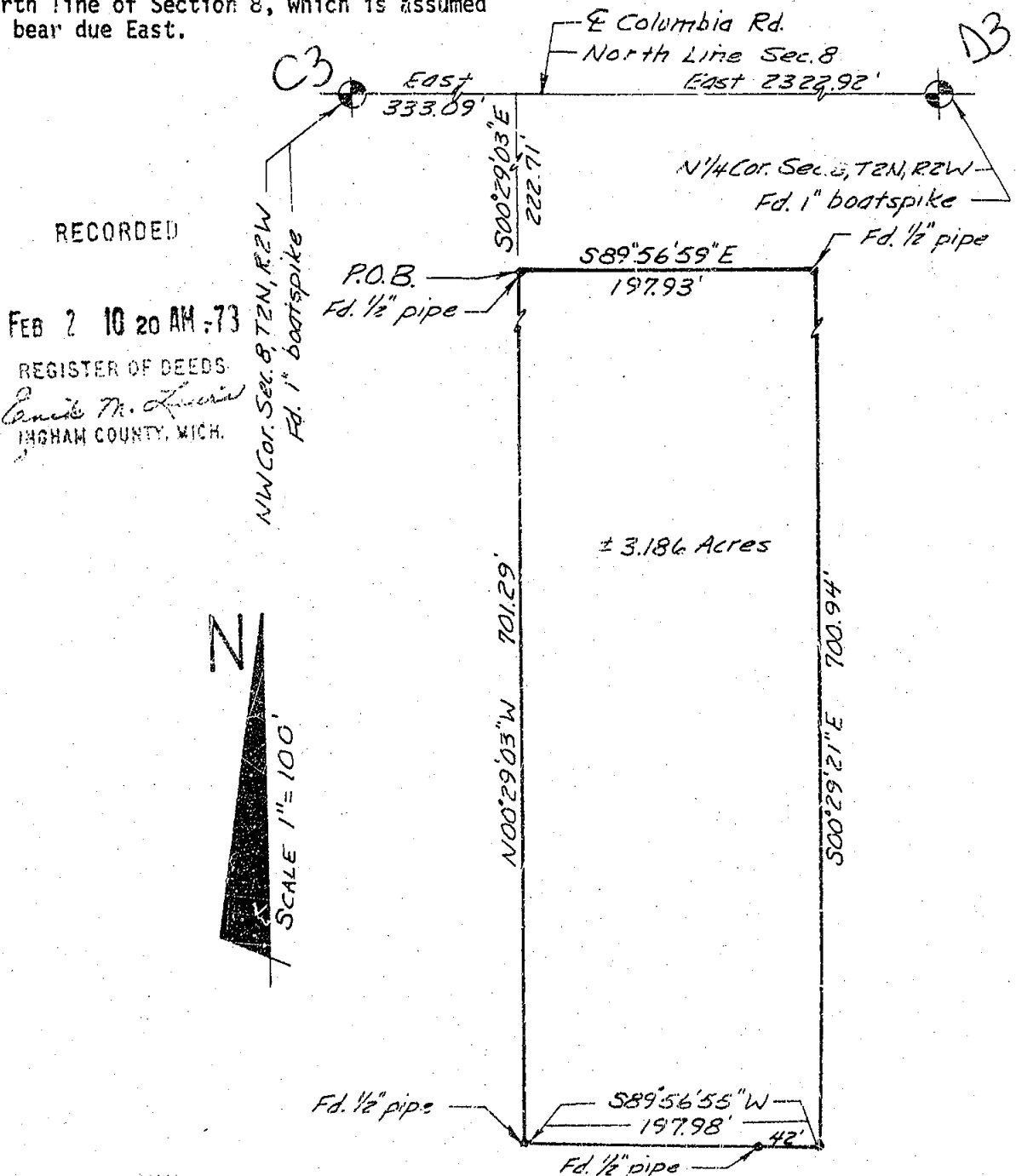
FOR:

Mr. Harvey Clark
5963 W. Columbia Road
Mason, Michigan 48854

LOCATION PLAN
(NO-SCALE)

LEGEND:

- 1- All dimensions are in feet and decimals thereof.
- 2- All curve dimensions are arc lengths.
- 3- 1/2" bars with identification caps have been placed at all points marked "•" unless otherwise noted.
- 4- —•— = described boundary line.
- 5- —+— = fence line.
- 6- All bearings are relative and referenced to the North line of Section 8, which is assumed to bear due East.



POLARIS
ASSOCIATES - INC.

surveyors
planners
architects
engineers

phone (517) 393-8880

609 e. jolly suite 2
lansing, michigan 48910

DRAWN	M.M.	12-1-72	SEC. 8 T2N, R2W	
COMPUTED	R.L.	12-1-72	job no. 5235-1	drawing no.
FLD. SURVEY	M.I.	11-28-72	sheet 1 of 2	A-357

CERTIFIED BOUNDARY SURVEY

LEGAL DESCRIPTION:

A parcel of land in Section 8, T2N, R2W, Aurelius Township, Ingham County, Michigan; the boundary of said parcel being described as commencing at the NW Corner of said Section 8; thence East along the North line of said Section 8, 333.09'; thence S00°29'03"E, 222.71' to the point of beginning; thence S89°56'59"E, 197.93'; thence S00°29'21"E, 800.94'; thence S89°56'55"W, 197.98'; thence N00°29'03"W, 701.29' to the point of beginning; said parcel containing more-or-less 3.186 acres; said parcel also subject to all easements and restrictions of record.

WITNESSES TO U.S. PUBLIC LAND CORNERS:

NW Corner Section 8, T2N, R2W

Set nail and tag East side 24" hickory, SW, 56.8'
Set nail and tag NW side 24" stump, SW, 41.42'
Set nail and tag West side 18" hickory, North, 49.33'

N 1/4 Corner Section 8, T2N, R2W

Set nail and tag NE side 32" maple, South, 30.43'
Set nail and tag East side maple, North, 83.73'
Set nail and tag SW side 8" maple, NW, 43.84'

CERTIFICATE OF SURVEY:

I hereby certify to the parties named hereon that we have surveyed a parcel of land within:

Part of the NW 1/4 of Section 8, T2N, R2W, Aurelius Township, Ingham County, Michigan;


and that we have found or set, as noted hereon, permanent markers to all corners and angle points of the boundary of the parcel shown hereon as it is apparently peacefully occupied at present and that the more particular legal description of said parcel is as designated hereon.

This survey complies with the requirements of P.A. 132 of 1970.

This survey was performed with an error of closure no greater than a ratio of 1 in 5000.

Ronnie M. Lester

Ronnie M. Lester
Registered Land Surveyor
R.L.S. 18998



POLARIS
ASSOCIATES - INC.

surveyors
planners
architects
engineers

phone (517) 393-8860
609 e. jolly suite 2
lansing, michigan 48910



DRAWN	MM	12-1-72	SEC. 8	T 2N R 2W
COMPUTED	R.L.	12-1-72	job no. 5235-1	drawing no.
FLD. SURVEY	M.I.	11-28-72	sheet 2 of 2	A-358

CERTIFIED BOUNDARY SURVEY

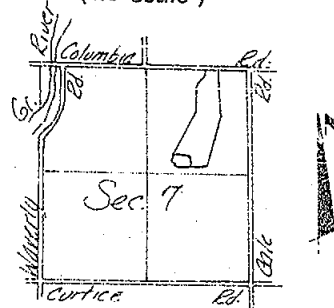
FOR:

Mr. Phillip Shirley
203 Branson Bay Drive
Mason, Michigan 48854

LEGEND:

- 1- All dimensions are in feet and decimals thereof.
- 2- All curve dimensions are arc lengths.
- 3- 1/2" bar with identification caps have been placed at all points marked "•" unless otherwise noted.
- 4-  = described boundary line.
- 5-  = fence line.
- 6- All bearings are relative and referenced to the South line of Branson Bay Estates which is recorded to bear due East in Ingham County records.

LOCATION MAP
(no scale)

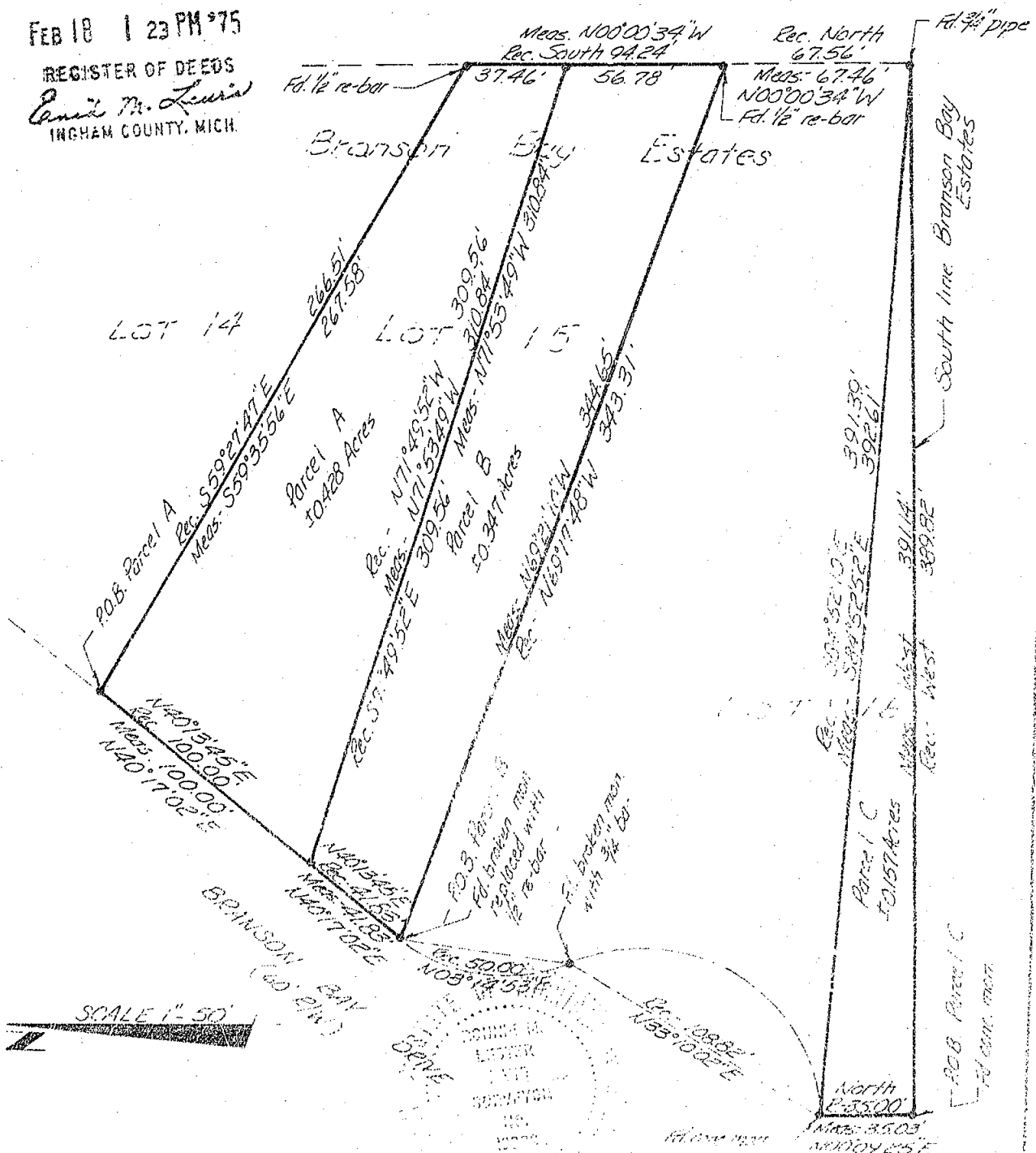


RECORDED

FEB 18 1 23 PM '75

REGISTER OF DEEDS

INCHAM COUNTY, MICH.



100155



POLARIS
ASSOCIATES, INC.

surveys
planners
engineers

3422 Hagedorn Road
Mason Michigan 48854
phone (517) 351-7410

DRAWN

COMPUTED

FLD. SURVEY

125

173

7

1134

11/1/20

11/22

ser

57

1. **1992**

[illegible]

1000

1998, 1999, 2000, 2001, 2002, 2003, 2004, 2005, 2006, 2007, 2008, 2009, 2010, 2011, 2012, 2013, 2014, 2015, 2016, 2017, 2018, 2019, 2020, 2021, 2022, 2023, 2024, 2025, 2026, 2027, 2028, 2029, 2030, 2031, 2032, 2033, 2034, 2035, 2036, 2037, 2038, 2039, 2040, 2041, 2042, 2043, 2044, 2045, 2046, 2047, 2048, 2049, 2050, 2051, 2052, 2053, 2054, 2055, 2056, 2057, 2058, 2059, 2060, 2061, 2062, 2063, 2064, 2065, 2066, 2067, 2068, 2069, 2070, 2071, 2072, 2073, 2074, 2075, 2076, 2077, 2078, 2079, 2080, 2081, 2082, 2083, 2084, 2085, 2086, 2087, 2088, 2089, 2090, 2091, 2092, 2093, 2094, 2095, 2096, 2097, 2098, 2099, 2100, 2101, 2102, 2103, 2104, 2105, 2106, 2107, 2108, 2109, 2110, 2111, 2112, 2113, 2114, 2115, 2116, 2117, 2118, 2119, 2120, 2121, 2122, 2123, 2124, 2125, 2126, 2127, 2128, 2129, 2130, 2131, 2132, 2133, 2134, 2135, 2136, 2137, 2138, 2139, 2140, 2141, 2142, 2143, 2144, 2145, 2146, 2147, 2148, 2149, 2150, 2151, 2152, 2153, 2154, 2155, 2156, 2157, 2158, 2159, 2160, 2161, 2162, 2163, 2164, 2165, 2166, 2167, 2168, 2169, 2170, 2171, 2172, 2173, 2174, 2175, 2176, 2177, 2178, 2179, 2180, 2181, 2182, 2183, 2184, 2185, 2186, 2187, 2188, 2189, 2190, 2191, 2192, 2193, 2194, 2195, 2196, 2197, 2198, 2199, 2200, 2201, 2202, 2203, 2204, 2205, 2206, 2207, 2208, 2209, 2210, 2211, 2212, 2213, 2214, 2215, 2216, 2217, 2218, 2219, 2220, 2221, 2222, 2223, 2224, 2225, 2226, 2227, 2228, 2229, 2230, 2231, 2232, 2233, 2234, 2235, 2236, 2237, 2238, 2239, 2240, 2241, 2242, 2243, 2244, 2245, 2246, 2247, 2248, 2249, 2250, 2251, 2252, 2253, 2254, 2255, 2256, 2257, 2258, 2259, 2260, 2261, 2262, 2263, 2264, 2265, 2266, 2267, 2268, 2269, 2270, 2271, 2272, 2273, 2274, 2275, 2276, 2277, 2278, 2279, 2280, 2281, 2282, 2283, 2284, 2285, 2286, 2287, 2288, 2289, 2290, 2291, 2292, 2293, 2294, 2295, 2296, 2297, 2298, 2299, 2300, 2301, 2302, 2303, 2304, 2305, 2306, 2307, 2308, 2309, 2310, 2311, 2312, 2313, 2314, 2315, 2316, 2317, 2318, 2319, 2320, 2321, 2322, 2323, 2324, 2325, 2326, 2327, 2328, 2329, 2330, 2331, 2332, 2333, 2334, 2335, 2336, 2337, 2338, 2339, 2340, 2341, 2342, 2343, 2344, 2345, 2346, 2347, 2348, 2349, 2350, 2351, 2352, 2353, 2354, 2355, 2356, 2357, 2358, 2359, 2360, 2361, 2362, 2363, 2364, 2365, 2366, 2367, 2368, 2369, 2370, 2371, 2372, 2373, 2374, 2375, 2376, 2377, 2378, 2379, 2380, 2381, 2382, 2383, 2384, 2385, 2386, 2387, 2388, 2389, 2390, 2391, 2392, 2393, 2394, 2395, 2396, 2397, 2398, 2399, 2400, 2401, 2402, 2403, 2404, 2405, 2406, 2407, 2408, 2409, 2410, 2411, 2412, 2413, 2414, 2415, 2416, 2417, 2418, 2419, 2420, 2421, 2422, 2423, 2424, 2425, 2426, 2427, 2428, 2429, 2430, 2431, 2432, 2433, 2434, 2435, 2436, 2437, 2438, 2439, 2440, 2441, 2442, 2443, 2444, 2445, 2446, 2447, 2448, 2449, 2450, 2451, 2452, 2453, 2454, 2455, 2456, 2457, 2458, 2459, 2460, 2461, 2462, 2463, 2464, 2465, 2466, 2467, 2468, 2469, 2470, 2471, 2472, 2473, 2474, 2475, 2476, 2477, 2478, 2479, 2480, 2481, 2482, 2483, 2484, 2485, 2486, 2487, 2488, 2489, 2490, 2491, 2492, 2493, 2494, 2495, 2496, 2497, 2498, 2499, 2500, 2501, 2502, 2503, 2504, 2505, 2506, 2507, 2508, 2509, 2510, 2511, 2512, 2513, 2514, 2515, 2516, 2517, 2518, 2519, 2520, 2521, 2522, 2523, 2524, 2525, 2526, 2527, 2528, 2529, 2530, 2531, 2532, 2533, 2534, 2535, 2536, 2537, 2538, 2539, 2540, 2541, 2542, 2543, 2544, 2545, 2546, 2547, 2548, 2549, 2550, 2551, 2552, 2553, 2554, 2555, 2556, 2557, 2558, 2559, 2560, 2561, 2562, 2563, 2564, 2565, 2566, 2567, 2568, 2569, 2570, 2571, 2572, 2573, 2574, 2575, 2576, 2577, 2578, 2579, 2580, 2581, 2582, 2583, 2584, 2585, 2586, 2587, 2588, 2589, 2590, 2591, 2592, 2593, 2594, 2595, 2596, 2597, 2598, 2599, 2600, 2601, 2602, 2603, 2604, 2605, 2606, 2607, 2608, 2609, 2610, 2611, 2612, 2613, 2614, 2615, 2616, 2617, 2618, 2619, 2620, 2621, 2622, 2623, 2624, 2625, 2626, 2627, 2628, 2629, 2630, 2631, 2632, 2633, 2634, 2635, 2636, 2637, 2638, 2639, 2640, 2641, 2642, 2643, 2644, 2645, 2646, 2647, 2648, 2649, 2650, 2651, 2652, 2653, 2654, 2655, 2656, 2657, 2658, 2659, 2660, 2661, 2662, 2663, 2664, 2665, 2666, 2667, 2668, 2669, 2670, 2671, 2672, 2673, 2674, 2675, 2676, 2677, 2678, 2679, 26

22

of 1931

See 6

CERTIFIED BOUNDARY SURVEY

LEGAL DESCRIPTIONS:

Parcel A

A parcel of land in Section 7, T2N, R2W, Aurelius Township, Ingham County, Michigan; said parcel also being a part of Lot 15 of Branson Bay Estates, a subdivision of part of the NE 1/4 of Section 7, T2N, R2W, Aurelius Township, Ingham County, Michigan; the boundary of said parcel being described as beginning at the Northernmost corner of said Lot 15; thence S59°27'47"E along the Northerly line of Lot 15, 266.51' to the Northeast corner of Lot 15; thence South along the East line of Lot 15, 37.46'; thence N71°49'52"W, 309.56' to a point on the Westerly line of Lot 15; thence N40°13'45"E along the Westerly line of Lot 15, 100.00' to the Point of Beginning; said parcel containing more or less 0.428 acres; said parcel also subject to all easements and restrictions of record.

Parcel B

A parcel of land in Section 7, T2N, R2W, Aurelius Township, Ingham County, Michigan; said parcel also being a part of Lot 15 of Branson Bay Estates, a subdivision of part of the NE 1/4 of Section 7, T2N, R2W, Aurelius Township, Ingham County, Michigan; the boundary of said parcel being described as beginning at the Southwest corner of said Lot 15; thence N40°13'45"E along the Westerly line of Lot 15, 41.83'; thence S71°49'52"E, 309.56' to a point on the East line of Lot 15; thence South along the East line of Lot 15, 56.78' to the Southeast corner of Lot 15; thence N69°17'48"W along the South line of Lot 15, 343.31' to the Point of Beginning; said parcel containing more or less 0.347 acres; said parcel also subject to all easements and restrictions of record.

Parcel C

A parcel of land in Section 7, T2N, R2W, Aurelius Township, Ingham County, Michigan; said parcel also being a part of Lot 16 of Branson Bay Estates, a subdivision of part of the NE 1/4 of Section 7, T2N, R2W, Aurelius Township, Ingham County, Michigan; the boundary of said parcel being described as beginning at the Southwest corner of said Lot 16; thence North along the Westerly line of Lot 16, 35.00'; thence S84°52'10"E, 391.39' to the Southeast corner of Lot 16; thence West along the South line of Lot 16, 389.82' to the Point of Beginning; said parcel containing more or less 0.157 acres; said parcel also subject to all easements and restrictions of record.

CERTIFICATE OF SURVEY:

I hereby certify to the parties named hereon that we have surveyed and divided into several parcels, at the direction of said parties, a tract of land previously described as:

Lot 15 and 16 of Branson Bay Estates, a subdivision of part of the NE 1/4 of Section 7, T2N, R2W, Aurelius Township, Ingham County, Michigan.

and that we have found or set, as noted hereon, permanent markers to all corners and angle points of the boundaries of said parcels as they are apparently, peacefully occupied at present and that the more particular legal descriptions of said parcels are as designated hereon.

This survey complies with the requirements of P.A. 132 of 1970.

This survey was performed with an error of closure no greater than a ratio of 1 in 5000.

Ronnie M. Lester 11/07/79
Ronnie M. Lester
Registered Land Surveyor
Registration No. 18998

1006



POLARIS
ASSOCIATES - INC.

surveyors
planners
engineers

3422 Hagedorn Road
Mason Michigan 48854
phone (517) 351-7410

DRAWN
COMPUTED
FIELD SURVEY

DATE	11/07/79	SEC.	7	T.	2N	R.	2W
JOB NO.	36407						
SHEET	2	of 2					

sec 5
6

CERTIFICATE OF SURVEY

LEGAL DESCRIPTION: That part of the East 1/2 of the NW 1/4 of Section 8, T2N, R2W, Aurelius Township, Ingham County, Michigan, described as:

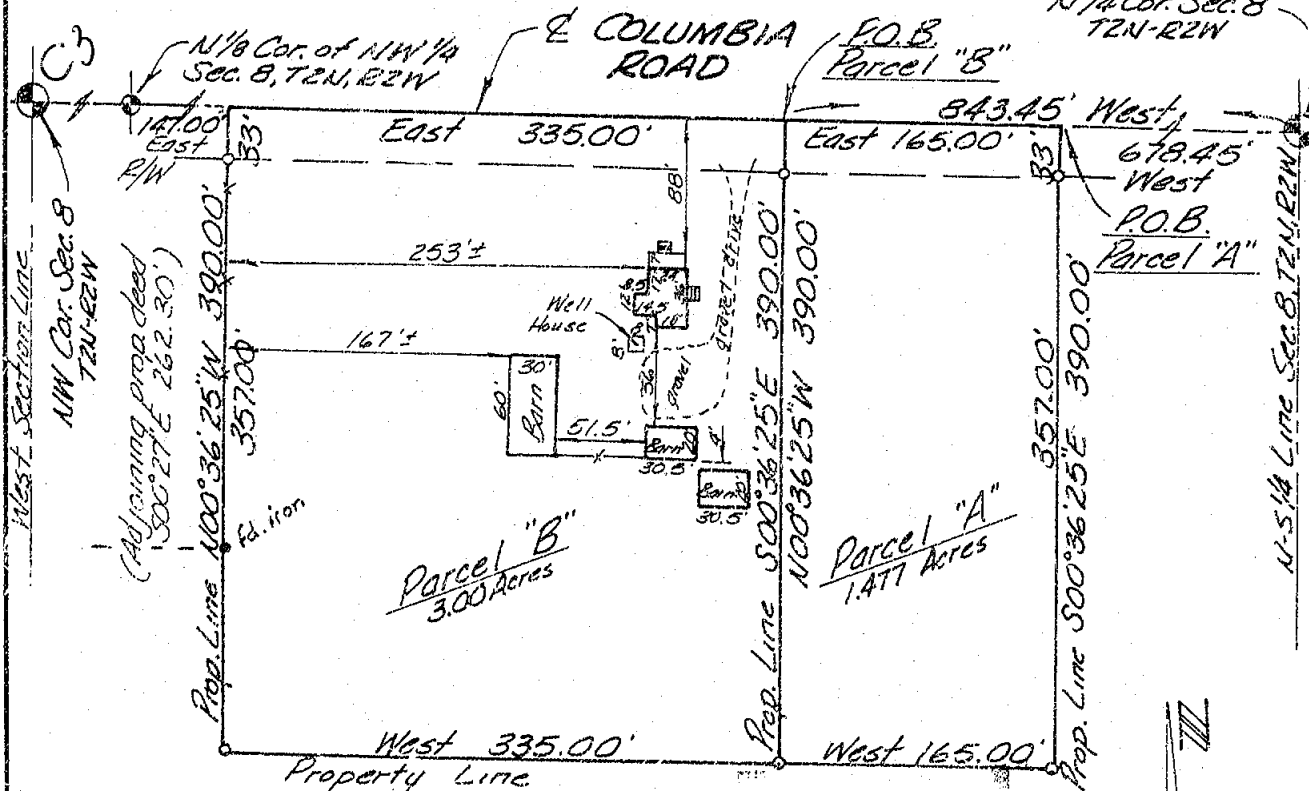
Parcel A - Beginning on the North line of said Section 8 at a point 678.45 feet West of the North 1/4 corner of Section 8, T2N, R2W; thence S00°36'25"E, 390.00 feet; thence West, 165.00 feet; thence N00°36'25"W, 390.00 feet; thence East, 165.00 feet on the North line of said Section 8 to the point of beginning. Containing 1.477 acres.

Parcel B - Beginning on the North line of said Section 8 at a point 843.45 feet West of the North 1/4 corner of Section 8, T2N, R2W; thence S00°36'25"E, 390.00 feet; thence West, 335.00 feet; thence N00°36'25"W, 390.00 feet (deed of adjoining property calls for S00°27'E) to a point on the North line of Section 8 which is 147.00 feet East of the North 1/8 corner of the NW corner of said Section 8; thence East, 335.00 feet on the North line of said Section 8 to the point of beginning. Containing 3.00 acres.

Witness to NW Cor.: (Liber 2, Pg. 303)
SW 56.8' N.E. side 24" hickory
SW 41.42' N.E. side 24" stump
North 49.33' N.E. side 18" hickory

Witness to N 1/4 Cor.: (Liber 2, Pg. 303)
N.E. side 32" Maple South 30.48'
N.E. side Maple North 82.73'
N.E. side 8" Maple NW 43.84'

N 1/4 Cor. Sec. 8
T2N-R2W



NOTE: Bearings established from description of adjoining property on the West which refers to the North line of Section 8 as East.

RECORDED

MAR 23 11 27 AM '76

REGISTER OF DEEDS

INGHAM COUNTY, MICH.

SCALE
1"=100'

We hereby certify that we have surveyed the property herein described and that there are no visible encroachments upon the above described property, except as shown hereon.

We further certify that we have fully complied with the requirements of Section 3, Public Act 132 of 1970, and that the ratio of error of closure of this survey is no greater than 1/5000.

Ron Helsel
RON HELSEL

R.L.S. No. 18994


LEGEND

- o Set Iron
- Found Iron
- Fence Line
- R Recorded Distance
- M Measured Distance
- D Deeded Distance

FOR
Good Realty & Auction Service
144 E. Ash Street
Mason, Michigan

FRED WHITE ENGINEERING COMPANY, INC.
2300 NORTH GRAND RIVER AVENUE
LANSING, MICHIGAN 48906 PH: 371-1111

FIELD	RH	DATE:	February 24, 1976
DRAWN	ME	SURVEY NO.	766212
CHECKED	RH	SHEET	1 OF 1



RECORDED

JUL 6 2 41 PM '76

REGISTER OF DEEDS

Cecil M. Lewis
INGHAM COUNTY, MICH

CERTIFICATE OF SURVEY

RECORDING SPACE

REFERENCE - A1

Northwest Corner
Section 6, T2N, R2W
Aurelius Twp., Ingham County
MDSH Nail & Washer in 30" Oak
N 15° W 88.45'
MDSH Nail & Washer in 10" White
Pine S 70° E 50.22'
Nail & Washer in 8" Oak S 10°
E 87.51'
Found 1/2" re-rod 2.2' under
asphalt raised with 1/2"
re-rod

REFERENCE - B3

South 1/4 Post
Section 6, T2N, R2W
Aurelius Twp., Ingham County
Nail in guy pole S 80° E 117.30'
Nail in power Pole N 80° E 91.03'
Nail in power Pole N 80° W 101.87'
Found boat spike set 1/2" re-rod
with cap

REFERENCE - A2

West 1/4 Post
Section 6, T2N, R2W
Aurelius Twp., Ingham County
Nail in 15" Ash N 20° W 109.75'
Nail in 24" Maple S 85° E 86.90'
Nail in 36" Sycamore S 20° E
94.08'
Set 1/2" re-rod with cap in
monument box

REFERENCE - C1

Northeast Corner
Section 6, T2N, R2W
Aurelius Twp., Ingham County
Set 1/2" re-rod on East side 24" clay
C.B. N 05° W 31.48'
Nail in 6" Wild Cherry S 45° W 47.55'
Nail in Power Pole N 75° E 139.31'
Set 1/2" re-rod with cap flush with
asphalt

REFERENCE - A3

Southwest Corner
Section 6, T2N, R2W
Aurelius Twp., Ingham County
Nail in 6" Ash N 45° E 13.68'
Nail in 15" Ash "E" 37.85'
Nail in 48" Sycamore S 05°
E 8.68'
Found Sheared off 1" axel
shaft

REFERENCE - C2

East 1/4 Post
Section 6, T2N, R2W
Aurelius Twp., Ingham County
Nail in 4" Maple N 03° W 11.8'
Nail in 12" Oak S 80° E 33.3'
Nail in 24" Swamp Oak N 85° W 20.1'
Found Anchor Post Set 1/2" re-rod with
cap

REFERENCE - B1

North 1/4 Post
Section 6, T2N, R2W
Aurelius Twp., Ingham County
Nail & Washer in 30" Walnut
N 50° W 49.4'
Nail & Washer in 24" Maple
N 02° E 32.9'
Nail & Washer in 12" Walnut
S 45° E 28.2'
Found stone set 1/2" re-rod
with cap

REFERENCE - C3

Southeast Corner
Section 6, T2N, R2W
Aurelius Twp., Ingham County
Nail & Washer in 24" Shag Bark Hickory
N 10° W 49.41'
Nail in 24" Maple S 30° W 56.80'
Nail in Power Pole N 45° W 48.55'
Found Boat Spike Set 1/2" re-rod
with cap

Recorded Liber 2 Date 303

REFERENCE - B2

Center of Section
Section 6, T2N, R2W
Aurelius Twp., Ingham County
Nail in 24" Maple N 15° W 167.10'
Nail in 36" Walnut N 20° E 196.41'
Nail in Power Pole S 20° E 134.82'
Set 1/2" re-rod with cap flush
with asphalt

LEGEND

SECTION LINE
DESCRIBED BOUNDARY
IRON SET & CAPPED
CORNER ANCHOR POST
IRON FOUND
SECTION OR 1/4 CORNER



WOLVERINE ENGINEERING COMPANY
ENGINEERS SURVEYORS
MASON, MICHIGAN

SURVEY FOR INGHAM CO. ROAD COMM.

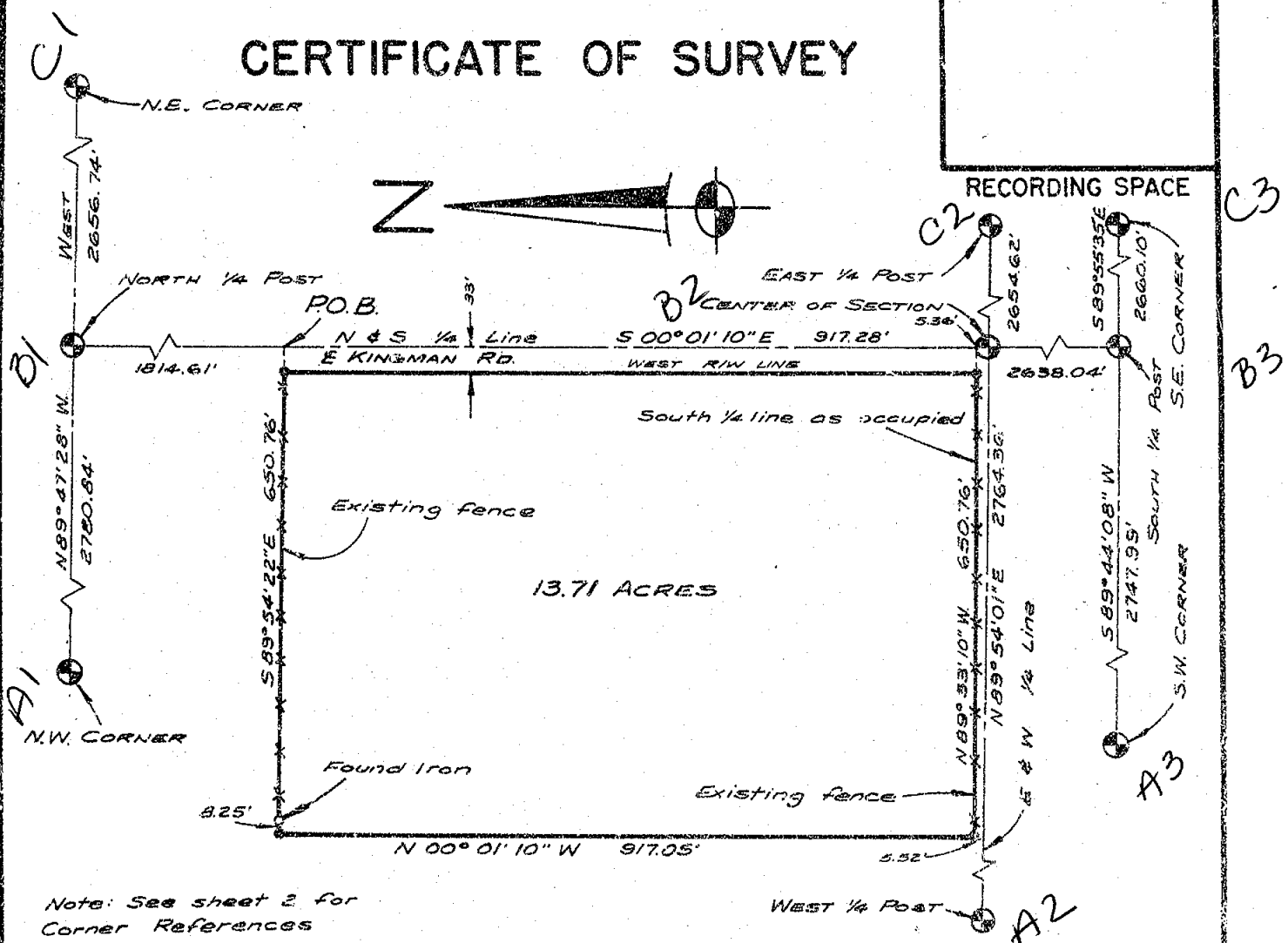
FLD. SURVEY 5-12-76

SCALE 1" = 200'

DRAWN BY T.V.G.

DATE 5-13-76

CERTIFICATE OF SURVEY



Note: See sheet 2 for Corner References

DESCRIPTION

Being a part of the NW 1/4 of Section 6, T2N, R2W, Aurelius Township, Ingham County, Michigan, described as follows:


Beg. at a point distant on the N & S 1/4 line, S 00° 01' 10" E 1,814.61 ft. from the N 1/4 post of the above said section, thence S 00° 01' 10" E along said 1/4 line 917.28 ft., N 89° 53' 10" W 650.76 ft., N 00° 01' 10" W 917.05 ft., S 89° 54' 22" E 650.76 ft. to the p.o.b. Containing 13.71 acres.

I certify that I have surveyed the property described hereon and that the ratio of error of closure on the unadjusted field measurements is 1/15,446 and that all of the requirements of P.A. 132 of 1970 have been complied with.

Bearings are referenced to the N-S 1/4 line of Section 6, which is assumed to bear S 00° 01' 10" E.


Wolverine Engineering Company

George M. Young
George M. Young, R.L.S. # 17640



LEGEND

SECTION LINE
DESCRIBED BOUNDARY
IRON SET & CAPPED
CORNER ANCHOR POST
IRON FOUND
SECTION OR 1/4 CORNER



WOLVERINE ENGINEERING COMPANY

ENGINEERS SURVEYORS
MASON, MICHIGAN

SURVEY FOR INGHAM CO. ROAD COMM.

FLD. SURVEY 5-12-76 SCALE 1" = 200'

DRAWN BY T.V.G. DATE 5-13-76

LIBET

2 16 816

RECORDED

JUL 15 1 57 PM '76

REGISTER OF DEEDS

Cecil M. Young
INGHAM COUNTY, MICH.

CERTIFICATE OF SURVEY

REFERENCE'S

B2
CENTER OF SECTION
SECTION 6, T2N-R2W
AURELIUS TWP., INGHAM CTY.
NAIL IN 24" MAPLE - N 15° W - 167.10'
NAIL IN 36" WALNUT - N 20° E - 196.41'
NAIL IN POWER POLE - S 20° E - 134.82'
1/2" RE-ROD 7" CAP FLUSH W/ ASPHALT

RECORDING SPACE

B3
SOUTH 1/4 POST
SECTION 6, T2N-R2W
AURELIUS TWP., INGHAM CTY.
NAIL IN GUY POLE - S 80° E - 117.30'
NAIL IN POWER POLE - N 80° E - 91.03'
NAIL IN POWER POLE - N 80° W - 101.87'
1/2" RE-ROD 7" CAP FLUSH W/ ASPHALT

DESCRIPTION

BEGINNING AT A POINT DISTANT ON
THE N 3/4 LINE N 00° 01' 10" W - 818.53' FROM
THE SOUTH 1/4 POST OF SECTION 6, T2N-R2W,
AURELIUS TOWNSHIP, INGHAM COUNTY,
MICHIGAN, THENCE N 00° 01' 10" W - 330.00'
ALONG SAID 1/4 LINE, N 89° 58' 50" E -
264.00' - 500° 01' 10" E - 330.00' - S 89° 58' 50" W -
264.00' TO THE POINT OF BEGINNING OF
THIS DESCRIPTION, CONTAINING
2.00 ACRES.

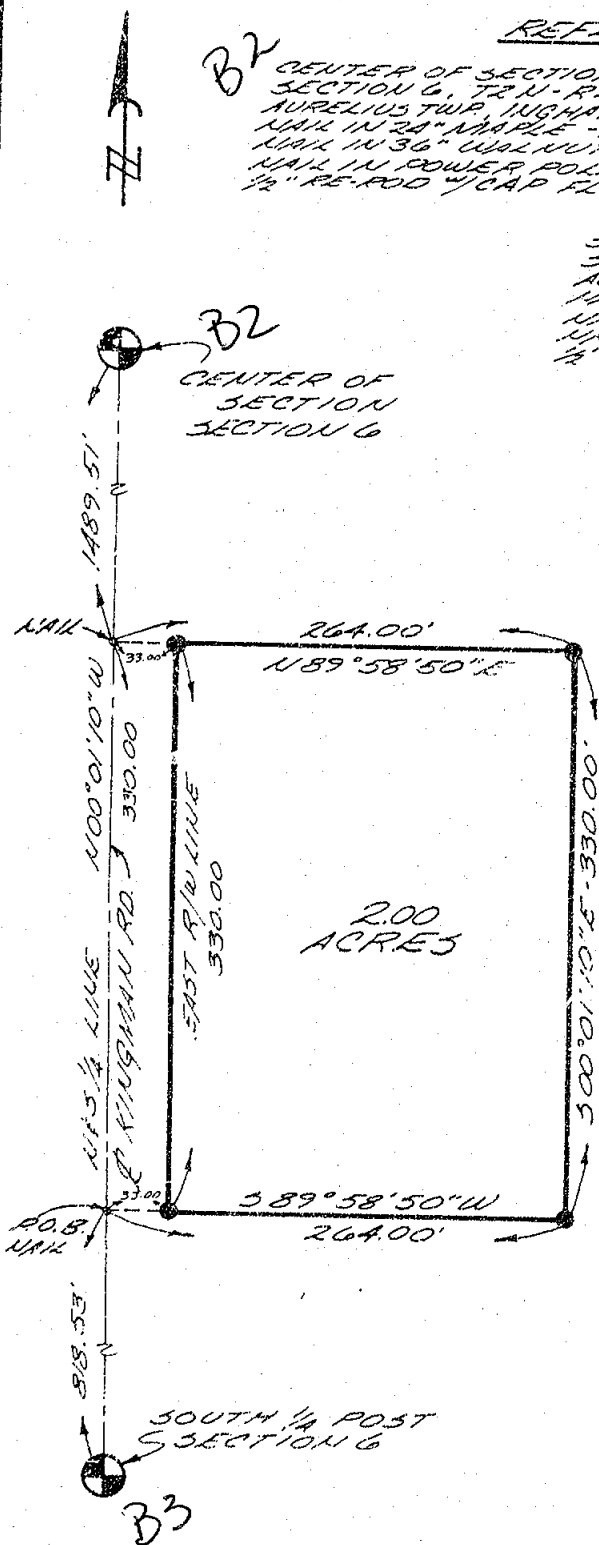
I CERTIFY THAT I HAVE SURVEYED
THE PROPERTY DESCRIBED HEREON
AND THAT THE RATIO OF ERROR OF
CLOSURE ON THE UNADJUSTED FIELD
MEASUREMENTS IS NOT GREATER
THAN 1:5000, AND THAT ALL OF THE
REQUIREMENTS OF R.A. 132 OF 1970 HAVE
BEEN COMPLIED WITH.

BEARINGS ARE REFERENCED TO THE
N 3/4 LINE OF SECTION 6, WHICH IS
ASSUMED TO BEAR N 00° 01' 10" W.

WOLVERINE ENGINEERING CO.


George M. Young

GEORGE M. YOUNG, R.L.S. 17640



LEGEND

SECTION LINE
DESCRIBED BOUNDARY
IRON SET & CAPPED
CORNER ANCHOR POST
IRON FOUND
SECTION OR 1/4 CORNER



WOLVERINE ENGINEERING COMPANY
ENGINEERS SURVEYORS
MASON, MICHIGAN

SURVEY FOR CLETUS STRICKLING

FLD. SURVEYOR CLK-GWS

SCALE 1" = 100'

DRAWN BY CLK

DATE 6-16-76

1299

LIBEF

2 PG 346

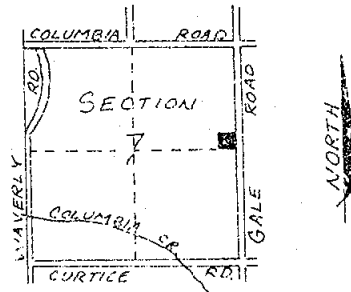
CERTIFIED BOUNDARY SURVEY

FOR: Cecil Hartenberg, Sr.
192 S. Gale Road
Mason, Michigan 48854

LOCATION MAP
(no scale)

LEGEND:

1. All dimensions are in feet and decimals thereof.
2. 1/2" Bars with identification caps have been placed at all points marked "●" unless otherwise noted.
3. ————— = described boundary line.
4. - - - - - = fence line.
5. All bearings are relative and referenced to a survey as recorded in Liber 2 Pages 628 and 629 of Ingham County Survey Records.



RECORDED

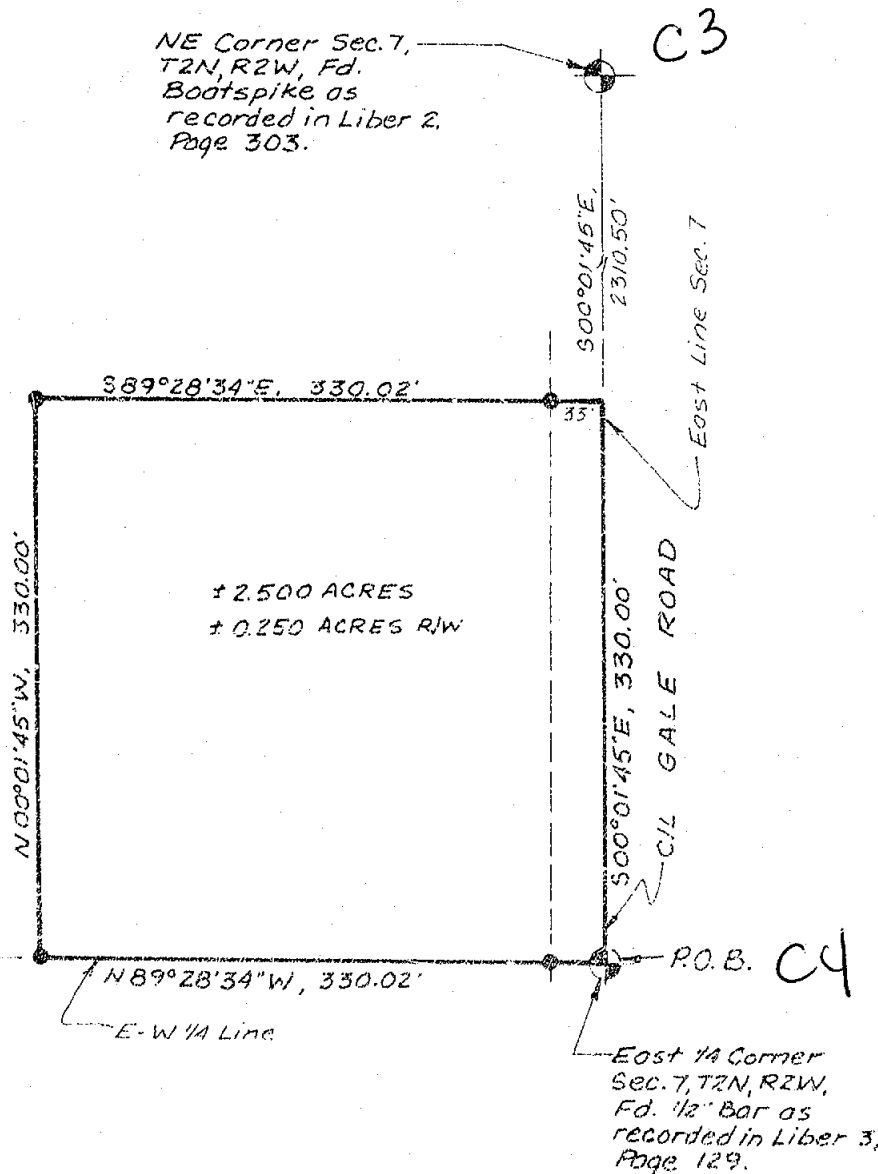
APR 17 4 15 PM '76

REGISTER OF DEEDS

Cecil Hartenberg, Sr.
MASON, MICHIGAN 48854

NE Corner Sec. 7,
T2N, R2W, Fd.
Bootspike as
recorded in Liber 2,
Page 303.

SCALE: 1" = 100'



Center Sec. 7, T2N, R2W,
Fd. 5/8" Bar as recorded
in Liber 3, Page 129.

N 89° 28' 34" W
2318.13'

B4

N 89° 28' 34" W, 330.02'

E-W 1/4 Line

P.O.B. C4

East 1/4 Corner
Sec. 7, T2N, R2W,
Fd. 1/2" Bar as
recorded in Liber 3,
Page 129.

1316

POLARIS surveyors
ASSOCIATES - INC. planners
engineers
3422 Hagedorn Road
Mason, Michigan 48854
phone (517) 351-7410

DRAWN	G.I. B-2-76	SEC. 7, T2N, R2W
COMPUTED	R.L. 7-30-76	job no. A-1053
FLD SURVEY	G.V. B-3-76	sheet 1 of 2

A-1053

CERTIFIED BOUNDARY SURVEY

LEGAL DESCRIPTION:

A parcel of land in Section 7, T2N, R2W, Aurelius Township, Ingham County, Michigan; the surveyed boundary of said parcel being described by Michigan RLS #18998 as beginning at the East 1/4 Corner of said Section 7; thence N89°28'34"W along the E-W 1/4 Line of said Section 7, 330.02'; thence N00°01'45"W parallel to the East Line of said Section 7, 330.00'; thence S89°28'34"E parallel with the E-W 1/4 Line of said Section 7, 330.02' to the East Line of said Section 7; thence S00°01'45"E along the East Line of said Section 7, 330.00' to the Point of Beginning; said parcel containing more-or-less 2.500 acres including more-or-less 0.250 acres presently in use as public right-of-way; said parcel subject to all easements and restrictions of record.

WITNESSES TO U.S. PUBLIC LAND CORNERS:

E 1/4 Corner Section 7, T2N, R2W

Nail & tag in NW side 24" hickory, NE, 41.82' *C4*

Nail & tag in SW side 30" hickory, SE, 39.39'

Nail & tag in SE side 32" maple, SW, 34.10'

Center of Section 7, T2N, R2W

Nail & tag in South side 8" hickory, WSW, 18.06' *B4*

Nail & tag in East side 18" ash, SSW, 31.53'

Nail & tag in South side 10" hickory, East, 17.63'

NE Corner Section 7, T2N, R2W

Nail & tag in East side 24" hickory, SW, 46.3' *C3*

Nail & tag in NW side 24" stump, SW, 41.42'

Nail & tag in West side 18" hickory, North, 49.33'

CERTIFICATE OF SURVEY:

I hereby certify to the parties named hereon that we have surveyed a parcel of land within:

SE 1/4 of the NE 1/4 of Section 7, T2N, R2W, Aurelius Township, Ingham County, Michigan.

and that we have found or set, as noted hereon, permanent markers to all corners and angle points of the boundary of the parcel shown hereon and that the more particular legal description of said parcel is as designated hereon.

This survey complies with the requirements of P.A. 132 of 1970.

This survey was performed with an error of closure no greater than a ratio of 1 in 5000.

Ronnie M. Lester

8/4/76

Ronnie M. Lester, Registered Land Surveyor, Registration No. 18998



1316



POLARIS
ASSOCIATES, INC.

surveyors
planners
engineers

3422 Hagadorn Road
Mason Michigan 48854
phone (517) 351-7410

DRAWN	S.I.	8-2-76	SEC. 7	T2N	R2W
COMPUTED	R.L.	7-30-76	job	A-1053	
FLD. SURVEY	G.V.	8-3-76	sheet	2 of 2	A-1053

CERTIFIED SURVEY MAP

FOR: Richard B. Hill

Sheet 1 of 2 sheets

DESCRIPTION: (see sheet 2)

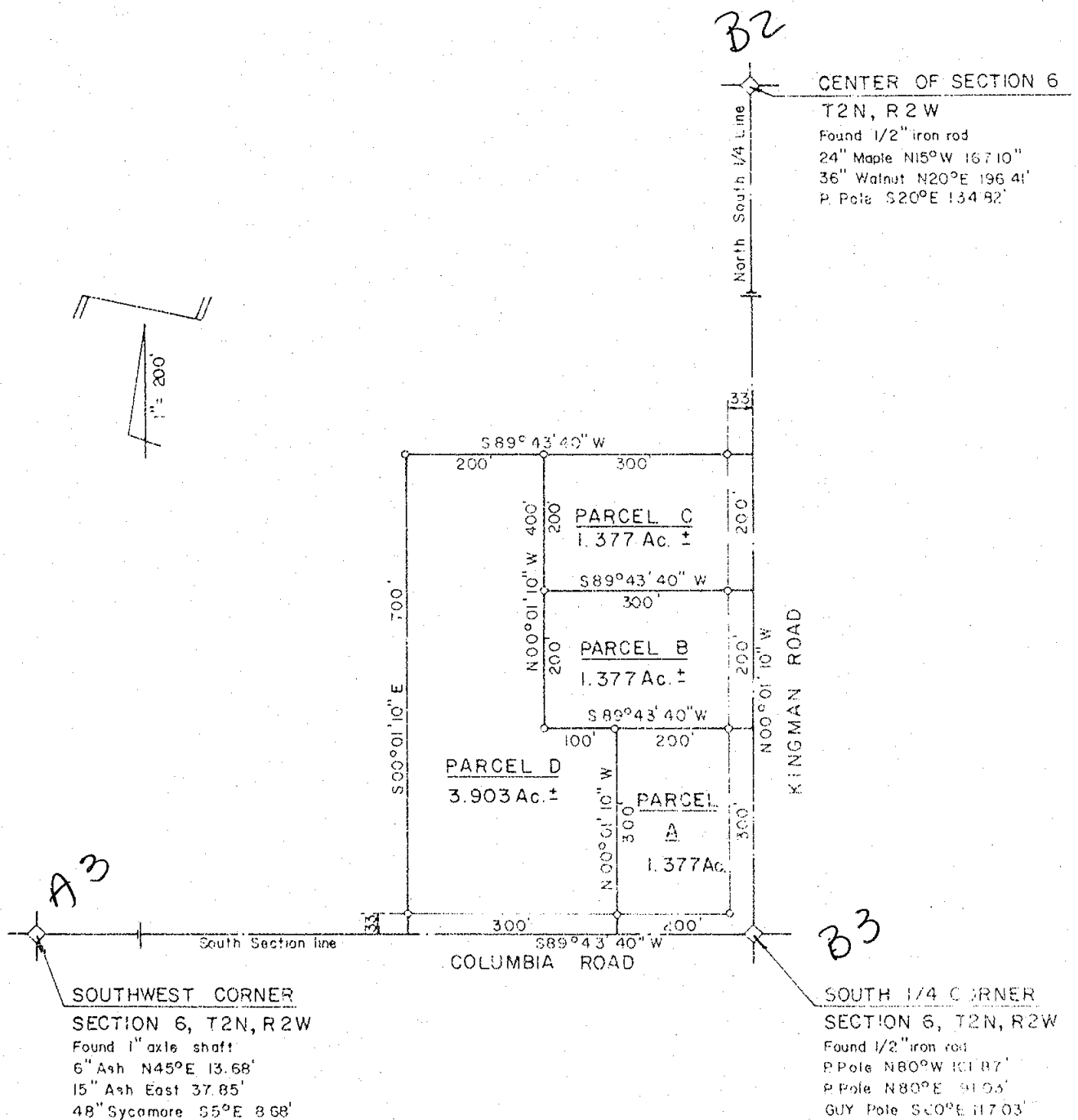
USE

2 PL1228

RECORDED

SEP 15 9 38 AM '77

REGISTERED
Richard W. Steadman
LANSING COUNTY, MICH.



This property is vacant.

o Indicates 1/2" iron pipe set

North South 1/4 Line assumed to bear N00°01'10" W

I CERTIFY THAT THIS MAP CORRECTLY REPRESENTS A SURVEY MADE UNDER MY SUPERVISION OF THE LAND DESCRIBED ABOVE IN COMPLIANCE WITH THE REQUIREMENTS OF PUBLIC ACT 132 OF 1970. THE RELATIVE ERROR OF CLOSURE BEING 1 PART IN _____ AND THAT THE ENCROACHMENTS AFFECTING SAID LAND, IF ANY, ARE LOCATED AS SHOWN HEREON.

G. A. STEADMAN & SON, INC.

LAND SURVEYING & ENGINEERING
3236 W. ST. JOSEPH ST.
LANSING, MICHIGAN 48917

DATE Sept. 14, 1977

ORDER NO 77-902

DRAWN BY M.H.M.

1518

BY

Richard W. Steadman
REGISTERED LAND SURVEYOR #11370



LIBER

2 101229

CERTIFIED SURVEY MAP

FOR: Richard B. Hill

Sheet 2 of 2 sheets

DESCRIPTION: PARCEL A: Beginning at the South 1/4 Corner of Section 5, T2N, R2W, Aurelius Township, Ingham County, Michigan; thence S89°43'40"W along the South Section line 200 ft.; thence N00°01'10"W 300 ft.; thence N89°43'40"E 200 ft. to the North-South 1/4 line; thence S00°01'10"E 300 ft. to the point of beginning; containing 1.377 acres more or less, according to the Survey recorded in the Certified Survey Maps of Ingham County on file in the Register of Deeds Office.

DESCRIPTION OF PARCEL B: Beginning on the North-South 1/4 line N00°01'10"W 300 ft. from the South 1/4 Corner of Section 6, T2N, R2W, Aurelius Township, Ingham County, Michigan; thence S89°43'40"W parallel with the South Section line 300 ft.; thence N00°01'10"W 200 ft.; thence N89°43'40"E 300 ft. to the North-South 1/4 line; thence S00°01'10"E 200 ft. to the point of beginning; containing 1.377 acres more or less, according to the Survey recorded in the Certified Survey Maps of Ingham County on file in the Register of Deeds Office.

DESCRIPTION OF PARCEL C: Beginning on the North-South 1/4 line N00°01'10"W 500 ft. from the South 1/4 Corner of Section 6, T2N, R2W, Aurelius Township, Ingham County, Michigan; thence S89°43'40"W parallel with the South Section line 300 ft.; thence N00°01'10"W 200 ft.; thence N89°43'40"E 300 ft. to the North-South 1/4 line; thence S00°01'10"E 200 ft. to the point of beginning; containing 1.377 acres more or less, according to the Survey recorded in the Certified Survey Maps of Ingham County on file in the Register of Deeds Office.

DESCRIPTION OF PARCEL D: Beginning on the South Section line S89°43'40"W 200 ft. from the South 1/4 Corner of Section 6, T2N, R2W, Aurelius Township, Ingham County, Michigan; thence N00°01'10"W parallel with the North-South 1/4 line 300 ft.; thence S89°43'40"W 100 ft.; thence N00°01'10"W 400 ft.; thence S89°43'40"W 200 ft.; thence S00°01'10"E 700 ft. to the South Section line; thence N89°43'40"E 300 ft. to the point of beginning; containing 3.903 acres more or less, according to the Survey recorded in the Certified Survey Maps of Ingham County on file in the Register of Deeds Office.

I CERTIFY THAT THIS MAP CORRECTLY REPRESENTS A SURVEY MADE UNDER MY SUPERVISION OF THE LAND DESCRIBED ABOVE IN COMPLIANCE WITH THE REQUIREMENTS OF PUBLIC ACT 132 OF 1970. THE RELATIVE ERROR OF CLOSURE BEING 1 PART IN _____; AND THAT THE ENCROACHMENTS AFFECTING SAID LAND, IF ANY, ARE LOCATED AS SHOWN HEREON.

DATE Sept. 14, 1977

ORDER NO. 77-902

DRAWN BY M.H.M.

G. A. STEADMAN & SON, INC.

LAND SURVEYING & ENGINEERING


3238 W. ST. JOSEPH ST.

LANSING, MICHIGAN 48217

BY:

Richard W. Steadman

REGISTERED LAND SURVEYOR #11370



CERTIFICATE OF SURVEY

1582

3 15 324

for
Roy W. Bush
1118 Cindy

Lansing, Mich. 48917

RECORDED

- ⊕ Indicates section corner 6 & 7
- ⊙ Indicates 1/4 section corner 6 & 7
- Indicates 3/4" iron pipe, capped

Scale: 1" = 100'

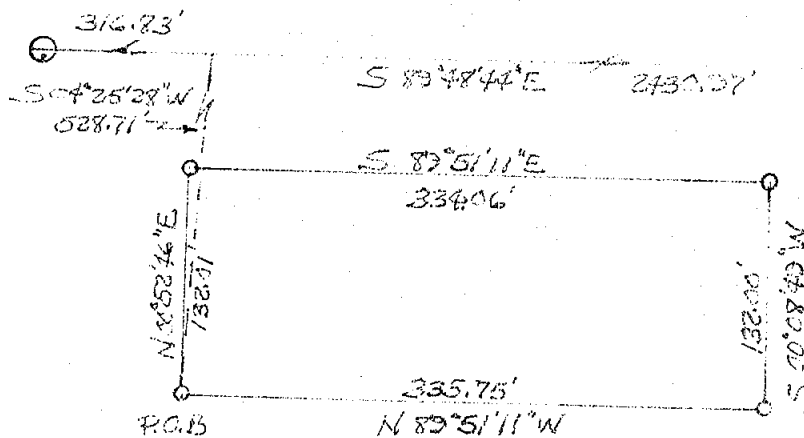
Surveyed May, 1978

MAY 9 9 12 AM '78

REGISTER OF DEEDS

Paula Johnson

INGHAM COUNTY, MICH.



Description:

That part of the N $\frac{1}{4}$ of the NW $\frac{1}{4}$ of the NW $\frac{1}{4}$ of section 7, T2N, R2W, Aurelius Township, Ingham County, Michigan, described as follows: Commencing at the NW corner of section 7, T2N, R2W, thence S 89° 48' 44" E along the N line of said section 7 316.83'; thence S 04° 25' 28" W 528.71' to a point 33.0' Ely of the centerline of Waverly Road pavement, said point being the point of beginning; Thence N 00° 52' 46" E 132.01' to a point 33.0' Ely of the centerline of Waverly Road pavement; thence S 89° 51' 11" E parallel with the N 1/64 line 334.06'; thence S 00° 08' 49" W 132.00'; thence N 89° 51' 11" W 335.75' to the point of beginning. Containing 1.015 acres, more or less.

References NW cor. sec. 7

A 1 1/2" steel shaft about 90' S. of Columbia Road & about 100' W. of the river.

Nail in 15" ash-----, East - 37.85'

Nail in 6" ash-----, N 45° E- 13.68'

Nail in 48" Sycamore, S 05° E- 08.68'

References N $\frac{1}{4}$ cor. sec. 7

A 1/2" re-rod & cap in Columbia & Kingman rds.

Nail in p. pole ----, N 80° W - 101.87'

Nail in P. pole ----, N 80° E -- 91.03'

Nail in Goy pole ----, S 80° E - 117.30'

I hereby certify that I have surveyed the above described parcel, that 3/4" iron pipes wit caps have been placed where indicated and that the relative error of closure is 1/20,000.

Signed: Arthur A. Ivey
Arthur A. Ivey, RLS # 6519

CERTIFICATE OF SURVEY

for

Roy W. Bush
1118 Cindy
Lansing, Mich. 48917

155

313 325

RECORDED

- ⊕ Indicates section corner 6 & 7
- ⊕ Indicates 1/4 section corner(s)
- Indicates 3/4" iron pipe

Scale: 1" = 100'

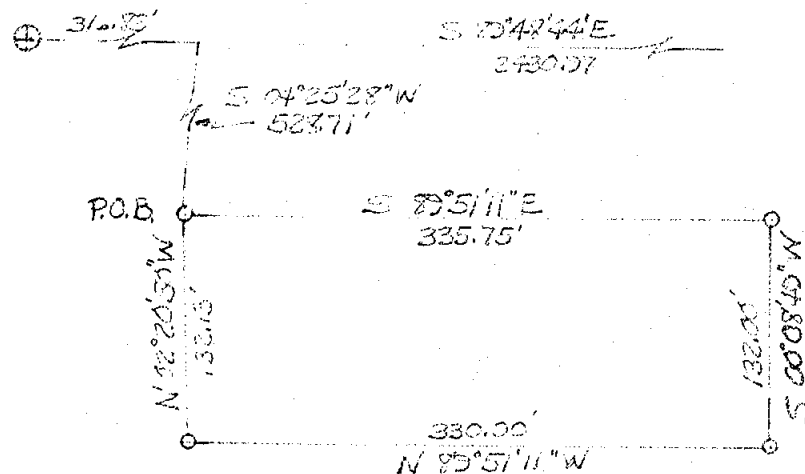
Surveyed May, 1978

MAY 9 9 12 AM '78

REGISTER OF DEEDS

Paula Johnson

INGHAM COUNTY, MICH.



Description:

That part of the N $\frac{1}{2}$ of the NW $\frac{1}{4}$ of the NW $\frac{1}{4}$ of section 7, T2N, R2W, Aurelius Township, Ingham County, Michigan, described as follows: Commencing at the NW corner of the above mentioned section 7; thence S 89°48'44\"E along the N line of said section 7 316.83'; thence S 04°25'28\"W 528.71' to a point 33.0' Ely of the centerline of Waverly Road pavement, said point being the point of beginning; thence S 89°51'11\"E parallel with the N 1/64 line 335.75'; thence S 00°08'49\"W 132.00' to the N 1/64 line; thence N 89°51'11\"W along the N 1/64 line 330.00' to a point 33.0' Ely of the centerline of Waverly Road pavement; thence N 02°20'20\"W 132.13' to the point of beginning. Containing 1.009 acres more or less.

References NW cor. sec. 7

A 1 $\frac{1}{2}$ \" steel shaft about 90' S. of Columbia Road & about 100' W. of the river.

Nail in 15\" ash-----, East - 37.85'
Nail in 6\" ash-----, N 45°E- 13.68'
Nail in 48\" Sycamore, S 05°E- 08.68'

A3

References R $\frac{1}{4}$ cor. sec. 7

A 1\" re-rod & cap in Columbia & Kingman Rds.
Nail in P. pole ----, N 80°W-101.87'
Nail in P. pole ----, N 80°E- 91.03'
Nail in Guy pole ---, S 80°E-112.30'

B3

I hereby certify that I have surveyed the above described parcel, that 3/4\" capped iron pipe have been placed where indicated and that the relative error of closure is 1/20,000.

Signed: *Arthur A. Ivey*

Arthur A. Ivey, RLS # 5519

116.1

3 16 376

RECORDED

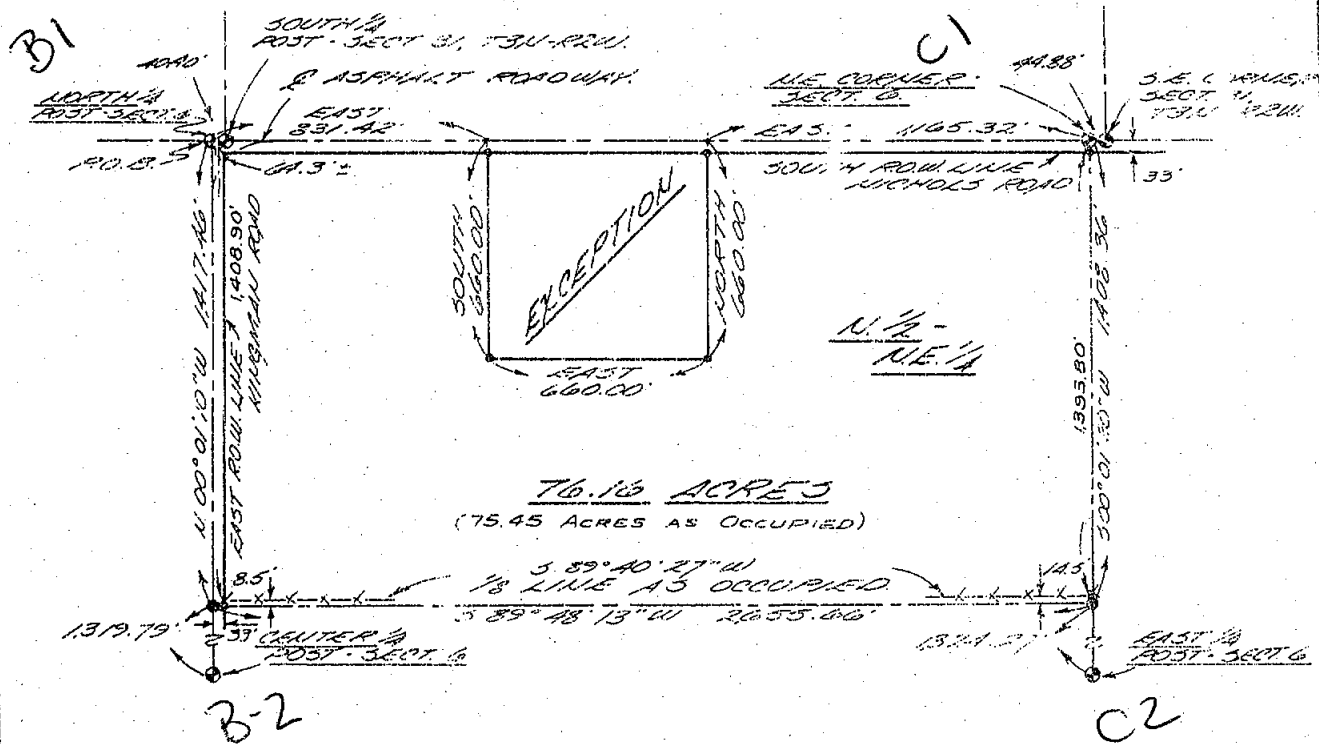
CERTIFICATE OF SURVEY

Jun 20 8:36 AM '78

REGISTER OF DEEDS:

INGHAM COUNTY, MI. CH.

RECORDING SPACE

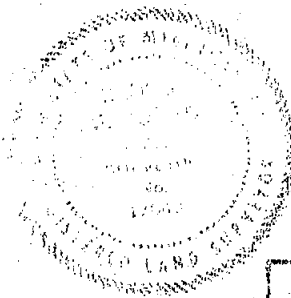


LEGAL DESCRIPTION:

The N 1/2 of the NE fractional 1/4 of section 6, T2N,R2W, Aurelius Twp.
Ingham County, Michigan


DESCRIPTION - As surveyed

Beginning at the N 1/4 corner of Section 6, T2N-R2W, Aurelius Township, Ingham County, Michigan; Thence East 831.42' along the N Section Line, South - 660.00', East - 660.00', North - 660.00', East - 1165.32' along said Section line to the Northeast corner of said section. S 00° 01' 30" W 1,408.90' along the East line of said Section, S 89° 48' 13" W - 2655.66' along the North E.W. 1/8 line of said section, N 00° 01' 10" W - 1,417.46' along the West line of said section to the P.O.B. Containing 76.16 acres more or less



LEGEND

SECTION LINE
DESCRIBED BOUNDARY
IRON SET & CAPPED
CORNER ANCHOR POST
IRON FOUND
SECTION OR 1/4 CORNER



WOLVERINE ENGINEERING COMPANY

ENGINEERS SURVEYORS
MASON, MICHIGAN

SURVEY FOR ALL STAR REALTY

FLD. SURVEY CLK-MAI SCALE 1" = 500'

DRAWN BY CLK DATE JUNE 1, 1978

Sht. 1 of 2.

CERTIFICATE OF SURVEY

DESCRIPTION AS OCCUPIED BY OLD LINE FENCE

RECORDING SPACE

Beginning at the N 1/4 corner of Section 6, T2N-R2W, Aurelius Township, Ingham County, Michigan; thence East-831.42' along said section line, South-660.00', East-660.00', North-660.00' East-1165.32' along said section line to the North East corner of said section, S 00°01'30" W-1393.80', along the East line of said section, S 89°40' 27" W-2,655.70 along an old fence line being the North E & W 1/8 line so called as occupied; N 00° 01'10" W- 1,406.90' along the West line of said section to the P.O.B. Contains 75.45 acres more or less.

REFERENCES

North 1/4 Corner - (B1)
Section 6, T2N-R2W
Aurelius Township, Ingham County
As Recorded, Liber 2, Page 783
Ingham County Records

Northeast Corner - (C1)
Section 6, T2N-R2W
Aurelius Township, Ingham County
As Recorded
Liber 2, Page 783
Ingham County Records

East 1/4 Corner - (C2)
Section 6, T2N-R2W
Aurelius Township, Ingham County
As Recorded
Liber 2, Page 783
Ingham County Records


Center of Section - (B2)
Section 6, T2N-R2W
Aurelius Township, Ingham County
As Recorded, Liber 2, Page 783
Ingham County Records

I certify that I have surveyed the property described herein and that the ratio of error of closure on the unadjusted field measurements is 1/5000, and that all of the requirements of P.A. 132 of 1970 have been complied with.

Bearings are referenced to the North - South 1/4 line of Section 6, which is assumed to bear N 00° 01' 10" W.


Wolverine Engineering Company

George M. Young
George M. Young, R.L.S. # 17640



LEGEND

SECTION LINE
DESCRIBED BOUNDARY
IRON SET & CAPPED
CORNER ANCHOR POST
IRON POUND
SECTION OR 1/4 CORNER



1764

WOLVERINE ENGINEERING COMPANY	
ENGINEERS SURVEYORS	
WASON, MICHIGAN	
SURVEY FOR ALL STAR REALTY	
FLD. SURVEY CLK-MAI	SCALE
DRAWN BY CLK	DATE JUNE 1, 1978

Sht. 2 of 2.

Libert 316 386

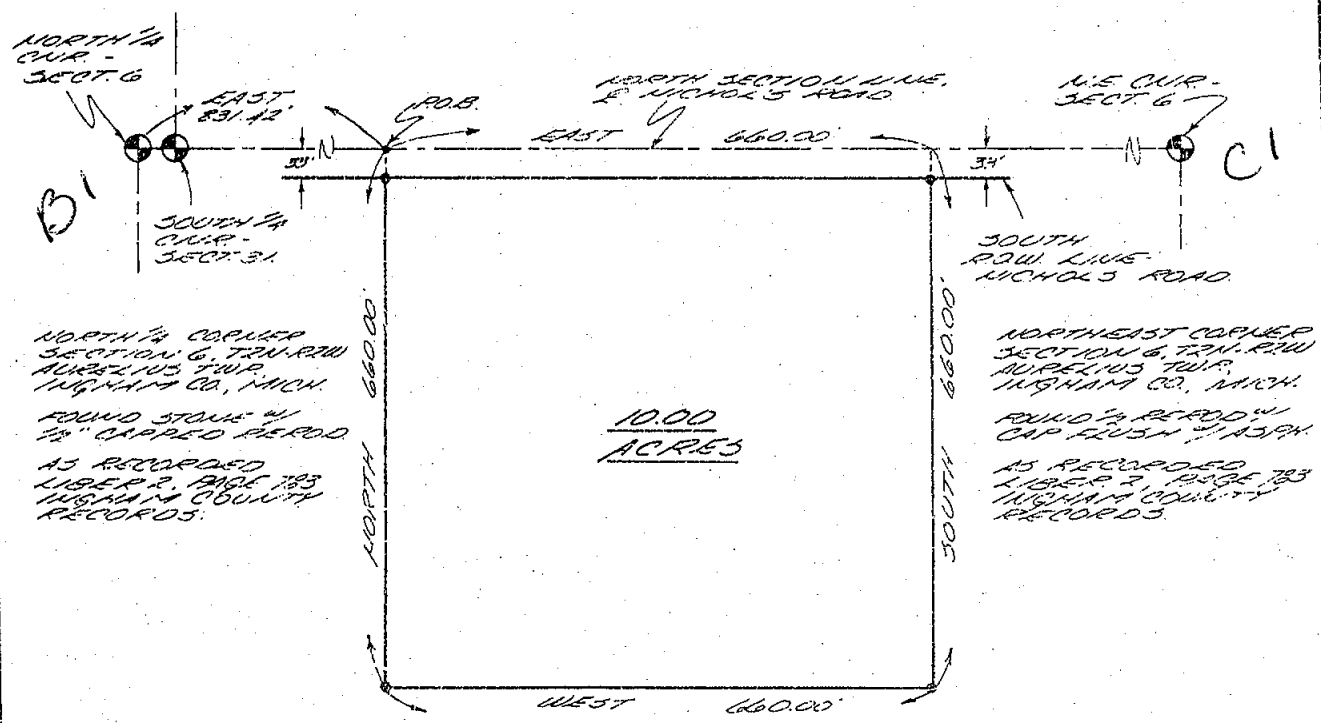
RECORDED

JUL 6 9 45 AM '78

REGISTERED
INDIAN COUNTY, MICH.

CERTIFICATE OF SURVEY

RECORDING SPACE



DESCRIPTION

BEING A PART OF THE N 1/4 OF NE 1/4 OF SECTION 6, T2N, R2W
N4E, 103 TWP., INDIAN CO., MICHIGAN DESCRIBED AS:

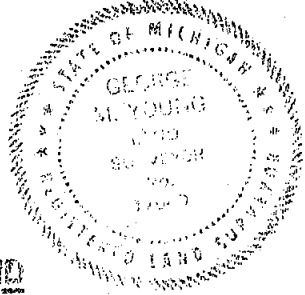
BEGINNING AT A POINT DISTANT EAST 831.42' ON THE NORTH
LINE OF SAID SECTION FROM THE NORTH 1/4 CORNER, THENCE
EAST 660.00' ALONG SAID SECTION LINE, SOUTH 660.00' WEST
660.00', NORTH 660.00' TO THE P.O.B. CONTAINS 10.00 ACRES.

I CERTIFY THAT I HAVE SURVEYED THE PROPERTY DESCRIBED
HEREON AND THAT THE AREA OF ERROR OF CLOSURE ON THE
UNADJUSTED FIELD MEASUREMENTS DOES NOT EXCEED
1/5000, AND THAT ALL OF THE REQUIREMENTS OF PA 132
OF 1970 HAVE BEEN COMPLIED WITH.

BEARINGS ARE REFERENCED TO THE NORTH LINE OF
SECTION 6 WHICH IS ASSUMED TO BEAR DUE EAST
AND WEST.

WOLVERINE ENGINEERING CO

George N. Young
REGISTERED LAND SURVEYOR NO. 17660



LEGEND

- SECTION LINE
- DESCRIBED BOUNDARY
- IRON SET & CAPPED
- CORNER ANCHOR POST
- IRON FOUND
- SECTION OR 1/4 CORNER

17660

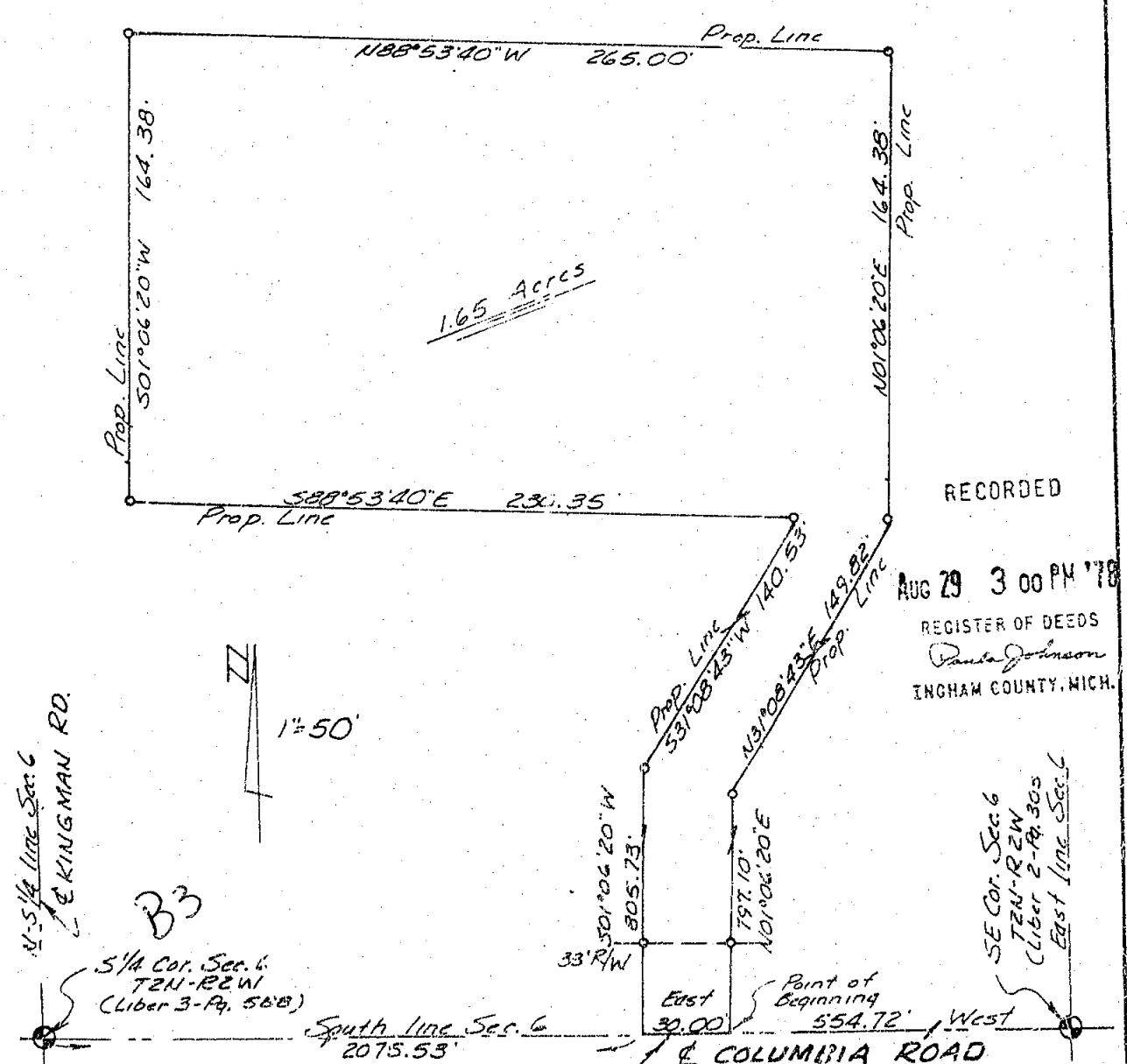
WOLVERINE ENGINEERING COMPANY
ENGINEERS SURVEYORS
MASON, MICHIGAN

SURVEY FOR RICHARD & LYNWOOD FERRIS	
FLD. SURVEY CHIT/MS	SCALE 1"=200'
DRAWN BY CLK	DATE JUNE 26, 1978

CERTIFICATE OF SURVEY

For: Robert A. Guild
6020 Columbia Road
Mason, Michigan

Legal Description: That part of the SE 1/4 of Section 6, T2N, R2W, Aurelius Township, Ingham County, Michigan, described as: Beginning on the South line of said Section 6 at a point 554.72 feet due West of the SE corner of Section 6, T2N, R2W; thence N01°06'20"E, 797.10 feet; thence N31°08'43"E, 149.82 feet; thence N01°06'20"E, 164.38 feet; thence N88°53'40"W, 265.00 feet; thence S01°06'20"W, 164.38 feet; thence S88°53'40"E, 230.35 feet; thence S31°08'43"W, 140.53 feet; thence S01°06'20"W, 805.73 feet; thence due East, 30.00 feet on the South line of said Section 6 to the point of beginning. Containing 1.65 acres.



RECORDED


AUG 29 3 00 PM '78
REGISTER OF DEEDS
Paula Johnson
INGHAM COUNTY, MICH.

We hereby certify that we have fully complied with the requirements of Section 3, Public Act 132 of 1977, and that the ratio of error of closure of this survey is no greater than 1/5000.

- Found Property Corner
- Set Property Corner

We hereby certify that we have surveyed the property herein described.

FRED WHITE ENGINEERING COMPANY
2300 North Grand River Avenue
Lansing, Michigan 48906
Phone: 517 AC 371-1111



Fred N. White
Fred N. White, P.E. & R.L.S.
Survey No. 784538
Date: June 7, 1978


SEP 15 8 38 AM '78

REGISTER OF DEEDS

Paul Johnson
INGHAM COUNTY, MICH.

RECORDING SPACE

CERTIFICATE OF SURVEY



WOLVERINE ENGINEERING COMPANY

George M. Young
George M. Young R.L.S. # 17640

Northeast Corner
Section 6, T2N-R2W
Aurelius Twp.,
Ingham Co., Mich.

Found 1/2 Rerod w/
Cap Flush w/ASPH.

As Recorded Liber 2,
Page 783 Ingham
County Records.

North 1/4 Corner
Section 6, T2N-R2W
Aurelius Twp.,
Ingham Co., Mich.

Found Stone w/
1/2" Capped Rerod.

As Recorded Liber 2,
Page 783 Ingham
County Records.

DESCRIPTION

Being a part of the NE 1/4 of Section 6, T2N-R2W Aurelius Twp.,
Ingham Co., Michigan, Described as:
Beginning at a point distant East 1,821.42 on the North Line of Said Section
from the North 1/4 Corner, thence East-165.00 along said Section Line, S 00° 01'
30" W-706.07, West-165.00', N 00° 01' 30" E-706.07' to the P.O.B. Contains
2.675 acres.

I certify that I have surveyed the property described herein and that the
ratio of error of closure on the unadjusted field measurements does not exceed
1/5000, and that all of the requirements of P.M. 132 of 1970 have been complied
with.

Bearings are referenced to the North Line of Section 6 which is assumed to
bear due East and West.



LEGEND

- SECTION LINE
- DESCRIBED BOUNDARY
- IRON SET & CAPPED
- CORNER ANCHOR POINT
- IRON FOUND
- SECTION OR 1/4 CORNER



1846

WOLVERINE ENGINEERING COMPANY

ENGINEERS SURVEYORS
MASON, MICHIGAN

SURVEY FOR ALL STAR REALTY

FLD. SURVEY CLK-GEM

SCALE 1" = 100'

DRAWN BY CLK

DATE JULY 17, 1978

3 PL 765

RECORDED



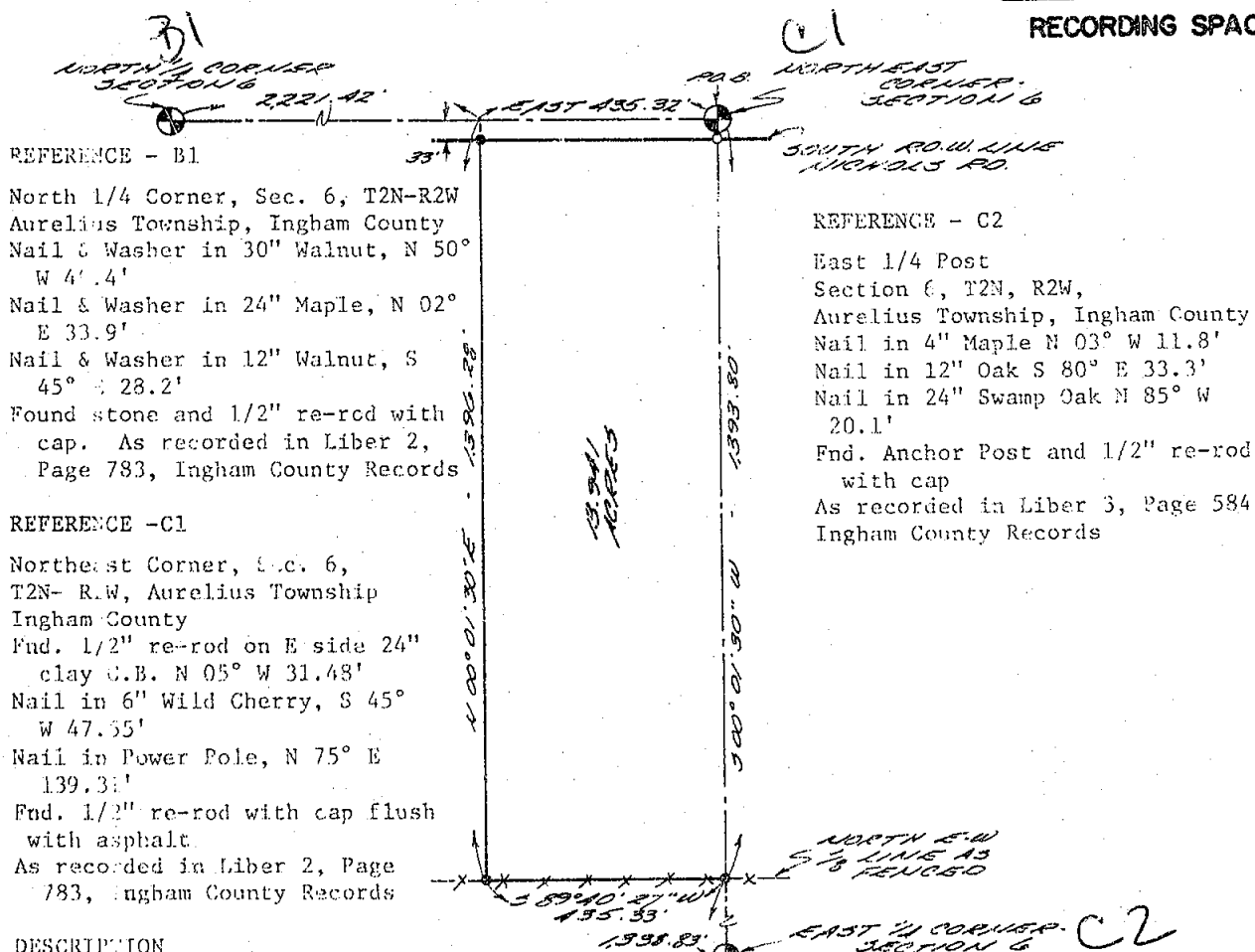
CERTIFICATE OF SURVEY

MAR 5 12 55 PM '79

REGISTER OF DEEDS

Paula Johnson
INGHAM COUNTY, MICH.

RECORDING SPACE



DESCRIPTION


Beg. at the NE cor. of Sec. 6, T2N, R2W, Aurelius Township, Ingham County, Michigan, thence S 00° 01' 30" W 1,393.80 ft. along the E. line of said sec. to an old fence line being the North E-W 1/8 line so called as occupied, S 89° 40' 27" W 435.33 ft. along said 1/8 line, N 00° 01' 30" E 1,396.28 ft. to a point on said N sec. line, E 435.32 ft. to the p.o.b. Contains 13.941 acres more or less.

I certify that I have surveyed the property described hereon and that the ratio of error of closure on the unadjusted field measurements is 1/5000, and that all of the requirements of P.A. 132 of 1970 have been complied with.

Bearings are referenced to the North line of Section 6, T2N, R2W, which is assumed to bear due East and West.

Wolverine Engineering Company

George M. Young, R.L.S. # 17640



LEGEND

SECTION LINE
DESCRIBED BOUNDARY
IRON SET & CAPPED
CORNER ANCHOR POST
IRON FOUND
SECTION OR 1/4 CORNER

1993

WOLVERINE ENGINEERING COMPANY
ENGINEERS SURVEYORS
MASON, MICHIGAN

SURVEY FOR ALL STAR REALTY

FLD. SURVEY CLK-MAN

SCALE 1" = 300'

DRAWN BY CLK

DATE JAN. 26, 1979



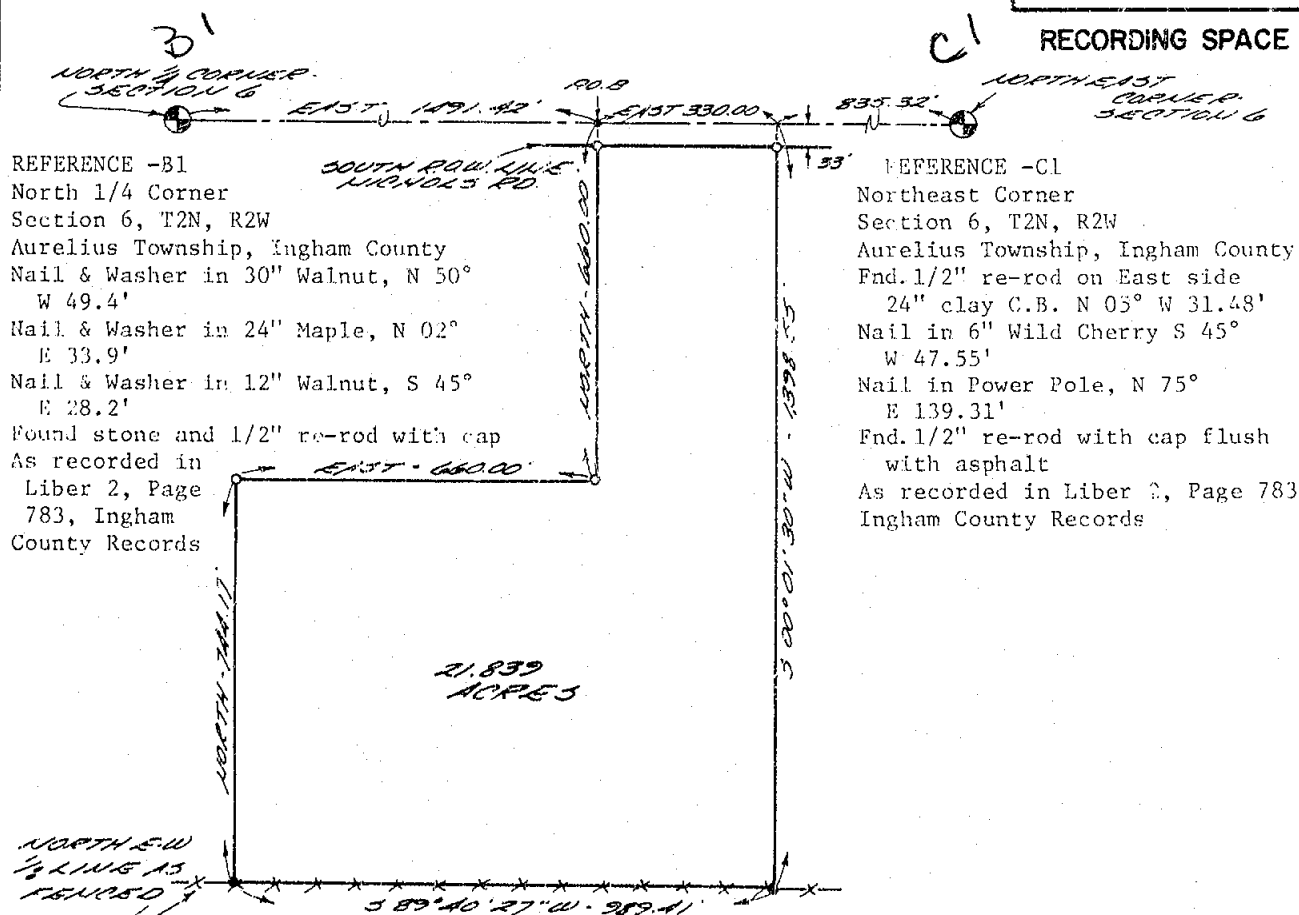
CERTIFICATE OF SURVEY

5 12 53 PM '79

REGISTER OF DEEDS

INGHAM COUNTY, WICH.

RECORDING SPACE



DESCRIPTION


Being a part of N 1/2 of the NE 1/4 of Section 6, T2N, R2W, Aurelius Township, Ingham County, Michigan, described as follows: Beg. at a point distant E 1,491.42 ft. on the N line of said section from the N 1/4 corner, thence E 330.00 ft. along said section line, S 00° 01' 30" W 1,398.55 ft. to a point on an old fence line being the North E-W 1/8 line, so called as occupied, S 89° 40' 27" W 989.41 ft. along said 1/8 line, N 744.17 ft., E 660.00 ft., N 660.00 ft., to the p.o.b. Contains 21.839 acres more or less.

I certify that I have surveyed the property described hereon and that the ratio of error of closure on the unadjusted field measurements is 1/5000, and that all of the requirements of P.A. 132 of 1970 have been complied with.

Bearings are referenced to the North line of Section 6, T2N, R2W which is assumed to bear due East and West.

Wolverine Engineering Company

George M. Young, R.E.S. # 17640



LEGEND

SECTION LINE
DESCRIBED BOUNDARY
IRON SET & CAPPED
CORNER ANCHOR POST
IRON FOUND
SECTION OR 1/4 CORNER

1994

WOLVERINE ENGINEERING COMPANY
ENGINEERS SURVEYORS
MASON, MICHIGAN

SURVEY FOR ALL STAR REALTY

FLD. SURVEY CLK-MAI

SCALE 1" = 300'

DRAWN BY CLK

DATE JAN. 26, 1979



CERTIFICATE OF SURVEY

MAR 5 12 55 PM '79

REGISTER OF DEEDS

Paula Johnson
 INGHAM COUNTY, MICH.

RECORDING SPACE

REFERENCE - B1

North 1/4 Corner
 Section 6, T2N, R2W
 Aurelius Township, Ingham County
 Nail & Washer in 30" Walnut, N 50°
 W 49.4'
 Nail & Washer in 24" Maple, N 02°
 E 33.9'
 Nail & Washer in 12" Walnut, S 45°
 E 28.2'

Found stone and 1/2" re-rod with cap
 As recorded in Liber 2, Page
 783, Ingham County Records

REFERENCE - C1

Northeast Corner
 Section 6, T2N, R2W
 Aurelius Township, Ingham County
 Fnd. 1/2" re-rod on E side 24"
 clay C.B. N 05° W 31.48'
 Nail in 6" Wild Cherry, S 45°
 W 47.55'
 Nail in Power Pole, N 75° E
 139.31'
 Fnd. 1/2" re-rod with cap flush
 with asphalt
 As recorded in Liber 2, Page 783
 Ingham County Records

DESCRIPTION


Being a part of the North 1/2 of the
 NE 1/4 of Section 6, T2N, R2W, Aurelius Township, Ingham County, Michigan, described
 as follows: beg. at a point distant E 435.32 ft. on the N line of said section from
 the NE corner, thence S 00° 01' 30" W 1,396.28 ft. to a point on an old fence line
 being the North E-W 1/8 line so called as occupied, S 89° 40' 27" W 400.01 ft. along
 said 1/8 line, N 00° 01' 30" E 692.48 ft., E 165.00 ft., N 00° 01' 30" E 706.07 ft. to
 a point on said N sec. line, E 235.00 ft. to the p.o.b. Contains 10.157 acres more or less.

I certify that I have surveyed the property described hereon and that the ratio of
 error of closure on the unadjusted field measurements is 1/5000, and that all of the
 requirements of P.A. 132 of 1970 have been complied with.

Bearings are referenced to the North Line of Section 6, T2N, R2W, which is assumed
 to bear due East and West.

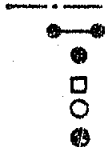
Wolverine Engineering Company

George M. Young
 George M. Young, R.L.S. # 17640



LEGEND

SECTION LINE
 DESCRIBED BOUNDARY
 IRON SET & CAPPED
 CORNER ANCHOR POST
 IRON FOUND
 SECTION OR 1/4 CORNER



1995



WOLVERINE ENGINEERING COMPANY	
ENGINEERS SURVEYORS	
MASON, MICHIGAN	
SURVEY FOR ALL STAR REALTY	
FLD. SURVEY CLK-MAI	SCALE 1"=300'
DRAWN BY CLK	DATE JAN. 26, 1979

CERTIFICATE OF SURVEY

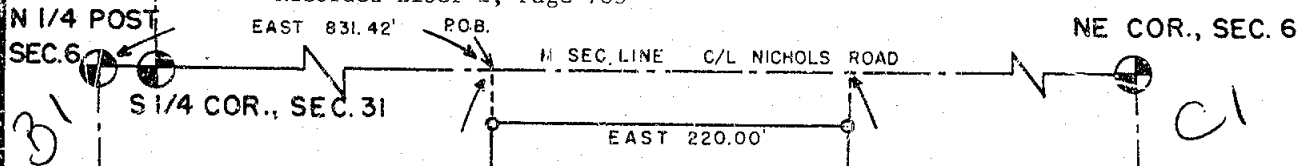
NORTH 1/4 POST, SECTION 6, T2N, R2W
 Aurelius Township, Ingham County
 Nail & Washer in 30" Walnut, N 50° W 49.4'
 Nail & Washer in 24" Maple, N 02° E 33.9'
 Nail & Washer in 12" Walnut, S 45° E 28.2'
 Found stone set 1/2" re-rod with cap
 Recorded Liber 2, Page 783

JUN 21 10 20 AM '79

REGISTER OF DEEDS

Paula Johnson
 INGHAM COUNTY, MICH.

RECORDING SPACE



DESCRIPTION

Being a part of the N 1/2 of the NE 1/4 of Sec. 6, T2N, R2W, Aurelius Township, Ingham County, Michigan, desc. as: Beg. at a point distant East 831.42 ft. on the N line of said section from the N 1/4 post, thence E 220.00 ft. along said sec. line, S 660.00 ft., West 220.00 ft., N 660.00 ft. to the p.o.b. Containing 3.33 acres more or less.

I certify that I have surveyed the property described hereon and that the ratio of error of closure on the unadjusted field measurements is 1/5000, and that all of the requirements of P.A. 132 of 1970 have been complied with.


Bearings are referenced to the North section line which is assumed to bear due East and West.

Wolverine Engineering Company

George M. Young
 George M. Young, R.L.S. # 17640


REFERENCE

NORTHEAST CORNER, SECTION 6
 T2N, R2W, Aurelius Township,
 Ingham County, Michigan
 Set 1/2" re-rod on East side
 24" clay C.B. N 05° W 31.48'
 Nail in 6" Wild Cherry, S 45°
 W 47.55'
 Nail in Power Pole, N 75° E
 139.31'
 Set 1/2" re-rod with cap flush
 with asphalt.
 Recorded Liber 2, Page 783



LEGEND

SECTION LINE
 DESCRIBED BOUNDARY
 IRON SET & CAPPED
 CORNER ANCHOR POST
 IRON FOUND
 SECTION COR 1/4 CORNER



2038

WOLVERINE ENGINEERING COMPANY

ENGINEERS SURVEYORS
 MASON, MICHIGAN

SURVEY FOR DAVID FERRIS

FLD. SURVEY CLK-MAI

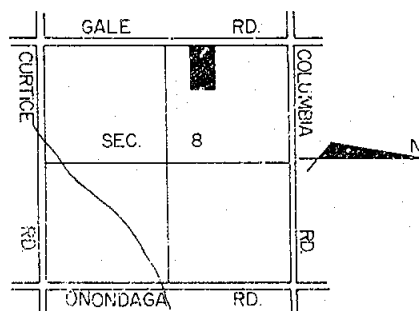
SCALE 1" = 100'

DRAWN BY KJC

DATE 6/15/79

CERTIFIED BOUNDARY SURVEY

FOR: Ms. Florence VanDeMoortel
335 Linden Apt.#6
East Lansing, MI 48823

LOCATION MAP
(no scale)

LEGEND:

1. All dimensions are in feet and decimals thereof.
2. 1/2" bars with identification caps have been placed at all points marked "•" unless otherwise noted.
3. ————— = described boundary line.
4. — x — x — x — = fence line.
5. All bearings are relative and referenced to a survey as recorded in Liber 2 pages 674 through 677 of Ingham County Survey Records.
6. ————— indicates distance not to scale.

FEB 2 4 19 PM '81

REGISTER OF DEEDS

Ingham County, Mich.

GALE RD.
WEST LINE SEC. 8

WEST 1/4 COR. SEC. 8, T2N, R2W
1/2" BAR REC. L.3, Pg. 129

NW COR. SEC. 8, T2N, R2W
FD. BOAT SPIKE
REC. L.2, Pg. 303

SOUTH LINE OF THE N1/2 OF THE
SW 1/4 OF THE NW 1/4 OF SEC. 8

NORTH LINE OF THE N1/2 OF THE
SW 1/4 OF THE NW 1/4 OF SEC. 8

PARCEL A

± 5.004 ACRES

PARCEL B

± 15.080 ACRES

SCALE 1" = 200'



2376

EAST LINE OF THE N1/2 OF
THE SW 1/4 OF THE NW 1/4
OF SEC. 8



POLARIS
ASSOCIATES, INC.
land surveyors

3422 Hagadorn Road
Mason, Michigan 48854
phone (517) 351-7410

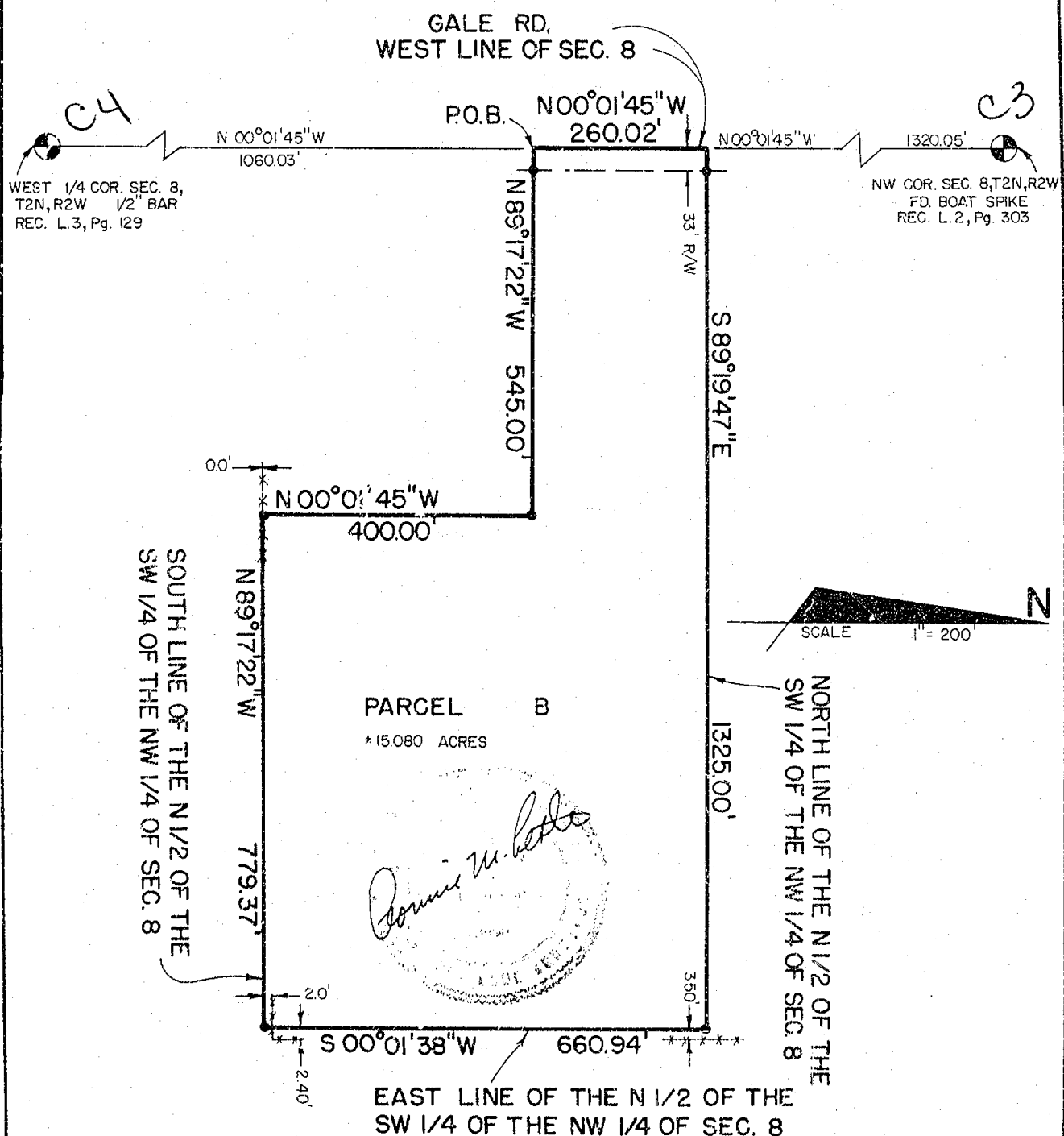
DRAWN	SM	OCT 80	SEC. 8	T2N	R2W
COMPUTED	RL	OCT 80	job no.		
FLD. SURVEY	JA	OCT 80	sheet 1 of 3		

A-1301

CERTIFICATE OF SURVEY

LEGAL DESCRIPTION: PARCEL B

A parcel of land in the Northwest 1/4 of Section 8, T2N, R2W, Aurelius Township, Ingham County, Michigan; the surveyed boundary of said parcel being described by Michigan RLS #18998 as commencing at the West 1/4 corner of said Section 8; thence N00°01'45"W along the West line of Section 8, 1060.03 feet to the point of beginning of this description; thence N00°01'45"W continuing along said West line, 260.02 feet to the North line of the North 1/2 of the SW 1/4 of the NW 1/4 of Section 8; thence S89°19'47"E along said North line, 1325.00 feet to the East line of said North 1/2 of the SW 1/4 of the NW 1/4 of said Section; thence S00°01'38"W along said East line, 660.94 feet; thence N89°17'22"W along the South line of the North 1/2 of the SW 1/4 of the NW 1/4 of Section 8, 779.37 feet; thence N00°01'45"W parallel to the West line of said Section 8, 400.00 feet; thence N89°17'22"W, 545.00 feet to the point of beginning; said parcel containing more or less 15.080 acres; said parcel subject to all easements and restrictions of record and to the rights of the public along Gale Road.



2376



POLARIS
ASSOCIATES, INC.

Registered
Land
Surveyors

3427 Hegadorn Road
Mason Michigan 48854
phone (817) 351-7410

DRAWN

SM

OCT 80

SEC. 8

T2N

R2W

COMPUTED

RL

OCT 80

drawing no.

FLD. SURVEY

JA

OCT 80

sheet 2B of 3

A-1301

CERTIFICATE OF SURVEY

WITNESSES TO U.S. PUBLIC LAND CORNERS:

W 1/4 Corner Section 8, T2N, R2W
Nail & tag in NW side 24" hickory, NE, 41.82' C-4
Nail & tag in SW side 30" hickory, SE, 39.39'
Nail & tag in SE side 32" maple, SW, 34.10'

Northwest Corner Section 8, T2N, R2W
Nail & tag in East side 24" hickory, S.W., 56.8' C-3
Nail & tag in N.W. side 24" stump, S.W., 41.42'
Nail & tag in West side 18" hickory, North, 49.33'

CERTIFICATE OF SURVEY:

I hereby certify to the parties named hereon that we have surveyed and divided into two parcels, at the direction of said parties, a tract of land previously described as:

The North 1/2 of the SW 1/4 of the
NW 1/4 of Section 8, T2N, R2W,
Aurelius Township, Ingham County,
Michigan


and that we have found or set, as noted hereon, permanent markers to all corners and angle points of the boundaries of parcels A and B; and that all boundary lines described are in accordance with deed lines; and that the more particular surveyed description of parcels A and B are as designated hereon.

This survey complies with the requirements of P.A. 132 of 1970.

This survey was performed with an error of closure of a ratio of 1 in 23,000 based on unadjusted field datum.

Ronnie M. Lester 10/13/80

Ronnie M. Lester
Registered Land Surveyor #18998



2376

ORIGINAL



POLARIS
ASSOCIATES, INC.

Registered
Land
Surveyors

3422 Hagadorn Road
Mason Michigan 48854
phone (517) 351-7410

DRAWN

SM

OCT 80

SEC. 8

T2N

R2W

COMPUTED

RL

OCT 80

drawing no.

FLD. SURVEY

JA

OCT 80

sheet 3 of 3

A-1301

RE-RECORDED

LIBER 4 PG 355

LIBER

3 PG 767

RECORDED



CERTIFICATE OF SURVEY

RERECORDED DUE TO ERROR IN DISTANCE DIRECTION.

MAR 5 12 55 PM '79

REGISTER OF DEEDS
Paula Johnson
INGHAM COUNTY, MICH.

RECORDING SPACE

REFERENCE - B1
North 1/4 Corner
Section 6, T2N, R2W
Aurelius Township, Ingham County
Nail & Washer in 30" Walnut, N 50°
W 49.4'
Nail & Washer in 24" Maple, N 02°
E 33.9'
Nail & Washer in 12" Walnut, S 45°
E 28.2'
Found stone and 1/2" re-rod with cap
As recorded in Liber 2, Page
783, Ingham County Records

REFERENCE - C1
Northeast Corner
Section 6, T2N, R2W
Aurelius Township, Ingham County
End. 1/2" re-rod on E side 24"
clay C.B. N 05° W 31.48'
Nail in 6" Wild Cherry, S 45°
W 47.55'
Nail in Power Pole, N 75° E
139.31'
End. 1/2" re-rod with cap flush
with asphalt
As recorded in Liber 2, Page 783
Ingham County Records


DESCRIPTION

Being a part of the North 1/2 of the
NE 1/4 of Section 6, T2N, R2W, Aurelius Township, Ingham County, Michigan, described
as follows: Beg. at a point distant W 435.32 ft. on the N line of said section from
the NE corner, thence S 00° 01' 30" W 1,396.28 ft. to a point on an old fence line
being the North E-W 1/8 line so called as occupied, S 89° 40' 27" W 400.01 ft. along
said 1/8 line, N 00° 01' 30" E 692.48 ft., E 165.00 ft., N 00° 01' 30" E 706.07 ft. to
a point on said N sec. line, E 235.00 ft. to the p.o.b. Contains 10.157 acres more or less.

I certify that I have surveyed the property described hereon and that the ratio of
error of closure on the unadjusted field measurements is 1/5000, and that all of the
requirements of P.A. 132 of 1970 have been complied with.

Bearings are referenced to the North line of Section 6, T2N, R2W, which is assumed
to bear due East and West.

Wolverine Engineering Company
George M. Young
George M. Young, R.L.S. # 17640



LEGEND

SECTION LINE
DESCRIBED BOUNDARY
IRON SET & CAPPED
CORNER ANCHOR POST
IRON FOUND

SECTION OR 1/4 CORNER

1995

2456 RE-RECORDED

WOLVERINE ENGINEERING COMPANY	
ENGINEERS SURVEYORS	
MASON, MICHIGAN	
SURVEY FOR ALL STAR REALTY	
F.L.D. SURVEY CLK-MAI	SCALE 1"=300'
DRAWN BY CLK	DATE JAN. 26, 1979

CERTIFICATE OF SURVEY

NORTH 1/4 COR., SEC. 6, T2N-R2W
Aurelius Township, Ingham Co., MI
Fnd. Stone w/1/2" Capped rerod
As Recorded Liber 2, Page 783,
Ingham County Records

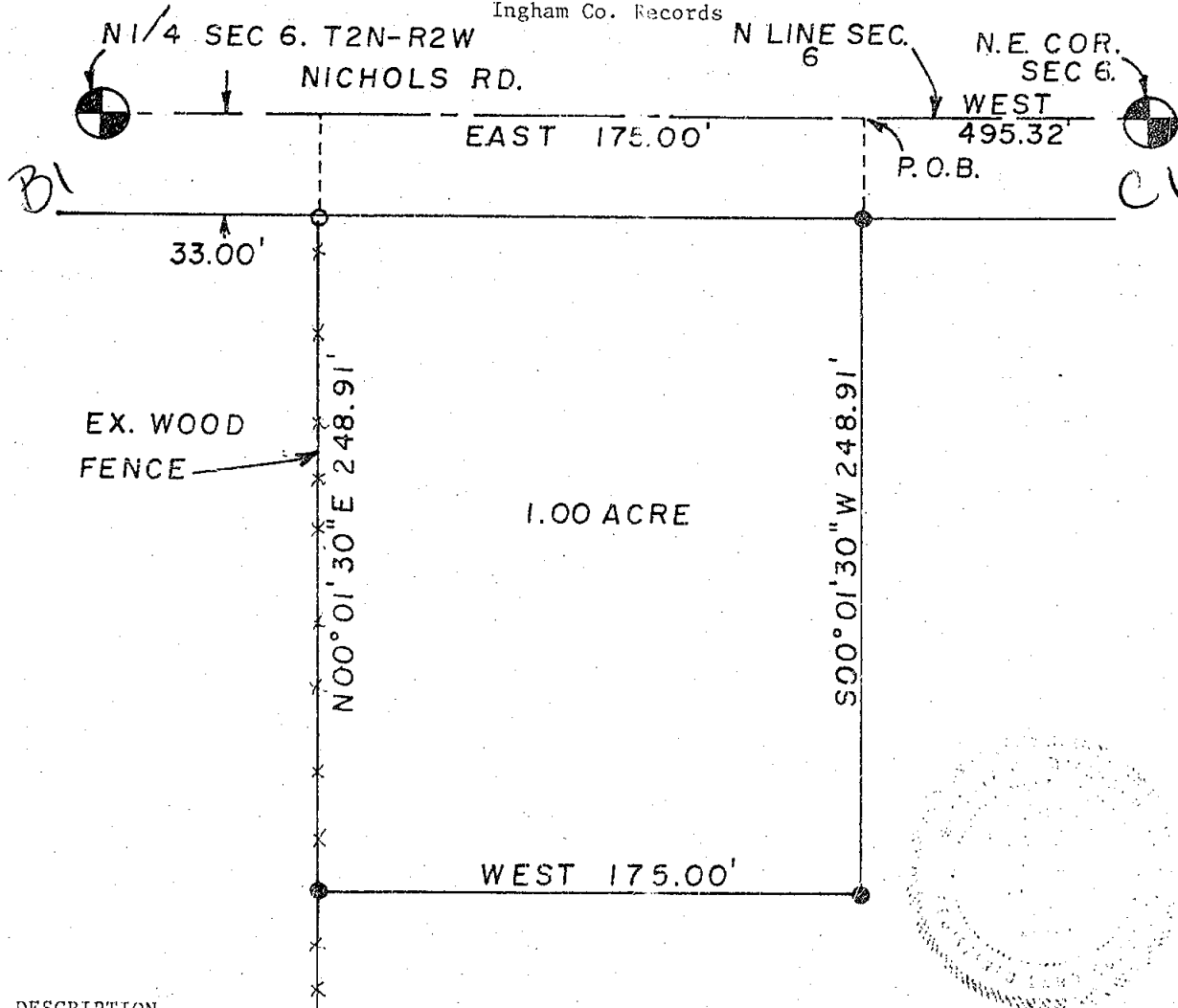
NE COR., SEC. 6, T2N-R2W
Aurelius Township, Ingham Co.,
Michigan
Fnd. 1/2" Rerod w/cap flush
w/asphalt
As Recorded Liber 2, Page 783,
Ingham Co. Records

MAR 17 10 45 AM '83

REGISTER OF DEEDS

Paul Johnson
INGHAM COUNTY, MICH.

RECORDING SPACE



DESCRIPTION

Beginning at a point in the North line of Sec. 6, T2N-R2W, Aurelius Township, Ingham County, Michigan, said point being West 495.32 feet from the NE Corner of Sec. 6, T2N-R2W, thence S 00° 01' 30" W 248.91 feet, West 175.00 feet, N 00° 01' 30" E 248.91 feet to the North line of said Sec. 6, East 175.00 feet along the North line of Sec. 6 to the p.o.b. and containing 1.00 acre of land more or less.

I certify that I have surveyed the property described hereon and that the ratio of error of closure on the unadjusted field measurements does not exceed 1/5000, and that all of the requirements of P.A. 132 of 1970 have been complied with.

Bearings are referenced to the North line of Sec. 6, which is assumed to bear due East & West.

WOLVERINE ENGINEERS AND SURVEYORS, INC.

George M. Young
George M. Young, L.S. #17640

2632

LEGEND

ALL DIMENSIONS ARE IN FEET AND DECIMALS THEREOF
SECTION LINE
DESCRIBED BOUNDARY
IRON SET & CAPPED
IRON FOUND
EX. FENCE LINE



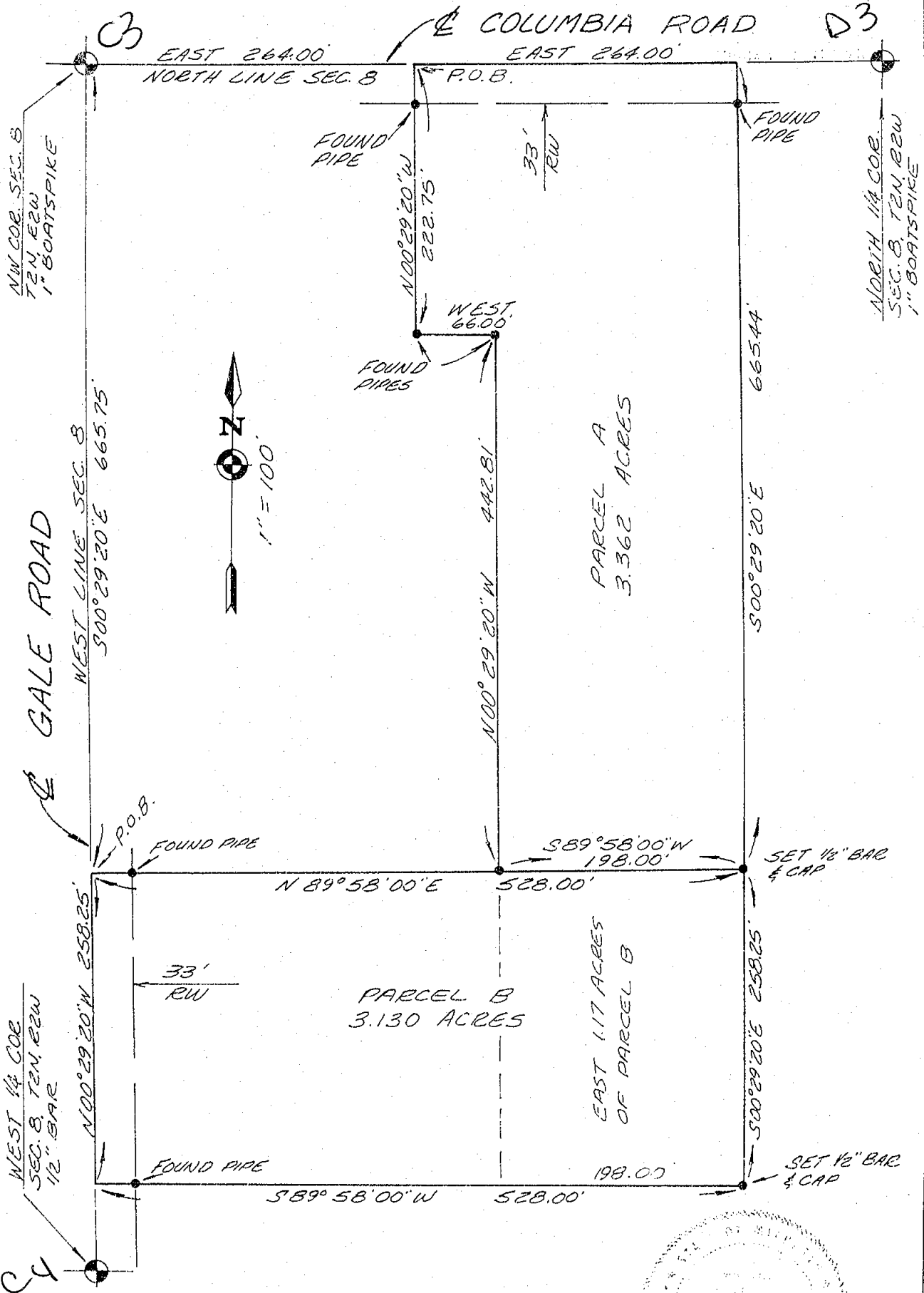
WOLVERINE ENGINEERS & SURVEYORS, INC.
ENGINEERS-SURVEYORS
MASON, MICHIGAN

SURVEY FOR	THOMAS FEITEN
FIELD SURVEY	JEL SCALE 1" = 50'
DRAWN BY	JEL DATE NOV. 23, 1982

Subj: Mr. Harvey Clark
5903 W. Columbia Rd.
Mason, Michigan 48854

CERTIFIED SURVEY MAP

1080



MARVIN F. FOUTY, P.C.
LAND SURVEYING & MAPPING
717 beech street
east lansing, michigan 48823
phone: 332-5354

DATE MAY 31, 1983

JOB NO. 392

SHEET 1 OF 2

REGISTERED LAND SURVEYOR NO. 18989

FOR: Mr. Harvey Clark
5963 W. Columbia Rd.
Mason, Michigan 48854

CERTIFIED SURVEY MAP

REP.

4-1090

LEGAL DESCRIPTIONS:

Parcel A That part of the NW $\frac{1}{4}$ of Section 8, T2N, R2W, Aurelius Township, Ingham County, Michigan described as: Beginning at a point on the North line of said Section 8 distant East 264.00 feet from the NW corner of said Section; thence continuing East 264.00 feet along said north line; thence S00°29'20"E parallel with the west line of said Section a distance of 665.44 feet; thence S89°58'00"W 198.00 feet; thence N00°29'20"W 442.81 feet parallel with said West line; thence West 66.00 feet parallel with said North line; thence N00°29'20"W 222.75 feet parallel with said West line to the point of beginning; containing 3.362 acres more or less; said parcel subject to the rights of the public in Columbia Road; said parcel also subject to easements and restrictions of record.

Parcel B That part of the NW $\frac{1}{4}$ of Section 8, T2N, R2W, Aurelius Township, Ingham County, Michigan described as: Beginning at a point on the West line of said Section 8 distant S00°29'20"E 665.75 feet from the NW corner of said Section; thence N89°58'00"E 528.00 feet; thence S00°29'20"E 258.25 feet parallel with said West line; thence S89°58'00"W 528.00 feet to a point on said West line; thence N00°29'20"W 258.25 feet along said West line to the point of beginning; said parcel subject to the rights of the public in Gale Road; said parcel containing 3.130 acres more or less; said parcel also subject to easements and restrictions of record.

Witnesses to Public Land Corners

NW corner Sec. 8, T2N, R2W, C3
Found nail and tag E/side 24" Hick. SW 56.8'
Found nail and tag NW side 24" stump SW 41.42'
Found nail and tag W/side 18" hickory, North 49.33'

N $\frac{1}{4}$ corner Sec. 8, T2N, R2W, D3
Found nail and tag NE/s 32" Maple South 30.43'
Found nail and tag E/side maple, North 83.73'
Found nail and tag SW/side 10" maple NW 43.84'

West $\frac{1}{4}$ corner Sec. 8, T2N, R2W, C4
Found nail and tag NW/side 24" hickory NE 41.82'
Found nail and tag SW/side 30" hickory, SE 39.39'
Found nail and tag SE/side 32" maple SW 34.10'

I hereby certify to the parties named hereon that we have surveyed parcels of land in the NW $\frac{1}{4}$ of Section 8, T2N, R2W and that we have found or set as noted hereon permanent markers at all corners of said parcels. I further certify that this survey complies with the requirements of Public Act 132 of 1970 and was performed with an error of closure no greater than a ratio of 1 in 5000.

LEGAL DESCRIPTION: The east 1.17 A. of Parcel B
That part of the NW $\frac{1}{4}$ of Section 8, T2N, R2W, Aurelius Township, Ingham County, Michigan described as: Commencing at the NW corner of said Section 8; thence S00°29'20"E 665.75 feet along the west line of said section; thence N89°58'00"E 330.00 feet to the POINT OF BEGINNING of this description; thence continuing N89°58'00"E 198.00 feet; thence S00°29'20"E 258.25 feet parallel with said West section line; thence S89°58'00"W 198.00 feet; thence N00°29'20"W 258.25 feet parallel with said west section line to the point of beginning, containing 1.17 acres more or less; said parcel subject to easements and restrictions of record.

MARVIN F. FOUTY, P.C.
LAND SURVEYING & MAPPING
717 beech street
east lansing, michigan 48823
phone: 332-5354

DATE May 31, 1983

JOB NO. 392

SHEET 2 OF 2

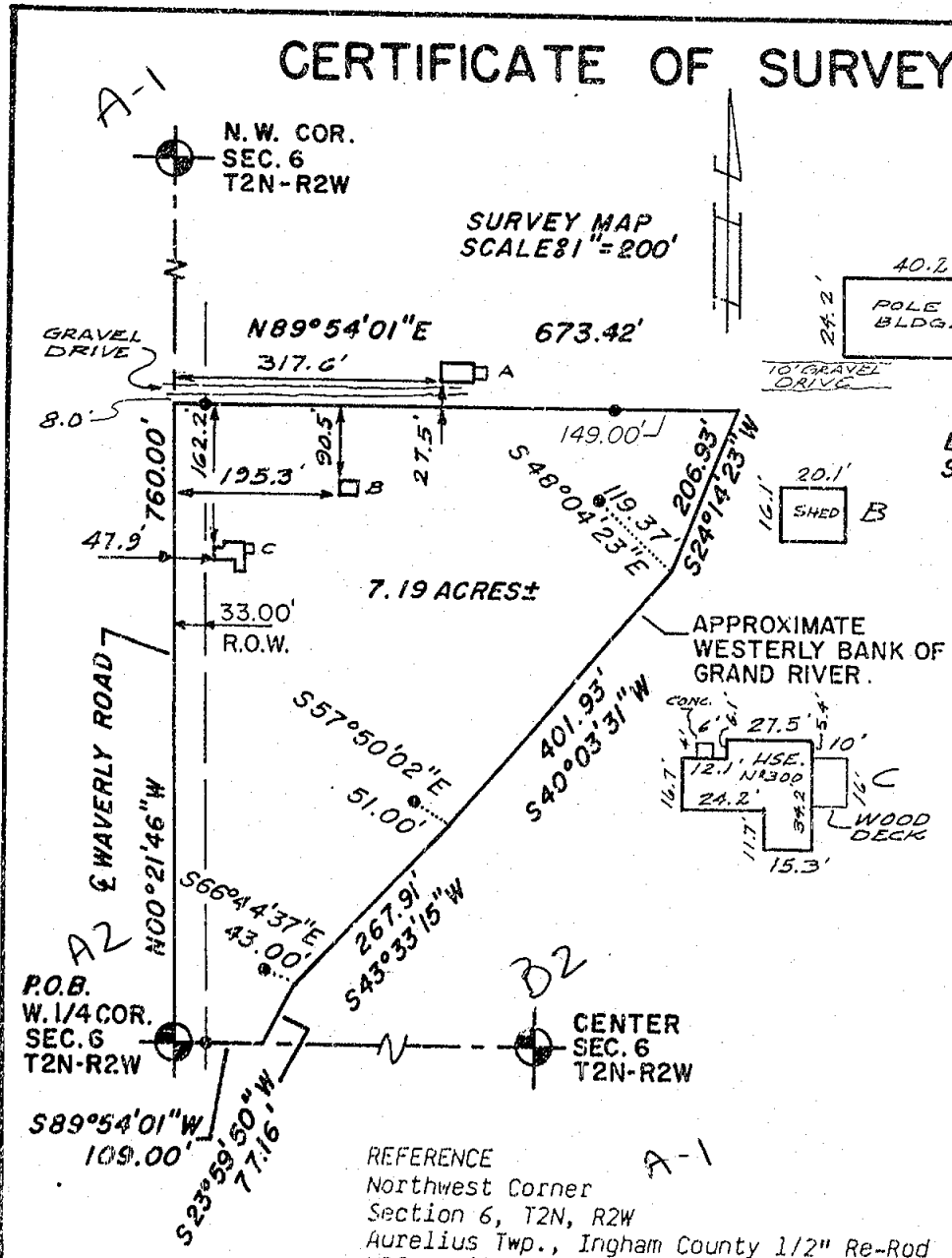
Marvin F. Fouty
REGISTERED LAND SURVEYOR NO. 18989

CERTIFICATE OF SURVEY

RECORDED
SEP
EP 26 9 13 AM '08
FEDERAL RECORDS
RECORDING SPACE

SURVEY MAP
SCALE 8" = 200'


BUILDING DETAILS
SCALE 8" = 50'



REFERENCE
Northwest Corner
Section 6, T2N, R2W
Aurelius Twp., Ingham County 1/2" Re-Rod
MDSH Nail & Washer in 30" Oak N 15° W 88.45'
MDSH Nail & Washer in 10" White Pine S 70°
E 50.22'
Nail & Washer in 8" Oak S 10° E 87.51'


REFERENCE
West 1/4 Post
Section 6, T2N, R2W
Aurelius Twp., Ingham County 1/2" Re-Rod
with cap in monument box
Nail in 15" Ash N 20° W 109.75'
Nail in 24" Maple S 85° E 86.90'
Nail in 36" Sycamore S 20° E 94.08'

REFERENCE
Center of Section
Section 6, T2N, R2W
Aurelius Twp., Ingham County 1/2" Re-Rod
with cap flush with asphalt
Nail in 24" Maple N 15° W 167.10'
Nail in 36" Walnut N 20° E 196.41'
Nail in Power Pole S 20° E 134.82'



LEGEND

ALL DIMENSIONS ARE IN FEET AND DECIMALS THEREOF
SECTION LINE
DESCRIBED BOUNDARY
IRON SET & CAPPED
IRON FOUND
EX. FENCE LINE



SHEET 1 OF 2

WOLVERINE ENGINEERS & SURVEYORS, INC.
ENGINEERS-SURVEYORS
MASON, MICHIGAN

SURVEY FOR LEONARD PETERS
FIELD SURVEY J.E.I. SCALE AS NOTED
DRAWN BY D.P.P. DATE 19 AUGUST, 1996

CERTIFICATE OF SURVEY

RECORDING SPACE

This is to certify to Leonard Peters that we have made a survey of the following described parcel and that the annexed drawing is a true representation thereof showing the buildings located thereon and that there are no visible encroachments other than shown:


DESCRIPTION

The South 760.00 ft. of the South 50 Acres of that part of the fractional NW 1/4 of Section 6 T2N-122W lying West of the Grand River, Aurelius Township, Ingham County, Michigan, more particularly described as follows: Beginning at the W 1/4 Corner of said Section 6 thence; N 00° 21' 46" W 760.00 ft. along the West line of said Section 6, being also the Center Line of Waverly Road, N 89° 54' 01" E 673.42 to the Westerly Bank of said Grand River, S 24° 14' 23" W 206.93 along said Westerly Bank, S 40° 03' 31" W 401.93 ft., S 43° 33' 15" W 267.91 ft., S 23° 59' 50" W 77.16 ft., to the South Line of said Section 6, S 89° 54' 01" W 109.00 ft. to the Point of Beginning.

Containing 7.19 acres, more or less, and subject to all easements and restrictions of record. Bearings are referenced to the West line of Section 6, which bears N 00 21' 46" W.

WOLVERINE ENGINEERS & SURVEYORS, INC.

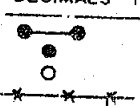
George M. Young
George M. Young, L.S. #17640



SHEET 2 OF 2

LEGEND
ALL DIMENSIONS ARE IN FEET AND DECIMALS THEREOF
SECTION LINE
DESCRIBED BOUNDARY
IRON SET & CAPPED
IRON FOUND
EX. FENCE LINE

3067



WOLVERINE ENGINEERS & SURVEYORS, INC.
ENGINEERS-SURVEYORS
WASON, MICHIGAN

SURVEY FOR LEONARD PETERS

FIELD SURVEY
DRAWN BY

SCALE

DATE 19 AUGUST, 1986

CERTIFICATE OF SURVEY

N.W. COR.
SEC. 6
T2N-R2W

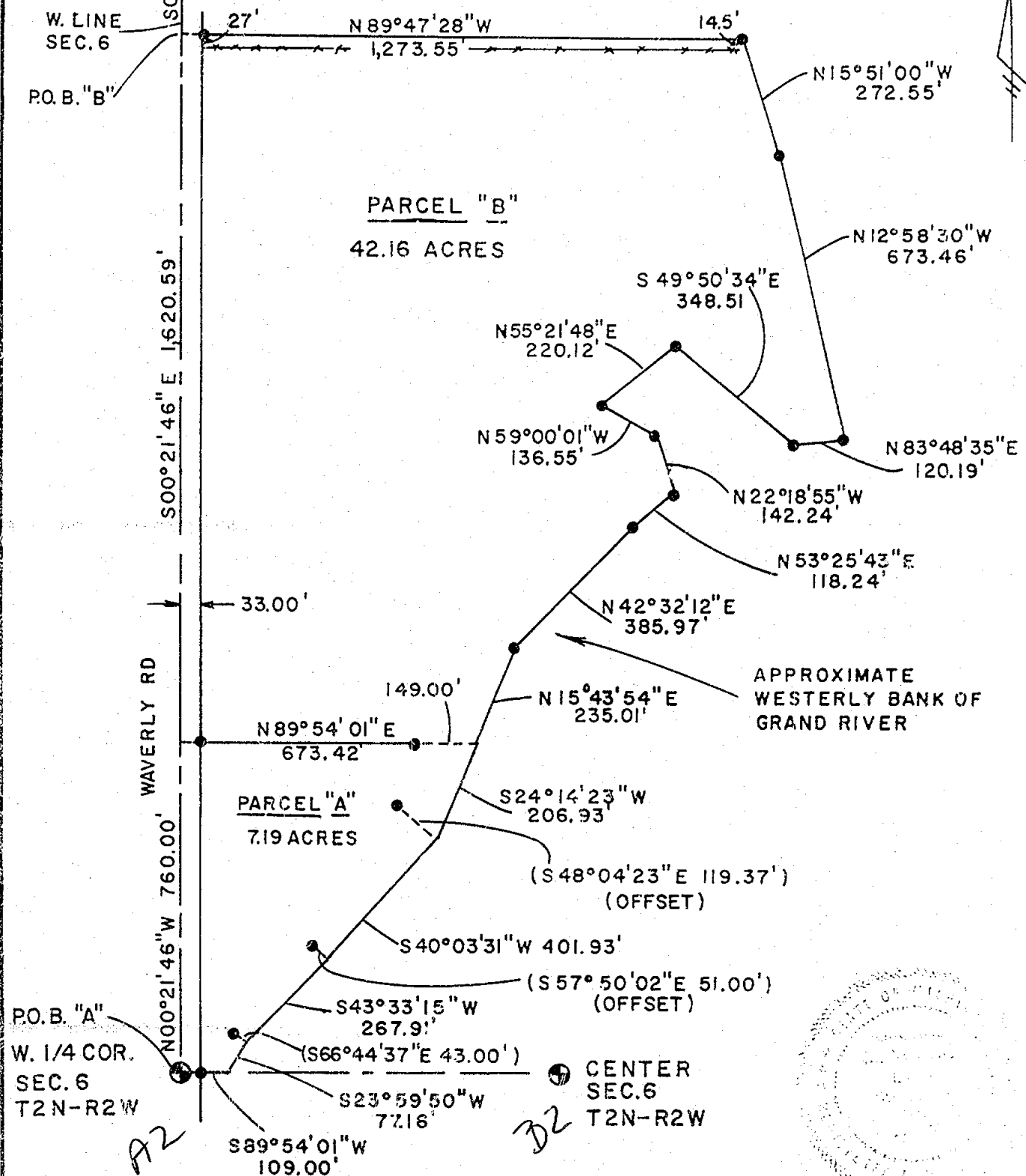
N1/4 COR.
SEC. 6
T2N-R2W.

MAR 31 8 11 AM '97

REGISTER OF DEEDS

INDIAN CLUB & SICKL

RECORDING SPACE



LEGEND

ALL DIMENSIONS ARE IN FEET AND DECIMALS THEREOF

SECTION LINE
DESCRIBED BOUNDARY
IRON SET & CAPPED
IRON FOUND
EX. FENCE LINE

3141

• ——— •
•
○
—————
× × × × ×

3141

WOLVERINE ENGINEERS & SURVEYORS, INC.
ENGINEERS-SURVEYORS
MASON, MICHIGAN

SURVEY FOR LEONARD PETERS

FIELD SURVEY J.I.

SCALE = 300

DRAWN BY J.I.

DATE FEB 1987

CERTIFICATE OF SURVEY

REFERENCES

NW CORNER, SEC. 6, T2N-R2W
Aurelius Township, Ingham Co., MI
Fnd. 1/2" re-rod 2.2' under asphalt
raised with 1/2" re-rod
MDSH Nail & Washer in 10" White Pine,
S 70° E 50.22'
Nail & Washer in 8" Oak, S 10° E 87.51'
Recorded Liber 3, Page 586

WEST 1/4 POST, SEC. 6, T2N-R2W
Aurelius Township, Ingham Co., MI
Fnd. 1/2" re-rod with cap in Mon. Box
Nail in 15" Ash, N 20° W 109.75'
Nail in 24" Maple, S 85° E 86.90'
Nail in 26" Sycamore, S 20° E 94.08'
Recorded Liber 3, Page 586

RECORDING SPACE

NORTH 1/4 POST, SEC. 6, T2N-R2W
Aurelius Township, Ingham Co., MI
Fnd. 1/2" re-rod with cap
Nail & Washer in 30" Walnut, N 50° W 49.4'
Nail & Washer in 24" Maple, N 02° E 33.9'
Nail & Washer in 12" Walnut, S 45° E 28.2'
Recorded Liber 3, Page 588

CENTER OF SECTION 6, T2N-R2W
Aurelius Township, Ingham Co., MI
Fnd. 1/2" re-rod with cap flush w/asphalt
Nail in 24" Maple, N 15° W 167.10'
Nail in 36" Walnut, N 20° E 196.41'
Nail in P.P., S 20° E 134.82'
Recorded Liber 3, Page 588

DESCRIPTION PARCEL A

The South 760.00 feet of the South 50 acres of that part of the fractional NW 1/4 of Section 6, T2N-R2W, lying west of the Grand River, Aurelius Township, Ingham County, Michigan, more particularly described as follows: Beg. at the West 1/4 Corner of said Sec. 6, thence N 00° 21' 46" W 760.00 feet along the west line of said Sec. 6, being also the centerline of Waverly Road; N 89° 54' 01" E 673.42 feet to the W'ly bank of said Grand River; S 24° 14' 23" W 206.93 feet along said W'ly bank; S 40° 03' 31" W 401.93 feet; S 43° 33' 15" W 267.91 ft.; S 23° 59' 50" W 77.16 ft., to the south line of said Sec. 6; S 89° 54' 01" W 109.00 ft. to the p.o.b. Containing 7.19 acres more or less and subject to all easements and restrictions on record.

DESCRIPTION PARCEL B

Beginning at a point in the West line of Sec. 6, T2N-R2W, S 00° 21' 46" E 371.25 ft. from the NW Corner, Sec. 6, T2N-R2W, Aurelius Township, Ingham County, Michigan; thence S 00° 21' 46" E 1,620.59 feet along the West line of said Sec. 6; N 89° 54' 01" E 673.42 feet to the West bank of the Grand River, the next ten calls being along the West bank of the Grand River; N 15° 43' 54" E 235.01 feet; N 42° 32' 12" E 385.97 feet; N 53° 25' 43" E 118.24 feet; N 22° 18' 55" W 142.24 feet; N 59° 00' 01" W 136.55 feet; N 55° 21' 48" E 220.12 feet; S 49° 50' 34" E 348.51 feet; N 83° 48' 35" E 120.19 feet; N 12° 58' 30" W 673.46 feet; N 15° 51' 00" W 272.55 feet; leaving the West bank of the Grand River; N 89° 47' 28" W 1,273.55 feet to the p.o.b. Containing 42.16 acres of land more or less and subject to all easements and restrictions on record.

Bearings are referenced to the West line of Section 6, which is assumed to bear N 00° 21' 46" W.

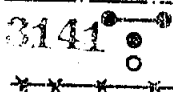
I certify that I have surveyed the property described hereon and that the ratio of error of closure on the unadjusted field measurements is not greater than 1/5000, and that all of the requirements of P.A. 132 of 1970 have been complied with.

WOLVERINE ENGINEERS & SURVEYORS, INC.

George M. Young
George M. Young, L.S. #17640

LEGEND

ALL DIMENSIONS ARE IN FEET AND DECIMALS THEREOF
SECTION LINE
DESCRIBED BOUNDARY
IRON SET & CAPPED
IRON FOUND
EX. FENCE LINE



WOLVERINE ENGINEERS & SURVEYORS, INC.
ENGINEERS-SURVEYORS
MASON, MICHIGAN

SURVEY FOR LEONARD PETERS

FIELD SURVEY J.I.


SCALE

DRAWN BY J.I.

DATE FEB. 1987

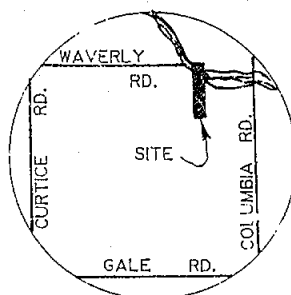
11259

5 175



LOCATION MAP
(NO SCALE)


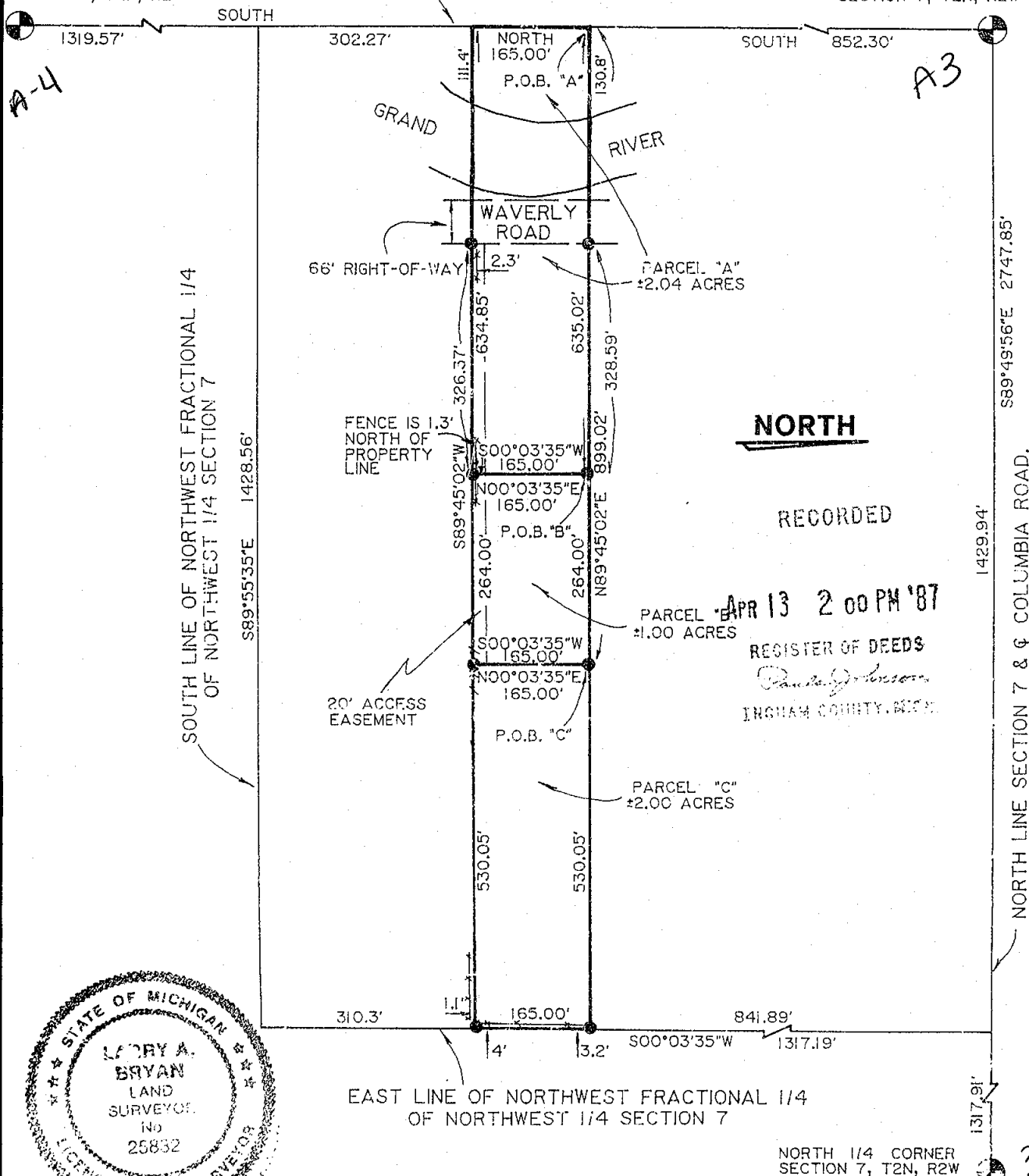
FOR: **CHARLES DENNIS &
THOMAS BRICKNER &
JAMES RAGER**







WEST LINE SECTION 7

WEST 1/4 CORNER
SECTION 7, T2N, R2W

NORTHWEST CORNER
SECTION 7, T2N, R2W



LEGEND

-  = SET 1/2" BAR WITH CAP
 = SURVEY BOUNDARY LINE
 = DISTANCE NOT TO SCALE
 = FENCE

3144

ALL DIMENSIONS ARE IN FEET AND DECIMALS THEREOF.

IMPROVEMENTS NOT SHOWN

BRYAN LAND SURVEYS, P.C.

6019 Marsh Road

HASLETT, MICHIGAN 48840

Ph. (517) 339-1014

DRAWN BY G J W

SECTION 7, T2N, R2W

FIELD WORK BY J A

JOB NUMBER:

SHEET 1 OF 3

86-B-10041

CERTIFICATE OF SURVEY:

I hereby certify only to the parties named hereon that we have surveyed and divided into several parcels, at the direction of said parties, a parcel of land previously described as:

The South 5 acres of the North 10 acres
of the South 20 acres of the Northwest
1/4 of the Northwest 1/4 of Section 7,
T2N, R2W, Aurelius Township, Ingham
County, Michigan.

and that we have found or set, as noted hereon, permanent markers to all corners and angle points of the boundaries of said parcels and that the more particular legal descriptions of said parcels are as follows:

PARCEL A:

A parcel of land in the Northwest fractional 1/4 of Section 7, T2N, R2W, Aurelius Township, Ingham County, Michigan; the surveyed boundary of said parcel described as commencing at the Northwest corner of said Section 7; thence South along the West line of said Section 7 852.30 feet to the point of beginning of this description; thence N89°45'02"E 635.02 feet; thence S00°03'35"W parallel with the East line of the Northwest fractional 1/4 of said Northwest fractional 1/4, 165.00 feet; thence S89°45'02"W 634.85 feet to said West line; thence North along said West line 165.00 feet to the point of beginning of this description; said parcel subject to a 66.00 foot right of way for Waverly Road; said parcel subject to an easement for ingress and egress purposes over the South 20.00 feet East of the centerline of Waverly Road; said parcel containing 2.04 acres more or less not including the Grand River, including 0.25 acre more or less presently in use as public right of way; said parcel subject to all easements and restrictions of record.

PARCEL B:

A parcel of land in the Northwest fractional 1/4 of Section 7, T2N, R2W, Aurelius Township, Ingham County, Michigan; the surveyed boundary of said parcel described as commencing at the Northwest corner of said Section 7; thence South along the West line of said Section 7, 852.30 feet; thence N89°45'02"E 635.02 feet to the point of beginning of this description; thence N89°45'02"E 264.00 feet; thence S00°03'35"W parallel with the East line of the Northwest fractional 1/4 of said Northwest fractional 1/4 165.00 feet; thence S89°45'02"W 264.00 feet; thence N00°03'35"E parallel with said East line, 165.00 feet to the point of beginning of this description; said parcel subject to a easement for ingress and egress purposes over the South 20.00 feet of the adjoining parcel to the West extending to the centerline of Waverly Road; said parcel subject to an easement for ingress and egress purposes over the South 20.00 feet; said parcel containing 1.00 acres more or less; said parcel subject to all easements and restrictions of record.



BRYAN LAND SURVEYS, P.C.

6019 Marsh Road

HASLETT, MICHIGAN 48840

Ph. (517) 339-1014

DRAWN BY G J W

SECTION 7, T2N, R2W

FIELD WORK BY J A

JOB NUMBER:

SHEET 2 OF 3

86-B-10041

PARCEL C:

A parcel of land in the Northwest fractional 1/4 of Section 7, T2N, R2W, Aurelius Township, Ingham County, Michigan; the surveyed boundary of said parcel described as commencing at the Northwest corner of said Section 7; thence South along the West line of said Section 7, 852.30 feet; thence N89°45'02"E 899.02 feet to the point of beginning of this description; thence N89°45'02"E 530.05 feet to the East line of the Northwest fractional 1/4 of said Northwest fractional 1/4; thence S00°03'35"W along said East line, 165.00 feet; thence S89°45'02"W 530.05 feet; thence N00°03'35"E parallel with said East line 165.00 feet to the point of beginning; said parcel subject to an easement for ingress and egress purposes over the South 20.00 feet of the adjoining parcels to the West extending to the centerline of Waverly Road; said parcel containing 2.00 acres more or less; said parcel subject to all easements and restrictions of record.

WITNESSES:

West 1/4 corner Section 7, T2N, R2W *A-4*
Reset "pk" nail at intersection of witnesses, recorded in Liber 2, Page 623

Found Northwest corner house foundation, S30°E, 102.72'

Found "pk" nail in North side 36" Oak, East 73.63'

Found nail & tag #11370 Southeast side 8" Pine, S50°W, 85.63'

Northwest corner Section 7, T2N, R2W *A3*

Found 1" Sheared axel shaft, Liber 3, Page 586

Set nail & tag in Northwest side 6" Ash, East 13.70'

Set nail & tag in North side 15" Ash, N45°E, 37.65'

Set nail & tag in Northeast side 48" Sycamore, S5°E, 9.28'

North 1/4 corner Section 7, T2N, R2W *B3*

Found 1/2" bar & cap in centerline of Columbia and Kingman Road
Liber 3, Page 588

Found 16 penny nail in Northeast side power pole N80°W, 101.96'

Found 16 penny nail in North side power pole, N80°E, 91.08'

Found 16 penny nail in North side guy pole, S80°E, 117.30'


All bearings are derived from the West line of the Northwest 1/4 of Section 7 which is assumed to bear South.

This survey was performed with an error of closure no greater than a ratio of 1 in 46,000.

Larry A. Bryan 11-3-86

Larry A. Bryan

Licensed Land Surveyor No. 25832



BRYAN LAND SURVEYS, P.C.

6019 Marsh Road

HASLETT, MICHIGAN 48840

Ph. (517) 339-1014

DRAWN BY G J W

SECTION 7, T2N, R2W

FIELD WORK BY J A

JOB NUMBER:

SHEET 3 OF 3

86-B-10041

CERTIFIED SURVEY MAP

6 627

RECORDED

FOR: Thomas McNamara

Sheet 1 of 2

DEC 27 4 04 PM '88

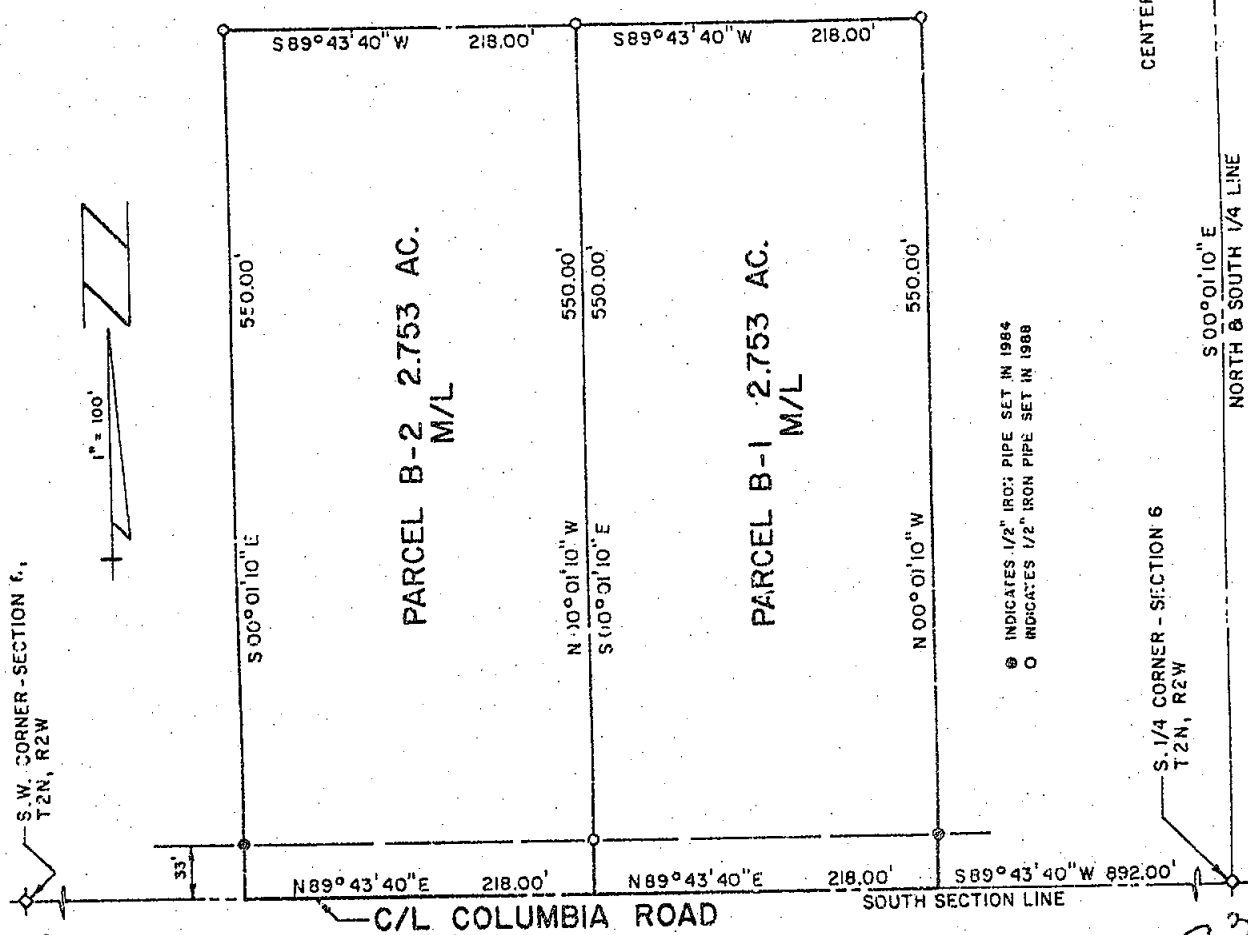
REGISTER OF DEEDS
Ingham County, Mich.

DESCRIPTION: PARCEL B-1:

Beginning on the south section line S89°43'40"W 892.00 feet from the South 1/4 Corner of Section 6, T2N, R2W, Aurelius Township, Ingham County, Michigan; thence N00°01'10"W parallel with the N-S 1/4 line 550.00 feet; thence S89°43'40"W 218.00 feet; thence S00°01'10"E 550.00 feet to the south section line; thence N89°43'40"E 218.00 feet to the point of beginning; containing 2.753 acres more or less, according to the recorded Certified Survey Map thereof.

PARCEL B-2:

Beginning on the south section line S89°43'40"W 1110.00 feet from the South 1/4 Corner of Section 6, T2N, R2W, Aurelius Township, Ingham County, Michigan; thence N00°01'10"W parallel with the N-S 1/4 line 550.00 feet; thence S89°43'40"W 218.00 feet; thence S00°01'10"E 550.00 feet to the south section line; thence N89°43'40"E 218.00 feet to the point of beginning; containing 2.753 acres more or less, according to the recorded Certified Survey Map thereof.



I CERTIFY THAT THIS MAP CORRECTLY REPRESENTS A SURVEY MADE UNDER MY SUPERVISION OF THE LAND DESCRIBED ABOVE IN COMPLIANCE WITH THE REQUIREMENTS OF PUBLIC ACT 132 OF 1970. THE RELATIVE ERROR OF CLOSURE BEING 1 PART IN 41,172; AND THAT THE ENCROACHMENTS AFFECTING SAID LAND, IF ANY, ARE LOCATED AS SHOWN HEREON.

R.W. STEADMAN & ASSOCIATES, INC.

DATE JUNE 14, 1988
REV. OCTOBER 19, 1988

LAND SURVEYING & ENGINEERING

ORDER NO. 69102

LANSING, MICHIGAN

DRAWN BY D. G. B.

BY Richard W. Steadman

4032

REGISTERED LAND SURVEYOR #11370



CERTIFIED SURVEY MAP

6 628

FOR: Thomas McNamara

Sheet 2 of 2

NOTES:

- 1). The N-S 1/4 line was assumed to bear N00°01'10"W.
- 2). "●" indicates found 1/2" iron pipe set in 1977.
- 3). "o" indicates 1/2" iron pipe set for this survey.

GOVERNMENT SURVEY CORNER WITNESSES

South 1/4 Corner of Section 6, T2N, R2W - Found 1/2" iron rod as recorded in Liber 3 on Page 588 of Land Corner Recordation Certificates of Ingham County.

Power Pole N80°W 101.87 feet
Power Pole N80°E 91.03 feet
Guy Pole S80°E 117.03 feet

B3

S.W. Corner of Section 6, T2N, R2W - Found 1" iron rod as recorded in Liber 3 on Page 586 of Land Corner Recordation Certificates of Ingham County.

6" Ash N45°E 13.68 feet
15" Ash East 37.85 feet
48" Sycamore S05°E 8.68 feet

A3

West 1/4 of Section 6, T2N, R2W - Found 1/2" iron rod in monument box as recorded in Liber 3 on Page 586 of Land Corner Recordation Certificates of Ingham County.

15" Ash N20°W 109.75 feet
24" Maple S85°E 86.90 feet
36" Sycamore S20°E 94.08 feet

A2

Center of Section 6, T2N, R2W - Found 1/2" iron rod as recorded in Liber 3 on Page 588 of Land Corner Recordation Certificates of Ingham County.

24" Maple N15°W 167.10 feet
36" Walnut N20°E 196.41 feet
Power Pole S20°E 134.82 feet

B2

I CERTIFY THAT THIS MAP CORRECTLY REPRESENTS A SURVEY MADE UNDER MY SUPERVISION OF THE LAND DESCRIBED ABOVE IN COMPLIANCE WITH THE REQUIREMENTS OF PUBLIC ACT 131 OF 1970. THE RELATIVE ERROR OF CLOSURE BEING 1 PART IN 41,172; AND THAT THE ENCROACHMENTS AFFECTING SAID LAND, IF ANY, ARE LOCATED AS SHOWN HEREON.

R.W. STEADMAN & ASSOCIATES, INC.

DATE JUNE 14, 1988
REV. OCTOBER 19, 1988

LAND SURVEYING & ENGINEERING

ORDER NO. 88102

LANSING, MICHIGAN

DRAWN BY D.G.B.

BY:

Richard W. Steadman

REGISTERED LAND SURVEYOR #11370

4032



CERTIFIED SURVEY MAP

6 629

RECORDED

FOR: Thomas McNamara III

Sheet 1 of 2

DEC 27 4 04 PM '88

REGISTER OF DEEDS

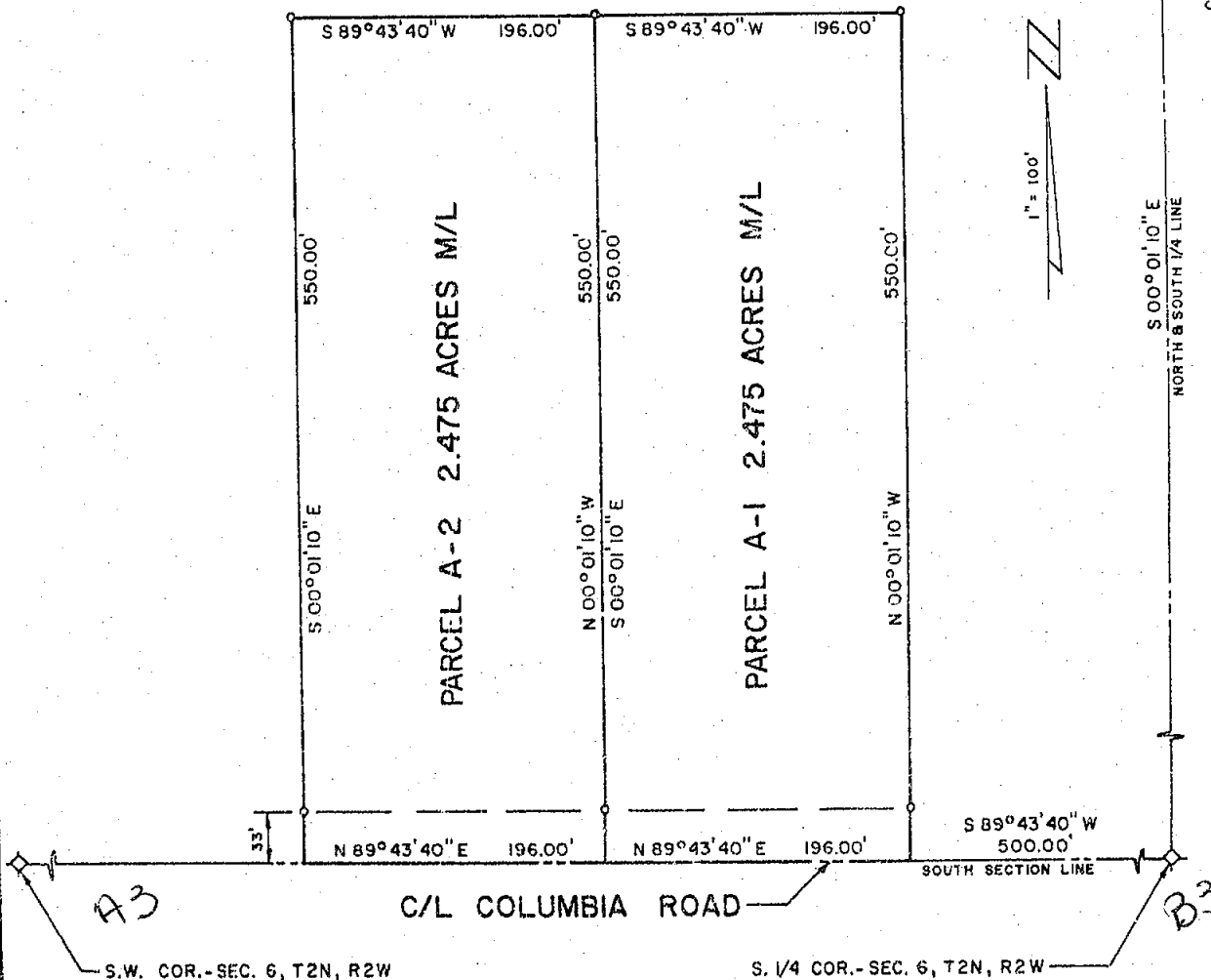
INGHAM COUNTY, MICH.

DESCRIPTION - PARCEL A-1

Beginning on the south section line S89°43'40"W 500.00 feet from the South 1/4 Corner of Section 6, T2N, R2W, Aurelius Township, Ingham County, Michigan; thence N00°01'10"W parallel with the N-S 1/4 line 550.00 feet; thence S89°43'40"W 196.00 feet; thence S00°01'10"E 550.00 feet to the south section line; thence N89°43'40"E 196.00 feet to the point of beginning; containing 2.475 acres more or less, according to the recorded Certified Survey Map thereof.

DESCRIPTION - PARCEL A-2

Beginning on the south section line S89°43'40"W 696.00 feet from the South 1/4 Corner of Section 6, T2N, R2W, Aurelius Township, Ingham County, Michigan; thence N00°01'10"W parallel with the N-S 1/4 line 550.00 feet; thence S89°43'40"W 196.00 feet; thence S00°01'10"E 550.00 feet to the south section line; thence N89°43'40"E 196.00 feet to the point of beginning; containing 2.475 acres more or less, according to the recorded Certified Survey Map thereof.



I CERTIFY THAT THIS MAP CORRECTLY REPRESENTS A SURVEY MADE UNDER MY SUPERVISION OF THE LAND DESCRIBED ABOVE IN COMPLIANCE WITH THE REQUIREMENTS OF PUBLIC ACT 132 OF 1970. THE RELATIVE ERROR OF CLOSURE BEING 1 PART IN 41,172; AND THAT THE ENCROACHMENTS AFFECTING SAID LAND, IF ANY, ARE LOCATED AS SHOWN HEREON.

R.W. STEADMAN & ASSOCIATES, INC.

DATE NOVEMBER 14, 1988

LAND SURVEYING & ENGINEERING

ORDER NO. 88173

LANSING, MICHIGAN


DRAWN BY D. G. B.

BY:

Richard W. Steadman

4033

REGISTERED LAND SURVEYOR #11370



CERTIFIED SURVEY MAP

LIBER

6 r 630

FOR: Thomas McNamara III

Sheet 2 of 2

NOTES:

- 1). The N-S 1/4 line was assumed to bear N00°01'10"W.
- 2). "o" indicates found 1/2" iron pipe set in 1977.
- 3). "o" indicates 1/2" iron pipe set for this survey.

GOVERNMENT SURVEY CORNER WITNESSES

South 1/4 Corner of Section 6, T2N, R2W - Found 1/2" iron rod as recorded in Liber 3 on Page 588 of Land Corner Recordation Certificates of Ingham County.

Power Pole N80°W 101.87 feet
Power Pole N80°E 91.03 feet
Guy Pole S80°E 117.03 feet

B3

S.W. Corner of Section 6, T2N, R2W - Found 1" iron rod as recorded in Liber 3 on Page 586 of Land Corner Recordation Certificates of Ingham County.

6" Ash N45°E 13.68 feet
15" Ash East 37.85 feet
48" Sycamore S05°E 8.68 feet

A3

West 1/4 of Section 6, T2N, R2W - Found 1/2" iron rod in monument box as recorded in Liber 3 on Page 586 of Land Corner Recordation Certificates of Ingham County.

15" Ash N20°W 109.75 feet
24" Maple S85°E 86.90 feet
36" Sycamore S20°E 94.08 feet

A2

Center of Section 6, T2N, R2W - Found 1/2" iron rod as recorded in Liber 3 on Page 588 of Land Corner Recordation Certificates of Ingham County.

24" Maple N15°W 167.10 feet
36" Walnut N20°E 196.41 feet
Power Pole S20°E 134.82 feet

B2

I CERTIFY THAT THIS MAP CORRECTLY REPRESENTS A SURVEY MADE UNDER MY SUPERVISION OF THE LAND DESCRIBED ABOVE IN COMPLIANCE WITH THE REQUIREMENTS OF PUBLIC ACT 132 OF 1970. THE RELATIVE ERROR OF CLOSURE BEING 1 PART IN 41,172; AND THAT THE ENCROACHMENTS AFFECTING SAID LAND, IF ANY, ARE LOCATED AS SHOWN HEREON.

R.W. STEADMAN & ASSOCIATES, INC.

DATE NOVEMBER 14, 1988

LAND SURVEYING & ENGINEERING

ORDER NO. 58173

LANSING, MICHIGAN

DRAWN BY D. G. B.

BY:

Richard W. Steadman

4033

REGISTERED LAND SURVEYOR #11370






CERTIFICATE OF SURVEY

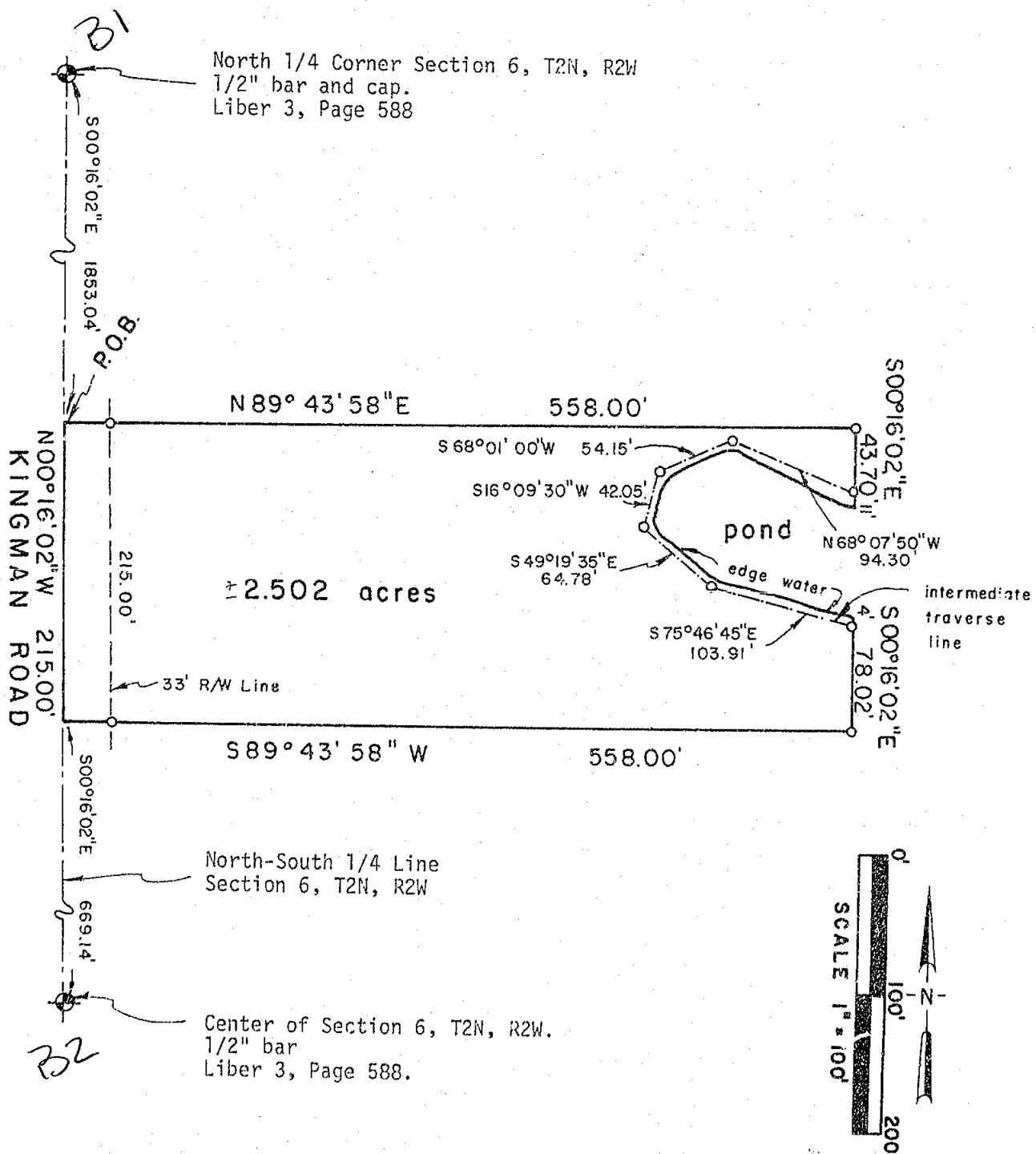
FOR: Lee Webb
5351 W. Columbia Road
Mason, MI 48854

RECORDED
980025363
06/01/1998 09:16:55
REGISTER OF DEEDS
Paula Johnson
INGHAM COUNTY, MI

LEGEND:

1. All dimensions are in feet and decimals thereof.
2. 1/2" bar and I.D. cap have been placed at all points marked "o".
3.  indicates government corner.
4.  indicates not to scale.
5.  indicates described property line.
6. All bearings are relative and referenced to the plat of River Bend Park as recorded in Liber 39, Page 23 of Ingham County Records.

**NOTE: THIS SURVEY SUPERSEDES A SURVEY
AS RECORDED IN LIBER 8 PAGES 1 AND 2
OF INGHAM COUNTY SURVEY RECORDS.**



POLARIS
SURVEYING CO.

3081 Holt Road
Mason, Michigan 48854
517/676-3630

fld. survey	RL	May 98	Sec. 6 , T 2N , R 2W
drawn	RL	May 98	Co. Ingham
sheet 1 of 2	Drawing number A-4342.1		

CERTIFICATE OF SURVEY

SURVEYED DESCRIPTION OF PROPERTY:

A parcel of land located in the Northeast 1/4 of Section 6, T2N, R2W, Aurelius Township, Ingham County, Michigan; the surveyed boundary of said parcel being described as commencing at the North 1/4 Corner of said Section 6; thence South 00°16'02" East along the North-South 1/4 line of said Section 6 a distance of 1853.04 feet to the point of beginning of this description; thence North 89°43'58" East perpendicular to said North-South 1/4 line of said Section 6 a distance of 558.00 feet; thence South 00°16'02" East parallel to said North-South 1/4 line of said Section 6 a distance of 43.70 feet to the start of an intermediate traverse line around the perimeter of an un-named pond, said point being North 00°16'02" West a distance of 11 feet from the water's edge of said pond; thence North 68°07'50" West a distance of 94.30 feet; thence South 68°01'00" West a distance of 54.15 feet; thence South 16°09'30" West a distance of 42.05 feet; thence South 49°19'35" East a distance of 64.78 feet; thence South 75°46'45" East a distance of 103.91 feet to the end of the intermediate traverse line along said pond, said point being South 00°16'02" East a distance of 4 feet from the water's edge of said pond; thence South 00°16'02" East parallel to the North-South 1/4 line of said Section 6 a distance of 78.02 feet; thence South 89°43'58" West perpendicular to the North-South 1/4 line of said Section 6 a distance of 558.00 feet to a point on the North-South 1/4 line of said Section 6; thence North 00°16'02" West along the North-South 1/4 line of said Section 6 a distance of 215.00 feet to the point of beginning; said parcel to include all land between the intermediate traverse line and the water's edge of the pond; said parcel containing more or less 2.502 acres to the water's edge; said parcel subject to the riparian rights of the adjoiners; said parcel subject to the rights of the public across Kingman Road; said parcel subject to all other easements and restrictions of record.

WITNESSES TO GOVERNMENT CORNERS:

North 1/4 Corner Section 6, T2N, R2W. 1/2" bar and Cap. Liber 3, Page 588. B1

Found nail and tag #28414 E. Side 36" maple mag. az. 20°, 33.67'
 Found nail and tag #28414 E. side 30" walnut mag. az. 310°, 49.83'
 Found nail and tag #28414 W. side 10" walnut mag. az. 190°, 27.90'
 Found nail and tag #18998 E. side 15" ash mag. az. 230°, 19.85'

Center of Section 6, T2N, R2W. 1/2" bar 4.6' West of centerline of Kingman Road. Liber 3, Page 588.

West edge steel post mag. az. 85°, 37.00'
 Found nail and tag #28414 E. side 38" maple mag. az. 355°, 168.26' B2
 Found nail and tag #28414 E. side u. pole mag. az. 358°, 174.64'
 Found nail and tag #28414 W. side 40" walnut mag. az. 13°, 196.31'

CERTIFICATE OF SURVEY:


I hereby state to the parties named hereon that I have surveyed a parcel of land out of a tract of land described as:

The South 1/2 of the Northeast fractional 1/4 of Section 6, T2N, R2W, Aurelius Township, Ingham County, Michigan

and that I have set permanent markers to all corners of said parcel and the more particular surveyed description of said parcel is as indicated hereon.

This survey complies with the requirements of P.A. 137 of 1967 as amended.

This survey was performed with an error of closure no greater than a ratio of 1 in 40,000 based upon unadjusted field datum



Ronnie M. Lester 5/12/98
 Ronnie M. Lester, Professional Surveyor #18998

POLARIS
 SURVEYING CO.

3081 Holt Road
 Mason, Michigan 48854
 517/676-3630

fld. survey	RL	May 98	Sec. 6, T 2N, R 2W
drawn	RL	May 98	Co. Ingham
sheet 2 of 2		Drawing number	A-4342.1

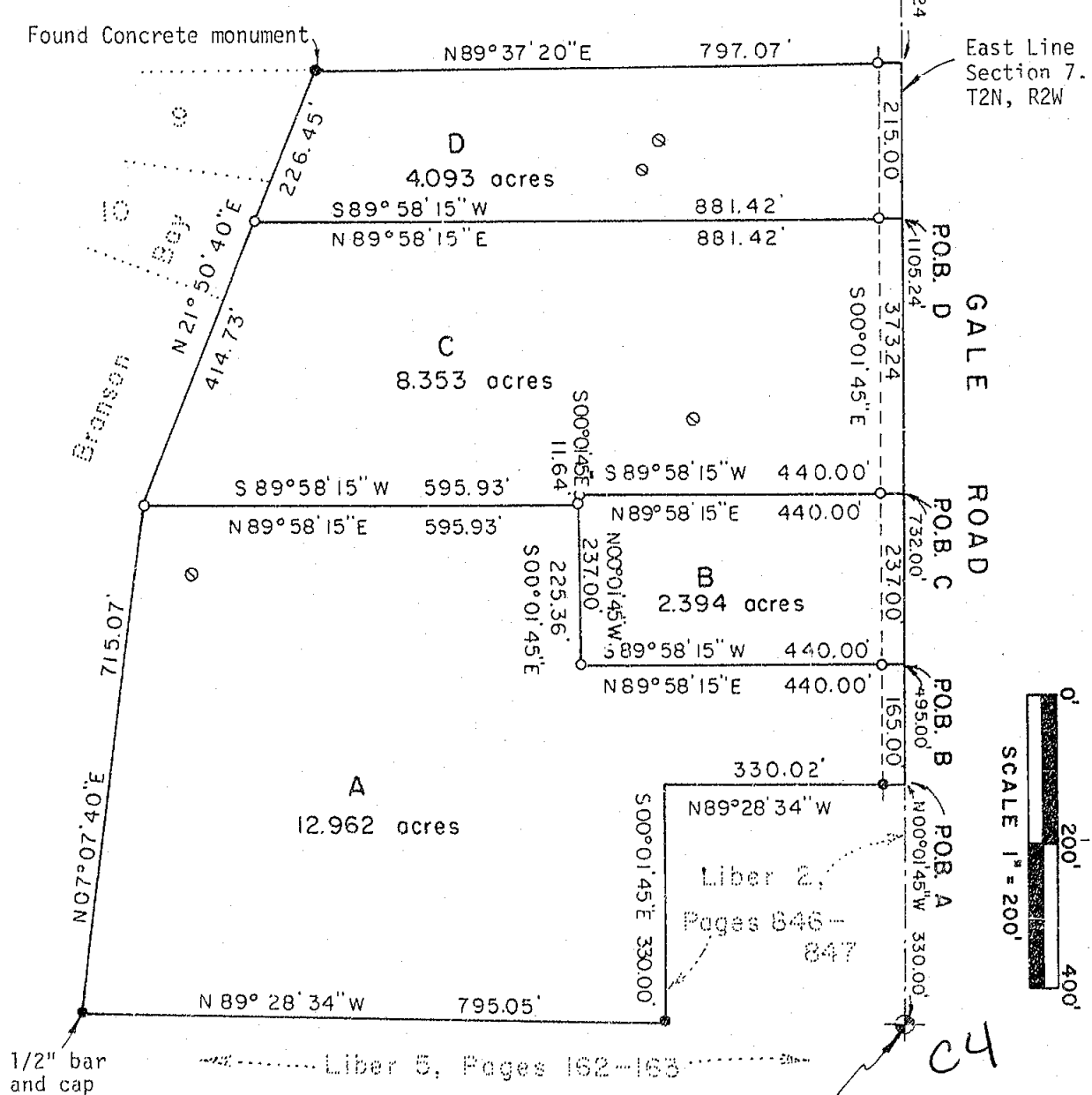
CERTIFICATE OF SURVEY

FOR: Hartenberg Estate
192 S. Gale Road
Mason, MI 48854

RECORDED
980061486
12/03/1998 08:13:02
REGISTER OF DEEDS
Paula Johnson
INGHAM COUNTY, MI

- LEGEND:
- 1. All dimensions are in feet and decimals thereof.
 - 2. 1/2" bar and I.D. cap have been placed at all points marked "o".
 - 3. Existing survey markers were found at points marked "•".
 - 4. • indicates government corner.
 - 5. o indicates Health Department soil test site.
 - 6. — indicates not to scale.
 - 7. — indicates described property line.
 - 8. All bearings are relative and referenced to a Survey as recorded in Liber 5, Pages 162 and 163 of Ingham County Survey Records.

Northeast Corner Section 7, T2N, R2W
1/2" bar with gear top.
Liber 2, Page 303



East 1/4 Corner Section 7, T2N, R2W
1/2" bar
Liber 3, Page 129

POLARIS
SURVEYING CO.

3081 Holt Road
Mason, Michigan 48854
517/676-3630

fld. survey	RL	Oct 98	Sec. 7, T 2N, R 2W
drawn	RL	Oct 98	Co. Ingham
sheet 1 of 3	Drawing number A-4374		

CERTIFICATE OF SURVEY

Parcel Descriptions:

Parcel A: A parcel of land located in the Northeast 1/4 of Section 7, Town 2 North, Range 2 West, Aurelius Township, Ingham County, Michigan; the surveyed boundary of said parcel being described as Commencing at the East 1/4 corner of said Section 7; thence North 00°01'45" West along the East line of said Section 7 a distance of 330.00 feet to the point of beginning of this description; thence North 89°28'34" West along the North line of a survey as recorded in Liber 2, Pages 846-847 of Ingham County Survey Records a distance of 330.02 feet; thence South 00°01'45" East along the West line of a survey as recorded in Liber 2, Pages 846-847 of Ingham County Survey Records a distance of 330.00 feet; thence North 89°28'34" West along the North line of a survey as recorded in Liber 5, Pages 162-163 of Ingham County Survey Records a distance of 795.05 feet; thence North 07°07'40" East a distance of 715.07 feet; thence North 89°58'15" East perpendicular to the East line of said Section 7 a distance of 595.93 feet; thence South 00°01'45" East parallel to the East line of said Section 7 a distance of 225.36 feet; thence North 89°58'15" East perpendicular to the East line of said Section 7 a distance of 440.00 feet to a point on the East line of said Section 7; thence South 00°01'45" East along the East line of said Section 7 a distance of 165.00 feet to the point of beginning; said parcel containing 12.962 acres; said parcel subject to the rights of the public across Gale Road; said parcel subject to all other easements and restrictions of record.

Parcel B: A parcel of land located in the Northeast 1/4 of Section 7, Town 2 North, Range 2 West, Aurelius Township, Ingham County, Michigan; the surveyed boundary of said parcel being described as Commencing at the East 1/4 corner of said Section 7; thence North 00°01'45" West along the East line of said Section 7 a distance of 495.00 feet to the point of beginning of this description; thence South 89°58'15" West perpendicular to the East line of said Section 7 a distance of 440.00 feet; thence North 00°01'45" West parallel to the East line of said Section 7 a distance of 237.00 feet; thence North 89°58'15" East perpendicular to the East line of said Section 7 a distance of 440.00 feet to a point on the East line of said Section 7; thence South 00°01'45" East along the East line of said Section 7 a distance of 237.00 feet to the point of beginning; said parcel containing 2.394 acres; said parcel subject to the rights of the public across Gale Road; said parcel subject to all other easements and restrictions of record.

Parcel C: A parcel of land located in the Northeast 1/4 of Section 7, Town 2 North, Range 2 West, Aurelius Township, Ingham County, Michigan; the surveyed boundary of said parcel being described as Commencing at the East 1/4 corner of said Section 7; thence North 00°01'45" West along the East line of said Section 7 a distance of 732.00 feet to the point of beginning of this description; thence South 89°58'15" West perpendicular to the East line of said Section 7 a distance of 440.00 feet; thence South 00°01'45" East parallel to the East line of said Section 7 a distance of 11.64 feet; thence South 89°58'15" West perpendicular to the East line of said Section 7 a distance of 595.93 feet to a point on the East line of Branson Bay Estates as recorded in Liber 26, Page 50 of Ingham County Records; thence North 21°50'40" East along the Easterly line of said Branson Bay Estates (recorded North 21°25'30" East) a distance of 414.73 feet; thence North 89°58'15" East perpendicular to the East line of said Section 7 a distance of 881.42 feet to a point on the East line of said Section 7; thence South 00°01'45" East along the East line of said Section 7 a distance of 373.24 feet to the point of beginning; said parcel containing more or less 8.353 acres; said parcel subject to the rights of the public across Gale Road; said parcel subject to all other easements and restrictions of record.

CONTINUED ON PAGE THREE

POLARIS
SURVEYING CO.

3081 Holt Road
Mason, Michigan 48854
517/676-3630

fld. survey	RL	Oct 98	Sec. 7, T 2N, R 2W
drawn	RL	Oct 98	Co. Ingham
sheet 2 of 3	Drawing number A-4374		

CERTIFICATE OF SURVEY

CONTINUED FROM PAGE TWO

Parcel D: A parcel of land located in the Northeast 1/4 of Section 7, Town 2 North, Range 2 West, Aurelius Township, Ingham County, Michigan; the surveyed boundary of said parcel being described as Commencing at the East 1/4 corner of said Section 7; thence North 00°01'45" West along the East line of said Section 7 a distance of 1105.24 feet to the point of beginning of this description; thence South 89°58'15" West perpendicular to the East line of said Section 7 a distance of 881.42 feet to a point on the East line of Branson Bay Estates as recorded in Liber 26, Page 50 of Ingham County Records; thence North 21°50'40" East along the Easterly line of said Branson Bay Estates (recorded North 21°25'30" East) a distance of 226.45 feet to the Northeast corner of Lot 9 of said Branson Bay Estates; thence North 89°37'20" East a distance of 797.07 feet to a point on the East line of said Section 7; thence South 00°01'45" East along the East line of said Section 7 a distance of 215.00 feet to the point of beginning; said parcel containing more or less 4.093 acres; said parcel subject to the rights of the public across Gale Road; said parcel subject to all other easements and restrictions of record.

WITNESSES TO GOVERNMENT CORNERS:

East 1/4 Corner Section 7, T2N, R2W. 1/2" bar 4.0' East Centerline of Gale Road. Liber 3, Page 129.

Found nail and tag #28414 North side 15" shagbark mag. az. 26°, 58.70'

Found nail and tag #28414 West side 24" shagbark mag. az. 41°, 40.95'

Found nail and tag #28414 West side 40" hickory mag. az. 139°, 38.73'

Found nail and tag #18998 SE side 30" maple mag. az. 230°, 34.22'

Found nail and tag #18998 SW side 40" hickory mag. az. 139°, 39.55'

Northeast Corner Section 7, T2N, R2W. Set 1/2" bar with gear top at location recorded Liber 2, Page 303.

Found nail and tag #18998 West side 24" shagbark mag. az. 350°, 49.33'

Found nail and tag #18998 NE side utility pole mag. az. 315°, 48.35'

Set galvanized nail and 1 1/4" brass tag stamped "18998 LESTER" East side 20" maple mag. az., 192°, 200.43'

Set galvanized nail and 1 1/4" brass tag stamped "18998 LESTER" East side 6" maple mag. az. 09°, 45.58'

CERTIFICATE OF SURVEY:


I hereby state to the parties named hereon that I have surveyed and divided into four parcels a tract of land previously described as:

The South 1/2 of the Northeast 1/4 of Section 7, T2N, R2W, Aurelius Township, Ingham County, Michigan except the West 1/2 thereof, also except beginning at the Southwest corner of the Southeast 1/4 of the Northeast 1/4, thence North along the East 1/8 line to the North 1/8 line of Section 7, thence East 32 rods, thence Southwesterly to point of beginning, also except beginning at the East 1/4 corner Section 7, thence North 89°28'34" West 330.02 feet, thence North 00°01'45" West 330 feet, thence South 89°28'34" East 330.02 feet, thence South 00°01'45" East 330 feet to point of beginning, also except beginning at point on the East-West 1/4 line North 89°28'34" West 1125.07 feet from the East 1/4 corner, thence North 89°28'34" West 199 feet to the Southwest corner of the Southeast 1/4 of the Northeast 1/4, thence North 22°28'41" East 378.68 feet, thence North 21°25'30" East 385.32 feet, thence South 07°07'40" West 715.07 feet to the point of beginning.

and that I have found or set, as noted hereon, permanent markers to all corners of said parcels and that the more particular surveyed descriptions of said parcels are as indicated hereon. This survey complies with the requirements of P.A. 207 as amended.

This survey was performed with an error of closure to greater than a ratio of 1 in 40,000 based upon unadjusted field data.

Ronnie M. Lester 10/19/98
Ronnie M. Lester, Professional Surveyor #18998



POLARIS
SURVEYING CO.


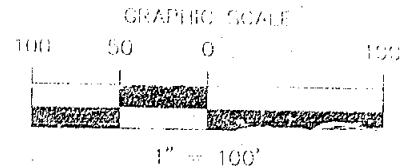
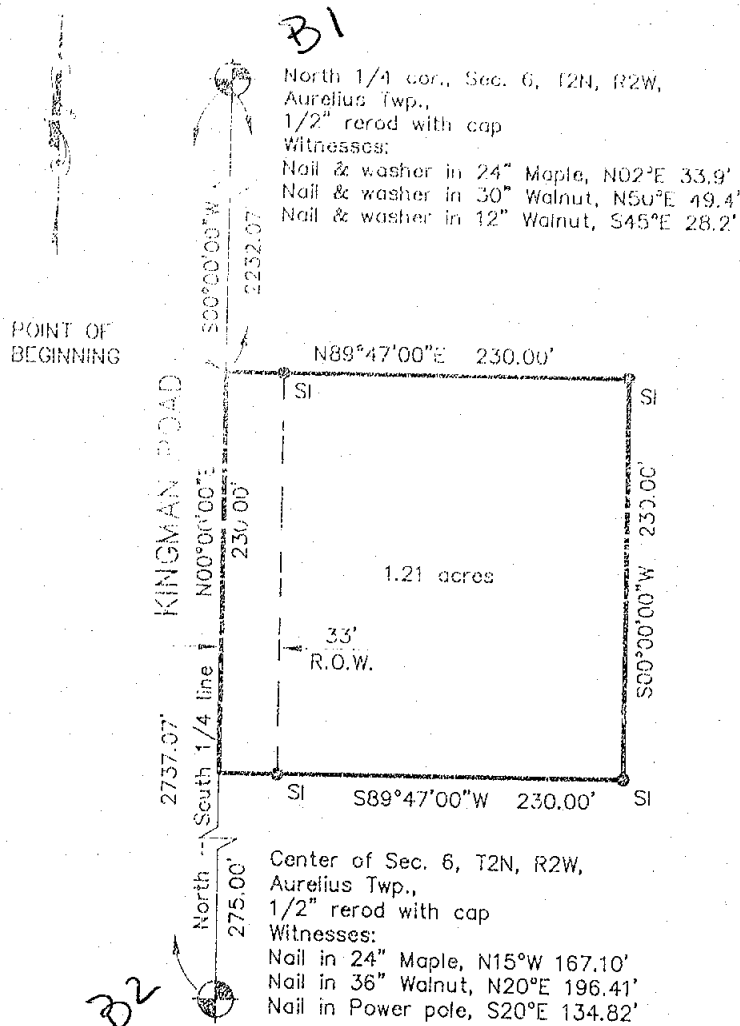
3081 Holt Road
Mason, Michigan 48854
517/676-3630

fld. survey	RL	Oct 98	Sec. 7, T 2N, R 2W
drawn	RL	Oct 98	Co. Ingham
sheet 3 of 3		Drawing number	A-4374

CERTIFICATE OF SURVEY

RECORDED
99009283
REGISTER OF DEEDS
Paula Johnson
INGHAM COUNTY, MI

RECORDING SPACE



Description as provided this office:

Commencing at the Center of Sec. 6, T2N, R2W, Aurelius Twp. thence North 275 feet to the point of beginning; thence North 230 feet; thence East 230 feet; thence South 230 feet; thence West 230 feet to the point of beginning.

This parcel has been field surveyed and is more particularly described as:
A part of the Southwest 1/4 of the Northeast 1/4 of Section 6, T2N, R2W, Aurelius Township, Ingham County, Michigan, described as beginning at a point on the North-South 1/4 line S00°00'00"W 2232.07 feet from North 1/4 corner of said Section 6; thence N89°47'00"E 230.00 feet; thence S00°00'00"W 230.00 feet parallel with the North-South 1/4 line of said Section 6; thence S89°47'00"W 230.00 feet to the North-South 1/4 line; thence N00°00'00"E 230.00 feet along the North-South 1/4 line to the point of beginning, containing 1.21 acres of land more or less, and subject to any easements or rights of way of record.

The basis of bearing for this survey is based on assuming S00°00'00"W on the North-South 1/4 Line.

I hereby certify that I have surveyed and mapped the land above plotted and/or described on May 20, 1999, and that the ratio of closure on the unadjusted field observation of such survey was 1/15,000, and that all the requirements of P.A. 132, 1970 have been complied with.

Maurice H. Mahieu
Maurice H. Mahieu P.S. #28414

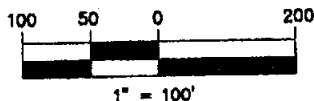
LEGEND		WOLVERINE ENGINEERS & SURVEYORS, INC	
ALL DIMENSIONS ARE IN FEET AND DECIMALS THEREOF		312 NORTH ST. MASON, MICHIGAN 48854	
D= DEEDED	FI= FOUND IRON	PHONE (517) 676-9200	
P= PLATTED	SI= SET IRON		
M= MEASURED			
PROPERTY CORNER IRON	●	SURVEY FOR: LEE WEBB	
CONCRETE MONUMENT	○	FIELD SURVEY: TY & TG	DATE: 6-3-99
FENCE LINE	—x—x—x—x—	DRAWN BY: MJM	SHEET: 1 OF 1
		SCALE: 1" = 100'	JOB NO.: 990589

RE: XXXX.DWG

DRAWING: 995895.DWG

L-8 P-716

CERTIFICATE OF SURVEY



RECORDING SPACE


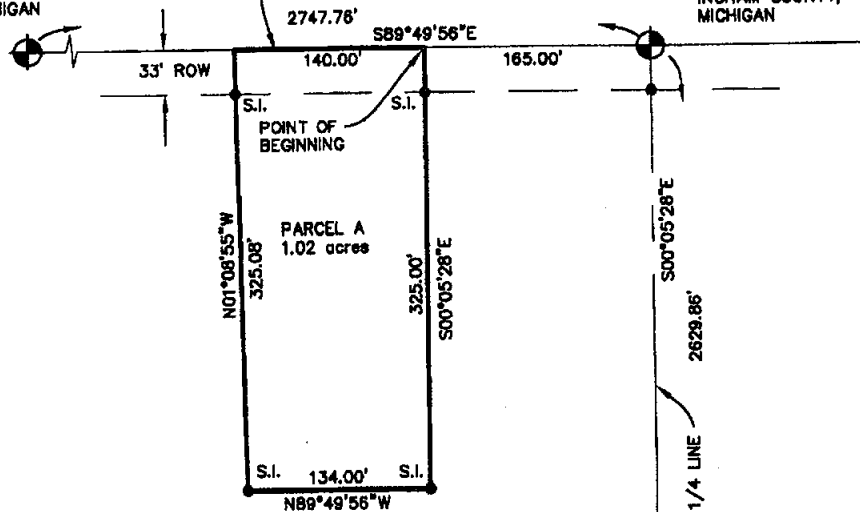
A3

B3

NORTHWEST 1/4 CORNER
SECTION 7, T2N, R2W,
AURELIUS TOWNSHIP,
INGHAM COUNTY,
MICHIGAN

CENTERLINE OF COLUMBIA ROAD
& NORTH SECTION LINE

NORTH 1/4 CORNER
SECTION 7, T2N, R2W,
AURELIUS TOWNSHIP,
INGHAM COUNTY,
MICHIGAN



B4

CENTER OF SECTION
7, T2N, R2W,
AURELIUS TOWNSHIP,
INGHAM COUNTY,
MICHIGAN

2000-019402
Page 1 of 2
05/12/2000 11:25A

LEGEND

ALL DIMENSIONS ARE IN FEET AND DECIMALS THEREOF
 D= DEEDED
 P= PLATTED
 M= MEASURED
 PROPERTY CORNER IRON ○
 CONCRETE MONUMENT ●
 FENCE LINE —*—*—*—*



WOLVERINE ENGINEERS & SURVEYORS, INC.
312 NORTH ST. MASON, MICHIGAN 48854
PHONE (517) 876-9200

SURVEY FOR: MR. ALTON JENNINGS	
FIELD SURVEY: T.S. & K.L.	DATE: 5/02/00
DRAWN BY: ELH	SHEET: 1 OF 2
SCALE: 1" = 100'	JOB NO.: 00-0427

RE: 100X.DWG

DRAWING: 0427CS2.DWG

CERTIFICATE OF SURVEY

North 1/4 Corner Section 7 ^{B3}
Found 1/2" bar 1.2' N. of C/L Columbia and Kingman Road
Intersection,
Witnessed by:
Found Nail & Cap #18994 N. Side Guy Pole S80E 117.30'
Set Nail & Tag #28414 S. Side Power Pole N80E 93.40'
Set Nail & Tag #28414 S. Side Power Pole N80W 103.78'
Punched Hole in top of West End of 12" CMP N30°46.92'

RECORDING SPACE

Northwest Corner Section 7 ^{A3}
Found 1" Sheared Axle Shaft ±90° S. of Columbia Rd.,
Witnessed by:
Found Nail & Cap #25832 NW Side 8" Ash N4°SE 13.76'
Set Nail & Tag #28414 W. Side 36" Sycamore S10°10E 37.53'
Set Nail & Tag #28414 N. Side 18" Ash East 37.53'
Set Nail & Tag #28414 NW Side 12" Maple S55°W 35.58'

Center of Section 7 ^{B4}
Found 1/2" Bar S. Side of N-S-E-W Fence Post Intersection,
Witnessed by:
Set Nail & Tag #28414 SW Side 24" Hickory N45°W 27.86'
Set Nail & Tag #28414 W. Side Double 18" Ash S10°W 33.15'
Set Nail & Tag #28414 NW Side 8" Ash N30°E 25.10'
Found Nail & Tag #25832 S. Side 10" Hickory East 17.70'

LEGAL DESCRIPTION:

A part of the East 1/2 of the Northwest Fractional 1/4 of Section 7, T2N, R2W, Aurelius Township, Ingham County, Michigan, described as beginning at a point on the North Section Line which is N89°49'56"W 165.00 feet from the North 1/4 Corner of Section 7; thence S00°05'28"E 325.00 feet; thence N89°49'56"W 134.00 feet parallel to the North Section line; thence N01°08'55"W 325.08 feet to the North Section line; thence S89°49'56"E 140.00 feet to the point of beginning contain 1.02 acres of land more or less and subject to any easements or rights of way of record.

The basis of bearing for this survey is based on a Survey recorded in Liber 5, Page 175, Ingham County, Michigan.

I hereby certify that I have surveyed and mapped the land above platted and/or described on April 6, 2000, and that the ratio of closure on the unadjusted field observation of such survey was 1/15,000, and that all the requirements of P.A. 132, 1970 have been complied with.

Maurice H. Mahieu
Maurice H. Mahieu P.S. #28414



LEGEND

ALL DIMENSIONS ARE IN FEET AND DECIMALS THEREOF
D= DEEDED
P= PLATTED
M= MEASURED
PROPERTY CORNER IRON ●
CONCRETE MONUMENT ○
FENCE LINE —*—*—*—



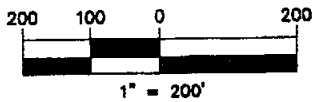
WOLVERINE ENGINEERS & SURVEYORS, INC.
312 NORTH ST. MASON, MICHIGAN 48854
PHONE (517) 676-9200

SURVEY FOR: MR. ALTON JENNINGS	
FIELD SURVEY: T.S. & K.L.	DATE: 5/02/00
DRAWN BY: ELH	SHEET: 2 OF 2
SCALE: 1" = 100'	JOB NO.: 00-0427

RE: 0000.DWG

DRAWING: 0427CS2.DWG

CERTIFICATE OF SURVEY


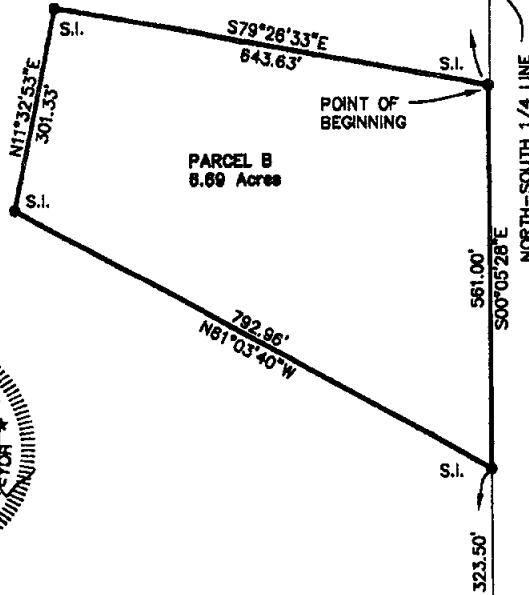


RECORDING SPACE

A3
NORTHWEST 1/4 CORNER
SECTION 7, T2N, R2W,
AURELIUS TOWNSHIP,
INGHAM COUNTY,
MICHIGAN

CENTERLINE OF COLUMBIA ROAD
& NORTH SECTION LINE
S89°49'56"E 2747.76'

B3
NORTH 1/4 CORNER
SECTION 7, T2N, R2W,
AURELIUS TOWNSHIP,
INGHAM COUNTY,
MICHIGAN



A4
WEST 1/4 CORNER
SECTION 7, T2N, R2W,
AURELIUS TOWNSHIP,
INGHAM COUNTY,
MICHIGAN

EAST-WEST 1/4 LINE
N89°59'56"E 2752.82'

B4
CENTER OF SECTION
7, T2N, R2W,
AURELIUS TOWNSHIP,
INGHAM COUNTY,
MICHIGAN



LEGEND

ALL DIMENSIONS ARE IN FEET AND DECIMALS THEREOF
D= DECEDED
P= PLATTED
M= MEASURED
PROPERTY CORNER IRON ●
CONCRETE MONUMENT ○
FENCE LINE —*—*—*—



WOLVERINE ENGINEERS & SURVEYORS, INC.
312 NORTH ST. MASON, MICHIGAN 48854
PHONE (517) 676-9200

SURVEY FOR: MR. ALTON JENNINGS

FIELD SURVEY: T.S. & K.L.

DATE: 4/26/00

DRAWN BY: ELH

SHEET: 1 OF 2

SCALE: 1" = 200'

JOB NO.: 00-0427

RE: XXXX.DWG

DRAWING: 0427051.DWG



2000-019403
Page: 2 of 2
05/12/2000 11:25A

CERTIFICATE OF SURVEY

Center of Section 7 *B4*

Found 1/2" Bar S. Side of N-S-E-W Fence Post Intersection,
Witnessed by:

Set Nail & Tag #28414 SW Side 24" Hickory N45°W 27.86'
Set Nail & Tag #28414 W. Side Double 18" Ash S10°W 33.15'
Set Nail & Tag #28414 NW Side 8" Ash N30°E 25.10'
Found Nail & Tag #25832 S. Side 10" Hickory East 17.70'

RECORDING SPACE

North 1/4 Corner Section 7 *B3*

Found 1/2" bar 1.2' N. of C/L Columbia and Kingman Road Intersection.
Witnessed by:

Found Nail & Cap #18994 N. Side Guy Pole S80°E 117.30'
Set Nail & Tag #28414 S. Side Power Pole N80°E 93.40'
Set Nail & Tag #28414 S. Side Power Pole N80°W 103.78'
Punched Hole in top of West End of 12" CMP N30°46.92'

West 1/4 Corner of Section 7 *A4*

Found 3/4" Pipe & Cap #6519 In Mon. Box 7'7" E. of C/L of Waverly Road,
Witnessed by:

Found Nail & Tag #18998 N. Side 36" oak East 74.68'
NW Corner House Foundation S45°E 104.56'
Set Nail & Tag #28414 SE Side 8" Pine S60°W 39.57'
Found 1/2" Bar in Mon. Box (E 1/4 Corner Section 12, T2N, R3W,) North 95.56'

Northwest Corner Section 7 *A3*

Found 1" Sheared Axle Shaft ±90° S. of Columbia Rd.,
Witnessed by:

Found Nail & Cap #25832 NW Side 8" Ash N4°SE 13.76'
Set Nail & Tag #28414 W. Side 36" Sycamore S10°10E 37.53'
Set Nail & Tag #28414 N. Side 18" Ash East 37.53'
Set Nail & Tag #28414 NW Side 12" Maple S55°W 35.58'

LEGAL DESCRIPTION:

A part of the East 1/2 of the Northwest 1/4 of Section 7, T2N, R2W, Aurelius Township, Ingham County, Michigan described as beginning at a point on the North-South 1/4 Line which is S00°05'28"E 1745.36 feet from the North 1/4 Corner; thence S00°05'28"E 561.00 feet along the North-South 1/4 Line; thence N61°03'40"W 792.96 feet; thence N11°32'53"E 301.33 feet; thence S79°26'33"E 643.63 feet to the point of beginning containing 6.69 acres of land more or less and subject to any rights-of-way of record.

The basis of bearing for this survey is based on a Survey recorded in Liber 5, Page 175, Ingham County, Michigan.

I hereby certify that I have surveyed and mapped the land above platted and/or described on April 6, 2000, and that the ratio of closure on the unadjusted field observation of such survey was 1/15,000, and that all the requirements of P.A. 132, 1970 have been complied with.

Maurice H. Mahieu
Maurice H. Mahieu P.S. #28414



Revised 4/28/00

LEGEND

ALL DIMENSIONS ARE IN FEET AND DECIMALS THEREOF
D= DEEDED
P= PLATTED
M= MEASURED
PROPERTY CORNER IRON ●
CONCRETE MONUMENT ○
FENCE LINE —*—*—*—*

FI= FOUND IRON
SI= SET IRON



WOLVERINE ENGINEERS & SURVEYORS, INC.
312 NORTH ST. MASON, MICHIGAN 48854
PHONE (517) 676-9200

SURVEY FOR: MR. ALTON JENNINGS	
FIELD SURVEY: T.S. & K.L.	DATE: 4/28/00
DRAWN BY: ELH	SHEET: 2 OF 2
SCALE: 1" = 200'	JOB NO.: 00-0427

RE: 10000.DWG

DRAWING: 10000.DWG

CERTIFICATE OF SURVEY

FOR: CHARLES BORDEN

Paula Johnson
JIMMIE COUNTY
REGISTER OF DEEDS
PETE BEAVER

L-8 P-740

RECORDED

SURV 11.00


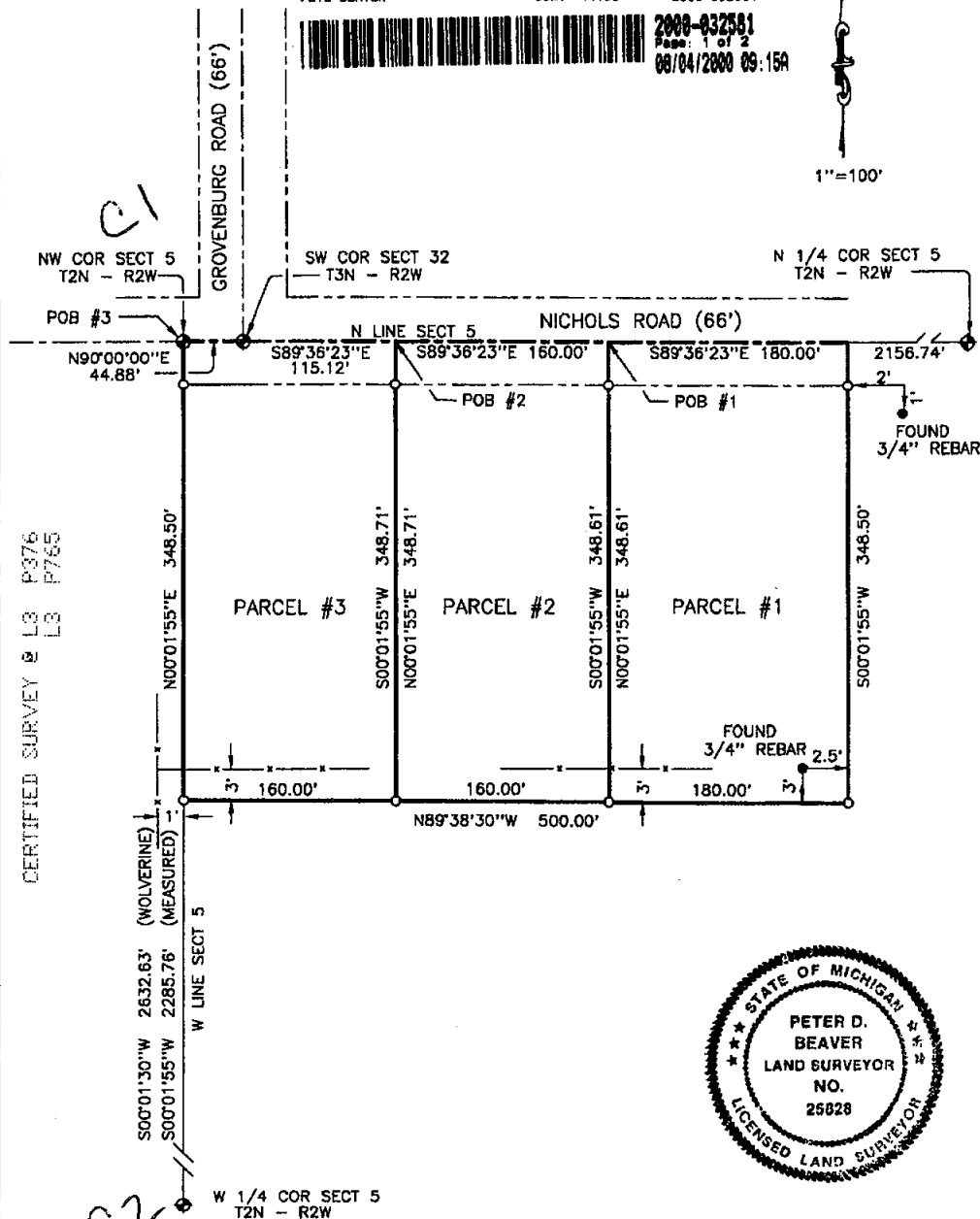
2000-032581



2000-032581

Page: 1 of 2
08/04/2000 09:15A

1"=100'



I HEREBY CERTIFY THAT I HAVE SURVEYED THE PROPERTY HEREIN DESCRIBED; THAT I HAVE FOUND OR SET PERMANENT MARKERS AS NOTED HEREON; THAT THIS SURVEY COMPLIES WITH THE REQUIREMENTS OF P.A. 132 OF 1970; THAT THE RATIO OF CLOSURE OF THE UNADJUSTED FIELD OBSERVATION WAS GREATER THAN 1/5000

Pete Beaver

○ IRON SET	□ MONUMENT SET	D - DEED DIM.	----	FENCE
● IRON FOUND	■ MONUMENT FOUND	M - MEASURED DIM.	⊕	GOVERNMENT CORNER

SOUTHERN MICHIGAN LAND SURVEYING

JOB NO. 99029 DATE 12-03-1999

3384 MICHIGAN ROAD DIMONDALE, MICHIGAN 517-646-6079

SHEET NO. 1 OF 2

CERTIFICATE OF SURVEY

FOR: CHARLES BORDEN



Parent parcel description furnished:

Commencing at the northwest corner of the northwest fractional 1/4 of section 5, T2N, R2W, Township of Aurelius, thence south on the west line of said section 348.5 feet, thence east 500 feet, thence north 348.5 feet, thence west 500 feet to the place of beginning.

All bearings are relative and related to an adjacent certified survey • L3, P376.
The above described parcel is more particularly described and subdivided as follows:

Parcel #3

A parcel of land in the NW 1/4 of section 5, Aurelius Township, T2N, R2W, Ingham County, Michigan and more particularly described as beginning at the northwest corner of said section 5; thence N90°00'00"E 44.88 feet, on the north line of said section 5 to the southwest corner of section 32, Delhi Township, T3N, R2W, Ingham County, Michigan; thence S89°36'23"E 115.12 feet, on the north line of said section 5; thence S00°01'55"W 348.71 feet; thence N89°38'30"W 160.00 feet, to the west line of said section 5; thence N00°01'55"E 348.50 feet, on said west section line to the point of beginning, containing 1.28 acres.

Parcel #2

A parcel of land in the NW 1/4 of section 5, Aurelius Township, T2N, R2W, Ingham County, Michigan and more particularly described as commencing at the northwest corner of said section 5; thence N90°00'00"E 44.88 feet, on the north line of said section 5 to the southwest corner of section 32, Delhi Township, T3N, R2W, Ingham County, Michigan; thence S89°36'23"E 115.12 feet, on the north line of said section 5 to the point of beginning of this description; thence S89°36'23"E 160.00 feet, on the north line of said section 5; thence S00°01'55"W 348.61 feet; thence N89°38'30"W 160.00 feet; thence N00°01'55"E 348.71 feet, to the point of beginning, containing 1.28 acres.

Parcel #1

A parcel of land in the NW 1/4 of section 5, Aurelius Township, T2N, R2W, Ingham County, Michigan and more particularly described as commencing at the northwest corner of said section 5; thence N90°00'00"E 44.88 feet, on the north line of said section 5 to the southwest corner of section 32, Delhi Township, T3N, R2W, Ingham County, Michigan; thence S89°36'23"E 275.12 feet, on the north line of said section 5 to the point of beginning of this description; thence S89°36'23"E 180.00 feet, on the north line of said section 5; thence S00°01'55"W 348.50 feet; thence N89°38'30"W 180.00 feet; thence N00°01'55"E 348.61 feet, to the point of beginning, containing 1.44 acres.

GOVERNMENT CORNER WITNESSES

NW CORNER SECTION 5, T2N, R2W

RESET CORNER • L3, P584 WITH P.K. AND TAG #25828

1. SET N/T #25828 SW/S U.P. AZ=115° 66.18'
2. SET N/T #25828 SE/S P.P. AZ=69° 139.96'
3. SET N/T #25828 N/S 20" MAPLE AZ=249° 93.64'
4. SET N/T #25828 N/S P.P. AZ=281° 251.57'

W 1/4 CORNER SECTION 5, T2N, R2W


FOUND 1/2" ROD BESIDE ANCHOR POST • L3, P584

1. SET N/T #25828 W/S 8" MAPLE AZ=320° 14.22'
2. SET N/T #25828 N/S 8" MAPLE AZ=230° 15.65'
3. SET N/T #25828 W/S 18" MAPLE AZ=0° 11.99'
4. SET N/T #25828 W/S TWIN 12" MAPLE AZ=165° 9.83'

N 1/4 CORNER SECTION 5, T2N, R2W

FOUND 1/2" ROD IN MON BOX • L4, P284

1. S 1/4 CORNER SECTION 32, T3N, R2W, IRON IN MON BOX - EAST 40.08'
2. C/L 2" POST • SW CORNER CYCLONE FENCE AZ=45° 66.14'
3. SET N/T #25828 E/S 12" MAPLE AZ=350° 54.96'
4. SET N/T #25828 S/S 8" TREE AZ=105° 127.28'



I HEREBY CERTIFY THAT I HAVE SURVEYED THE PROPERTY HEREIN DESCRIBED; THAT I HAVE FOUND OR SET PERMANENT MARKERS AS NOTED HEREON; THAT THIS SURVEY COMPLIES WITH THE REQUIREMENTS OF P.A. 132 OF 1970; THAT THE RATIO OF CLOSURE OF THE UNADJUSTED FIELD OBSERVATION WAS 1

Pete Beaver

- | | | | |
|---|--|-------------------|---------------------|
| <input type="radio"/> IRON SET | <input type="checkbox"/> MONUMENT SET | D - DEED DIM. | ----- FENCE |
| <input checked="" type="radio"/> IRON FOUND | <input checked="" type="checkbox"/> MONUMENT FOUND | M - MEASURED DIM. | ⬢ GOVERNMENT CORNER |

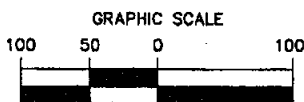
SOUTHERN MICHIGAN LAND SURVEYING

3384 MICHIGAN ROAD DIMONDALE, MICHIGAN 517-646-6079

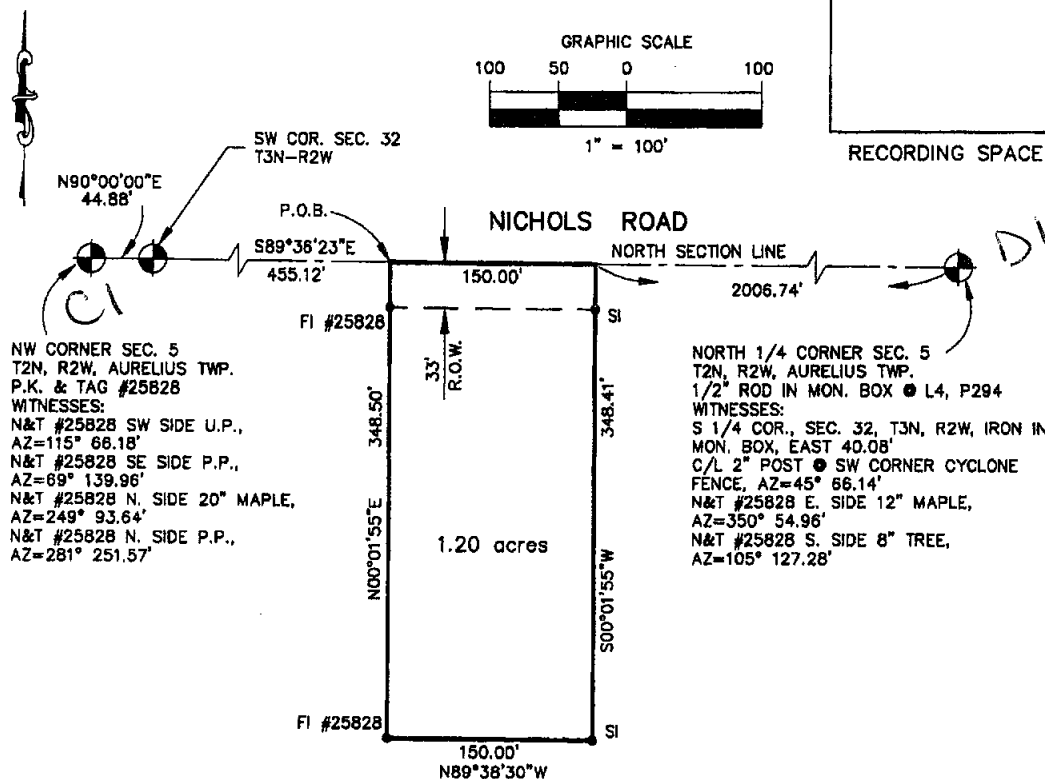
JOB NO. 99029 DATE 12-3-1999

SHEET NO. 2 OF 2

CERTIFICATE OF SURVEY



RECORDING SPACE



Legal Description:

A part of the Northwest 1/4 of Section 5, Aurelius Township, Ingham County, Michigan, described as commencing at the Northwest corner of said Section 5; thence N90°00'00"E 44.88 feet on the North Section line of said Section 5 to the Southwest corner of Section 32, Delhi Township, T3N, R2W, Ingham County, Michigan; thence S89°36'23"E 455.12 feet on said North Section line to the point of beginning; thence S89°36'23"E 150.00 feet along North Section line; thence S00°01'55"W 348.41 feet; thence N89°38'30"W 150.00 feet; thence N00°01'55"E 348.50 feet to the point of beginning, containing 1.20 acres of land more or less, and subject to any easements or rights of way of record.

The basis of bearing for this survey is based on a survey recorded in Liber 3 Page 378 Ingham County Records.

I hereby certify that I have surveyed and mapped the land above platted and/or described on August 9, 2000, and that the ratio of closure on the unadjusted field observation of such survey was 1/15,000, and that all the requirements of P.A. 132, 1970, have been complied with.

Maurice H. Mahieu
Maurice H. Mahieu P.S. #28414



2000-043700
Page: 1 of 1
10/13/2000 08:16A

LEGEND

ALL DIMENSIONS ARE IN FEET AND DECIMALS THEREOF
D= DEEDED
P= PLATTED
M= MEASURED
PROPERTY CORNER IRON ●
CONCRETE MONUMENT ○
FENCE LINE - - - - -

FI= FOUND IRON
SI= SET IRON



WOLVERINE ENGINEERS & SURVEYORS, INC.
312 NORTH ST. MASON, MICHIGAN 48854
PHONE (517) 676-9200

SURVEY FOR: DAVID WEBER	
FIELD SURVEY: TY & RR	DATE: 8-16-00
DRAWN BY: MJM	SHEET: 1 OF 1
SCALE: 1" = 100'	JOB NO.: 00-0538

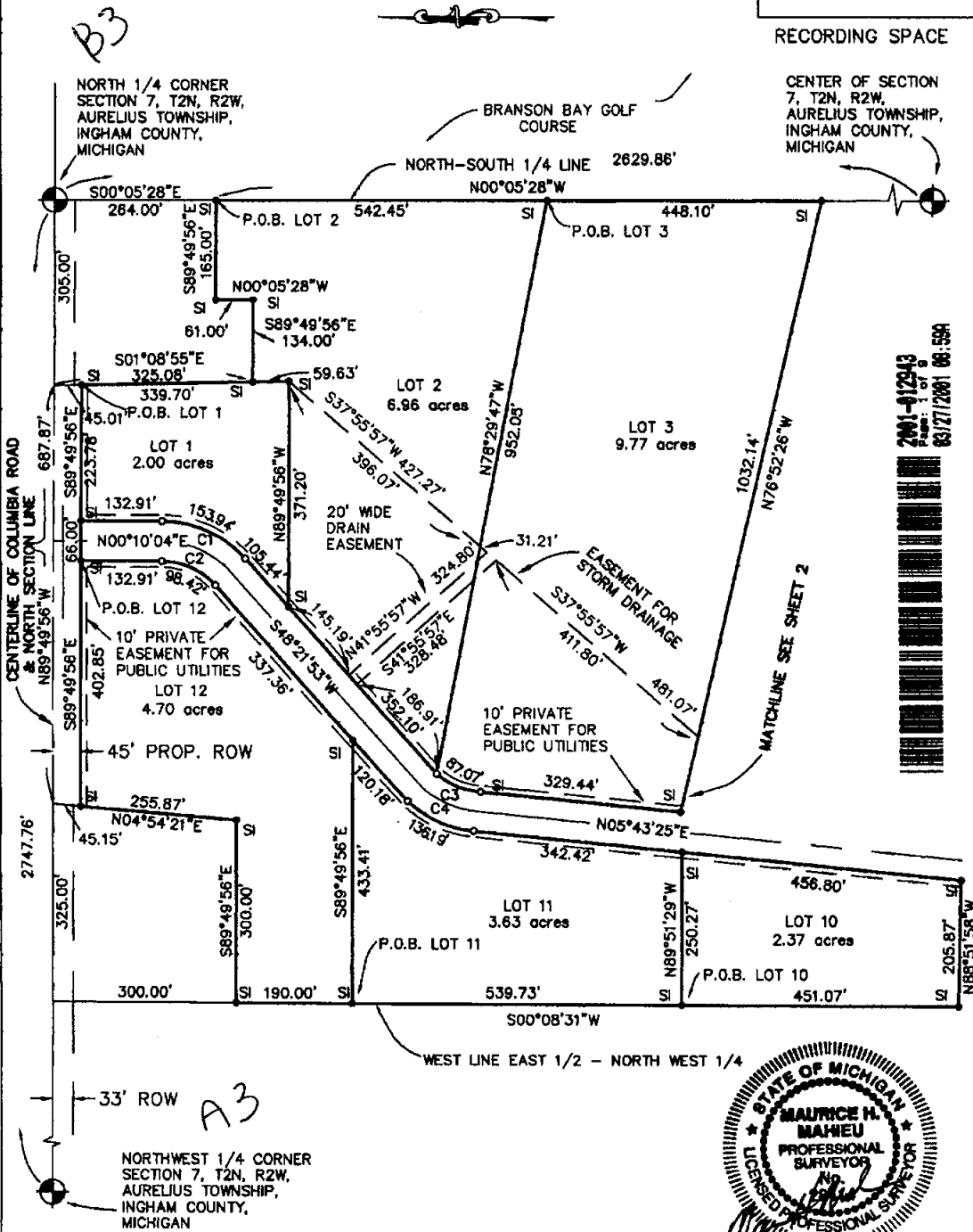
RE: XXXX.DWG

DRAWING: 00-0538.DWG


CERTIFICATE OF SURVEY



RECORDING SPACE



2001-012943
Page: 1 of 9
03/27/2001 08:59A



REV. 01/18/01

LEGEND
ALL DIMENSIONS ARE IN FEET AND DECIMALS THEREOF
D = DEEDED
P = PLATTED
M = MEASURED
PROPERTY CORNER IRON ●
CONCRETE MONUMENT ○
FENCE LINE — — — — —



WOLVERINE ENGINEERS & SURVEYORS, INC.
312 NORTH ST. MASON, MICHIGAN 48854
PHONE (517) 676-9200

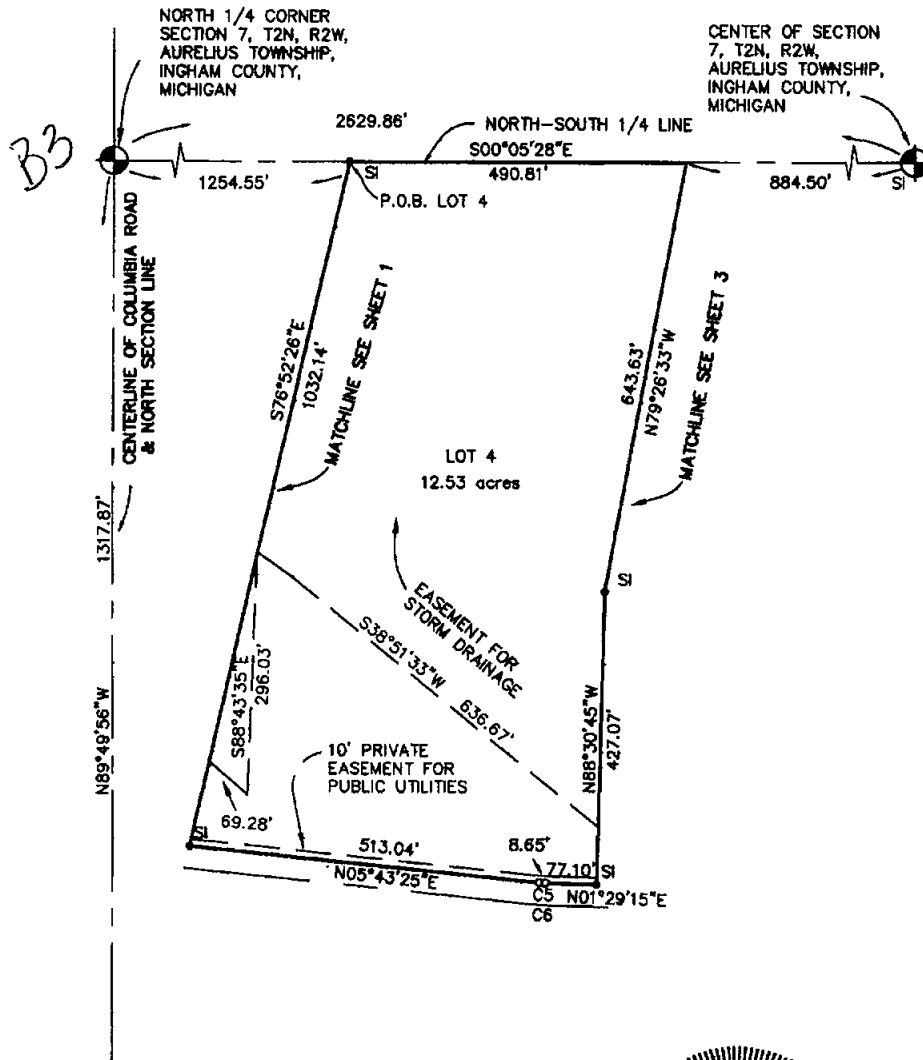
SURVEY FOR: FRITZ PROPERTIES L.L.C.	
FIELD SURVEY: M.V.F. & T.D.C.	DATE: JUNE 2, 2000
DRAWN BY: ELH	SHEET: 1 of 9
SCALE: 1" = 200'	JOB NO.: 00-0427-A

RE: XXXL.DWG

DRAWING: S/PROJECTS/2000/00-0427-A/0427ACSI.DWG

CERTIFICATE OF SURVEY

RECORDING SPACE



2001-012943
Page: 2 of 9
03/27/2001 08:59A

REV. 01/18/01

LEGEND

ALL DIMENSIONS ARE IN FEET AND DECIMALS THEREOF
D= DEEDED
P= PLATTED
M= MEASURED
PROPERTY CORNER IRON ●
CONCRETE MONUMENT ○
FENCE LINE — x — x — x —



WOLVERINE ENGINEERS & SURVEYORS, INC.
312 NORTH ST. MASON, MICHIGAN 48854
PHONE (517) 676-9200

SURVEY FOR: FRITZ PROPERTIES L.L.C.	
FIELD SURVEY: M.V.F. & T.D.C.	DATE: JUNE 2, 2000
DRAWN BY: ELH	SHEET: 2 of 9
SCALE: 1" = 200'	JOB NO.: 00-0427-A

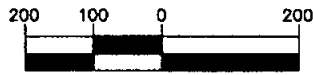
RE: K00L.DWG

DRAWING: S/PROJECTS/2000/00-0427-A/0427AC51.DWG



2001-012943
Page: 3 of 9
03/27/2001 08:59A

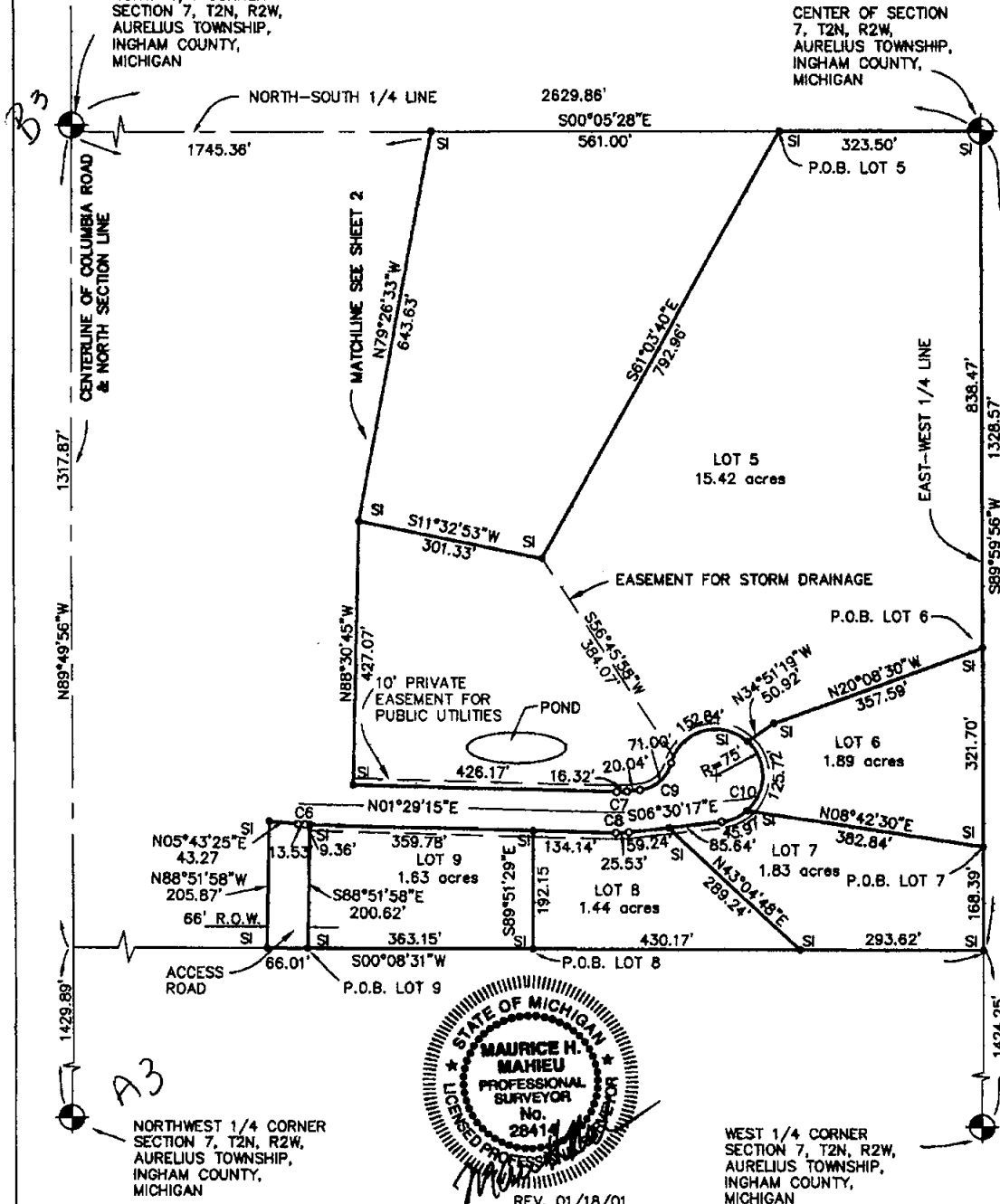
CERTIFICATE OF SURVEY



NORTH 1/4 CORNER
SECTION 7, T2N, R2W,
AURELIUS TOWNSHIP,
INGHAM COUNTY,
MICHIGAN

RECORDING SPACE

CENTER OF SECTION
7, T2N, R2W,
AURELIUS TOWNSHIP,
INGHAM COUNTY,
MICHIGAN



LEGEND

ALL DIMENSIONS ARE IN FEET AND DECIMALS THEREOF
D= DEEDED
P= PLATTED
M= MEASURED
PROPERTY CORNER IRON ●
CONCRETE MONUMENT ○
FENCE LINE — — — — —

FI= FOUND IRON
SI= SET IRON



WOLVERINE ENGINEERS & SURVEYORS, INC.
312 NORTH ST. MASON, MICHIGAN 48854
PHONE (517) 676-9200

SURVEY FOR: FRITZ PROPERTIES L.L.C.

FIELD SURVEY: M.V.F. & T.D.C. DATE: JUNE 2, 2000

DRAWN BY: ELH SHEET: 3 of 9

SCALE: 1" = 200'

JOB NO.: 00-0427-A

RE: 1000L.DWG

DRAWING: S/PROJECTS/2000/00-0427-A/0427ACST.DWG



2001-012943
Page: 4 of 9
03/27/2001 08:59A

CERTIFICATE OF SURVEY



RECORDING SPACE

Lot 1

A part of the East 1/2 of the Northwest Fractional 1/4 of Section 7, T2N, R2W, Aurelius Township, Ingham County, Michigan, described as commencing at the North 1/4 Corner of said Section 7; thence N89°49'56"W 305.00 feet along the North Section line; thence S01°08'55"E 45.01 feet to the point of beginning; thence S01°08'55"E 339.70 feet; thence N89°49'56"W 371.20 feet parallel with the North Section line; thence N48°21'53"E 105.44; thence Northeasterly 153.94 feet along the arc of a 183.00 foot radius curve to the left whose chord bears N24°15'58"E 149.44 feet; thence N00°10'04"E 132.91 feet; thence S89°49'56"E 223.78 feet parallel with the North Section line to the point of beginning containing 2.00 acres of land more or less and subject to any easements or rights of way of record.

Lot 2

A part of the East 1/2 of the Northwest Fractional 1/4 of Section 7, T2N, R2W, Aurelius Township, Ingham County, Michigan, described as beginning at a point on the North-South 1/4 line which is S00°05'28"E 264.00 feet from the North 1/4 Corner of Section 7; thence S00°05'28"E 542.45 feet along the North-South 1/4 line; thence N78°29'47"W 952.05 feet; thence N48°21'53"E 352.10 feet; thence S89°49'56"E 371.20 feet parallel with the North Section line; thence N01°08'55"W 59.63 feet; thence S89°49'56"E 134.00 feet parallel with the North Section line; thence N00°05'28"W 61.00 feet parallel with the North-South 1/4 line; thence S89°49'56"E 165.00 feet parallel with the North Section line to the point of beginning containing 6.96 acres of land more or less and subject to any easements or rights of way of record.

Lot 3

A part of the East 1/2 of the Northwest Fractional 1/4 of Section 7, T2N, R2W, Aurelius Township, Ingham County, Michigan, described as beginning at a point on the North-South 1/4 line which is S00°05'28"E 806.45 feet from the North 1/4 Corner of said Section 7; thence S00°05'28"E 448.10 feet along the North-South 1/4 line; thence N76°52'26"W 1032.14 feet; thence N05°43'25"E 329.44 feet; thence Northeasterly 87.07 feet along an arc of 117.00 foot radius curve to the right whose chord bears N27°02'39"E 85.08 feet; thence S78°29'47"E 952.05 feet to the point of beginning containing 9.77 acres of land more or less and subject to any easements or right-of-way of record.

Lot 4

A part of the East 1/2 of the Northwest Fractional 1/4 of Section 7, T2N, R2W, Aurelius Township, Ingham County, Michigan, described beginning at a point on the North-South 1/4 line which is S00°05'28"E 1254.55 feet from the North 1/4 Corner of said Section 7; thence S00°05'28"E 490.81 feet along the North-South 1/4 line; thence N79°26'33"W 643.63 feet; thence N88°30'45"W 427.07 feet; thence N01°29'15"E 77.10 feet; thence Northeasterly 8.65 feet along the arc of 117.00 foot radius curve to the right whose chord bears N03°36'20"E 8.65 feet; thence N05°43'25"E 513.04 feet; thence S76°52'26"E 1032.14 feet to the point of beginning containing 12.53 acres of land more or less and subject to any easements or rights of way of record.

REV. 01/18/01

LEGEND

ALL DIMENSIONS ARE IN FEET AND DECIMALS THEREOF
D= DEEDED
P= PLATTED
M= MEASURED
PROPERTY CORNER IRON ●
CONCRETE MONUMENT ○
FENCE LINE —*—*—*—

FI= FOUND IRON
SI= SET IRON



WOLVERINE ENGINEERS & SURVEYORS, INC.
312 NORTH ST. MASON, MICHIGAN 48854
PHONE (517) 676-9200

SURVEY FOR: FRITZ PROPERTIES L.L.C.

FIELD SURVEY: M.V.F. & T.D.C. DATE: JUNE 2, 2000

DRAWN BY: ELH

SHEET: 4 of 9

SCALE: 1" = 200'

JOB NO.: 00-0427-A

RE: KKKOLDW

DRAWING: S:/PROJECTS/2000/00-0427-A/0427ACSI.DWG

CERTIFICATE OF SURVEY



2001-012943
Page: 8 of 9
03/27/2001 08:59A

RECORDING SPACE

Lot 5

A part of the East 1/2 of the Northwest Fractional 1/4 of Section 7, T2N, R2W, Aurelius Township, Ingham County, Michigan, described as beginning at a point on the North-South 1/4 line which is S00°05'28"E 2306.36 feet from the North 1/4 Corner of said Section 7; thence S00°05'28"E 323.50 along the North-South 1/4 line to the Center of Section; thence S89°59'56"W 838.47 feet along the East-West 1/4 line; thence N20°08'30"W 357.59 feet; thence N34°51'19"W 50.92 feet; thence Northwesterly 152.84 feet along the arc of a 75.00 foot radius curve to left whose chord bears N15°55'45"W 127.73 feet; thence Northwesterly 71.00 feet along the arc of a 60.00 foot radius curve to the right whose chord bears N40°24'24"W 66.93 feet; thence N06°30'17"W 20.04 feet; thence Northeasterly 16.32 feet along the arc of 117.00 foot radius curve to the right whose chord bears N02°30'31"W 16.31 feet; thence N01°29'15"E 426.17 feet; thence S88°30'45"E 427.07 feet; thence S11°32'53"W 301.33 feet; thence S61°03'40"E 792.96 to the point of beginning containing 15.42 acres of land more or less and subject to any easements or rights of way of record.

Lot 6

A part of the East 1/2 of the Northwest Fractional 1/4 of Section 7, T2N, R2W, Aurelius Township, Ingham County, Michigan, described as beginning at a point on the East-West 1/4 line which is S00°05'28"E 2629.86 feet along the North-South line and S89°59'56"W 838.47 feet from the North 1/4 Corner of said Section 7; thence S89°59'56"W 321.70 feet along the East-West 1/4 line; thence N08°42'30"E 382.84 feet; Southeasterly 125.72 feet along the arc of a 75.00 radius curve to left whose chords bears S89°31'43"E 111.51 feet; thence S34°51'19"E 50.92 feet; thence S20°08'30"E 357.59 feet to the point of beginning containing 1.89 acres of land more or less and subject to any easements or rights of way of record.

Lot 7

A part of the East 1/2 of the Northwest Fractional 1/4 of Section 7, T2N, R2W, Aurelius Township, Ingham County, Michigan, described as beginning at a point on the East-West 1/4 line which is S00°05'28"E 2629.86 feet along the North-South line and S89°59'56"W 1160.17 feet from the North 1/4 Corner of said Section 7; thence S89°59'56"W 168.39 feet along the East-West 1/4 line; thence N00°08'31"E 293.62 feet along the West line of the East 1/2 of the NW Fractional 1/4; thence N43°04'48"E 289.24 feet; thence S06°30'17"E 85.64 feet; thence Southeasterly 45.97 feet along the arc of a 75.00 radius curve to the left whose chord bears S23°59'27"E 45.09 feet; thence S08°42'30"W 382.84 feet to the point of beginning containing 1.83 acres of land more less and subject to any easements or rights of way of record.



REV. 01/18/01

LEGEND

ALL DIMENSIONS ARE IN FEET AND DECIMALS THEREOF
D= DEEDED F= FOUND IRON
P= PLATTED S= SET IRON
M= MEASURED
PROPERTY CORNER IRON ●
CONCRETE MONUMENT ○
FENCE LINE —*—*—*—



WOLVERINE ENGINEERS & SURVEYORS, INC.
312 NORTH ST. MASON, MICHIGAN 48854
PHONE (517) 676-9200

SURVEY FOR: FRITZ PROPERTIES L.L.C.

FIELD SURVEY: M.V.F. & T.D.C. DATE: JUNE 2, 2000

DRAWN BY: ELH

SHEET: 5 of 9

SCALE: 1" = 200'

JOB NO.: 00-0427-A

CERTIFICATE OF SURVEY



RECORDING SPACE

Lot 8

A part of the East 1/2 of the Northwest Fractional 1/4 of Section 7, T2N, R2W, Aurelius Township, Ingham County, Michigan, described as beginning at a point which is N89°49'56"W 1317.87 feet along the North Section Line and S00°08'31"W 1909.95 feet along the West line of the East 1/2 of the NW Fractional 1/4 from the North 1/4 Corner; thence S89°51'29"E 192.15 feet; thence S01°29'15"W 134.14 feet; thence Southeasterly 25.53 feet along the arc of a 183.00 foot radius curve to the left whose chord bears S02°30'31"E 25.51 feet; thence S06°30'17"E 59.24 feet; thence S43°04'48"W 289.24 feet; thence N00°08'31"E 430.17 feet along the West line of the East 1/2 of the NW Fractional 1/4 containing 1.44 acres of land more less and subject to any easements or rights of way of record.

Lot 9

A part of the East 1/2 of the Northwest Fractional 1/4 of Section 7, T2N, R2W, Aurelius Township, Ingham County, Michigan, described as beginning at a point which is N89°49'56"W 1317.87 feet along the North Section Line and S00°08'31"W 1546.81 feet along the West line of the East 1/2 of the NW Fractional 1/4 from the North 1/4 Corner; thence S88°51'58"E 200.62 feet; thence S01°29'15"W 359.78 feet; thence N89°51'29"W 192.15 feet; thence N00°08'31"E 363.15 along the West line of the East 1/2 of the NW Fractional 1/4 to the point of beginning containing 1.63 acres of land more less and subject to any easements or rights of way of record.

Lot 10

A part of the East 1/2 of the Northwest Fractional 1/4 of Section 7, T2N, R2W, Aurelius Township, Ingham County, Michigan, described as beginning at a point which is N89°49'56"W 1317.87 feet along the North Section Line and S00°08'31"W 1029.73 feet along the West line of the East 1/2 of the NW Fractional 1/4 from the North 1/4 Corner; thence S89°51'29"E 250.27 feet; thence S05°43'25"W 456.80 feet; thence N88°51'58"W 205.87 feet; thence N00°08'31"E 451.07 feet along the West line of the East 1/2 of the NW Fractional 1/4 to the point of beginning containing 2.37 acres of land more or less and subject to any easements or rights of way of record.

Lot 11

A part of the East 1/2 of the Northwest Fractional 1/4 of Section 7, T2N, R2W, Aurelius Township, Ingham County, Michigan, described as beginning at a point which is N89°49'56"W 1317.87 feet along the North Section Line and S00°08'31"W 490.00 feet along the West line of the East 1/2 of the NW Fractional 1/4 from the North 1/4 Corner; thence S89°49'56"E 433.41 feet parallel with the North Section line; thence S48°21'53"W 120.18 feet; thence Southwesterly 136.19 feet along the arc of a 183.00 foot radius curve to the left whose chord S27°02'39"W 133.07 feet; thence S05°43'25"W 342.42 feet; thence N89°51'29"W 250.27 feet; thence N00°08'31"E 539.73 feet along the West line of the East 1/2 of the NW Fractional 1/4 to the point of beginning containing 3.63 acres of land more or less and subject to any easements or rights of way of record.

REV. 01/18/01

LEGEND

ALL DIMENSIONS ARE IN FEET AND DECIMALS THEREOF
D= DEEDED F= FOUND IRON
P= PLATTED S= SET IRON
M= MEASURED
PROPERTY CORNER IRON ●
CONCRETE MONUMENT ○
FENCE LINE —*—*—*—



WOLVERINE ENGINEERS & SURVEYORS, INC
312 NORTH ST. MASON, MICHIGAN 48854
PHONE (517) 676-9200

SURVEY FOR:	FRITZ PROPERTIES L.L.C.
FIELD SURVEY:	M.V.F. & T.D.C. DATE: JUNE 2, 2000
DRAWN BY:	ELH SHEET: 6 of 9
SCALE:	1" = 200' JOB NO.: 00-0427-A

2001-012943
Page: 6 of 9
03/27/2001 08:59A

CERTIFICATE OF SURVEY



RECORDING SPACE

Lot 12:

A part of the East 1/2 of the Northwest Fractional 1/4 of Section 7, T2N, R2W, Aurelius Township, Ingham County, Michigan, described as commencing at the North 1/4 Corner of said Section 7; thence N89°49'56"W 594.78 feet along the North Section line; thence S00°10'04"W 45.00 feet to the point of beginning; thence S00°10'04"W 132.91 feet; thence Southwesterly 98.42 feet along the arc of a 117.00 foot radius curve to the right whose chord bears S24°15'58"W 95.54 feet; thence S48°21'53"W 337.36 feet; thence N89°49'56"W 433.41 parallel to the North Section line; thence N00°08'31"E 190.00 feet along the West line of the East 1/2 of the NW Fractional; thence S89°49'56"E 300.00 feet parallel to the North Section line; thence N04°54'21"E 255.87 feet; thence S89°49'56"E 402.85 feet parallel to the North Section line to the point of beginning containing 4.70 acres of land more or less and subject to any easements or rights of way of record.

Center of Section 7 **B4**

Found 1/2" Bar S. Side of N-S-E-W Fence Post Intersection,
Witnessed by:

Set Nail & Tag #28414 SW Side 24" Hickory N45°W 27.86'
Set Nail & Tag #28414 W. Side Double 18" Ash S10°W 33.15'
Set Nail & Tag #28414 NW Side 8" Ash N30°E 25.10'
Found Nail & Tag #25832 S. Side 10" Hickory East 17.70'

North 1/4 Corner Section 7 **B3**

Found 1/2" bar 1.2' N. of C/L Columbia and Kingman Road intersection,
Witnessed by:

Found Nail & Cap #18994 N. Side Guy Pole S80E 117.30'
Set Nail & Tag #28414 S. Side Power Pole N80°E 93.40'
Set Nail & Tag #28414 S. Side Power Pole N80°W 103.78'
Punched Hole in top of West End of 12" CMP N30°46.92'

West 1/4 Corner of Section 7 **A4**

Found 3/4" Pipe & Cap #6519 in Mon. Box 7.7' E. of C/L of Waverly Road,
Witnessed by:

Found Nail & Tag #18998 N. Side 36" oak East 74.68'
NW Corner House Foundation S45°E 104.56'
Set Nail & Tag #28414 SE Side 8" Pine S60°W 39.57'
Found 1/2" Bar in Mon. Box (E 1/4 Corner Section 12, T2N, R3W,) North 95.56'

Northwest Corner Section 7 **N3**

Found 1" Sheared Axle Shaft ±90° S. of Columbia Rd.,
Witnessed by:

Found Nail & Cap #25832 NW Side 8" Ash N4°SE 13.76'
Set Nail & Tag #28414 W. Side 36" Sycamore S10°10'E 37.53'
Set Nail & Tag #28414 N. Side 18" Ash East 37.53'
Set Nail & Tag #28414 NW Side 12" Maple S55°W 35.58'



REV. 01/18/01

LEGEND

ALL DIMENSIONS ARE IN FEET AND DECIMALS THEREOF
D= DEEDED F= FOUND IRON
P= PLATTED S= SET IRON
M= MEASURED
PROPERTY CORNER IRON ●
CONCRETE MONUMENT ○
FENCE LINE —*—*—*—



WOLVERINE ENGINEERS & SURVEYORS, INC
312 NORTH ST. MASON, MICHIGAN 48854
PHONE (517) 676-9200

SURVEY FOR:	FRITZ PROPERTIES L.L.C.	
FIELD SURVEY:	M.V.F. & T.D.C.	DATE: JUNE 2, 2000
DRAWN BY:	ELH	SHEET: 7 of 9
SCALE:	1" = 200'	JOB NO.: 00-0427-A

RE: 1000.DWG

DRAWING: S/PROJECTS/2000/00-0427-A/0427ACSI.DWG



2001-012943
Page: 8 of 8
03/27/2001 08:59A

CERTIFICATE OF SURVEY



RECORDING SPACE

Hickory Road:

A part of the East 1/2 of the Northwest Fractional 1/4 of Section 7, T2N, R2W, Aurelius Township, Ingham County, Michigan, described as commencing at the North 1/4 Corner of said Section 7; thence N89°49'56"W 528.75 feet; thence S00°10'04"W 45.00 feet to the point of beginning; thence S00°10'04"W 132.91 feet; thence Southwesterly 153.94 feet along an arc of 183.00 foot radius curve to right whose chord bears S24°15'58"W 149.44 feet; thence S48°21'53"W 457.54 feet; thence Southwesterly 87.07 feet along an arc of 117.00 foot radius curve to the left whose chord bears S27°02'39"W 85.08 feet; thence S05°43'25"W 842.48 feet; thence Southwesterly 8.65 feet along an arc of 117.00 foot radius curve to the left whose chord bears S03°36'20"W 8.65 feet; thence S01°29'15"W 503.27 feet; thence Southeasterly 16.32 feet along an arc of 117.00 foot radius curve to the left whose chord bears S02°30'31"E 16.31 feet; thence S06°30'17"E 20.04 feet; thence Southeasterly 71.00 feet along the arc of an 60.00 radius curve to the left whose chord bears S40°24'24"E 66.93 feet; thence Southwesterly 324.53 feet along an arc of 75.00 foot radius curve to the right whose chord bears S49°39'16"W 124.41 feet; thence N06°30'17"W 144.88 feet; thence Northwesterly 25.53 feet along an arc of 183.00 radius curve to the right whose chord bears N02°30'31"W 25.51 feet; thence N01°29'15"E 503.28 feet; thence Northeasterly 13.53 feet along an arc of an 183.00 foot radius curve to the right whose chord bears N03°36'20"E 13.53 feet; thence N05°43'25"E 842.49 feet; thence Northeasterly 136.19 feet along an arc of 183.00 foot radius curve to the right whose chord bears N27°02'39"E 133.07 feet; thence N48°21'53"E 457.54 feet; thence Northeasterly 98.42 along an arc of 117.00 radius curve to the left whose chord bears N24°15'58"E 95.54 feet; thence N00°10'04"E 132.91 feet; thence S89°49'56"E 66.00 feet parallel with the North Section line to the point of beginning containing 3.89 acres of land more or less and subject to any easements or rights of way of record.

Access Road

A part of the East 1/2 of the Northwest Fractional 1/4 of Section 7, T2N, R2W, Aurelius Township, Ingham County, Michigan, described as beginning at a point which is N89°49'56"W 1317.87 feet along the North Section Line which is also the centerline of Columbia Road and S00°08'31"W 1480.80 feet along the West line of the East 1/2 of the NW Fractional 1/4 from the North 1/4 Corner; thence S88°51'58"E 205.87 feet; thence S05°43'25"W 43.27 feet; thence Southwesterly 13.53 feet along the arc of a 183.00 foot radius curve to the left whose chord bears S03°36'20"W 13.53 feet; thence S01°29'15"W 9.36 feet; thence N88°51'58"W 200.62 feet; thence N00°08'31"E 66.01 feet along the West line of the East 1/2 of the NW Fractional 1/4 to the point of beginning containing 0.31 acres of land more or less and subject to any easements or rights of way of record.

Columbia Road:

A part of the East 1/2 of the Northwest Fractional 1/4 of Section 7, T2N, R2W, Aurelius Township, Ingham County, Michigan, described as beginning at a point on the North Section line which is also the centerline of Columbia Road which is N89°49'56"W 305.00 feet from the North 1/4 Corner of said Section 7; thence S00°08'55"E 45.01 feet; thence N89°49'56"W 692.63 feet; thence N04°54'21"E 45.15 feet; thence S89°49'56"E 687.87 feet along the North Section Line which is also the centerline of Columbia Road to the point of beginning containing 0.71 acres of land more or less and subject to any easements or rights of way of record.

REV. 01/18/01

LEGEND

ALL DIMENSIONS ARE IN FEET AND DECIMALS THEREOF
D= DEEDED F= FOUND IRON
P= PLATTED SI= SET IRON
M= MEASURED
PROPERTY CORNER IRON ●
CONCRETE MONUMENT ○
FENCE LINE —*—*—*—



WOLVERINE ENGINEERS & SURVEYORS, INC.
312 NORTH ST. MASON, MICHIGAN 48854
PHONE (517) 676-9200

SURVEY FOR: FRITZ PROPERTIES L.L.C.	
FIELD SURVEY: M.V.F. & T.D.C.	DATE: JUNE 2, 2000
DRAWN BY: ELH	SHEET: 8 of 9
SCALE: 1" = 200'	JOB NO.: 00-0427-A

RE: XXXX.DWG

DRAWING: S/PROJECTS/2000/00-0427-A/0427ACSI.DWG

CERTIFICATE OF SURVEY

RECORDING SPACE

2001-012943
Page: 1 of 1
03/27/2001 08:59A

CURVE TABLE

CURVE	LENGTH	RADIUS	TANGENT	CHORD	BEARING	DELTA
C1	153.94	183.00	81.85	149.44	N24°15'58"E	48°11'49"
C2	98.42	117.00	52.33	95.54	N24°15'58"E	48°11'49"
C3	87.07	117.00	45.66	85.08	S27°02'39"W	42°38'28"
C4	136.19	183.00	71.42	133.07	S27°02'39"W	42°38'28"
C5	8.65	117.00	4.33	8.65	S03°36'20"W	4°14'10"
C6	13.53	183.00	6.77	13.53	S03°36'20"W	4°14'10"
C7	16.32	117.00	8.17	16.31	S02°30'31"E	7°59'32"
C8	25.53	183.00	12.78	25.51	S02°30'31"E	7°59'32"
C9	71.00	60.00	40.32	66.93	S40°24'24"E	67°48'14"
C10	324.53	75.00	0	124.41	S49°39'16"W	247°55'23"

The basis of bearing for this survey is based on a survey recorded in Liber 5, Page 175, Ingham County Records.

I hereby certify that I have surveyed and mapped the land above and /or described on February 4, 2000, and that the ratio of closure on the unadjusted field observation of such survey was 1/15,000, and that all the requirements of P.A. 132, 1970 have been met.

Maurice H. Mahieu
Maurice H. Mahieu P.S. #28414



REV. 01/18/01

LEGEND

ALL DIMENSIONS ARE IN FEET AND DECIMALS THEREOF
D= DEEDED
P= PLATTED
M= MEASURED
PROPERTY CORNER IRON ●
CONCRETE MONUMENT ○
FENCE LINE —X—X—X—X—

F= FOUND IRON
SI= SET IRON



WOLVERINE ENGINEERS & SURVEYORS, INC.
312 NORTH ST. MASON, MICHIGAN 48854
PHONE (517) 676-9200

SURVEY FOR: FRITZ PROPERTIES L.L.C.
FIELD SURVEY: M.V.F. & T.D.C. DATE: JUNE 2, 2000
DRAWN BY: ELH SHEET: 9 of 9
SCALE: 1" = 200' JOB NO.: 00-0427-A

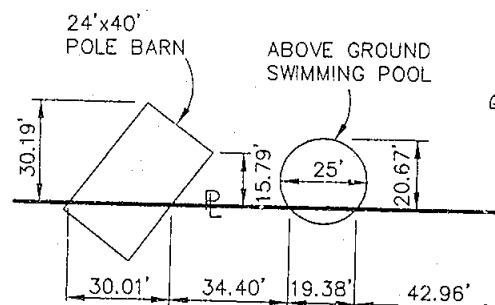
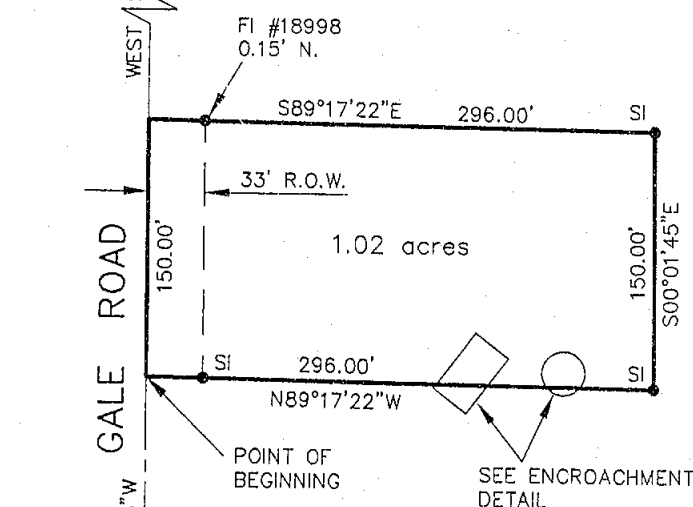
RE: XXXX.DWG

DRAWING: S/PROJECTS/2000/00-0427-A/0427AC51.DWG

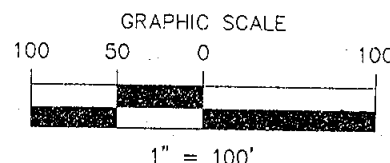
CERTIFICATE OF SURVEY

NW corner Sec. 8, T2N, R2W,
Aurelius Twp., Ingham Co.
Axle shaft c/l intersection Columbia & Gale Roads
Witnesses:
N&T #28414 W. side 10" Maple, N. 55.75'
N&T #18998 W. side 28" Hickory, N10°W 49.33'
N&T #18998 NE side utility pole, N45°W 48.35'
N&T #18998 E. side 21" Maple, S12°W 200.43'

RECORDING SPACE



ENCROACHMENT DETAIL
NO SCALE



W 1/4 corner Sec. 8, T2N, R2W,
Aurelius Twp., Ingham Co.
1/2" iron rod 5.2' W. of E. edge asphalt
Witnesses:
N&T #28414 W. side 36" Hickory, S40°E 38.71'
N&T #18998 SE side 42" Maple, S45°W 34.27'
N&T #28414 W. side 32" Hickory, N30°E 40.84'
N&T #28414 W. side 18" Hickory, N15°E 58.55'

Legal Description:

Beginning at a point N0°01'45"W, 509.97 feet from the W 1/4 corner of Section 8, T2N, R2W, Aurelius Township, Ingham County, Michigan; thence N0°01'45"W on West Section line 150 feet, thence S89°17'22"E 296 feet, thence S0°01'45"E 150 feet, thence N89°17'22"W 296 feet to the point of beginning. Contains 1.02 acres more or less.



The basis of bearing for this survey is based on bearings from a deed recorded in Liber 1681, Page 477.

I hereby certify that I have surveyed and mapped the land above plotted and/or described on February 21, 2001, and that the ratio of closure on the unadjusted field observation of such survey was 1/15,000, and that all the requirements of P.A. 132, 1970, as amended have been complied with.

Maurice H. Mahieu
Maurice H. Mahieu P.S. #28414

2001-024469
Page: 1 of 1
05/22/2001 08:32A

LEGEND

ALL DIMENSIONS ARE IN FEET AND DECIMALS THEREOF
D= DEEDED
P= PLATTED
M= MEASURED
PROPERTY CORNER IRON ●
CONCRETE MONUMENT ○
FENCE LINE — — — — —



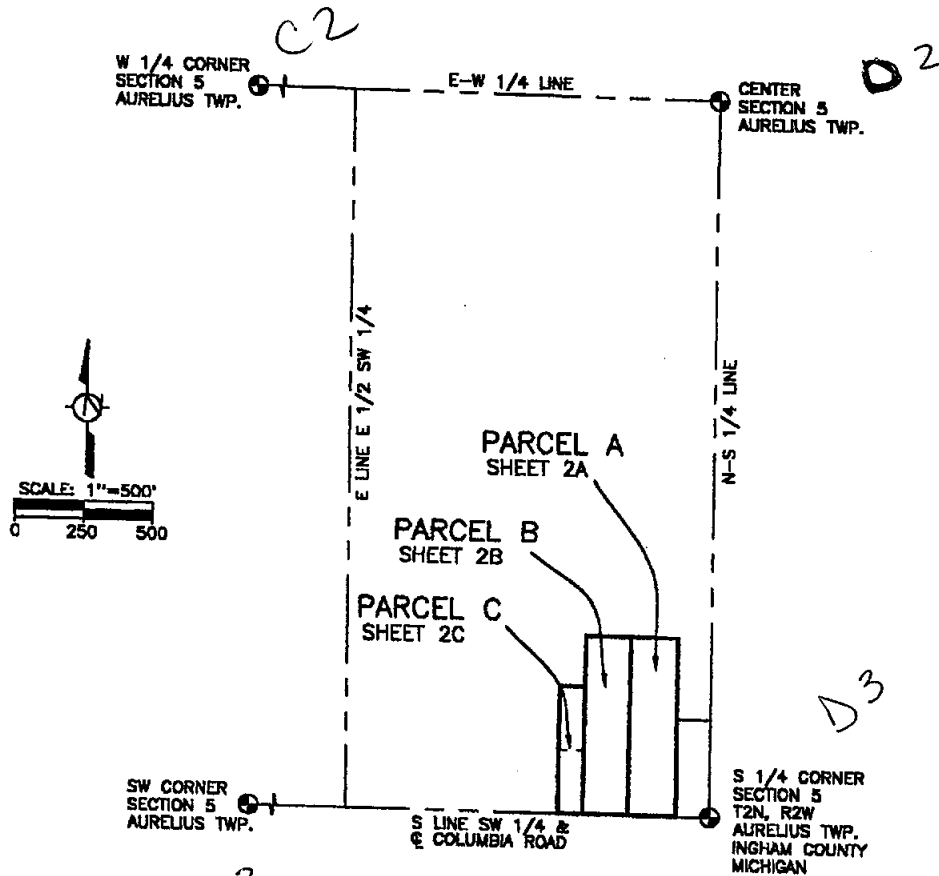
WOLVERINE ENGINEERS & SURVEYORS, INC.
312 NORTH ST. MASON, MICHIGAN 48854
PHONE (517) 676-9200

SURVEY FOR:	KATHY LANG		
FIELD SURVEY:	TY & PT.	DATE:	2-22-2001
DRAWN BY:	MJM	SHEET:	1 OF 1
SCALE:	1" = 100'	JOB NO.:	01-0418



CERTIFICATE OF SURVEY

For: William and Beatrice Hart



585 JEWETT ROAD
MASON, MICHIGAN 48854
517-676-6565

SW 1/4 Section 5
T2N, R2W, Aurelius Twp.
Ingham Co., Michigan

June 10, 2002
Revised 7-9-02 Increase Area
Added to Parcel C

Job No. 33-1391
Sheet 1 of 4

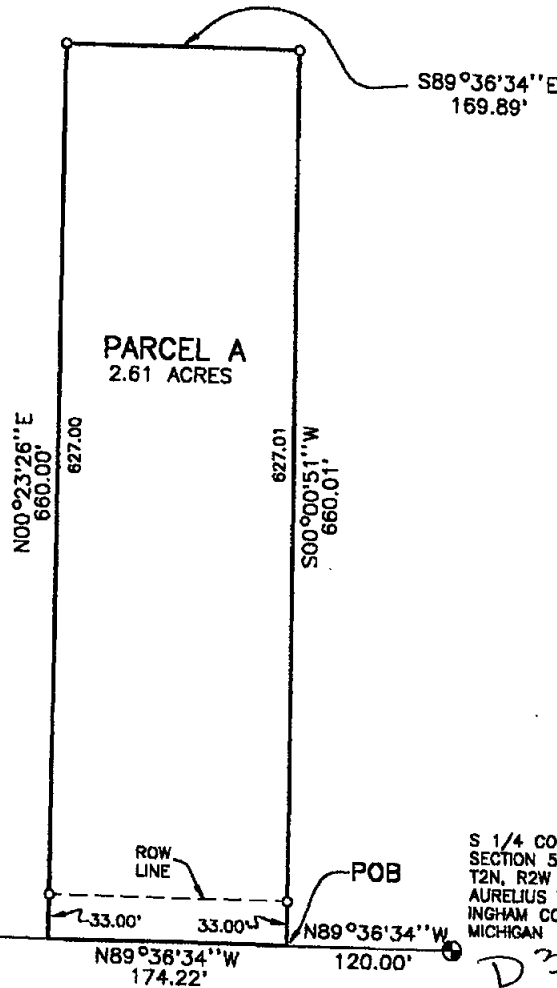
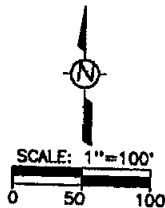
CERTIFICATE OF SURVEY

For: William and Beatrice Hart

LEGAL DESCRIPTION - PARCEL A


2003-051934
06/19/2003 08:28A

A parcel of land in the Southwest 1/4 of Section 5, T2N, R2W, Aurelius Township, Ingham County, Michigan; the surveyed boundary of said parcel being described as commencing at the South 1/4 Corner of Section 5, T2N, R2W, Michigan Meridian; thence N 89°36'34" W, along the South line of said Section 5, 120.00 feet to the POINT OF BEGINNING; thence N 89°36'34" W, continuing along said South line, 174.22 feet; thence N 00°23'26" E, 660.00 feet; thence S 89°36'34" E, 169.89 feet; thence S 00°00'51" W, 660.01 feet to the point of beginning; said parcel contains 2.61 acres.



LEGEND

1. Bearings are relative and are based on the South line of the SW 1/4 of Section 5, T2N, R2W, which was assumed to bear S 89°36'34" E.
2. All dimensions are in feet.
3. ————— indicates boundary of described parcel.
4. -x-x-x- indicates old fence line.
5. —+— indicates distance not to scale.
6. o indicates a set 5/8 inch diameter by 24 inch long rebar with cap imprinted "LS 28409", unless otherwise noted.
7. • indicates a found surveyor's marker as noted.



585 JEWETT ROAD
MASON, MICHIGAN 48854
517-676-6565

SW 1/4 Section 5
T2N, R2W, Aurelius Twp.
Ingham Co., Michigan

June 10, 2002

Job No. 33-1391
Sheet 2A of 4

CERTIFICATE OF SURVEY

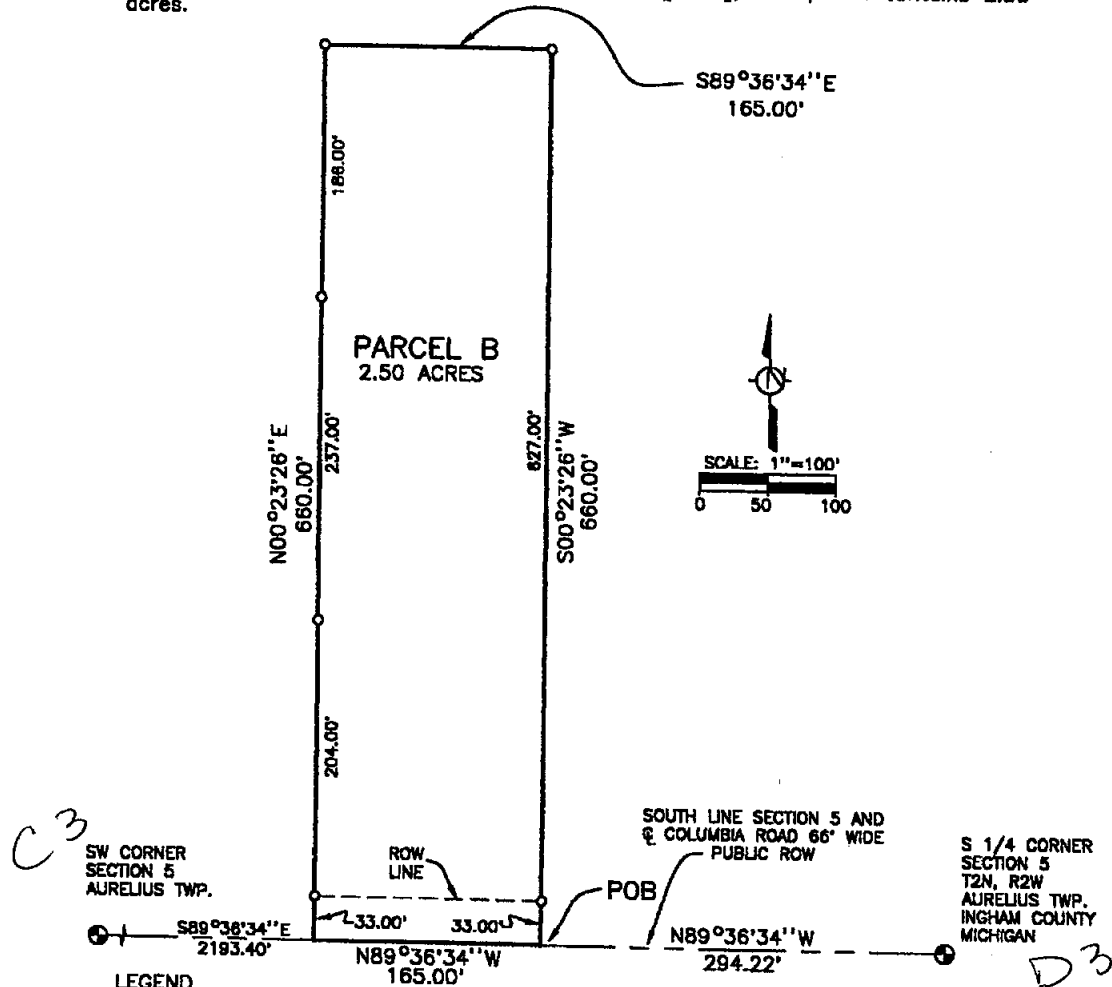
For: William and Beatrice Hart



2003-051934
Page: 3 of 8
06/19/2003 08:28A


LEGAL DESCRIPTION - PARCEL B

A parcel of land in the Southwest 1/4 of Section 5, T2N, R2W, Aurelius Township, Ingham County, Michigan; the surveyed boundary of said parcel being described as commencing at the South 1/4 Corner of Section 5, T2N, R2W, Michigan Meridian; thence N 89°36'34" W, along the South line of said Section, 294.22 feet to the POINT OF BEGINNING; thence N 89°36'34" W, continuing along said South line, 165.00 feet; thence N 00°23'26" E, 660.00 feet; thence S 89°36'34" E, 165.00 feet; thence S 00°23'26" W, 660.00 feet to the point of beginning; said parcel contains 2.50 acres.



LEGEND

- Bearings are relative and are based on the South line of the SW 1/4 of Section 5, T2N, R2W, which was assumed to bear S 89°36'34" E.
- All dimensions are in feet.
- — — — — indicates boundary of described parcel.
- x — x — indicates old fence line.
- + — indicates distance not to scale.
- o indicates a set 5/8 inch diameter by 24 inch long rebar with cap imprinted "LS 28409", unless otherwise noted.
- indicates a found surveyor's marker as noted.



585 JEWETT ROAD
MASON, MICHIGAN 48854
517-676-6565

SW 1/4 Section 5
T2N, R2W, Aurelius Twp.
Ingham Co., Michigan

June 10, 2002

Job No. 33-1391
Sheet 2B of 4

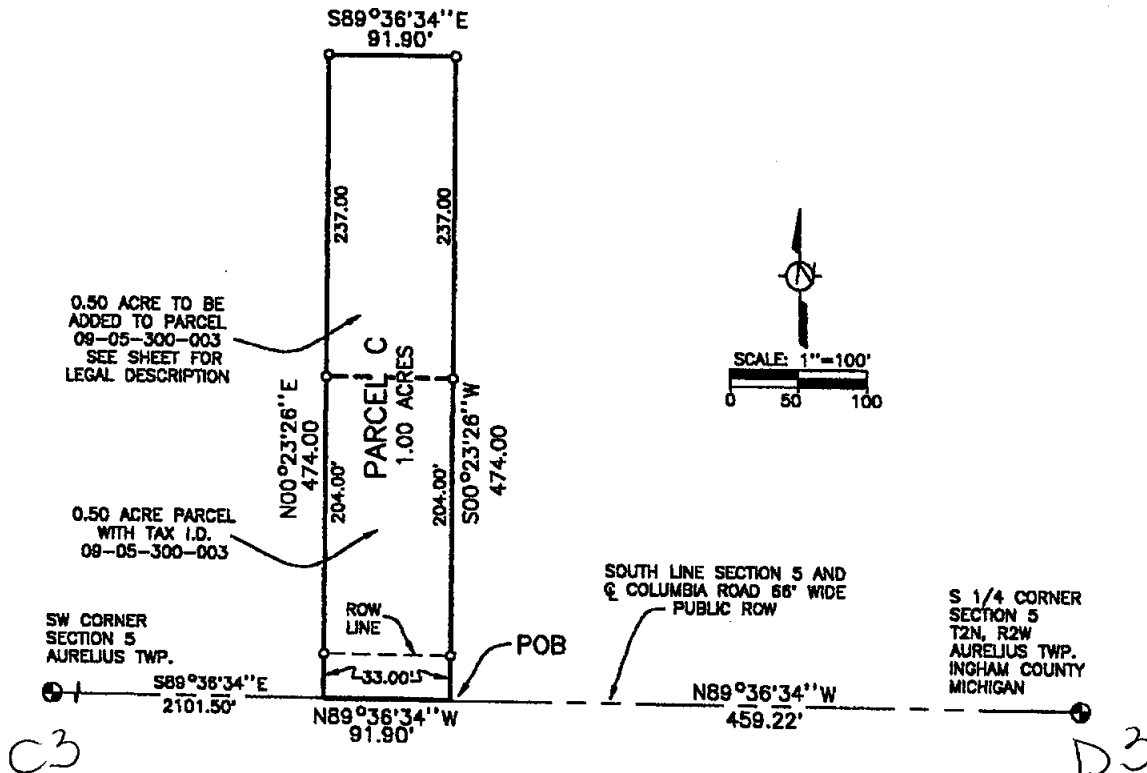
CERTIFICATE OF SURVEY

For: William and Beatrice Hart




LEGAL DESCRIPTION - PARCEL C

A parcel of land in the Southwest 1/4 of Section 5, T2N, R2W, Aurelius Township, Ingham County, Michigan; the surveyed boundary of said parcel being described as commencing at the South 1/4 Corner of Section 5, T2N, R2W, Michigan Meridian; thence N 89°36'34" W, along the South line of said Section, 459.22 feet to the POINT OF BEGINNING; thence N 89°36'34" W, continuing along said South line, 91.90 feet; thence N 00°23'26" E, 474.00 feet; thence S 89°36'34" E, 91.90 feet; thence S 00°23'26" W, 474.00 feet to the point of beginning; said parcel contains 1.00 acres.



LEGEND

- Bearings are relative and are based on the South line of the SW 1/4 of Section 5, T2N, R2W, which was assumed to bear S 89°36'34" E.
- All dimensions are in feet.
- indicates boundary of described parcel.
- - - indicates old fence line.
- + indicates distance not to scale.
- o indicates a set 5/8 inch diameter by 24 inch long rebar with cap imprinted "LS 28409", unless otherwise noted.
- indicates a found surveyor's marker as noted.



585 JEWETT ROAD
MASON, MICHIGAN 48854
517-676-6565

SW 1/4 Section 5
T2N, R2W, Aurelius Twp.
Ingham Co., Michigan

June 10, 2002
Revised July 9, 2002

Job No. 33-1391
Sheet 2C of 4

CERTIFICATE OF SURVEY

For: William and Beatrice Hart



2003-051934
Page: 3 of 4
06/19/2003 08:28A

LEGAL DESCRIPTION - ADDITIONAL LAND TO PARCEL C

A parcel of land in the Southwest 1/4 of Section 5, T2N, R2W, Aurelius Township, Ingham County, Michigan; the surveyed boundary of said parcel being described as commencing at the South 1/4 Corner of Section 5, T2N, R2W, Michigan Meridian; thence N 89°36'34" W, along the South line of said Section, 459.22 feet; thence N 00°23'26" E, 237.00 feet to the POINT OF BEGINNING; thence N 89°36'34" W, 91.90 feet; thence N 00°23'26" E, 237.00 feet; thence S 89°36'34" E, 91.90 feet; thence S 00°23'26" W, 237.00 feet to the point of beginning; said parcel contains 0.50 acres.

LEGAL DESCRIPTION - REMAINDER

A parcel of land in the Southwest 1/4 of Section 5, T2N, R2W, Aurelius Township, Ingham County, Michigan; the boundary of said parcel being described as commencing at the South 1/4 Corner of Section 5, T2N, R2W, Michigan Meridian; thence N 00°00'51" E, along the North-South 1/4 line of said section, 363.00 feet to the POINT OF BEGINNING; thence N 89°36'34" W, 120.00 feet; thence N 00°00'51" E, 297.01 feet; thence N 89°36'34" W, 334.89 feet; thence S 00°23'26" W, 186.00 feet; thence N 89°36'34" W, 91.90 feet; thence S 00°23'26" W, 474.00 feet; thence N 89°36'34" W, along the South line of said section, 775.19 feet; thence N 00°03'22" W, along the West line of the East 1/2 of the Southwest 1/4 of said section, 2641.58 feet; thence S 89°28'07" E, along the East-West 1/4 line of said section, 1329.59 feet; thence S 00°00'51" W, along said North-South 1/4 line, 2275.29 feet to the point of beginning; said parcel contains 73.37 acres.



585 JEWETT ROAD
MASON, MI 48854
517-676-6565

SW 1/4 Section 5 T2N, R2W
Aurelius Twp. Ingham Co., Michigan
July 9, 2002
Job No. 33-1391
Sheet 3 of 4

CERTIFICATE OF SURVEY

For: William and Beatrice Hart



2003-051934
Page: 6 of 8
06/19/2003 08:28A

CORNERS OF THE UNITED STATES PUBLIC LAND SURVEY
Section 5, T2N, R2W, Aurelius Township, Ingham County, Michigan

C-2 T2N R2W West 1/4 Corner Section 5 Recorded Liber 3 Page 584

1/2" Bar at four-way fence corner

Nail in 12" Oak

Nail in 24" Swamp Oak

Nail in 4" Maple

S80°E	33.3'
N85°W	20.1'
N03°W	11.8'

C-3 T2N R2W Northeast Corner Section 7 Recorded on survey Liber 8 Page 372

1/2" bar with gear top

Nail & Tag 28414 North Side 15" Shagbark

Nail & Tag 28414 West Side 24" Shagbark

Nail & Tag 28414 West Side 40" Hickory

Nail & Tag 18998 SE Side 30" Maple

Nail & Tag 18998 SW Side 40" Hickory

Naz. 26°	58.70'
Naz. 41°	40.95'
Naz. 139°	38.73'
Naz. 230°	34.22'
Naz. 139°	39.55'

D-2 T2N R2W Center Section 5

Found 1/2" Bar & Cap 18989 in old fence corner post hole

Nail & Tag 18989 in West Side 10" Hickory

Nail & Tag 25837 in North Side 19" Cherry

Nail & Tag 18989 in SW Side 14" Ash

Nail & Tag 25837 in North Side 19" Beech

S05°W	7.40'
West	29.11'
N19°W	22.66'
S85°E	35.93'

D-3 T2N R2W S 1/4 Corner Section 5 Recorded Liber 2 Page 303

1" Boatspike

Nail & Tag 18998 in SW side 24" Ash

Nail & Tag 18998 in West side 30" Maple

Nail & Tag 18998 in North side 18" Walnut

Nail & Tag 18998 in West side 6" Ash

NW	43.75'
North	83.0'
SW	73.30'
South	36.2'

CERTIFICATE OF SURVEY

I hereby certify to the parties named hereon, that we have, at the direction of Kris Taylor of Real Estate One Capitol, surveyed and divided into 3 parcels and a remainder land previously described for tax purposes as:

E 1/2 OF SW 1/4 OF SEC 5 EXC BEG AT S 1/4 COR OF SEC 5 - W 120 FT
-N 0° 22'37" W 363 FT -E 120 FT - S 0° 22'37" E ALNG NS 1/4 LN 363 FT TO POB.
ALSO EXC COM AT SW COR OF SEC 5 -E 2101.5 FT TO POB -N 237 FT -E 91.9 FT -
S 237 FT - W 91.9 FT TO POB ON SEC 5, T2NR2W 78.5 A. m/c

that we performed the fieldwork for this survey in June and July of 2002; that determined the size and shape of the Southwest 1/4 of Section 5 and subdivided it in accord with the instructions for the United State Public Land Survey; that one of the parcels surveyed is intended to be used to enlarge a previously existing property and that we have depicted the property resulting from the combination of the existing description and the additional land description as Parcel C in this Certificate of Survey; that we have found or set, as noted hereon, permanent markers at all corners and angle points of the boundaries of the 3 parcels; and that a concise description of each of the parcels is given hereon, and that we have described the remainder, but did not monument it.

This survey complies with the requirements of Act 132 of P.A. 1970.

This survey was performed with a ratio of closure on the unadjusted field observations of 1 in 5000.

R. L. Enger 9 JULY 2002
Ronald L. Enger, LLS No. 28409



585 JEWETT ROAD
MASON, MI 48854
517-676-6565

SW 1/4 Section 5 T2N, R2W
Aurelius Twp. Ingham Co., Michigan
July 9, 2002
Job No. 33-1391
Sheet 4 of 4

Paula Johnson
INGHAM COUNTY
REGISTER OF DEEDS

RECORDED

L-8 P-1125

SURV 29.00

2003-051935



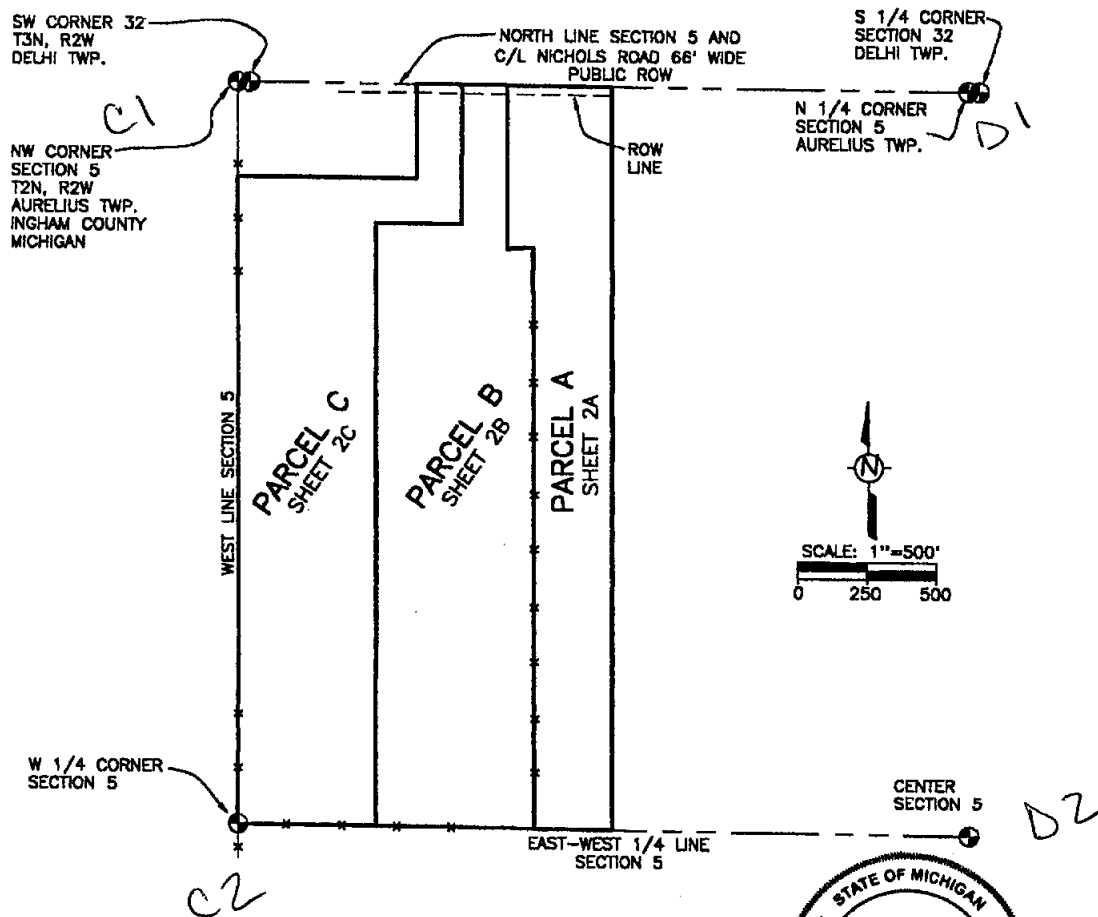
2003-051935

Page: 1 of 8

06/19/2003 09:28A

CERTIFICATE OF SURVEY

For: Harold and Patricia Pierson



585 JEWETT ROAD
MASON, MICHIGAN 48854
517-676-6565

NW Fractional 1/4 Section 5
T2N, R2W, Aurelius Twp.
Ingham Co., Michigan

August 1, 2002

Job No. 33-1388
Sheet 1 of 4



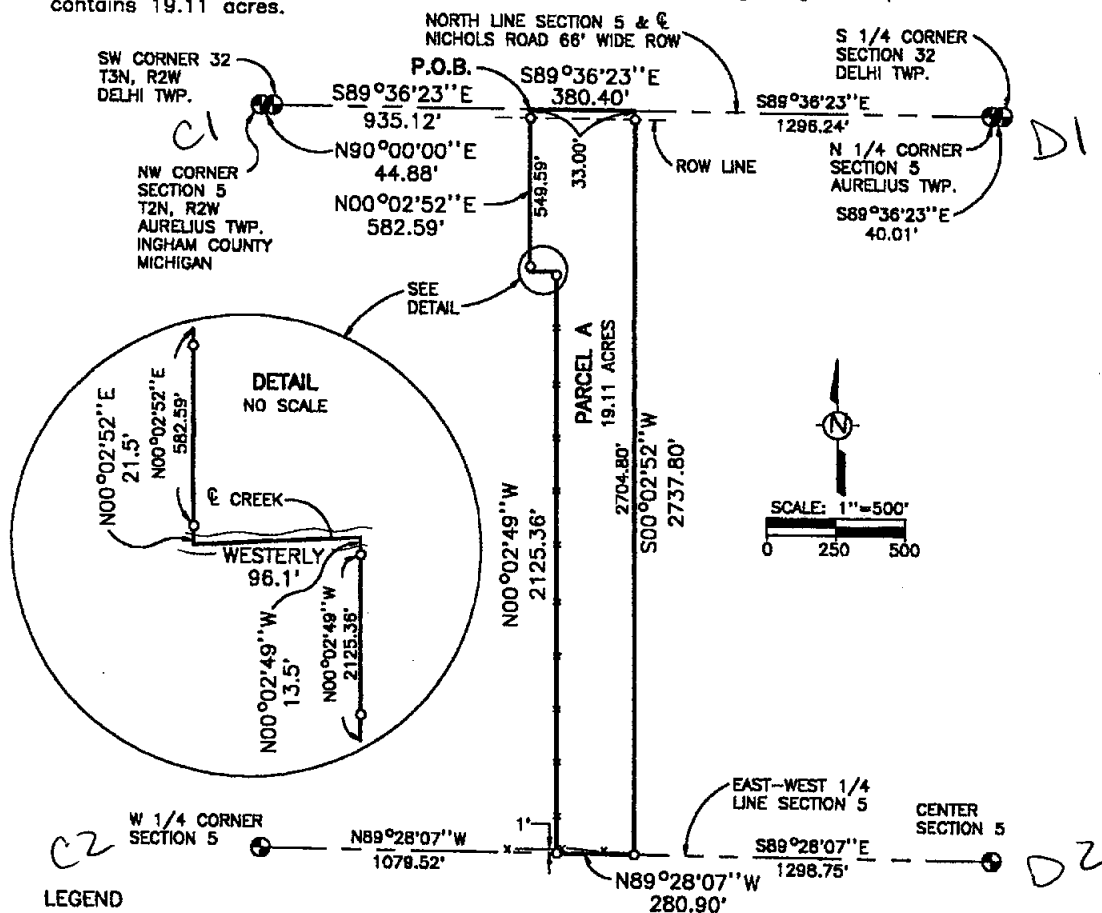
2003-051935
Page: 2 of 6
06/19/2003 08:28A

CERTIFICATE OF SURVEY

For: Harold & Patricia Pierson


LEGAL DESCRIPTION - PARCEL A

A parcel of land in the Northwest fractional 1/4 of Section 5, T2N, R2W, Aurelius Township, Ingham County, Michigan; the surveyed boundary of said parcel being described as commencing at the Northwest Corner of Section 5, T2N, R2W, Michigan Meridian; thence N 90°00'00" E, along the North line of said Section 5, 44.88 feet to Southwest Corner of Section 32, T3N, R2W; thence S 89°36'23" E, along the North line of said Section 5, 935.12 feet to the POINT OF BEGINNING; thence S 89°36'23" E, continuing along said North line, 380.40 feet; thence S 00°02'52" W, 2737.80 feet; thence N 89°28'07" W, along the East-West 1/4 line, 280.90 feet; thence N 00°02'49" W, 2125.36 feet to a point on the South bank of a creek; thence N 00°02'49" W, about 13.5 feet to the centerline of said creek; thence Westerly along said centerline, about 96.1 feet; thence N 00°02'52" E, about 21.5 feet to a point on the North bank of said creek; thence N 00°02'52" E, 582.59 feet to the point of beginning; said parcel contains 19.11 acres.



LEGEND

1. Bearings are relative and are based on the South line of the SW 1/4 of Section 32, T3N, R2W, which was assumed to bear S 89°36'23" E.
2. All dimensions are in feet.
3. ————— indicates boundary of described parcel.
4. - - - - - indicates old fence line.
5. ———+——— indicates distance not to scale.
6. ○ indicates a set 5/8 inch diameter by 24 inch long rebar with cap imprinted "LS 28409", unless otherwise noted.
7. ● indicates a found surveyor's marker as noted.



585 JEWETT ROAD
MASON, MICHIGAN 48854
517-676-6565

NW Fractional 1/4 Section 5
T2N, R2W, Aurelius Twp.
Ingham Co., Michigan

August 1, 2002

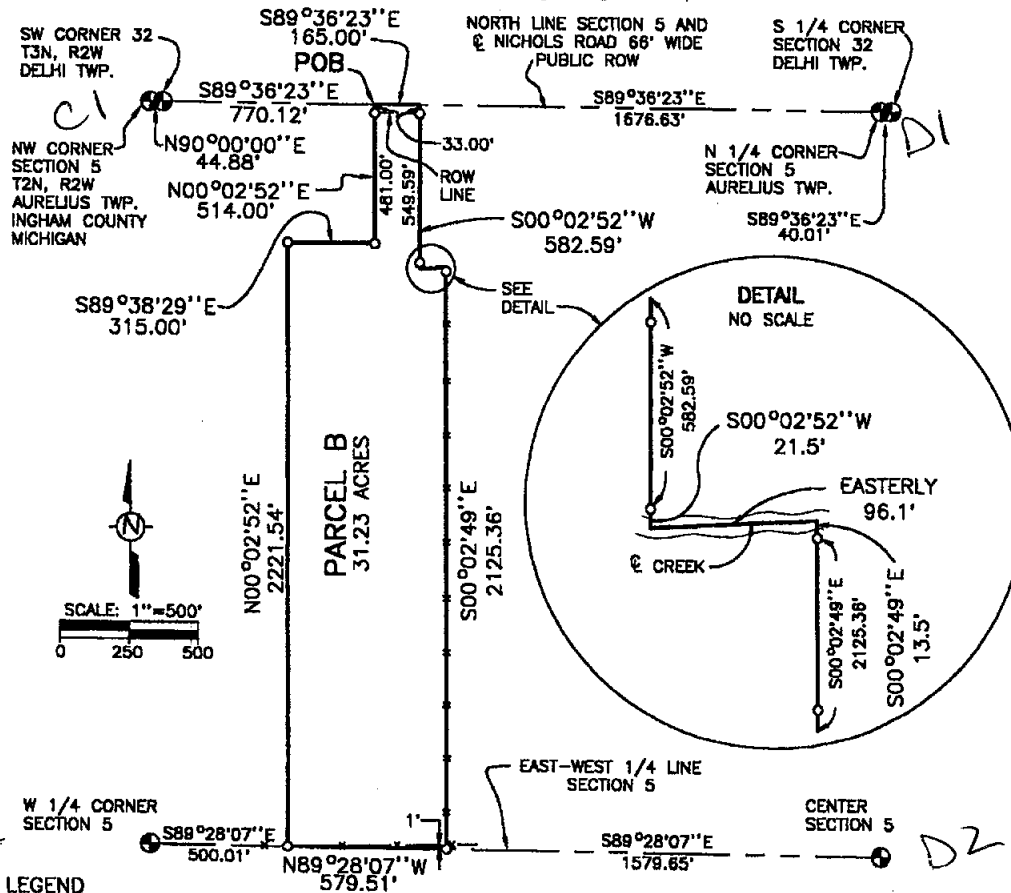
Job No. 33-1388
Sheet 2A of 4

CERTIFICATE OF SURVEY

For: Harold and Patricia Pierson

LEGAL DESCRIPTION - PARCEL B

A parcel of land in the Northwest fractional 1/4 of Section 5, T2N, R2W, Aurelius Township, Ingham County, Michigan; the surveyed boundary of said parcel being described as commencing at the Northwest Corner of Section 5, T2N, R2W, Michigan Meridian; thence N 90°00'00" E, along the North line of said Section 5, 44.88 feet to Southwest Corner of Section 32, T3N, R2W; thence S 89°36'23" E, along the North line of said Section 5, 770.12 feet to the POINT OF BEGINNING; thence S 89°36'23" E, continuing along said North line, 165.00 feet; thence S 00°02'52" W, 582.59 feet to a point on the North bank of a creek; thence S 00°02'52" W, about 21.5 feet to the centerline of said creek; thence Easterly along said centerline, about 96.1 feet; thence S 00°02'49" E, to a point on the South bank of said creek, about 13.5 feet; thence S 00°02'49" E, 2125.36 feet; thence N 89°28'07" W, along the East-West 1/4 line, 579.51 feet; thence N 00°02'52" E, 2221.54 feet; thence S 89°38'29" E, 315.00 feet; thence N 00°02'52" E, 514.00 feet to the point of beginning; said parcel contains 31.23 acres.



LEGEND

- Bearings are relative and are based on the South line of the SW 1/4 of Section 32, T3N, R2W, which was assumed to bear S 89°36'23" E.
- All dimensions are in feet.
- indicates boundary of described parcel.
- - - indicates old fence line.
- + indicates distance not to scale.
- o indicates a set 5/8 inch diameter by 24 inch long rebar with cap imprinted "LS 28409", unless otherwise noted.
- indicates a found surveyor's marker as noted.



585 JEWETT ROAD
MASON, MICHIGAN 48854
517-676-6565

NW Fractional 1/4 Section 5
T2N, R2W, Aurelius Twp.
Ingham Co., Michigan

August 1, 2002

Job No. 33-1388
Sheet 2B of 4

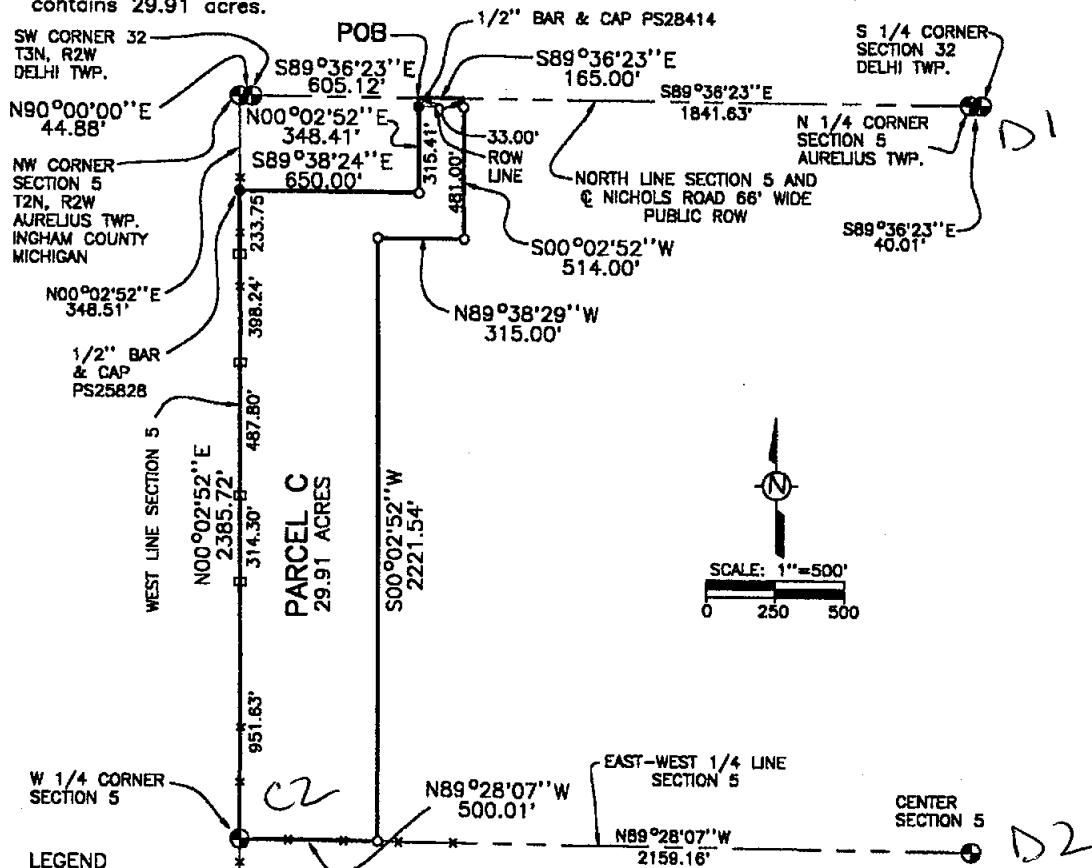
CERTIFICATE OF SURVEY

For: Harold and Patricia Pierson

LEGAL DESCRIPTION - PARCEL C




A parcel of land in the Northwest fractional 1/4 of Section 5, T2N, R2W, Aurelius Township, Ingham County, Michigan; the surveyed boundary of said parcel being described as commencing at the Northwest Corner of Section 5, T2N, R2W, Michigan Meridian; thence N 90°00'00" E, along the North line of said Section 5, 44.88 feet to the Southwest Corner of Section 32, T3N, R2W; thence S 89°36'23" E, along the North line of said Section 5, 605.12 feet to the POINT OF BEGINNING; thence S 89°36'23" E, continuing along said North line, 165.00 feet; thence S 00°02'52" W, 514.00 feet; thence N 89°38'29" W, 315.00 feet; thence S 00°02'52" W, 2221.54 feet; thence N 89°28'07" W, along the East-West 1/4 line, 500.01 feet to the West 1/4 corner of said Section 5; thence N 00°02'52" E, along the West line of said Section 5, 2385.72 feet; thence S 89°38'29" E, 650.00 feet; thence N 00°02'52" E, 348.41 feet to the point of beginning; said parcel contains 29.91 acres.



LEGEND

- Bearings are relative and are based on the South line of the SW 1/4 of Section 32, T3N, R2W, which was assumed to bear S 89°36'23" E.
- All dimensions are in feet.
- indicates boundary of described parcel.
- - - indicates old fence line.
- + indicates distance not to scale.
- o indicates a set 5/8 inch diameter by 24 inch long rebar with cap imprinted "LS 28409", unless otherwise noted.
- indicates a found surveyor's marker as noted.
- indicates a set wood loth.



585 JEWETT ROAD
MASON, MICHIGAN 48854
517-676-6565

NW Fractional 1/4 Section 5
T2N, R2W, Aurelius Twp.
Ingham Co., Michigan

June 3, 2002

Job No. 33-1388
Sheet 2C of 4

CERTIFICATE OF SURVEY

For: Harold and Patricia Pierson



2003-051935
Page: 8 of 8
06/19/2003 09:28A

CORNERS OF THE UNITED STATES PUBLIC LAND SURVEY
Section 32, T3N, R2W, Delhi Township, Ingham County, Michigan

C-13 T3N R2W Southwest Corner Section 32 Recorded Liber 9 Page 318

1/2" diameter steel rod in Monument Box

Chisled "x" in center of beehive catch basin cover

Nail & Tag 16053 in East side 12" Oak

Nail & Tag 18998 in East side utility pole

Nail in South side utility pole

N45°W 73.52'

S40°W 73.28'

S15°E 32.10'

N61°E 99.38'

D-13 T3N R2W South 1/4 Corner Section 32 Recorded Liber 6 Page 89

Set 4" x 36" concrete monument with 1/2" x 38" rerod and cap 18998, with concrete collar and cover in location of 2" gas pipe

Nail & Tag 18998 in east side 20" Oak

Nail & Tag 18998 in NE side 24" Oak

Nail & Tag 18998 in south side 38" Oak

SE corner concrete covert C.M.P. reinforcement

Concrete monument recorded as D-1, Aurelius Twp., T2N, R2W

SSW 33.50'

SW 47.15'

NNW 38.81'

NNW 26.39'

W 40.02'

Section 5, T2N, R2W, Aurelius Township, Ingham County, Michigan

C-1 T2N R2W Northwest Corner Section 5 Recorded Liber 9 Page 572

Set P.K. Nail & Washer 25828

Nail & Tag 25828 in SW side utility pole

Nail & Tag 25828 in SE side power pole

Nail & Tag 25828 in North side 20" Maple

Nail & Tag 25828 in North side power pole

Iron in monument box at SE corner Section 31, T3N, R2W

Naz. 115° 66.18'

Naz. 69° 139.96'

Naz. 249° 93.64'

Naz. 281° 251.57'

Naz. 90° 44.88'

C-2 T2N R2W West 1/4 Corner Section 5 Recorded Liber 3 Page 584

1/2" Bar at four-way fence corner

Nail in 12" Oak

Nail in 24" Swamp Oak

Nail in 4" Maple

S80°E 33.3'

N85°W 20.1'

N03°W 11.8'

D-1 T2N R2W North 1/4 Corner Section 5 Recorded Liber 4 Page 294

Set 4" x 36" concrete monument with 1/2" x 38" rerod with cap 18998 and concrete collar with lid at location of 2" gas pipe

Nail & Tag 18998 in NW side 26" Oak

Nail & Tag 18998 in NE side 20" Oak

Nail & Tag 18998 in SE side 36" Oak

Nail & Tag 18998 in West side Twin Maple

South 1/4 Corner, Section 32, Delhi Twp., concrete monument in monument box

SSW 19.64'

SSE 26.26'

NNE 38.95'

NNW 31.36'

East 40.07'

D-2 Center Section 5

Found 1/2" Bar & Cap 18989 in old fence corner post hole

Nail & Tag 18989 in West Side 10" Hickory

Nail & Tag 25837 in North Side 19" Cherry

Nail & Tag 18989 in SW Side 14" Ash

Nail & Tag 25837 in North Side 19" Beech

S05°W 7.40'

West 29.11'

N19°W 22.66'

S85°E 35.93'



585 JEWETT ROAD
MASON, MI 48854
517-676-6565

NW 1/4 Section 29, T1S, R2W
Aurelius Twp., Ingham Co., Michigan

August 1, 2002

Job No. 38-468
Sheet 3 of 4

CERTIFICATE OF SURVEY

For: Harold and Patricia Pierson



I hereby certify to the parties named hereon, that we have, at their direction, surveyed and divided into 3 parcels land previously described as:


W 85.45 A OF NW FRL 1/4 EXC. BEG AT NW COR OF SEC 5 -E 44.88 FT. OT SW COR OF SEC 32 T3N R2W -S89D36'23"E 605.12 FT ALNG N SEC LN -S00D01'55"W 348.41 FT -N89D38'30"W 650 FT TO W SEC LN -00D01'55"E 348.5 FT ALNG SD LN TO POB ON SEC 5 T2N R2W 80.25 A M/L.

that we performed the fieldwork for this survey in May, June, July and August of 2002; that we have found or set, as noted hereon, permanent markers at all corners and angle points of the boundaries of these parcels; and that concise descriptions of each parcel are given hereon.

This survey complies with the requirements of Act 132 of P.A. 1970.

This survey was performed with a ratio of closure on the unadjusted field observations of 1 in 5000.

R. L. Enger 30 August 2002
Ronald L. Enger, LLS No. 28409.



585 JEWETT ROAD
MASON, MI 48854
517-676-6585

NW 1/4 Section 29, T1S, R2W
Aurelius Twp., Ingham Co., Michigan

August 1, 2002

Job No. 33-1388
Sheet 4 of 4

CERTIFICATE OF SURVEY

Paula Johnson-
INGHAM COUNTY
REGISTER OF DEEDS
OFFICIAL SEAL



L-9 P-46

SURV 17.00

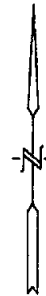
2004-026883



2004-026883
Page: 1 of 2
04/29/2004 08:45 A

C3

NORTHWEST CORNER
SECTION 8, T2N, R2W



WEST LINE OF SECTION 8

GALE ROAD

N00°01'45"W 825.03'

1620.40'

195.02'

165.00'

660.03'

33' RIGHT OF WAY

FOUND BAR &
CAP #21275

P.O.B. B

N89°17'22"W 660.00'

S89°17'22"E 660.00'

PARCEL A
±2.50 ACRES

N89°17'22"W 660.00'

FOUND BAR &
CAP #18998

S00°01'45"E
165.00'

NOTE:
CORNER FALLS IN WEST 1/3
OF 26" WALNUT TREE, SET
BAR & CAP 2.0 FEET WEST
OF ACTUAL CORNER.


FOUND BAR &
CAP #21275

PARCEL B
±8.45 ACRES

N89°17'22"W 664.87'

S00°01'32"W 360.02'

FOUND BAR &
CAP #18998



BEARINGS ARE RELATIVE TO SURVEYS
RECORDED IN LIBER 2, PAGE 674 AND
LIBER 4, PAGE 209 WHICH RECORDS THE
WEST LINE OF SECTION 8 AS N00°01'45"W

WEST 1/4 CORNER
SECTION 8, T2N, R2W

C4

We hereby certify that we have surveyed the property lines herein described, and that there are no visible encroachments upon the above described property, except as shown hereon.
We further certify that we have fully complied with the requirements of Section 3, Public Act 132 of 1970, and that the ratio of closure of this survey is no greater than 1/5000.

LEGEND

- Set Iron & Cap No. 18994
- Found Iron
- Fence Line
- R Recorded Distance
- M Measured Distance
- D Deeded Distance

Ron Helsel
RON HELSEL PS No. 18994

Date 4-02-04

RON HELSEL PS

Land Surveyors
P.O. Box 141, DeWitt, MI 48820
ph (517) 669-3640 fax (517) 669-6521

FOR:

JOHN & KAY DECARLI
175 Gale Road
Mason, Michigan 48854

FIELD R H

SCALE 1"= 200'

DRAWN G J W

JOB NO. 04-1478B

CHECKED R H

SHEET 1 OF 2

CERTIFICATE OF SURVEY



LEGAL DESCRIPTIONS

A SPLIT OF THE SOUTH 360.02 FEET OF A PARCEL OF LAND AS DESCRIBED IN LIBER 4, PAGES 209 TO 211 OF SURVEYS, RECORDED FEB. 2, 1981.

PARCEL "A" THAT PART OF THE SOUTH 360.02 FEET OF THE NORTH 1/2 OF THE SOUTHWEST 1/4 OF THE NORTHWEST 1/4 OF SECTION 8, T2N, R2W, AURELIUS TOWNSHIP, INGHAM COUNTY, MICHIGAN DESCRIBED AS: BEGINNING AT A POINT ON THE WEST LINE OF SAID SECTION 660.03 FEET, N00°01'45"W FROM THE WEST 1/4 CORNER OF SAID SECTION 8; THENCE CONTINUING N00°01'45"W, 165.00 FEET ON THE WEST LINE OF SECTION 8; THENCE S89°17'22"E, 660.00 FEET; THENCE S00°01'45"E, 165.00 FEET; THENCE N89°17'22"W, 660.00 FEET TO THE POINT OF BEGINNING. CONTAINING 2.50 ACRES. SUBJECT TO THE WEST 33 FEET THEREOF FOR USE AS PUBLIC RIGHT OF WAY, EASEMENTS AND RESTRICTIONS OF RECORD.

PARCEL "B" THAT PART OF THE SOUTH 360.02 FEET OF THE NORTH 1/2 OF THE SOUTHWEST 1/4 OF THE NORTHWEST 1/4 OF SECTION 8, T2N, R2W, AURELIUS TOWNSHIP, INGHAM COUNTY, MICHIGAN DESCRIBED AS: BEGINNING AT A POINT ON THE WEST LINE OF SAID SECTION 825.03 FEET, N00°01'45"W FROM THE WEST 1/4 CORNER OF SAID SECTION 8; THENCE CONTINUING N00°01'45"W, 195.02 FEET ON THE WEST LINE OF SECTION 8; THENCE S89°17'22"E, 1324.71 FEET; THENCE S00°01'32"W, 360.02 FEET; THENCE N89°17'22"W, 664.37 FEET; THENCE N00°01'45"W, 165.00 FEET; THENCE N89°17'22"W, 660.00 FEET TO THE POINT OF BEGINNING. CONTAINING 8.45 ACRES. SUBJECT TO THE SOUTH 33 FEET THEREOF FOR USE AS PUBLIC RIGHT OF WAY, EASEMENTS AND RESTRICTIONS OF RECORD.

WITNESSES TO GOVERNMENT CORNERS:

WEST 1/4 CORNER SECTION 8, T2N, R2W LIBER 2, PAGE 129 OF CORNERS
FOUND A 1/2" BAR IN MONUMENT BOX.

FOUND NAIL & TAG 28414 N/SIDE 16" HICKORY, AZ. 27°, 58.71 FEET

FOUND NAIL & TAG 28414 W/SIDE 24" HICKORY, AZ. 40°, 40.95 FEET

FOUND NAIL & TAG 18998 SOUTHEAST/SIDE 32" MAPLE, AZ. 232°, 34.24 FEET

FOUND NAIL & TAG 28414 WEST/SIDE 40 HICKORY, AZ. 139°, 38.93 FEET

West
NORTHEAST CORNER SECTION 8, T2N, R2W, LIBER 2, PAGE 303 OF CORNERS

ORIGINALLY DESCRIBED AS A BOAT SPIKE, FOUND 1/2" IRON BAR


FOUND NAIL & TAG 18998 EAST/SIDE 8" MAPLE, AZ. 10°, 45.58 FEET

FOUND NAIL & TAG 18998 NORTHEAST/SIDE POWER POLE, AZ. 315°, 48.34 FEET

FOUND NAIL & TAG 18998 WEST/SIDE 24" HICKORY, AZ. 350°, 49.33 FEET

FOUND NAIL & TAG 18998 EAST/SIDE 22" MAPLE, AZ. 190°, 200.40 FEET

MEASURED 2640.45 FEET TO WEST 1/4 CORNER SECTION 8



We hereby certify that we have surveyed the property lines herein described, and that there are no visible encroachments upon the above described property, except as shown hereon.
We further certify that we have fully complied with the requirements of Section 3, Public Act 132 of 1970, and that the ratio of closure of this survey is no greater than 1/5000.

LEGEND

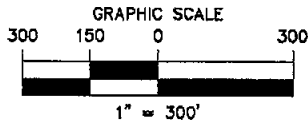
- Set Iron & Cap No. 18994
- Found Iron
- Fence Line
- R Recorded Distance
- M Measured Distance
- D Deeded Distance

Ron Helsel
RON HELSEL PS No. 18994

Date *4-02-04*

RON HELSEL PS Land Surveyors P.O. Box 141, DeWitt, MI 48820 ph (517) 669-3640 fax (517) 669-6521	
FOR: JOHN & KAY DECARLI 175 Gale Road Mason, Michigan 48854	
FIELD R H	SCALE 1" = 200'
DRAWN G J W	JOB NO. 04-1478B
CHECKED R H	SHEET 2 OF 2

CERTIFICATE OF SURVEY




Paula Johnson-
INGHAM COUNTY
REGISTER OF DEEDS
OFFICIAL SEAL



L-9 P-141

SURV 17.00

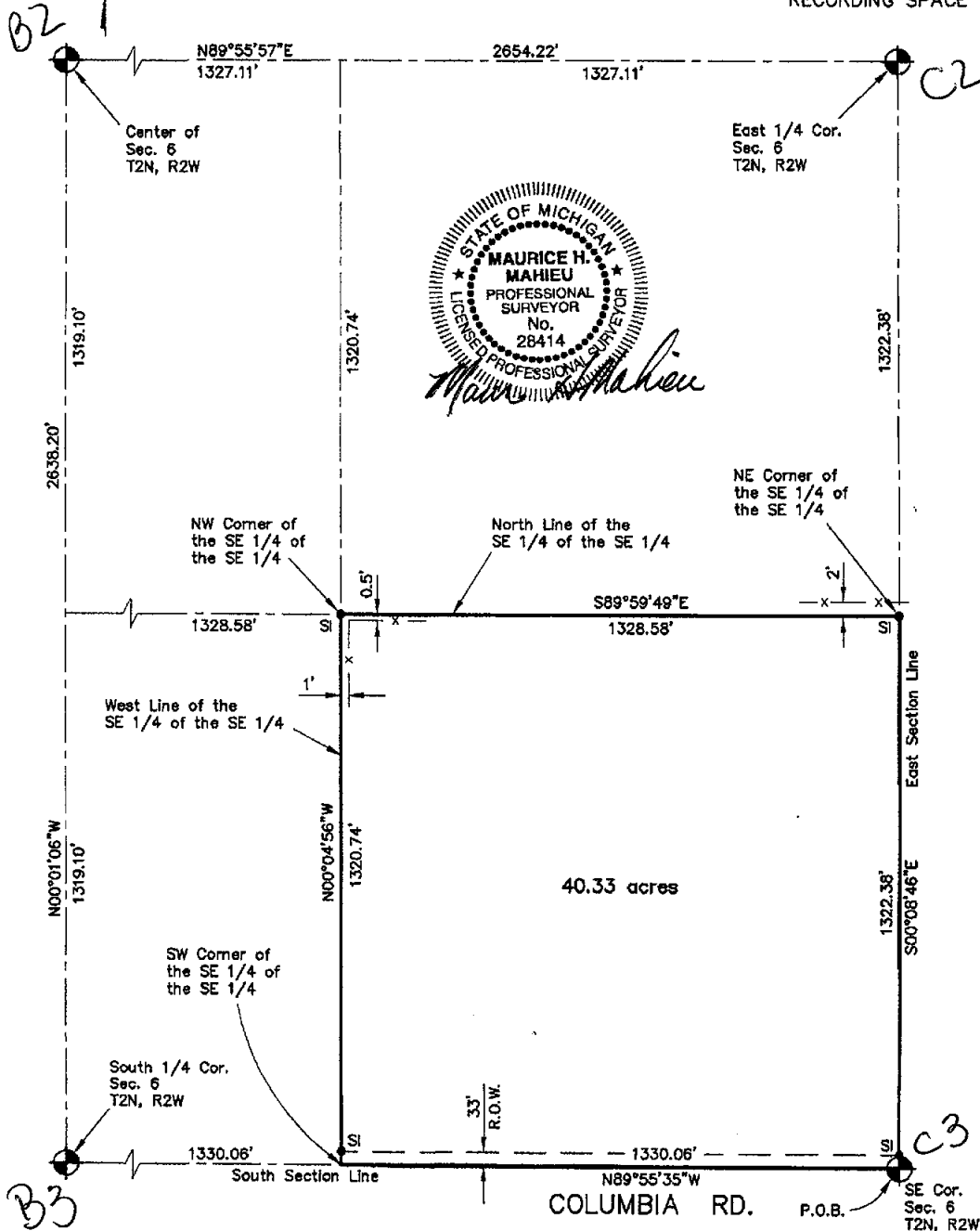
2005-001401



2005-001401

Page: 1 of 2
01/10/2005 08:09r

RECORDING SPACE



LEGEND

ALL DIMENSIONS ARE IN FEET AND DECIMALS THEREOF
D= DEEDED
P= PLATTED
M= MEASURED
PROPERTY CORNER IRON ●
CONCRETE MONUMENT ○
FENCE LINE —*—*—*—*

FI= FOUND IRON
SI= SET IRON



WOLVERINE ENGINEERS & SURVEYORS, INC.
312 NORTH ST. MASON, MICHIGAN 48854
PHONE (517) 676-9200 FAX (517) 676-9396

SURVEY FOR: Entrust Great Lakes LLC

FIELD SURVEY: TY & TD

DATE: 12-29-04

DRAWN BY: MJM

SHEET: 1 OF 2

SCALE: 1" = 300'

JOB NO.: 04-0607

RE: XXXX.DWG

DRAWING: 0607-SURV.DWG

CERTIFICATE OF SURVEY

Center of Section 6
T2N, R2W, Aurelius Twp.
Fnd. 1/2" Iron rod 5'± West
of c/i Kingman Road

32



2005-001401
Page: 2 of 2
01/10/2005 08:09F

Witnesses:
N&T #28414 E. side 12" Poplar, N25°W 61.71'
N&T #28414 E. side 48" Maple, N05°E 168.35'
N&T #28414 W. side 48" Walnut, N14°E 196.22'
N&T #28414 W. side utility pole, N23°E 168.90'

RECORDING SPACE

East 1/4 Corner, Section 6
T2N, R2W, Aurelius Twp.
Fnd. 1/2" Iron rod at fence anchor post

C2

Witnesses:
N&T #25828 W. side 18" Maple, North 12.03'
N&T #25828 N. side 9" Maple, S40°W 15.66'
N&T #28414 S. side 15" Maple, East 2.56'
N&T #28414 W. side 15" Maple, South 30.23'

Southeast Corner, Section 6
T2N, R2W, Aurelius Twp.
Fnd. small axle shaft

C3

Witnesses:
N&T #28414 W. side 18" Maple, N09°E 55.78'
N&T #18998 W. side 36" Hickory, N10°W 49.39'
N&T #18998 E. side utility pole, N44°W, 48.40'
N&T #18998 E. side 28" Maple, S12°W 200.45'

South 1/4 Corner, Section 6
T2N, R2W, Aurelius Twp.
Fnd. 1/2" Iron rod 2'± N. of c/i Columbia Rd.

33

Witnesses:
N&T #28414 N. side 8" Poplar, S73°W 88.16'
N&T #28414 S. side utility pole, N68°W 103.85'
N&T #28414 S. side utility pole, N75°E, 93.53'
N&T #28414 SE side 21" Maple, N46°E 74.84'

Legal Description as provided this office:

The SE 1/4 of the SE 1/4 of Section 6, T2N, R2W, Aurelius Township, Ingham County, Mi.

The above parcel has been field surveyed and is more particularly described as follows:

The SE 1/4 of the SE 1/4 of Section 6, T2N, R2W, Aurelius Township, Ingham County, Michigan, described as beginning at the Southeast Corner of said Section 6; thence N89°55'35"W 1330.06 feet along the South Section Line to the Southwest Corner of the SE 1/4 of the SE 1/4 of said Section 6; thence N00°04'56"W 1320.74 feet along the West line of said SE 1/4 to the Northwest Corner of said SE 1/4; thence S89°59'49"E 1328.58 feet along the North Line of said SE 1/4 to the Northeast Corner of said SE 1/4; thence S00°08'46"E 1322.38 feet along the East Section Line to the point of beginning, containing 40.33 acres of land more or less and subject to any easements or rights of way of record.

The basis of bearing for this survey is based on a survey recorded in Liber 2, Page 784, Ingham County Records.

I hereby certify that I have surveyed and mapped the land above platted and/or described on December 28, 2004, and that the ratio of closure on the unadjusted field observation of such survey was 1/15,000, and that the requirements of P.A. 132, 1970 have been complied with.

Maurice H. Mahieu
Maurice H. Mahieu P.S. #28414



LEGEND

ALL DIMENSIONS ARE IN FEET AND DECIMALS THEREOF
D= DEEDED
P= PLATTED
M= MEASURED
PROPERTY CORNER IRON •
CONCRETE MONUMENT ○
FENCE LINE —*—*—*—*

FI= FOUND IRON
SI= SET IRON



WOLVERINE ENGINEERS & SURVEYORS, INC
312 NORTH ST. MASON, MICHIGAN 48854
PHONE (517) 676-9200 FAX (517) 676-9396

SURVEY FOR: Entrust Great Lakes LLC	
FIELD SURVEY: TY & TD	DATE: 12-29-04
DRAWN BY: MJM	SHEET: 2 OF 2
SCALE: 1" = 300'	JOB NO.: 04-0607

RE:XXXX.DWG


DRAWING: 0607-surr.DWG

CERTIFIED BOUNDARY SURVEY

FOR: **JOE BULLEN**

B:8 P:308 5/26/06 2:22 PM
2006-027426 SURVEY Receipt #11903
Paula Johnson, Ingham County, Michigan

Page: 4



LEGEND

- = Set 5/8" Bar with Cap
- = Found Iron as Noted
- = Survey Boundary Line
- = Distance Not to Scale
- X—X— = Fence
- ▨ = Deck, Porch, Sidewalk, & Patio Areas

All Dimensions are in Feet and Decimals Thereof.

All Improvements Not Shown.

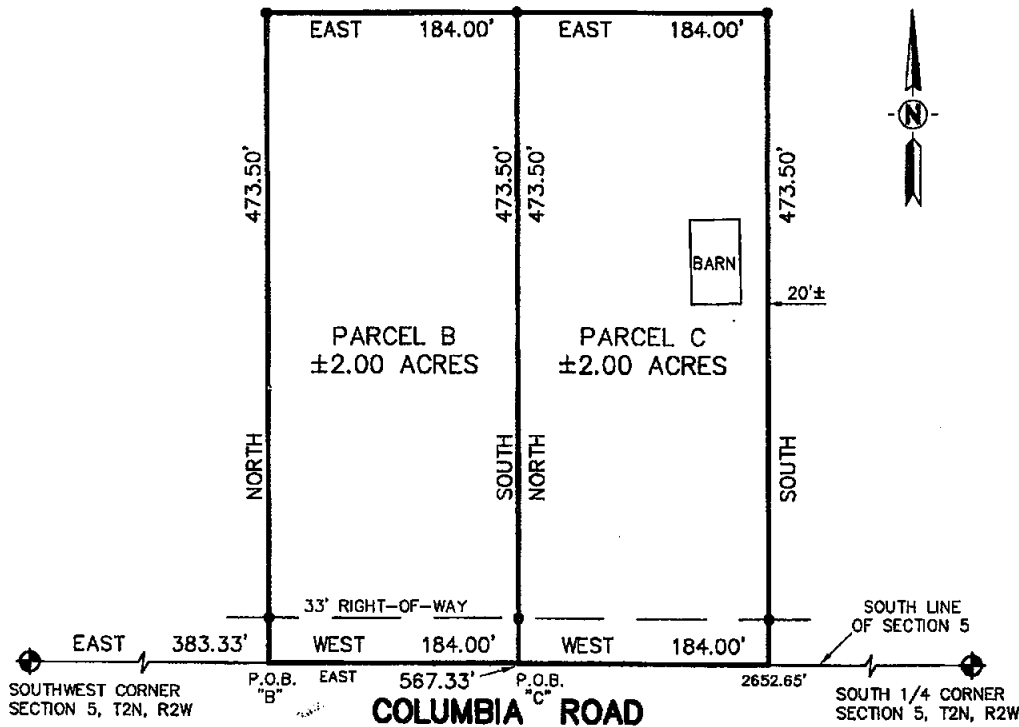
SCALE 1" = 400'



KEBS, INC. KYES ENGINEERING BRYAN LAND SURVEYS	
504 LANSING ROAD, CHARLOTTE, MI 48813 PH. 517-543-7076 FAX. 517-543-7023	
Haslett Office Ph. 517-339-1014	Marshall Office Ph. 269-781-9800
DRAWN BY: KDB	SECTION 5, T2N, R2W
FIELD WORK BY: RK	JOB NUMBER: 78705BND
FIELD WORK DATE: 3-6-06	SHEET 1 OF 4

CERTIFIED BOUNDARY SURVEYFOR: **JOE BULLEN**

Jeffrey K. Autenrieth

**LEGEND**

- = Set 5/8" Bar with Cap
- = Found Iron as Noted
- = Survey Boundary Line
- = Distance Not to Scale
- x—x— = Fence
- ▨ = Deck, Porch, Sidewalk, & Patio Areas

All Dimensions are in Feet and Decimals Thereof.

All Improvements Not Shown.

SCALE 1" = 100'

**KEBS, INC.****KYES ENGINEERING
BRYAN LAND SURVEYS**

504 LANSING ROAD, CHARLOTTE, MI 48813
PH. 517-543-7076 FAX. 517-543-7023

Hoslett Office
Ph. 517-339-1014

Marshall Office
Ph. 269-781-8800

DRAWN BY: KDB	SECTION 5, T2N, R2W
FIELD WORK BY: RK	JOB NUMBER: 78705BND
FIELD WORK DATE: 3-6-06	SHEET 2 OF 4

D3

CERTIFIED BOUNDARY SURVEY**CERTIFICATE OF SURVEY:**

I hereby certify only to the parties named hereon that we have surveyed and divided into several parcels, at the direction of said parties, a parcel of land previously described as:


The West 1/2 of the Southwest 1/4 of Section 5, T2N, R2W, Aurelius Township, Ingham County, Michigan.

and that we have found or set, as noted hereon, permanent markers to all corners and angle points of the boundaries of said parcels and that the more particular legal descriptions of said parcels are as follows:


Parcel A: A parcel of land in the Southwest 1/4 of Section 5, T2N, R2W, Aurelius Township, Ingham County, Michigan, the surveyed boundary of said parcel described as: Beginning at the Southwest corner of said Section 5; thence N00°31'03"W along the West line of said Section 5 a distance of 2644.86 feet to the West 1/4 corner of said Section 5; thence S89°51'28"E along the East-West 1/4 line of said Section 5 a distance of 1329.59 feet to the East line of the West 1/2 of said Southwest 1/4; thence S00°26'51"E along said East line 2641.53 feet to the South line of said Section 5; thence West along said South line 575.00 feet; thence North perpendicular to said South line 473.50 feet; thence West parallel with said South line 368.00 feet; thence South perpendicular to said South line 473.50 feet to said South line; thence West along said South line 383.33 feet to the point of beginning; said parcel containing 76.57 acres more or less, including 0.72 acre more or less presently in use as public right of way; said parcel subject to all easements and restrictions if any.

Parcel B: A parcel of land in the Southwest 1/4 of Section 5, T2N, R2W, Aurelius Township, Ingham County, Michigan, the surveyed boundary of said parcel described as: Commencing at the Southwest corner of said Section 5; thence East along the South line of said Section 5 a distance of 383.33 feet to the point of beginning of this description; thence North perpendicular to said South line 473.50 feet; thence East parallel with said South line 184.00 feet; thence South perpendicular to said South line 473.50 feet to said South line; thence West along said South line 184.00 feet to the point of beginning; said parcel containing 2.00 acres more or less, including 0.13 acre more or less presently in use as public right of way; said parcel subject to all easements and restrictions if any.

Parcel C: A parcel of land in the Southwest 1/4 of Section 5, T2N, R2W, Aurelius Township, Ingham County, Michigan, the surveyed boundary of said parcel described as: Commencing at the Southwest corner of said Section 5; thence East along the South line of said Section 5 a distance of 567.33 feet to the point of beginning of this description; thence North perpendicular to said South line 473.50 feet; thence East parallel with said South line 184.00 feet; thence South perpendicular to said South line 473.50 feet to said South line; thence West along said South line 184.00 feet to the point of beginning; said parcel containing 2.00 acres more or less, including 0.13 acre more or less presently in use as public right of way; said parcel subject to all easements and restrictions if any.



Jeffrey K. Autenrieth

 KEBS, INC. KYES ENGINEERING BRYAN LAND SURVEYS	
504 LANSING ROAD, CHARLOTTE, MI 48813 PH. 517-543-7076 FAX. 517-543-7023	
Haslett Office Ph. 517-339-1014	Marshall Office Ph. 269-781-9800
DRAWN BY: KDB	SECTION 5, T2N, R2W
FIELD WORK BY: RK	JOB NUMBER: 78705BND
FIELD WORK DATE: 3-8-06	SHEET 3 OF 4

CERTIFIED BOUNDARY SURVEY

WITNESSES TO SECTION CORNERS:

C3

Southwest corner Section 5, T2N, R2W
 Found 5/8" beveled gear in C/L intersection of Columbia and Gale Roads
 Found nail & tag #18998 East side 8" Maple, North, 45.67'
 Found nail & tag #18898 Northeast side power pole, N35°W, 48.35'
 Found KEBS nail & tag North side 30" Maple, S80°W, 150.15'
 West edge of stop sign, S30°E, 52.86'

D2

Center of Section 5, T2N, R2W
 Found bar & cap #18988 at North base of fallen anchor post, fence South, remnants West, North and East
 Found nail & tag #18988 West side 12" Ash, North, 7.36'
 Found nail & tag #18988 North side 4" Dead Elm, East, 16.80'
 Found nail & tag #25837 North side 18" Beech, East, 35.87'
 Found nail & tag #25837 North side 16" Cherry, West, 29.05'
 Found nail & tag #18988 West side 12" Hickory, North, 22.67'

D3

South 1/4 corner Section 5, T2N, R2W
 Found 5/8" bar in mon box in C/L of Columbia Road
 Set nail & tag West side power pole, N05°W, 47.37'
 Set nail & tag East side 28" Ash, N40°W, 43.23'
 Set nail & tag North side 20" Walnut, S78°W, 72.85'
 Found KEBS nail & tag West side 8" Box Elder, S40°E, 36.82'


C2


West 1/4 corner Section 5, T2N, R2W
 Found 1/2" bar at base of old anchor post
 Found nail & tag #28414 Southwest side 10" Maple, S40°E, 2.53'
 Found nail & tag #28414 West side 10" Maple, S10°E, 30.30'
 Found nail & washer "Beaver" North side 6" Maple, S25°W, 15.65'
 Found nail & washer "Beaver" West side 14" Maple, N10°W, 11.94'

This survey complies with the requirements of Public Act 132 of 1970, as amended, and is subject to Public Act 591 of 1996, as amended, and was performed with an error of closure no greater than a ratio of 1 in 5000.

All bearings are derived from the South line of Section 5 which is shown to bear East on KEBS Inc. Job No. 00-B-62443.

Jeffrey K. Autenrieth 3-9-06
 Jeffrey K. Autenrieth Date:
 Professional Surveyor No. 31588



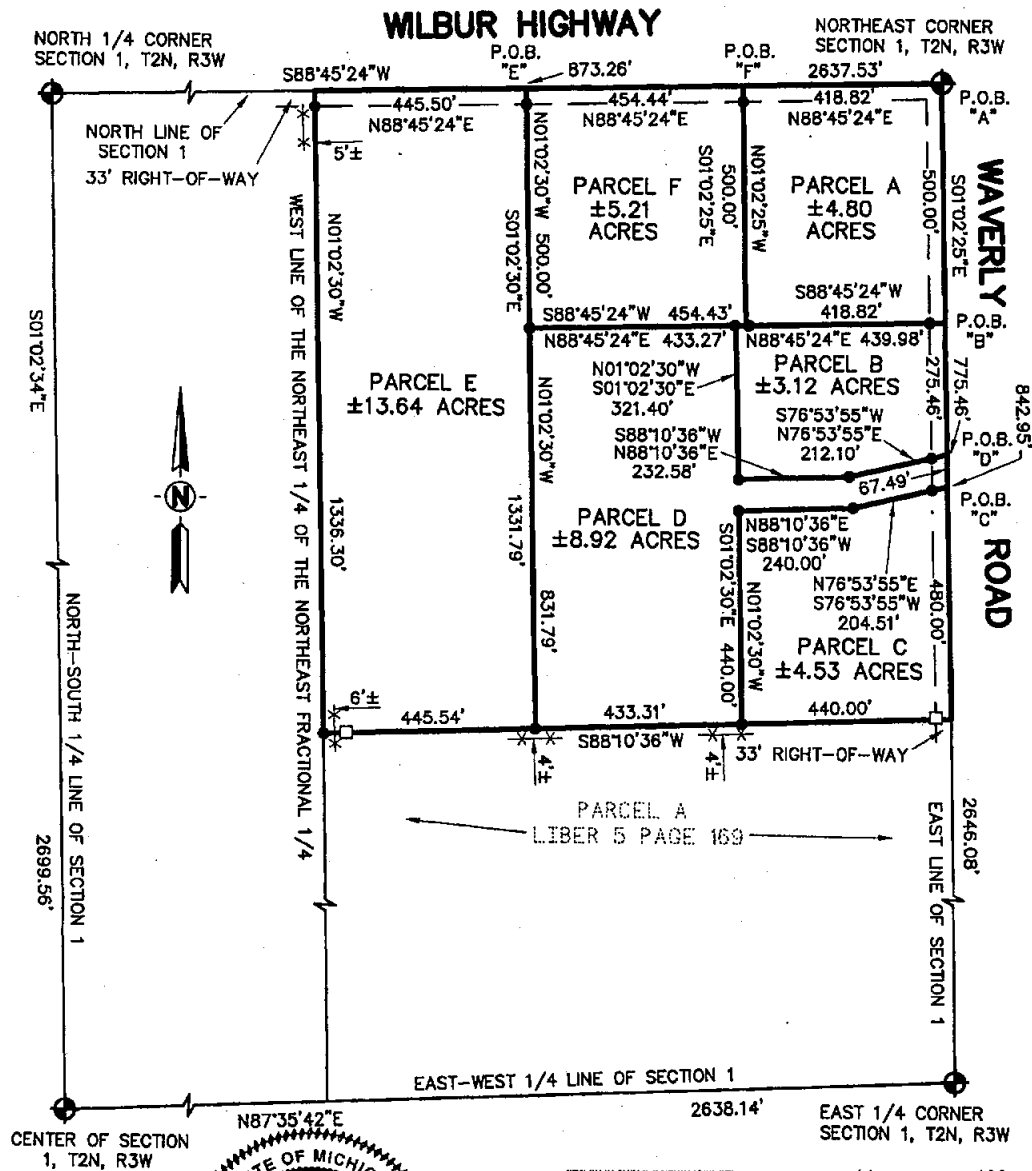
 KEBS, INC. KYES ENGINEERING BRYAN LAND SURVEYS	
504 LANSING ROAD, CHARLOTTE, MI 48813 PH. 517-543-7076 FAX. 517-543-7023	
Haslett Office Ph. 517-339-1014	Marshall Office Ph. 269-781-9800
DRAWN BY: KDB	SECTION 5, T2N, R2W
FIELD WORK BY: RK	JOB NUMBER: 78705BND
FIELD WORK DATE: 3-6-06	SHEET 4 OF 4

CERTIFIED BOUNDARY SURVEY

FOR: **MYRON MONTIE**

RCP# 2713. STN 1
\$15.00 SURVEY

RECORDED
11 OCT 2002 12:11:56 PM
M. FRANCES FULLER
REGISTER OF DEEDS
EATON COUNTY, MICHIGAN



LEGEND

- = Set 1/2" Iron Nail
- = Found Bar & Cap
- = Survey Boundary Line
- = Distance Not to Scale
- x — = Fence
- ▨ = Deck, Porch, Sidewalk, & Patio Areas

All Dimensions are in Feet and Decimals Thereof.

All Improvements Not Shown.



KEBS, INC.

**KYES ENGINEERING
BRYAN LAND SURVEYS**

504 LANSING ROAD, CHARLOTTE, MI 48813
PH. 517-543-7076 FAX. 517-543-7023

Hazlett Office
Ph. 517-339-1014

Marshall Office
Ph. 616-781-8800

DRAWN BY **KDB**

SECTION **1, T2N, R3W**

FIELD WORK BY **SW**

JOB NUMBER:

SHEET **1 OF 4**

02-B-68256-1

CERTIFIED BOUNDARY SURVEY

CERTIFICATE OF SURVEY:

I hereby certify only to the parties named hereon that we have surveyed and divided into several parcels, at the direction of said parties, a parcel of land previously described as:

The Northeast 1/4 of the Northeast 1/4, Section 1, T2N, R3W, Eaton Rapids Township, Eaton County, Michigan.

and that we have found or set, as noted hereon, permanent markers to all corners and angle points of the boundaries of said parcels and that the more particular legal descriptions of said parcels are as follows:

Parcel A: A parcel of land in the Northeast fractional 1/4 of Section 1, T2N, R3W, Eaton Rapids Township, Eaton County, Michigan, the surveyed boundary of said parcel described as: Beginning at the Northeast corner of said Section 1; thence S01°02'25"E along the East line of said Section 500.00 feet; thence S88°45'24"W parallel with the North line of said Section 418.82 feet; thence N01°02'25"W parallel with said East line 500.00 feet to said North line; thence N88°45'24"E along said North line 418.82 feet to the point of beginning; said parcel containing 4.80 acres more or less, including 0.67 acre more or less presently in use as public right of way; said parcel subject to all easements and restrictions if any.

Parcel B: A parcel of land in the Northeast fractional 1/4 of Section 1, T2N, R3W, Eaton Rapids Township, Eaton County, Michigan, the surveyed boundary of said parcel described as: Commencing at the Northeast corner of said Section 1; thence S01°02'25"E along the East line of said Section 500.00 feet to the point of beginning of this description; thence S01°02'25"E continuing along said East line 275.46 feet; thence S76°53'55"W 212.10 feet; thence S88°10'36"W 232.58 feet; thence N01°02'30"W 321.40 feet; thence N88°45'24"E parallel with the North line of said Section 439.98 feet to the point of beginning; said parcel containing 3.12 acres more or less, including 0.20 acre more or less presently in use as public right of way; said parcel subject to all easements and restrictions if any.


Parcel C: A parcel of land in the Northeast fractional 1/4 of Section 1, T2N, R3W, Eaton Rapids Township, Eaton County, Michigan, the surveyed boundary of said parcel described as: Commencing at the Northeast corner of said Section 1; thence S01°02'25"E along the East line of said Section 842.95 feet to the point of beginning of this description; thence S01°02'25"E continuing along said East line 480.00 feet; thence S88°10'36"W 440.00 feet; thence N01°02'30"W 440.00 feet; thence N88°10'36"E 240.00 feet; thence N76°53'55"E 204.51 feet to the point of beginning; said parcel containing 4.53 acres more or less, including 0.36 acre more or less presently in use as public right of way; said parcel subject to all easements and restrictions if any.



LIBER 11

PAGE 139



 KEBS, INC. KYES ENGINEERING BRYAN LAND SURVEYS	
504 LANSING ROAD, CHARLOTTE, MI 48813 PH. 517-543-7076 FAX. 517-543-7023	
Haslett Office Ph. 517-338-1014	Marshall Office Ph. 616-781-9800
DRAWN BY KDB	SECTION 1, T2N, R3W
FIELD WORK BY SW	JOB NUMBER:
SHEET 2 OF 4	02-B-68256-1

CERTIFIED BOUNDARY SURVEY

Parcel D: A parcel of land in the Northeast fractional 1/4 of Section 1, T2N, R3W, Eaton Rapids Township, Eaton County, Michigan, the surveyed boundary of said parcel described as: Commencing at the Northeast corner of said Section 1; thence S01°02'25"E along the East line of said Section 775.46 feet to the point of beginning of this description; thence S01°02'25"E continuing along said East line 67.49 feet; thence S76°53'55"W 204.51 feet; thence S88°10'36"W 240.00 feet; thence S01°02'30"E 440.00 feet; thence S88°10'36"W 433.31 feet; thence N01°02'30"W 831.79 feet; thence N88°45'24"E parallel with the North line of said Section 433.27 feet; thence S01°02'30"E 321.40 feet; thence N88°10'36"E 232.58 feet; thence N76°53'55"E 212.10 feet to the point of beginning; said parcel containing 8.92 acres more or less, including 0.05 acre more or less presently in use as public right of way; said parcel subject to all easements and restrictions if any.

Parcel E: A parcel of land in the Northeast fractional 1/4 of Section 1, T2N, R3W, Eaton Rapids Township, Eaton County, Michigan, the surveyed boundary of said parcel described as: Commencing at the Northeast corner of said Section 1; thence S88°45'24"W along the North line of said Section 873.26 feet to the point of beginning of this description; thence S01°02'30"E 1331.79 feet; thence S88°10'36"W 445.54 feet to the West line of the Northeast 1/4 of said Northeast fractional 1/4; thence N01°02'30"W along said West line 1336.30 feet to said North line; thence N88°45'24"E along said North line 445.50 feet to the point of beginning; said parcel containing 13.64 acres more or less, including 0.33 acre more or less presently in use as public right of way; said parcel subject to all easements and restrictions if any.

Parcel F: A parcel of land in the Northeast fractional 1/4 of Section 1, T2N, R3W, Eaton Rapids Township, Eaton County, Michigan, the surveyed boundary of said parcel described as: Commencing at the Northeast corner of said Section 1; thence S88°45'24"W along the North line of said Section 418.82 feet to the point of beginning of this description; thence S01°02'25"E parallel with the East line of said Section 500.00 feet; thence S88°45'24"W parallel with said North line 454.43 feet; thence N01°02'30"W 500.00 feet to said North line; thence N88°45'24"E along said North line 454.44 feet to the point of beginning; said parcel containing 5.21 acres more or less, including 0.34 acre more or less presently in use as public right of way; said parcel subject to all easements and restrictions if any.

WITNESSES TO SECTION CORNERS:


Northeast corner Section 1, T2N, R3W, Liber 2, Page 193
Found bar & cap in monument box
Found nail & tag North side 18" Pine, S65°E, 50.17'
Found nail & tag South side 14" Pine, N60°W, 82.58'
Found MDOT nail & tag East side 40" Oak, N15°W, 88.43'
Found stop sign, S70°W, 41.87'



LIBER 11

PAGE 140



 KEBS, INC. KYES ENGINEERING BRYAN LAND SURVEYS	
504 LANSING ROAD, CHARLOTTE, MI 48813 PH. 517-543-7076 FAX. 517-543-7023	
Hoslett Office Ph. 517-339-1014	
Marshall Office Ph. 616-781-9800	
DRAWN BY KDB	SECTION 1, T2N, R3W
FIELD WORK BY SW	JOB NUMBER:
SHEET 3 OF 4	02-B-68256-1

CERTIFIED BOUNDARY SURVEY


North 1/4 corner Section 1, T2N, R3W, Liber 2, Page 191
Found bar & cap in centerline of Wilbur Highway
Found nail & tag #18989 Northwest side 12" Pine, S50°W, 87.62'
Found nail & tag #17640 South side 14" Pine, N65°W, 57.55'
Found nail & tag South side 13" Pine, N60°W, 37.89'
Found 1/2" bar, South, 32.88'
Found bar & cap, West, 2.35'

East 1/4 corner Section 1, T2N, R3W, Liber 3, Page 102
Found bar & cap in monument box, 3'± East of centerline of Waverly Road
Found nail & tag East side 24" Box Elder, West, 30.89'
Found nail & tag North side 16" Walnut, S60°W, 99.11'
Set nail & tag West side 48" Sycamore, S10°E, 199.25'
Found A-2, T2N, R2W, South, 106.00'

Center of Section 1, T2N, R3W, Liber 2, Page 301
Found 4" steel anchor post in concrete
Set nail & tag East side 31" Maple, North, 36.7'
Set nail & tag South side 40" Maple, East, 8.0'
Set nail & tag East side 8" Elm, S45°W, 24.30'
Set nail & tag East side 8" Oak, N45°W, 24.00'

This survey complies with the requirements of Public Act 132 of 1970, as amended, and is subject to Public Act 591 of 1996, as amended, and was performed with an error of closure no greater than a ratio of 1 in 5000.

All bearings are derived from the East line of Section 1 which is shown to bear S01°02'25"E on Bryan Land Surveys Job No. 89-B-23635.


Anthony Bumstead Date:
Professional Surveyor No. 41095


10-7-02



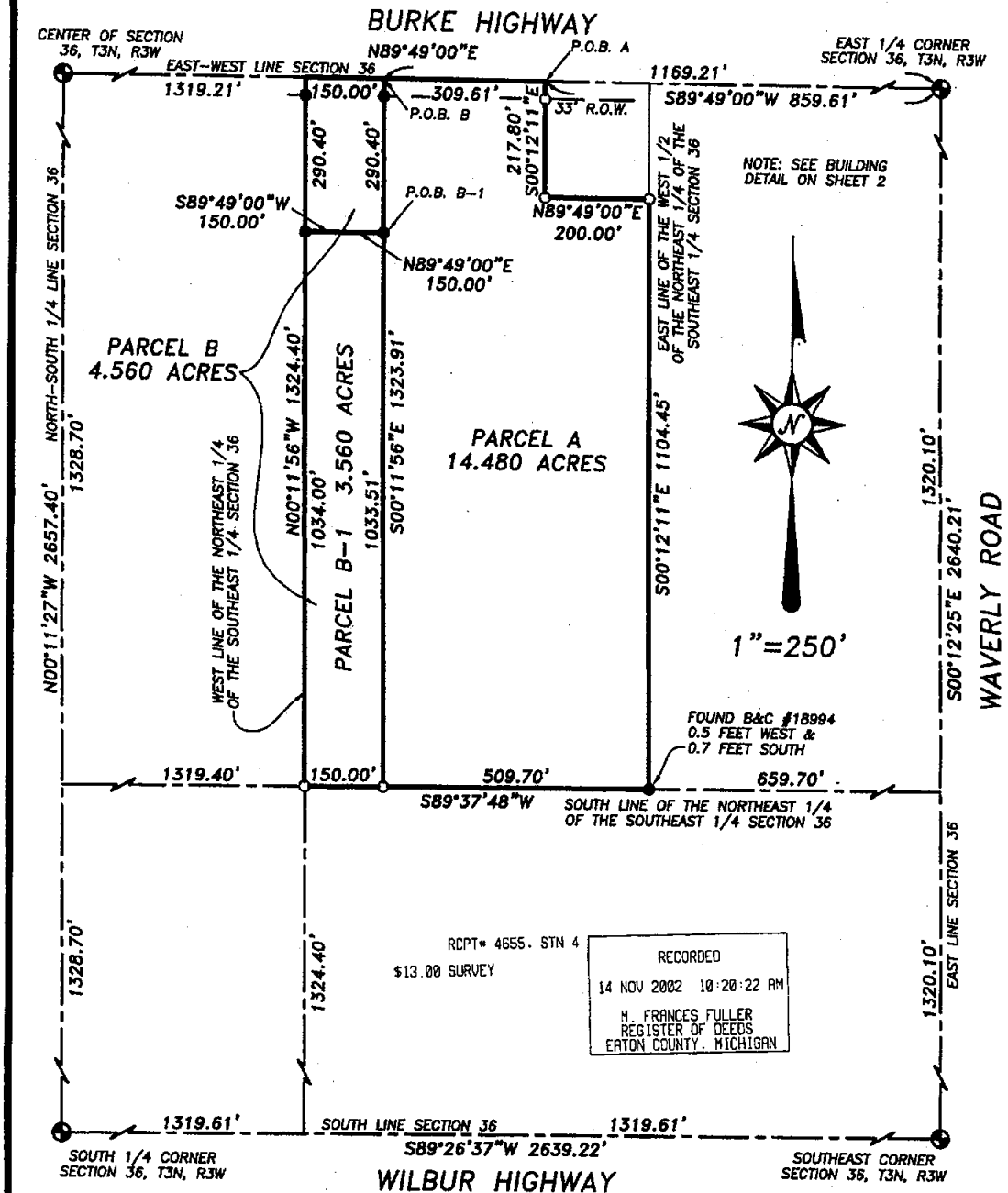
LIBER 11

PAGE 141



 KEBS, INC. KYES ENGINEERING BRYAN LAND SURVEYS	
504 LANSING ROAD, CHARLOTTE, MI 48813 PH. 517-543-7076 FAX 517-543-7023	
Haslett Office Ph. 517-339-1014	Marshall Office Ph. 616-781-9800
DRAWN BY KDB	SECTION 1, T2N, R3W
FIELD WORK BY SW	JOB NUMBER:
SHEET 4 OF 4	02-B-68256-1

CERTIFICATE OF SURVEY



We hereby certify that we have surveyed the property herein described, and that there are no visible encroachments upon the described property, except as shown hereon.

We further certify that we have fully complied with the requirements of Section 3, public act 132 of 1970, and that the ratio of error of closure of this survey is no greater than 1/5000.



LIBER 11

PAGE 215

Fred N. White
Fred N. White, P.S. No. 12034


LEGEND

- Set Iron
- Found Bar & Cap #12034
- x-x-x Fence Line
- R= Recorded Distance
- M= Measured Distance
- D= Deeded Distance

FOR:
NENA BONDARENKO
2175 JOLLY ROAD, SUITE 1-B
OKEMOS, MI 48864

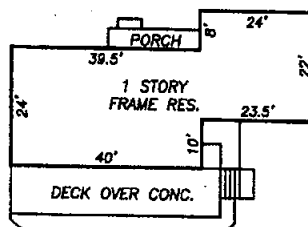
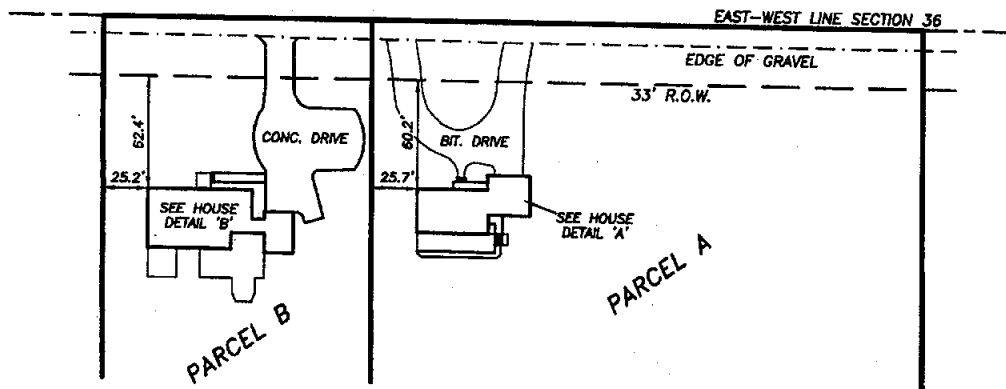
FRED WHITE ENGINEERING COMPANY, INC.
2300 NORTH GRAND RIVER AVENUE LANSING, MICHIGAN 48906
PHONE 517-321-7111 FAX 517-321-0799

FIELD	TW	DATE	28 AUGUST 2002
DRAWN	EKB	SURVEY NO.	026258
CHECKED	FNW	SHEET	1 OF 3

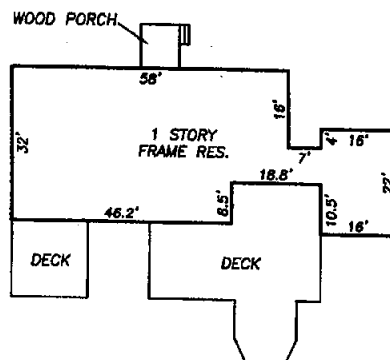


CERTIFICATE OF SURVEY

BURKE HIGHWAY



HOUSE DETAIL 'A'
1"=30'



HOUSE DETAIL 'B'
1"=30'



1"=80'



LIBER 11

PAGE 216

We hereby certify that we have surveyed the property herein described, and that there are no visible encroachments upon the described property, except as shown hereon.

We further certify that we have fully complied with the requirements of Section 3, public act 132 of 1970, and that the ratio of error of closure of this survey is no greater than 1/5000.

Fred N. White

Fred N. White, P.S. No. 12034

LEGEND


- Set Iron
- Found Bar & Cap #12034
- x-x-x Fence Line
- R= Recorded Distance
- M= Measured Distance
- D= Deeded Distance

FOR:

NENA BONDARENKO
2175 JOLLY ROAD, SUITE 1-B
OKEMOS, MI 48864

FRED WHITE ENGINEERING COMPANY, INC.
2300 NORTH GRAND RIVER AVENUE LANSING, MICHIGAN 48906
PHONE 517-321-7111 FAX 517-321-0799

FIELD	TW	DATE	28 AUGUST 2002
DRAWN	EKB	SURVEY NO.	026258
CHECKED	FNW	SHEET	2 OF 3



CERTIFICATE OF SURVEY

Legal Description

PARCEL A

Part of the Northeast 1/4 of the Southeast 1/4 of Section 36, T3N, R3W, Windsor Township, Eaton County, Michigan, described as: Commencing at the East 1/4 corner of said Section 36; thence S89°49'00"W, 849.61 feet along the East-West 1/4 line of said Section 36 to the point of beginning of this description; thence S00°12'11"E, 217.80 feet parallel with the East line of the West 1/2 of the Northeast 1/4 of the Southeast 1/4 of said Section 36; thence N89°49'00"E, 200.00 feet parallel with said East-West 1/4 line to said East line; thence S00°12'11"E, 1104.45 feet along said East line to the South line of the Northeast 1/4 of the Southeast 1/4 of said Section 36; thence S89°37'48"W, 509.70 feet along said South line; thence N00°11'56"W, 1323.91 feet parallel with the West line of the Northeast 1/4 of the Southeast 1/4 of said Section 36 to said East-West 1/4 line; thence N89°49'00"E, 309.61 feet along said East-West 1/4 line to the point of beginning. Contains 14.480 acres.

PARCEL B-1

Part of the Northeast 1/4 of the Southeast 1/4 of Section 36, T3N, R3W, Windsor Township, Eaton County, Michigan, described as: Commencing at the East 1/4 corner of said Section 36; thence S89°49'00"W, 1169.21 feet along the East-West 1/4 line of said Section 36; thence S00°11'56"E, 290.40 feet parallel with the West line of the Northeast 1/4 of the Southeast 1/4 of said Section 36 to the point of beginning of this description; thence continuing S00°11'56"E, 1033.51 feet parallel with said West line to the South line of the Northeast 1/4 of the Southeast 1/4 of said Section 36; thence S89°37'48"W, 150.00 feet along said South line to said West line; thence N00°11'56"W, 1034.40 along said West line; thence N89°49'00"E, 150.00 feet parallel with said East-West 1/4 line to the point of beginning. Contains 3.560 acres.

PARCEL B

Part of the Northeast 1/4 of the Southeast 1/4 of Section 36, T3N, R3W, Windsor Township, Eaton County, Michigan, described as: Commencing at the East 1/4 corner of said Section 36; thence S89°49'00"W, 1169.21 feet along the East-West 1/4 line of said Section 36 to the point of beginning of this description; thence S00°11'56"E, 1323.91 feet parallel with the West line of the Northeast 1/4 of the Southeast 1/4 of said Section 36 to the South line of the Northeast 1/4 of the Southeast 1/4 of said Section 36; thence S89°37'48"W, 150.00 feet along said South line to said West line; thence N00°11'56"W, 1324.40 along said West line to said East-West 1/4 line; thence N89°49'00"E, 150.00 feet along said East-West 1/4 line to the point of beginning. Contains 4.560 acres.



LIBER 11

PAGE 217

We hereby certify that we have surveyed the property herein described, and that there are no visible encroachments upon the described property, except as shown hereon.

We further certify that we have fully complied with the requirements of Section 3, public act 132 of 1970, and that the ratio of error of closure of this survey is no greater than 1/5000.

Fred N. White

Fred N. White, P.S. No. 12034

LEGEND


- Set Iron
- Found Iron
- x-x-x Fence Line
- R= Recorded Distance
- M= Measured Distance
- D= Deeded Distance

FOR:

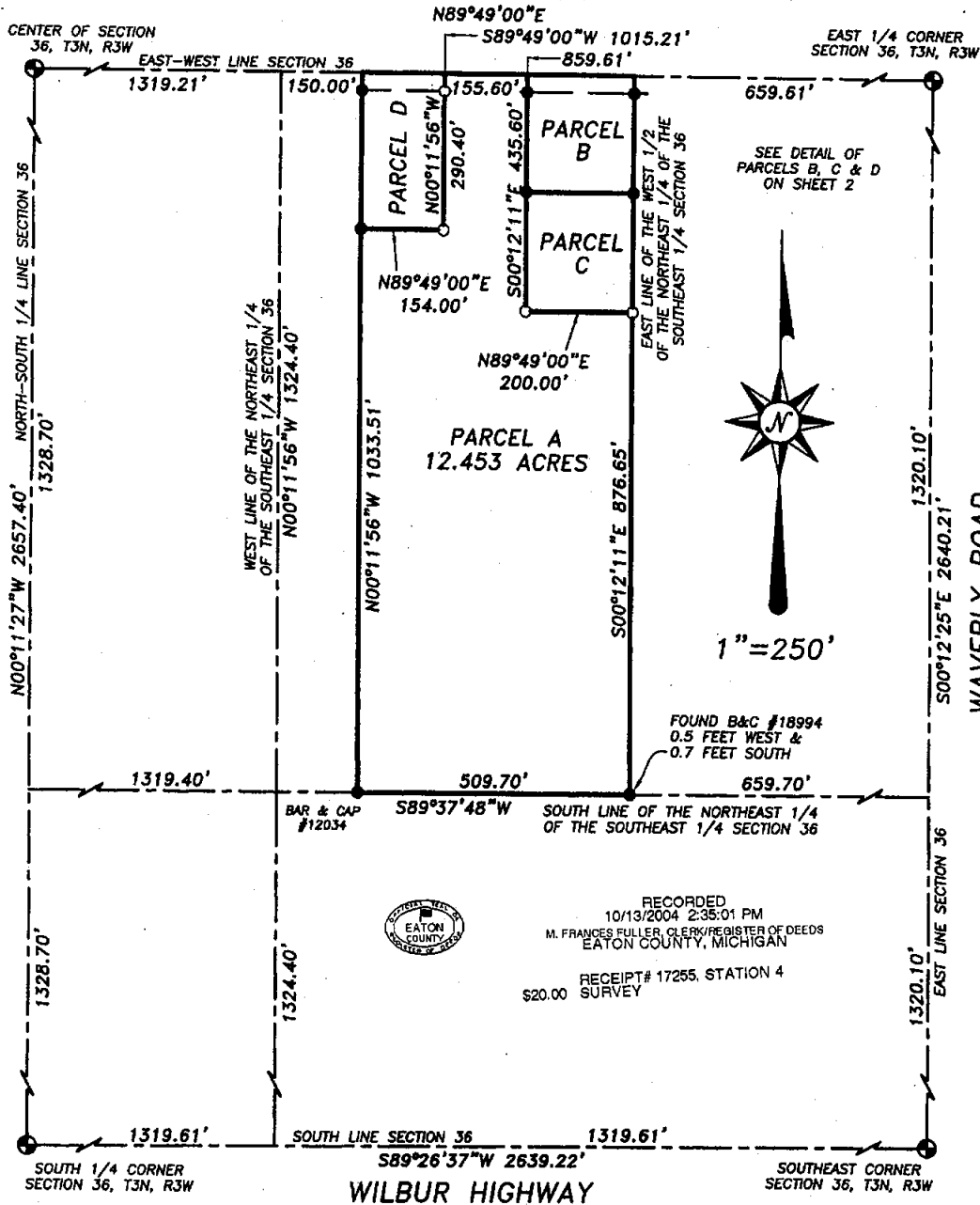
NENA BONDARENKO
2175 JOLLY ROAD, SUITE 1-B
OKEMOS, MI 48864

FRED WHITE ENGINEERING COMPANY, INC.
2300 NORTH GRAND RIVER AVENUE LANSING, MICHIGAN 48906
PHONE 517-321-7111 FAX 517-321-0799

FIELD	TW	DATE	28 AUGUST 2002
DRAWN	EKB	SURVEY NO.	026258
CHECKED	FNW	SHEET	3 OF 3



CERTIFICATE OF SURVEY BURKE HIGHWAY



We hereby certify that we have surveyed the property herein described, and that there are no visible encroachments upon the described property, except as shown hereon.

We further certify that we have fully complied with the requirements of Section 3, public act 132 of 1970, and that the ratio of error of closure of this survey is no greater than 1/5000.



LIBER 1871 PAGE 144


Fred N. White
Fred N. White, P.S. No. 12034

LEGEND ○ Set Iron ● Found Bar & Cap x-x-x Fence Line R= Recorded Distance M= Measured Distance D= Deeded Distance		FOR: REAL ESTATE GROUP LLC 2175 JOLLY ROAD, SUITE 1-B OKEMOS, MI 48864		
FRED WHITE ENGINEERING COMPANY, INC. 2300 NORTH GRAND RIVER AVENUE LANSING, MICHIGAN 48906 PHONE 517-321-7111 FAX 517-321-0799				
FIELD	GF	DATE	2 SEPTEMBER 2004	
DRAWN	EKB	SURVEY NO.	041856	
CHECKED	FNW	SHEET	1 OF 3	

BURKE HIGHWAY



Fred N. White, P.S. No. 12034

<p><u>LEGEND</u></p> <p>○ Set Iron</p> <p>● Found Bar & Cap #12034</p> <p>x-x-x Fence Line</p> <p>R= Recorded Distance</p> <p>M= Measured Distance</p> <p>D= Deeded Distance</p>	<p>FOR:</p> <p>REAL ESTATE GROUP LLC</p> <p>2175 JOLLY ROAD, SUITE 1-B</p> <p>OKEMOS, MI 48864</p> <p>FRED WHITE ENGINEERING COMPANY, INC.</p> <p>2300 NORTH GRAND RIVER AVENUE LANSING, MICHIGAN 48906</p> <p>PHONE 517-321-7111 FAX 517-321-0799</p>													
<table border="1" style="width: 100%; border-collapse: collapse;"> <tr> <td style="width: 33%;">FIELD</td> <td style="width: 33%;">GF</td> <td style="width: 34%;">DATE</td> </tr> <tr> <td>DRAWN</td> <td>EKB</td> <td>2 SEPTEMBER 2004</td> </tr> <tr> <td>CHECKED</td> <td>FNW</td> <td>SURVEY NO. 041856</td> </tr> <tr> <td colspan="2"></td> <td>SHEET 2 OF 3</td> </tr> </table>			FIELD	GF	DATE	DRAWN	EKB	2 SEPTEMBER 2004	CHECKED	FNW	SURVEY NO. 041856			SHEET 2 OF 3
FIELD	GF	DATE												
DRAWN	EKB	2 SEPTEMBER 2004												
CHECKED	FNW	SURVEY NO. 041856												
		SHEET 2 OF 3												

CERTIFICATE OF SURVEY

Legal Description

PARCEL A

Part of the Northeast 1/4 of the Southeast 1/4 of Section 36, T3N, R3W, Windsor Township, Eaton County, Michigan, described as: Commencing at the East 1/4 corner of said Section 36; thence S89°49'00"W, 859.61 feet along the East-West 1/4 line of said Section 36 to the point of beginning of this description; thence S00°12'11"E, 435.60 feet parallel with the East line of the West 1/2 of the Northeast 1/4 of the Southeast 1/4 of said Section 36; thence N89°49'00"E, 200.00 feet parallel with said East-West 1/4 line to said East line; thence S00°12'11"E, 876.65 feet along said East line to the South line of the Northeast 1/4 of the Southeast 1/4 of said Section 36; thence S89°37'48"W, 509.70 feet along said South line; thence N00°11'56"W, 1033.51 feet parallel with the West line of the Northeast 1/4 of the Southeast 1/4 of said Section 36; thence N89°49'00"E, 154.00 feet parallel with said East-West 1/4 line; thence N00°11'56"W, 290.40 feet parallel with said West line to said East-West 1/4 line; thence N89°49'00"E, 155.60 feet along said East-West 1/4 line to the point of beginning. Contains 12.453 acres.

PARCEL B

Part of the Northeast 1/4 of the Southeast 1/4 of Section 36, T3N, R3W, Windsor Township, Eaton County, Michigan, described as: Commencing at the East 1/4 corner of said Section 36; thence S89°49'00"W, 659.61 feet along the East-West 1/4 line of said Section 36 to the East line of the West 1/2 of the Northeast 1/4 of the Southeast 1/4 of said Section 36 and the point of beginning of this description; thence S00°12'11"E, 217.80 feet along said East line; thence S89°49'00"W, 200.00 feet parallel with said East-West 1/4 line; thence N00°12'11"W, 217.80 feet parallel with said East line to said East-West 1/4 line; thence N89°49'00"E, 200.00 feet along said East-West 1/4 line to the point of beginning. Contains 1.000 acre.

PARCEL C

Part of the Northeast 1/4 of the Southeast 1/4 of Section 36, T3N, R3W, Windsor Township, Eaton County, Michigan, described as: Commencing at the East 1/4 corner of said Section 36; thence S89°49'00"W, 659.61 feet along the East-West 1/4 line of said Section 36 to the East line of the West 1/2 of the Northeast 1/4 of the Southeast 1/4 of said Section 36; thence S00°12'11"E, 217.80 feet along said East line to the point of beginning of this description; thence continuing S00°12'11"E, 217.80 feet along said East line; thence S89°49'00"W, 200.00 feet parallel with said East-West 1/4 line; thence N00°12'11"W, 217.80 feet parallel with said East line to said East-West 1/4 line; thence N89°49'00"E, 200.00 feet along said East-West 1/4 line to the point of beginning. Contains 1.000 acre.

PARCEL B & C COMBINED

Part of the Northeast 1/4 of the Southeast 1/4 of Section 36, T3N, R3W, Windsor Township, Eaton County, Michigan, described as: Commencing at the East 1/4 corner of said Section 36; thence S89°49'00"W, 659.61 feet along the East-West 1/4 line of said Section 36 to the East line of the West 1/2 of the Northeast 1/4 of the Southeast 1/4 of said Section 36 and the point of beginning of this description; thence S00°12'11"E, 435.60 feet along said East line; thence S89°49'00"W, 200.00 feet parallel with said East-West 1/4 line; thence N00°12'11"W, 435.60 feet parallel with said East line to said East-West 1/4 line; thence N89°49'00"E, 200.00 feet along said East-West 1/4 line to the point of beginning. Contains 2.000 acre.

PARCEL D

Part of the Northeast 1/4 of the Southeast 1/4 of Section 36, T3N, R3W, Windsor Township, Eaton County, Michigan, described as: Commencing at the East 1/4 corner of said Section 36; thence S89°49'00"W, 1015.21 feet along the East-West 1/4 line of said Section 36 to the point of beginning of this description; thence S00°11'56"E, 290.40 feet parallel with the West line of the Northeast 1/4 of the Southeast 1/4 of said Section 36; thence S89°49'00"W, 154.00 feet parallel with said East-West 1/4 line; thence N00°11'56"W, 290.40 feet parallel with said West line to said East-West 1/4 line; thence N89°49'00"E, 154.00 feet along said East-West 1/4 line to the point of beginning. Contains 1.026 acres.

We hereby certify that we have surveyed the property herein described, and that there are no visible encroachments upon the described property, except as shown hereon.

We further certify that we have fully complied with the requirements of Section 3, public act 132 of 1970, and that the ratio of error of closure of this survey is no greater than 1/5000.



LIBER 1871 PAGE 146

Fred N. White
Fred N. White, P.S. No. 12034

LEGEND

- Set Iron
- Found Bar & Cap #12034
- x-x-x Fence Line
- R= Recorded Distance
- M= Measured Distance
- D= Deeded Distance

FOR:

REAL ESTATE GROUP LLC
2175 JOLLY ROAD, SUITE 1-B
OKEMOS, MI 48864

FRED WHITE ENGINEERING COMPANY, INC.

2300 NORTH GRAND RIVER AVENUE LANSING, MICHIGAN 48906
PHONE 517-321-7111 FAX 517-321-0799

FIELD	GF	DATE	2 SEPTEMBER 2004
DRAWN	EKB	SURVEY NO.	041856
CHECKED	FNW	SHEET	3 OF 3

