

FILED

**LAND CORNER RECORDATION CERTIFICATE**  
**Filing Requirement of Act 74, Mich. P.A. 1970**

For corners in  
INGHAM

AURELIUS' TOWNSHIP

Located in:

Corner Code ~~44~~

1. Public Land Survey

T 2N R 2W

K-3

2. Property Controlling  
in Section

S T R

3. Miscellaneous  
Property in Sec.


S T R

4. Lot No. \_\_\_\_\_, Recorded Plat \_\_\_\_\_

5. Private Claims \_\_\_\_\_

Oct 20 2 04 PM '93

REGISTER OF DEEDS

  
 INGHAM COUNTY, MICH.

Register of Deeds Stamp &amp; File Number

RONALD L. ENGER

AUGUST 11,

1993

I, \_\_\_\_\_, in a field survey on \_\_\_\_\_, 19\_\_\_\_, do hereby certify that under requirements of P.A. 74, Michigan P.A. of 1970, the corner points mentioned in lines 1 and 2 above were in conformance with regulations and rules therefore as required in the current manual of survey instructions of the United States Department of the Interior, Bureau of Land Management or by a decree of a Court of Law and/or that the corner points mentioned in lines 3, 4 and 5 above were in conformance with the rules of the Michigan Board of Land Surveyors or by a Decree of a Court of Law; established, re-established, monumented, re-monumented, recovered, found as expressed below:

NOTE: Not more than 4 corners, all in the same town and range, may be recorded on this certificate.


A. Description of original monument and accessories and/or subsequent restoration:

1. POST SET IN ORIGINAL GOVERNMENT SURVEY BY HERVEY PARKE, DEPUTY SURVEYOR ON FEBRUARY 6, 1826 WITH THE FOLLOWING WITNESSES:  
 PEPPERAGE 24 N7W .09-1/2 (6.3')  
 PEPPERAGE 8 S48E .09 (5.9')

CONTINUED ON BACK

B. Description of corner evidence found and/or method applied in restoring or reestablishing corner:

SEARCHED AREA OF CORNER AND FOUND 1/2" REBAR IN MONUMENT BOX. WITNESSES OF D. LOHR AND R. LESTER MATCH REBAR. FOUND NO TRACE OF G. YOUNG'S 1" PIPE AND ALL WITNESSES GONE. REMOVED 1/2" BAR AND EXCAVATED THROUGH BOTTOM OF MONUMENT BOX. AT 2' BELOW ROAD SURFACE FOUND 6" WOOD POST. ACCEPTED 6" WOOD POST AND 1/2" REBAR AS CORNER. SET STANDARD INGHAM COUNTY REMONUMENTATION 3/4" BAR AND PA 345 CAP #28409 IN PLACE OF REBAR IN CENTER OF WOOD POST.



C. Description of monument for corner and accessories established to perpetuate locating the position of the corner:

K-3 T2N, R2W

SET 3/4" X 24" SMOOTH STEEL BAR AND CAP IMPRINTED "PA345 PS 28409" IN MONUMENT BOX.

FOUND NAIL AND TAG #18998 IN NORTH SIDE 24" MAPLE, AZ 100°, 173.23'

FOUND NAIL AND TAG #18998 IN NORTH SIDE 30" MAPLE, AZ 265°, 294.68'

FOUND NAIL AND TAG #18998 IN WEST SIDE POWER POLE, AZ 348°, 155.51'

SET 20D GALV. SPIKE AND TAG #28409 IN WEST SIDE 8" OAK, AZ 186°, 309.20'

SET 20D GALV. SPIKE AND TAG #28409 IN NORTH SIDE 24" MAPLE, AZ 94°, 385.80'

Signed by  \_\_\_\_\_  
 Surveyor's Michigan License No. 28409

Date OCTOBER 4, 1993

FORM APPROVED BY MICHIGAN STATE BOARD OF LAND SURVEYORS, JAN. 28, 1971  
 REVISED MAY 14, 1975  
 REVISED JAN., 1983

2508

P.A. 345 INGHAM COUNTY  
 PEER APPROVED 9/14/93 RL

## PART A CONTINUED

2. CORNER MENTIONED IN A SURVEY OF GLASOW ROAD (NOW EDGAR ROAD) IN SEPTEMBER 1846 BY ANSON JACKSON, COUNTY SURVEYOR, WITH NO MENTION OF MONUMENT OR WITNESSES.

3. CORNER IS MENTIONED IN A COLLECTION OF SURVEYS BY VARIOUS COUNTY SURVEYORS ALL DRAWN ON TOP OF EACH OTHER. SURVEYORS ARE A. JACKSON AND T.J. BROWN ON FEBRUARY 21, 1845; MAY 4, 1846; AND JANUARY 11 OF UNKNOWN YEAR. SURVEY IS RECORDED IN MISC. FIELD NOTES PAGE 20.

4. CORNER SHOWN ON SURVEY IN SECTION 1 FILED IN MISC. FIELD NOTES ON PAGE 10, SHOWS WORK OF W.H. RAYNOR IN 1865 AND A. JACKSON ON MARCH 30, 1844, WITNESSES BY JACKSON FOR THIS CORNER ARE:  
BEECH 14 S45W 66  
REPUNGE 30 S25-1/2W 109

5. CORNER APPARENTLY USED BY W.H. RAYNER FOR SURVEY DATED NOVEMBER 4, 1867, FILED IN MISC. FIELD NOTES ON PAGE 30, BUT NO MONUMENT IS DESCRIBED AND NO WITNESSES SHOWN.

6. IN LARGE LEATHER BOUND BOOK TITLED "SURVEY MONUMENTS INGHAM COUNTY" KEPT BY LAVERNE J. HENDRYX LS #3276 (NOW IN POSSESSION OF MARK MINSHALL, ACCOLADE SURVEYING, INC. MASON) ON PAGE 12, T2N R2W CHAPTER, CALLS FOR A "IRON RAISED TO SURFACE WITH 3" OF GAS PIPE". NO WITNESSES ARE GIVEN. INFORMATION IS NOT DATED.

7. LAVERNE J. HENDRYX LS #3276 REPORTED USING CORNER IN SURVEY DATED MAY 16, 1973 IN LIBER 1 OF SURVEYS, PAGE 739 WITH NO MENTION OF MONUMENT OR WITNESSES.

8. CORNER RECORDED BY GEORGE M. YOUNG LS #17640 IN LIBER 3 OF CORNERS, PAGE 486 INGHAM COUNTY RECORDS ON CERTIFICATE DATED OCTOBER 29, 1975 AS A "FOUND 1" PIPE FLUSH WITH ASPHALT" WITH THE FOLLOWING WITNESSES:  
NAIL AND CAP IN P.P. N45°W, 64.29'  
NAIL AND CAP IN T.P. S35°W, 74.91'  
NAIL AND CAP IN 24" MAPLE, S45°E, 56.40'

9. GEORGE M. YOUNG LS #17640 REPORTED USING CORNER IN SURVEY DATED APRIL 17, 1976 AND RECORDED IN LIBER 2 OF SURVEYS, PAGE 825, AND RE-RECORDED IN LIBER 4 OF SURVEYS, PAGE 416, AND DID NOT MENTION MONUMENT OR WITNESSES, BUT NOTES "RECORDED - LIBER 3 PAGE 486".

10. RONNIE M. LESTER LS# 18998 REPORTED USING CORNER IN SURVEYS DATED NOVEMBER 25, 1991 AND RECORDED IN LIBER 6 OF SURVEYS, PAGES 851, 853, 855, AND 857 AS A 1/2" REBAR IN A MONUMENT BOX WITH THE FOLLOWING WITNESSES:  
CENTERLINE OF CONC. CASTING OF C.B. 191' AZ, 200.0'  
SE CORNER OF TELEPHONE CABLE BOX, 332' AZ, 63.1'  
SET NAIL AND TAG IN WEST SIDE UTILITY POLE, 351' AZ, 154.9'  
SET NAIL AND TAG IN NORTH SIDE 36" MAPLE, 104' AZ, 172.9'

11. DAVID R. LOHR LS #30090 REPORTED USING CORNER IN A SURVEY DATED MAY 29, 1992 AND RECORDED IN LIBER 6 OF SURVEYS, PAGES 968 AND 969 AS A FOUND 1/2" REBAR IN MONUMENT BOX WITH THE FOLLOWING WITNESSES:  
PD. NAIL AND TAG 24" OAK, S80°E, 173.25'  
NE COR. SIGN POST, N22°W, 48.10'  
SW COR. SIGN POST, S21°E, 53.50'  
CENTERLINE SIGN POST S45°W, 42.00'

001E#1584	0008	MSSR	\$2.00
001E#1584	0008	CORNER	\$9.00

K-3 Aurelius

LIBER 7 PAGE 335 SEP 7 9 32 AM '93

LAND CORNER RECORDATION CERTIFICATE  
Filing Requirement of Act 74, Mich. P.A. 1970

REGISTER OF DEEDS

*Paul J. Ineson*  
INGHAM COUNTY, MICH.

For corners in

INGHAM  
(County)

Located In:

Corner Code #

1. Public Land Survey T 2N R 2W K-4  
T R  
T R  
T R  
2. Property Controlling S T R  
In Section S T R  
3. Miscellaneous S T R  
Property in Sec. S T R

Register of Deeds Stamp & File Number

4. Lot No. , Recorded Plat  
5. Private Claims

I, RONALD L. ENGER in a field survey on AUGUST 3, 19 93  
do hereby certify that under requirements of P.A. 74, Michigan P.A. of 1970, the corner points mentioned  
in lines 1 and 2 above were in conformance with regulations and rules therefore as required in the  
current manual of survey instructions of the United States Department of the Interior, Bureau of Land  
Management or by a decree of a Court of Law and/or that the corner points mentioned in lines 3, 4 and 5  
above were in conformance with the rules of the Michigan Board of Land Surveyors or by a Decree of a  
Court of Law, established, re-established, monumented, re-monumented, recovered, found as  
expressed below:

NOTE: Not more than 4 corners, all in the same town and range, may be recorded  
on this certificate.

A. Description of original monument and accessories and/or subsequent restoration:

1. POST SET IN ORIGINAL GOVERNMENT SURVEY BY HERVEY PARKE, DEPUTY SURVEYOR, ON  
FEBRUARY 6, 1826, WITH THE FOLLOWING WITNESSES:  
W. ASH 18 N27W 36 (23.8')  
SUGAR 12 S8W 08 (5.3')

CONTINUED ON BACK

B. Description of corner evidence found and/or method applied in restoring or reestablishing corner:

SEARCHED AT APPARENT LOCATION OF CORNER AND FOUND CONCRETE MONUMENT WITH CAP  
#18998 IN CONCRETE COLLAR AND USED LESTER'S LCRC WITNESSES TO PROVE IT TO BE IN  
POSITION RECORDED IN LIBER 5 OF CORNERS PAGE 54. ACCEPTED CONCRETE MONUMENT AS  
MARKER AT CORNER POSITION. RAISED CONCRETE COLLAR TO SURFACE WITH METAL  
ADJUSTING RING.



C. Description of monument for corner and accessories established to perpetuate locating the position of:

K-4 T2N R2W

4" CONCRETE MONUMENT WITH 1/2" REBAR AND CAP #18998.

FOUND NAIL AND TAG #18998, SOUTH SIDE 18" TWIN MAPLE, S20°E MAGNETIC BEARING, 43.10'

FOUND NAIL AND TAG #18998, EAST SIDE 28" OAK, S10°W MAGNETIC BEARING, 135.83'

FOUND NAIL AND TAG #18998, EAST SIDE 30" OAK, S7°W MAGNETIC BEARING, 167.77'

FOUND NAIL AND TAG #18998, WEST SIDE 28" ASH, N10°E MAGNETIC BEARING, 136.14'

Signed by *R. Enger* Date AUGUST 25, 1993

Surveyor's Michigan License No. 28409

2481

P.A. 345 INGHAM COUNTY

PEER APPROVED 9/1/93 *ra*

FORM APPROVED BY MICHIGAN STATE BOARD OF LAND SURVEYORS, JAN. 28, 1971  
REVISED MAY 14, 1975  
REVISED JAN., 1983

ART A CONTINUED

LIBER 7 PAGE 336

. W.H. RAYNER, COUNTY SURVEYOR, CALLED FOR CORNER IN A SURVEY DATED NOVEMBER 4, 867 AND RECORDED IN MISCELLANEOUS INGHAM COUNTY SURVEYOR RECORDS WITH THE FOLLOWING WITNESSES:  
EECH 5 N62W 81-1/2 (53.8')  
EECH 5 S56W 65 (42.9')  
MARKER IS NOT DESCRIBED.

. CORNER RECORDED BY RONNIE M. LESTER, LS #18998, IN PREVIOUS INGHAM COUNTY MONUMENTATION PROJECT ON OCTOBER 1, 1978, IN LIBER 5 OF CORNERS, PAGE 54 INGHAM COUNTY RECORDS. R. LESTER REPORTED EXCAVATING A 10' X 7' HOLE TO A DEPTH OF 3.5' N CENTERLINE OF EDGAR ROAD, ON AN EXTENDED FENCE LINE TO THE WEST AND FOUND A 1/2" X 2" REBAR WITH CAP #17640 ON CENTERLINE OVER A 1-1/2" X 1' POINTED ROCK. R. LESTER ALSO REPORTED FINDING 2 RAKE TONGS, 1-1/2" X 1/4" X 18" IN THE CENTER OF A 2' TILE OF 4" TO 8" ROCKS 1' BELOW THE SURFACE ON THE CENTERLINE OF EDGAR ROAD AND .5' NORTH OF THE EXTENDED FENCE LINE WEST. R. LESTER REPORTED ACCEPTING THE RAKE TONGS AND PILE OF STONES AS THE CORNER, REMOVED THE 1/2" X 18" REBAR WITH THE AGREEMENT OF GEORGE YOUNG LS #17640 AND SET A 4" X 36" CONCRETE MONUMENT WITH 1/2" X 38" REBAR WITH CAP #18998 IN A CONCRETE COLLAR WITH COVER IN PLACE OF THE TONGS, WITH THE FOLLOWING WITNESSES:  
ALL AND TAG #18998, WEST SIDE 18" WILD CHERRY, NE 49.82'  
ALL AND TAG #18998, SOUTH SIDE 6" ELM, WEST 59.62'  
ALL AND TAG #18998, WEST SIDE 18" TWIN MAPLE, SE 44.01'  
ALL AND TAG #18998, EAST SIDE 20" OAK SSW, 135.73'

. R. LESTER, LS #18998, REPORTED FINDING CONCRETE MONUMENT IN MONUMENT BOX IN SURVEYS RECORDED IN LIBER 6 OF SURVEYS, PAGES 859, 861, 863, 865, AND 867 ON NOVEMBER 25, 1991, WITH THE FOLLOWING WITNESSES:  
ET NAIL AND TAG IN EAST SIDE 30" OAK, 193' AZ, 135.8'  
ET NAIL AND TAG IN EAST SIDE 30" OAK, 192' AZ, 167.7'  
ET NAIL AND TAG IN WEST SIDE 18" DBL. MAPLE, 157' AZ, 43.1'  
ET NAIL AND TAG IN WEST SIDE 30" COTTONWOOD, 12' AZ, 136.1'

001E7152	0006	CORNER	\$9.00
001E7152	0006	MSR	\$2.00

2481

250  
900

K-4 AURELIUS

SEP 2 9 32 AM '93

LAND CORNER RECORDATION CERTIFICATE  
Filing Requirement of Act 74, Mich. P.A. 1970REGISTER OF DEEDS  
Ingham County, Mich.  
INGHAM COUNTY, MICH.

For corners in

INGHAM  
County

Located In:

Corner Code ##

- |                                    |           |     |
|------------------------------------|-----------|-----|
| 1. Public Land Survey              | T 2N R 2W | K-5 |
|                                    | T R       |     |
|                                    | T R       |     |
|                                    | T R       |     |
| 2. Property Controlling in Section | S T R     |     |
|                                    | S T R     |     |
| 3. Miscellaneous Property in Sec.  | S T R     |     |
|                                    | S T R     |     |

Register of Deeds Stamp &amp; File Number

4. Lot No. \_\_\_\_\_, Recorded Plat \_\_\_\_\_
5. Private Claims \_\_\_\_\_

1. RONALD L. ENGER, in a field survey on AUGUST 11, 1993, do hereby certify that under requirements of P.A. 74, Michigan P.A. of 1970, the corner points mentioned in lines 1 and 2 above were in conformance with regulations and rules therefore as required in the current manual of survey instructions of the United States Department of the Interior, Bureau of Land Management or by a decree of a Court of Law and/or that the corner points mentioned in lines 3, 4 and 5 above were in conformance with the rules of the Michigan Board of Land Surveyors or by a Decree of a Court of Law, established, re-established, monumented, re-monumented, recovered, found as expressed below:

NOTE: Not more than 4 corners, all in the same town and range, may be recorded on this certificate.

## A. Description of original monument and accessories and/or subsequent restoration:

1. POST SET IN ORIGINAL GOVERNMENT SURVEY BY HERVEY PARKE D.S. ON FEBRUARY 6, 1826 WITH THE FOLLOWING WITNESSES:  
TAMARAC 18 N46W 48-1/2 (32.0')  
B. ASH 14 S48-1/2E 33 (21.8')

CONTINUED ON BACK

## B. Description of corner evidence found and/or method applied in restoring or reestablishing corner:


SEARCHED AT APPARENT LOCATION OF CORNER AND FOUND 60D SPIKE AS RECORDED BY OSCAR BOSS AND USED BY SURVEYORS R. LESTER, PORTER, FAUSER, MAHEU. BOSS'S MARKER IS ON BITUMINOUS SURFACE FOR EDGAR ROAD AND OVER LARGE METAL CULVERT FOR DRAIN AND A COUPLE FEET NORTH OF CENTERLINE OF CULVERT. CONCLUDED THAT A.P. DRAKE'S POST AND ANY MARKER THAT ROBB MAY HAVE SET AND OTHER EVIDENCE OF OLD MARKERS FOR CORNER HAVE BEEN DESTROYED BY INSTALLATION OF THE 60 INCH DIAMETER CMP, AND THEREFORE DID NOT MAKE LARGE EXCAVATION. BELIEVE THE 60D SPIKE IS THE NAIL RECORDED BY BOSS, FENCE POST WITNESS SHOWN BY BOSS AND LESTER IS STILL STANDING AND LEANS AWAY FROM THE CORNER. ACCEPTED SPIKE AS LOCATION OF CORNER AS IT AGREES WITH A.P. DRAKE'S CORNER LOCATION OF 1882 (UNDER BRIDGE NORTH SIDE OF DITCH). REMOVED SPIKE AND SET STANDARD MARKER FOR PA 345 REMONUMENTATION IN INGHAM COUNTY IN SAME POSITION. INSTALLED MONUMENT BOX.

## C. Description of monument for corner and accessories established to perpetuate locating the position of the corner:

- 3/4" X 24" POINTED SMOOTH STEEL BAR AND CAP IMPRINTED "PA345 PS #28409" IN MONUMENT BOX  
SET 20D GALV. SPIKE AND TAG #28409 IN NE SIDE WOOD FENCE POST, AZ 137°, 32.87'  
SET 20D GALV. SPIKE AND TAG #28409 IN SOUTH SIDE 5" PINE, AZ 282°, 70.86'  
SET 20D GALV. SPIKE AND TAG #28409 IN SOUTH SIDE 7" PINE, AZ 310°, 68.45'  
SET 20D GALV. SPIKE AND TAG #28409 IN WEST SIDE 10" BIRCH, AZ 199°, 207.38'

Signed by RE Date AUGUST 25, 1993  
Surveyor's Michigan License No. 28409

2482

P.A. 345 INGHAM COUNTY  
PEER APPROVED 9/1/93

PART A CONTINUED

LIBER 7 PAGE 338

2. CORNER CALLED FOR IN A SURVEY BY A.P. DRAKE, COUNTY SURVEYOR, DATED FEBRUARY 14 AND 15, 1882 AND RECORDED IN VOLUME 3, PAGE 187, COUNTY SURVEYORS RECORDS AS A SWAMP OAK POST UNDER BRIDGE NORTH SIDE OF DITCH WITH NO OTHER MENTION OF WITNESSES.

3. CORNER CALLED FOR IN A SURVEY OF NORTH BRANCH OF WILLOW CREEK DRAIN BY R.J. ROBB ON APRIL 18, 19 AND 20, 1906 WITH NO MENTION OF MONUMENT OR WITNESSES.

4. CORNER RECORDED BY OSCAR BOSS, LS #13574, ON APRIL 25, 1974 IN LIBER 3 OF CORNERS, PAGE 95 AS A FOUND NAIL WITH THE FOLLOWING WITNESSES:  
S20°W 122.32 NAIL SET E/S TELEPHONE POLE  
S43°E 32.45 NAIL SET W/S FENCE POST  
N35°E 110.71 NAIL SET W/S 48" TREE

5. JAMES A. PORTER LS #19003 REPORTED USING CORNER IN A SURVEY DATED JULY 10, 1975 AND RECORDED IN LIBER 2 OF SURVEYS, PAGES 572-577 WITH NO MENTION OF MONUMENT OR WITNESSES.

6. GLENN A. FAUSER LS #18657 REPORTED USING CORNER IN A SURVEY DATED MARCH 1, 1976 AND RECORDED IN LIBER 2 OF SURVEYS, PAGES 643 AND 644 WITH NO MENTION OF MONUMENT OR WITNESSES.

7. RONNIE M. LESTER LS #18998 REPORTED USING CORNER IN SURVEY DATED APRIL 27, 1989 AND RECORDED IN LIBER 5 OF SURVEYS, PAGES 1062 AND 1063 AS A LARGE NAIL ON CULVERT CROSSING WITH THE FOLLOWING WITNESSES:  
NAIL AND TAG ON SOUTH SIDE UTILITY POLE, 280' AZ, 160.3'  
NAIL AND TAG #13574 ON WEST SIDE FENCE POST, 138' AZ, 32.9'  
EAST EDGE 60" CMP AT SEAM IN PIPE, 100' AZ, 20.5'  
WEST EDGE 60" CMP AT SEAM IN PIPE, 285' AZ, 19.9'  
CENTERLINE OF CURTICE ROAD SOUTH 168'

8. MAURICE H. MAHIEU LS #23414 REPORTED USING CORNER IN SURVEY DATED MARCH 30, 1990 AND RECORDED IN LIBER 6 OF SURVEYS, PAGE 509 WITH NO MENTION OF MONUMENT OR WITNESSES.

9. RONNIE M. LESTER LS #18998 REPORTED USING CORNER IN SURVEY DATED NOVEMBER 25, 1991 AND RECORDED IN LIBER 6 OF SURVEYS, PAGES 859-869 AS A LARGE NAIL ON CULVERT CROSSING WITH THE SAME WITNESSES AS ON SURVEY OF APRIL 27, 1989.

001EW7152 0006 CORNER \$9.00

001EW7152 0006 MSSR \$2.00

2482

2.50  
4.00

K-5 Aurelius

# LAND CORNER RECORDATION CERTIFICATE

Filing Requirement of Act 74, Mich. P.A. 1970

For corners in

INGHAM

(County)

Located In:

Corner Code #

AURELIUS TOWNSHIP.

1. Public Land Survey T 2N R 2W L-03  
T R  
T R  
T R  
2. Property Controlling S T R  
in Section S T R  
3. Miscellaneous S T R  
Property in Sec. S T R  
4. Lot No. Recorded Plat  
5. Private Claims

P.A. 345 INGHAM COUNTY  
PEER APPROVED 03/22/2005 RL

Register of Deeds Stamp & File Number

	A	B	C	D	E	F	G	H	I	J	K	L	M
1													
2	6	5	4	3	2	1							
3													
4	7	8	9	10	11	12							
5													
6	18	17	16	15	14	13							
7													
8	19	20	21	22	23	24							
9													
10	30	29	28	27	26	25							
11													
12	31	32	33	34	35	36							
13													

I, DAVID R. LOHR, P.S., in a field survey on NOV. 09 2004, do hereby certify that under requirements of P.A. 74, Michigan P.A. of 1970, the corner points mentioned in lines 1 and 2 above were in conformance with regulations and rules therefore as required in the current manual of survey instructions of the United States Department of the Interior, Bureau of Land Management or by a decree of a Court of Law and/or that the corner points mentioned in lines 3, 4 and 5 above were in conformance with the rules of the Michigan Board of Land Surveyors or by a Decree of a Court of Law; established, re-established, monumented, re-monumented, recovered, found as expressed below:

NOTE: Not more than 2 corners, all in the same town and range, may be recorded on this certificate.

A. Description of original monument and accessories and/or subsequent restoration:

1) CORNER SET BY HERVEY PARKE, DEP. SURVEYOR IN 1826.

"SET 1/4 POST AT AV. D ON TRUE LINE." WITNESSED BY:

BEECH, 12", S 28 E, 6 LKS ( 3.96')

BEECH, 8", N 59 W, 34 LKS ( 22.44')

NOTES SHOW A DISTANCE EAST AND WEST OF 40.10 CH. (2646.6')

2) CORNER REFERENCED IN SURVEY BY A. JACKSON, CO. SURVEYOR, DATED DEC. 7, 1847 AND RECORDED IN BOOK 4, PAGE 210, COUNTY SURVEYOR RECORDS. NO MENTION OF MONUMENT.

WITNESSED BY: BEECH 12", S 28 E, 6 LKS. ( 3.96')

DO 8", N 52 W, 34 LKS. (22.44')

CONTINUED ON BACK

B. Description of corner evidence found and/or method applied in restoring or reestablishing corner:

SEARCHED AT APPARENT LOCATION OF CORNER AND FOUND 1/2" x 8" REBAR IN MONUMENT BOX, AS PER ITEMS A-8 THRU A-10 ABOVE. IRON IS 2 FT. NORTH OF CENTERLINE OF COLUMBIA ROAD AND ON OCCUPATION LINE TO SOUTH. EXCAVATED INTERIOR OF MON. BOX TO FIND CONCRETE AT BASE OF FOUND REBAR. REVIEW OF TRAVERSE DATA FROM ITEM A-9 ABOVE REVEALS IRON TO FALL 0.62 FT. SOUTH X 2.25 FT. EAST OF THE MID-POINT ON LINE K-03 TO M-03. ACCEPTED POSITION OF FOUND REBAR AS CORNER AND SET STANDARD INGHAM COUNTY 3/4" X 24" REMON. BAR AND PA 345 CAP #30090 IN ITS PLACE.

C. Description of monument for corner and accessories established to perpetuate locating the position of the corner:

L-03: T2N, R2W, AURELIUS TOWNSHIP, INGHAM COUNTY. SET STANDARD INGHAM COUNTY REMON. BAR AND PA 345 CAP #30090, IN POSITION OF FOUND REBAR.

FD. N & T #30090, SE/S GUY POLE, N 26° E, 24.08'

FD. N & T #16053, NE/S 40" HICKORY, S 55° E, 70.60'

FD. N & T #30090, NE/S UTILITY POLE, S 44° E, 46.70'

FD. N & T #30090, N/S UTILITY POLE, S 82° W, 129.45'



Signed by

David R. Lohr

Date

MARCH 22, 2005

Surveyor's Michigan License No. 30090

Paula Johnson-  
INGHAM COUNTY  
REGISTER OF DEEDS  
OFFICIAL SEAL



L-11 P-367

CRNR 20.00

2005-016752



2005-016752

Page: 1 of 3

04/01/2005 08:47F

FORM APPROVED BY MICHIGAN STATE BOARD OF LAND SURVEYORS, JAN.  
REVISED MAY 14, 1976  
REVISED JAN., 1983  
REVISED OCT, 1996  
ADAPTED FOR WORD PROCESSING JAN, 1999

- 3) CORNER REFERENCED IN SURVEY BY WM. H. RAYNER, CO. SURVEYOR, DATED MARCH 18, 1863 AND RECORDED IN BOOK 2, PAGE 14, COUNTY SURVEYOR RECORDS. "COMMENCING AT THE SOUTH 1/4 POST OF SECTION...FROM WHICH A SUGAR 6" IN DIAMETER BEARS S 75-1/2 E, 180 LKS. (118.80') AND A B. CHERRY 6 INCHES, N 78 W, 213 LKS. (140.58').
- 4) CORNER REFERENCED IN SURVEY BY A. P. DRAKE, CO. SURVEYOR, DATED FEB. 14-16, 1882 AND RECORDED IN BOOK 2, PAGE 205, COUNTY SURVEYOR RECORDS. "TAM. POST IN SWAMP, NO TREES NEAR." SURVEY SHOWS A DISTANCE WEST OF 40.10 CH. (2646.60') AND A PRESUMED DISTANCE EAST OF 40.00 CH. (2640')
- 5) CORNER REFERENCED IN LCRC BY LAVERNE J. HENDRYX, RLS #3276, DATED 5/16/73 AND RECORDED IN LIBER 2, PAGE 419. PARTS A AND B ARE BLANK.  
PART C STATES: #4 IRON, 1-1/2' N. OF CENTER OF BLACK TOP. WITNESSED BY:  
CENTER 20" TREE, N., 28.5'  
CENTER 26" TREE, SE., 70.75'  
NW COR. OF HOUSE, SE., 113.55'  
#3 IRON, S., 33.00'
- 6) CORNER REFERENCED IN SURVEY BY LAVERNE J. HENDRYX, RLS #3276, DATED 5/16/73 AND RECORDED IN LIBER 1, PAGE 739, AS "NORTH 1/4 POST...#4 IRON" NO WITNESSES GIVEN SURVEY SHOWS A DISTANCE WEST OF 2652.4'.
- 7) CORNER REFERENCED IN SURVEY BY GEORGE M. YOUNG, RLS #17640, DATED 04/17/76, AND RECORDED IN LIBER 2, PAGE 825 AND RECORDED IN LIBER 4, PAGE 416, AS "NORTH 1/4 POST, RECORDED - LIBER 2, PG. 419. FOUND 1/2" RE-ROD FLUSH WITH ASPHALT." WITNESSED BY: NAIL IN W. FACE 20" MAPLE, N., 28.56  
NAIL IN NNE FACE 36" MAPLE, ESE., 93.41  
NAIL IN NE. FACE P.P., SE., 48.74  
SURVEY DOES NOT SHOW ANY DISTANCES TO ADJACENT SECTION CORNERS.
- 8) CORNER REFERENCED IN SURVEY BY RON HELSEL, RLS #18994, DATED 04/18/90, AND RECORDED IN LIBER 6, PAGE 521, AS "S 1/4 CORNER, SECTION 1, T2N, R2W, L.2, P. 419. NO MENTION OF MONUMENT OR WITNESSES GIVEN. SURVEY DOES NOT SHOW ANY DISTANCES TO ADJACENT SECTION CORNERS.
- 9) CORNER REFERENCED IN SURVEY BY DAVID R. LOHR, LLS #30090, DATED 05/29/92, AND RECORDED IN LIBER 6, PAGE 968 AS "SOUTH 1/4 CORNER - L.2, PG. 419. FD. 1/2" IRON IN MON. BOX." WITNESSED BY: RESET N&T 26" TREE, S 60 E, 70.70'  
NW COR. HSE. FOUND., SE., 113.55'  
SET N&T P. POLE, S 50 E, 46.70'  
SET N&T GUY POLE, N 20 E, 24.10'  
SURVEY SHOWS A DISTANCE NORTH OF 2653.78' AND WEST OF 2653.21'.
- 10) CORNER REFERENCED IN TRAVERSE OF SURVEY BY RONALD L. ENGER, LLS #28409, DATED 07/14/92, AND RECORDED IN LIBER 6, PAGE 1081. TRAVERSE NOTES SHOW "NORTH 1/4 CORNER, FD. 1/2" REBAR IN MON. BOX, 2' NORTH C/L COLUMBIA. WITNESSED BY:  
FD. N & T 30060 (30090) NE. DEC., 124° NAZ., 70.7'  
FD. N & T 30060 (30090) NE UTIL. POLE, 134° NAZ., 46.7'  
FD. N & T 30060 (30090) E. SIDE UTIL. POLE, 24° NAZ., 24.1'  
NE COR. CONC. FDN. WALL ATT. GAR., 200° NAZ., 126.1'  
TRAVERSE COMPS. SHOW A DISTANCE SOUTH OF 2653.13', WEST OF 2653.67' AND EAST OF 2649.17'.
- 11) CORNER REFERENCED IN SURVEY BY DAVID R. LOHR, LLS #30090, DATED 02/27/95, AND RECORDED IN LIBER 7, PAGE 727, AS "FD. 1/2" IRON IN MON. BOX." WITNESSED BY:  
N&T #30090, N/S 36" MAP., AZ. 120, 70.70'  
NW COR. HSE. FOUND., AZ. 129, 113.55'  
N&T #30090, NE/S POLE, AZ. 130, 46.70'  
N&T #30090, SE/S POLE, AZ. 22, 24.10'  
N&T #30090, N/S POLE, AZ. 257, 129.44'  
SURVEY SHOWS A DISTANCE NORTH OF 2653.78' AND WEST OF 2653.81'.

CONTINUED ON PAGE 3



2005-016752  
Page: 2 of 3  
04/01/2005 08:47f



L-03: T2N, R2W, AURELIUS TOWNSHIP, INGHAM COUNTY-PAGE 3 (PART "A" CONTINUED)

- 12) CORNER REFERENCED IN SERIES OF SURVEYS BY JAMES E. STEPHENS, LPS #16053, DATED 07/08/02, AND RECORDED IN LIBER 8, PAGES 1027-1030, AND DATED 1/10/03 AND RECORDED IN LIBER 8, PAGE 1107-1109, AS "SOUTH 1/4 CORNER, SECTION 1, 1/2" DIAMETER STEEL ROD IN A MONUMENT BOX, WITNESSED BY:"

NAIL AND TAG NO.16053 IN NORTH SIDE OF 40" HICKORY TREE, S 65 E, 70.53'  
NAIL AND TAG NO.30090 IN WEST SIDE OF UTILITY POLE, S 50 E, 46.67'  
NAIL AND TAG NO.30090 IN EAST SIDE OF UTILITY POLE, N 10 E, 24.07'  
NAIL AND TAG NO.30090 IN NORTH SIDE OF UTILITY POLE, S 70 W, 129.41'

SURVEYS SHOWS A DISTANCE EAST 2649.22'.


- 13) CORNER REFERENCED IN LCRC BY JAMES E. STEPHENS, LPS #16053, DATED 07/01/02, AND RECORDED IN LIBER 10, PAGE 241.

PART A STATES: ORIGINAL MONUMENT AND ACCESSORIES WERE NOT FOUND.

PART B STATES: FOUND 1/2" DIAMETER STEEL ROD IN A MONUMENT BOX NORTH OF THE ENTERLINE OF COLUMBIA ROAD. THIS L.C.R.C. IS BEING RECORDED TO UPDATE WITNESS INFORMATION.

PART C STATES: SAME WITNESSES AS ITEM A-10 ABOVE.

- 14) NO OTHER REFERENCES FOUND.



2005-016752  
Page: 3 of 3  
04/01/2005 08:47F

LAND CORNER RECORDATION CERTIFICATE  
Filing Requirement of Act 74, Mich. P.A. 1970

For corners in  
INGHAM  
(County) Located In: Corner Code #

AURELIUS TOWNSHIP.

1. Public Land Survey T 2N R 2W M-03  
T R  
T R  
T R  
2. Property Controlling S T R  
in Section S T R  
3. Miscellaneous S T R  
Property in Sec. S T R  
4. Lot No. Recorded Plat  
5. Private Claims

P.A. 345 INGHAM COUNTY  
PEER APPROVED 03/22/2005 n

Register of Deeds Stamp & File Number

	A	B	C	D	E	F	G	H	I	J	K	L	M
1													
2	6	5	4	3	2	1							
3													
4	7	8	9	10	11	12							
5													
6	18	17	16	15	14	13							
7													
8	19	20	21	22	23	24							
9													
10	30	29	28	27	26	25							
11													
12	31	32	33	34	35	36							
13													

I, DAVID R. LOHR, P.S., in a field survey on NOV. 15 2004, do hereby certify that under requirements of P.A. 74, Michigan P.A. of 1970, the corner points mentioned in lines 1 and 2 above were in conformance with regulations and rules therefore as required in the current manual of survey instructions of the United States Department of the Interior, Bureau of Land Management or by a decree of a Court of Law and/or that the corner points mentioned in lines 3, 4 and 5 above were in conformance with the rules of the Michigan Board of Land Surveyors or by a Decree of a Court of Law; established, re-established, monumented, re-monumented, recovered, found as expressed below:

NOTE: Not more than 2 corners, all in the same town and range, may be recorded on this certificate.

- A. Description of original monument and accessories and/or subsequent restoration:  
1) CORNER SET BY JOSEPH WAMPLER AND JOHN MULLETT, DEP. SURVEYORS, IN MAY 1825. "SET POST, COR. SECS. 1 & 12" WITNESSED BY:  
BE., 12", NORTH, 7 LKS. (4.62')  
DO., 7", S 51 W, 37 LKS. (24.42')

NOTES SHOW A DISTANCE NORTH & SOUTH OF 40 CH. (2640')

- 2) CORNER IS REFERENCED IN GLO NOTES FOR VEVAY TOWNSHIP, T2N, R1W. "INT. THE WEST BOUNDARY 100 LKS. (66.00') SOUTH OF POST."

CONTINUED ON BACK

- B. Description of corner evidence found and/or method applied in restoring or reestablishing corner:  
SEARCHED AT APPARENT LOCATION OF CORNER AND FOUND 1/2" IRON & CAP AS PER ITEMS A-3 THRU A-6 ABOVE. DID NOT EXCAVATE INTERIOR OF MON. BOX. ACCEPTED POSITION OF FOUND IRON AS CORNER AND SET STANDARD INGHAM COUNTY 3/4" X 24" REMON. BAR AND PA 345 CAP #30090 IN POSITION OF FOUND IRON. CORNER FALLS ON C/L OF COLLEGE ROAD AND ON THE PROJECTED C/L OF COLUMBIA ROAD TO THE WEST.

- C. Description of monument for corner and accessories established to perpetuate locating the position of the corner:  
M-03: T2N, R2W, AURELIUS TOWNSHIP, INGHAM COUNTY. SET STANDARD INGHAM COUNTY REMON. BAR AND PA 345 CAP #30090, IN POSITION OF FOUND IRON. WITNESSED BY:

A-3, VEVAY TWP. T2N, R1W, 1/2" BAR & CAP IN A MON. BOX, S 03° W, 66.00' F MICHIGAN  
SET N & T #30090, S/S GUY POLE, N 85° E, 193.10'  
FD. NAIL & TAG #16053, NW/S UTILITY POLE, S 30° W, 100.36'  
SET BAR & CAP #30090 AT B/CURB, N 65° W, 26.54'  
FD. N & TAG KEBS, E/S UTILITY POLE, N 03° W, 225.79'



Signed by David R. Lohr Date MARCH 22, 2005  
Surveyor's Michigan License No. 30090

FORM APPROVED BY MICHIGAN STATE BOARD OF LAND SURVEYORS,

JAN.

Paula Johnson-  
INGHAM COUNTY  
REGISTER OF DEEDS  
OFFICIAL SEAL



L-11 P-376  
CRNR 17.00 2005-016756

2005-016756  
Page: 1 of 2  
04/01/2005 08:47f

REVISED MAY 14, 1976  
REVISED JAN., 1983  
REVISED OCT, 1995  
ADAPTED FOR WORD PROCESSING JAN, 1999

- 3) CORNER REFERENCED IN LCRC BY MAYNARD R. DYER, RLS #21565, DATED 10/24/79 AND RECORDED IN LIBER 6, PAGE 1.

PART A STATES: M-3: ORIGINAL MONUMENT AND ACCESSORIES OBLITERATED.

PART B STATES: M-3: SET ON TOWN LINE AT RECORDED FALLING (66.0') FROM A-3 VEYAY.

PART C STATES: M-3: SET 1/2" BAR & CAP: WITNESSED BY:

NAIL & TAG IN W. SIDE UTILITY POLE,	NW,	31.53'
NAIL & TAG IN N. 36" MAPLE,	SE,	172.11'
NAIL & TAG IN NE SIDE UTILITY POLE,	SSE,	118.97'
FD. NAIL & TAG IN NW. 40" ASH,	SW,	104.02'
CENTERLINE BRASS CAP IN USC & GS MON.,	SW,	86.46'

- 4) CORNER REFERENCED IN SURVEY BY LARRY A. BRYAN, RLS #25832, DATED 5/02/80 AND RECORDED IN LIBER 4, PAGE 37 AS "SOUTHEAST CORNER, SECTION 1 T2N, R2W. FD. 1/2" BAR & CAP R.L.S. #18998 IN CENTERLINE OF ROAD." WITNESSED BY:

FD. 1/2" BAR & CAP "LESTER" AT SOUTHWEST CORNER SECTION 6, T2N, R1W, SOUTH,	66.00'
CENTERLINE OF U.S.C. & G. S. MARKER,	S 10° W, 86.44'
FD. NAIL & TAG R.L.S. #18998, WEST SIDE POWER POLE,	N 50° E, 31.50'

SURVEY SHOWS A DISTANCE NORTH OF 2657.08'.

- 5) CORNER REFERENCED IN SURVEY BY RON HELSEL, RLS #18994, DATED 04/18/90, AND RECORDED IN LIBER 6, PAGE 521, AS "SE CORNER, SECTION 1, T2N, R2W, L.6, P. 1. NO MENTION OF MONUMENT OR WITNESSES GIVEN. SURVEY DOES NOT SHOW ANY DISTANCES TO ADJACENT SECTION CORNERS.

- 6) CORNER REFERENCED IN TRAVERSE OF SURVEY BY RONALD L. ENGER, LLS #28409, DATED 07/14/92, AND RECORDED IN LIBER 6, PAGE 1081. TRAVERSE NOTES SHOW "NORTHEAST CORNER." NO MENTION OF MONUMENT OR WITNESSES. TRAVERSE COMPS. SHOW A DISTANCE SOUTH OF 2650.78' AND WEST OF 2649.17'.

- 7) CORNER REFERENCED IN SERIES OF SURVEYS BY JAMES E. STEPHENS, LPS #16053, DATED 07/08/02, AND RECORDED IN LIBER 8, PAGES 1027-1032, AND LIBER 8, PAGES 1107-1109, DATED 1/10/03, AS "SOUTHEAST CORNER, SECTION 1, T2N, R2W, ... 1/2" DIAMETER STEEL ROD IN A MONUMENT BOX, WITNESSED BY:"

S.W. COR. SECTION 6, T2N, R1W, 1/2" DIA. ROD IN A MON. BOX, SOUTH,	66.00'
NAIL AND TAG NO.16053 IN NORTHWEST SIDE OF UTILITY POLE,	S 25° W, 100.36'
NAIL AND TAG NO.16053 IN EAST SIDE OF UTILITY POLE,	N 08° W, 225.79'
ROD AND CAP NO.16053,	N 45° W, 46.49'

SURVEYS SHOWS A DISTANCE WEST OF 2649.22' AND NORTH OF 2657.07'.

- 8) CORNER REFERENCED IN LCRC BY JAMES E. STEPHENS, LPS #16053, DATED 07/01/02, AND RECORDED IN LIBER 10, PAGE 243.

PART A STATES: ORIGINAL MONUMENT AND ACCESSORIES WERE NOT FOUND.

PART B STATES: FOUND 1/2" DIAMETER STEEL ROD IN A MONUMENT BOX IN THE CENTERLINE OF COLLEGE ROAD AS INDICATED IN L.C.R.C. RECORDED IN LIBER 6, PAGE 1.

PART C STATES: SAME WITNESSES AS ITEM A-6 ABOVE.

- 9) NO OTHER REFERENCES FOUND.



2005-016756

Page: 2 of 2

04/01/2005 08:47f

LAND CORNER RECORDATION CERTIFICATE  
Filing Requirement of Act 74, Mich. P.A. 1970

For corners in  
INGHAM  
(County)

Located In:

Corner Code #

AURELIUS TOWNSHIP.

1. Public Land Survey T 2N R 2W L-04  
T R  
T R  
T R  
2. Property Controlling S T R  
in Section S T R  
3. Miscellaneous S T R  
Property in Sec. S T R  
4. Lot No. Recorded Plat  
5. Private Claims

P.A. 345 INGHAM COUNTY  
PEER APPROVED 03/22/2005  
Register of Deeds Stamp & File Number

	A	B	C	D	E	F	G	H	I	J	K	L	M
1													
2	6	5	4	3	2	1							
3													
4	7	8	9	10	11	12							
5													
6	18	17	16	15	14	13							
7													
8	19	20	21	22	23	24							
9													
10	30	29	28	27	26	25							
11													
12	31	32	33	34	35	36							
13													

I, DAVID R. LOHR, P.S., in a field survey on NOV. 09 2004,  
do hereby certify that under requirements of P.A. 74, Michigan P.A. of 1970, the corner points  
mentioned in lines 1 and 2 above were in conformance with regulations and rules therefore  
as required in the current manual of survey instructions of the United States Department of the  
Interior, Bureau of Land Management or by a decree of a Court of Law and/or that the corner  
points mentioned in lines 3, 4 and 5 above were in conformance with the rules of the Michigan  
Board of Land Surveyors or by a Decree of a Court of Law; established, re-established,  
monumented, re-monumented, recovered, found as expressed below:

NOTE: Not more than 2 corners, all in the same town and range, may be recorded  
on this certificate.

- A. Description of original monument and accessories and/or subsequent restoration:
- CORNER NOT SET IN ORIGINAL GOVERNMENT SURVEY OF 1826.
  - CORNER POSITION IS IMPLIED, ALTHOUGH NOT SPECIFIED OR WITNESSED, BY A. JACKSON, CO. SURVEYOR, DATED 12/07/1847 AND RECORDED IN BOOK 4, PAGE 210. THIS SURVEY WAS OF THE NE 1/4 OF THE NW 1/4 OF SECTION 12. NO MENTION OF ANY MONUMENT OR WITNESSES GIVEN.
  - CORNER REFERENCED IN A SURVEY BY R. J. ROBB, CO. SURVEYOR, DATED 4/16/1912 AND RECORDED IN BOOK 4, PAGE, 210 (SAME PAGE AS ITEM A-2 ABOVE). " ON APRIL 16, 1912, I SURVEYED THE S.E. 1/4 OF SEC. 12., T2N, R2W, ... FOUND CENTER OF SEC. 12, ... AND CHAINED TO CENTER." SURVEY SHOWS A DISTANCE EAST OF 40.10 CH. (2646.60') AND SOUTH OF 40.30 CH. (2659.80'). NO MENTION OF MONUMENT OR WITNESSES GIVEN.

CONTINUED ON BACK

- B. Description of corner evidence found and/or method applied in restoring or reestablishing corner:  
SEARCHED AT APPARENT LOCATION OF CORNER AND FOUND SURVEYOR ENGER'S 5/8" BAR & CAP AS DESCRIBED IN ITEM A-4 ABOVE. REVIEW OF TRAVERSE DATA OF ITEM A-4 REVEALS THE FOUND BAR & CAP WAS SET ON THE N-S 1/4 LINE AND 9.00 FT. SOUTH OF THE INTERSECTION OF THE 1/4 LINES. ACCEPTED POSITION OF FOUND BAR & CAP AS CORNER SET BY SURVEYOR ENGER IN 1992, AND SET STANDARD INGHAM COUNTY 3/4" X 24" REMON. BAR AND PA 345 CAP #30090 IN POSITION OF FOUND BAR & CAP. CORNER FALLS ON C/L OF DITCH TO WEST AND ON FENCELINE TO EAST, AND ABOUT 5 FT. EAST OF C/L OF DITCH TO NORTH. SURVEYOR ENGER'S SURVEY OF ITEM A-4 SHOWS A DISTANCE SOUTH OF 2648.66' AND EAST OF 2650.97'. REVIEW OF HIS TRAVERSE COMPS. SHOWS A DISTANCE WEST OF 2654.67' AND NORTH OF 2653.13'.

- C. Description of monument for corner and accessories established to perpetuate locating the position of the corner:  
L-04: T2N, R2W, AURELIUS TOWNSHIP, INGHAM COUNTY. SET STANDARD INGHAM COUNTY REMON. BAR AND PA 345 CAP #30090, IN POSITION OF FOUND BAR & CAP. WITNESSED BY:

SET N & T #30090, E/S 4" ASH, N 37° E, 9.62'  
SET N & T #30090, S/S 6" OAK, S 65° E, 27.37'  
SET N & T #30090, E/S 20" OAK, S 15° E, 43.43'  
SET N & T #30090, W/S 5" ASH, S 05° E, 16.02'  
SET N & T #30090, E/S 14" OAK, S 04° E, 56.34'



Signed by David R. Lohr Date MARCH 22, 2005

Surveyor's Michigan License No. 30090

Paula Johnson-  
INGHAM COUNTY  
REGISTER OF DEEDS  
OFFICIAL SEAL



L-11 P-370  
CRNR 17.00 2005-016753

2005-016753  
Page: 1 of 2  
04/01/2005 08:47

FORM APPROVED BY MICHIGAN STATE BOARD OF LAND SURVEYORS, JAN.  
REVISED MAY 14, 1975  
REVISED JAN., 1983  
REVISED OCT, 1995  
ADAPTED FOR WORD PROCESSING JAN, 1999

L-04: T2N, R2W, AURELIUS TOWNSHIP, INGHAM COUNTY-PAGE 2 (PART "A" CONTINUED)

4) CORNER REFERENCED IN SURVEY BY RONALD L. ENGER, LLS #28409, DATED 08/03/92, AND RECORDED IN LIBER 6, PAGE 1081 AS "CENTER 1/4 CORNER, SET 5/8 INCH DIAMETER BY 24 INCH LONG REBAR AND CAP LS 28409." WITNESSED BY:

16d SPIKE W. SIDE 8" ELM, 156° NAZ., 15.1'  
16d SPIKE E. SIDE 3" DECIDUOUS TREE, 330° NAZ., 30.6'  
16d SPIKE W. SIDE 3" ELM, 0° NAZ., 41.6'  
5/8" REBAR AND CAP LS 28409, 183° NAZ., 185.33'

SURVEY SHOWS A DISTANCE SOUTH OF 2648.66' AND EAST OF 2650.97'.  
REVIEW OF TRAVERSE COMPS. SHOWS A DISTANCE WEST OF 2654.67' AND NORTH OF 2653.13'.

COMMENTARY WITHIN FIELD NOTES READS AS FOLLOWS: "15 JULY, 92: SET 5/8" X 24" REBAR & CAP @ INT. OF 1/4 LINES TO MONUMENT CENTER OF SECTION. FALLS 10' N. OF C/L DRAIN TO WEST AND REMNANTS OF FENCE WIRE TO E. DISTANCE TO SOUTH 1/4 POST IN CLOSE ACCORD TO RJ ROBB DIST. OF 2659.8'. DUG ON N-S 1/4 LINE AT 5' AND 10' S. OF MON. SET. FOUND LOTS OF ROCKS @ 5' & SOME MORE ROCKS AND WIRE (E-W) @ 10'.  
"23 JULY, 92: RECONSIDERED LOCATION FOR CORNER. DECIDED THAT F/L E. OF DRAIN & DRAIN C/L W. BEST EVIDENCE OF CENTER AS PREVIOUSLY ESTABLISHED & OCCUPIED. RE EST. CORNER POINT ON F/L TO E. AND C/L DRAIN. IS 9.0' S. OF INT. OF 1/4 LINES. CORNER POINT IN HOLE DUG 15 JULY WHERE E-W FENCE WIRE WAS FOUND. OKAY! CORNER POINT TO BE ON N-S 1/4 LINE @ F/L E. AND DRAIN W."

5) NO OTHER REFERENCES FOUND.



2005-016753  
Page: 2 of 2  
04/01/2005 08:47F

# LAND CORNER RECORDATION CERTIFICATE

Filing Requirement of Act 74, Mich. P.A. 1970

For corners in

INGHAM

(County)

Located In:

Corner Code #

AURELIUS TOWNSHIP.

1. Public Land Survey

T 2N R 2W

L-05

T R

T R

T R

T R

2. Property Controlling  
in Section

S

T R

S

T R

3. Miscellaneous  
Property in Sec.

S

T R

S

T R

4. Lot No.

Recorded Plat

5. Private Claims

P.A. 345 INGHAM COUNTY

PEER APPROVED 03/22/2005 *ml*

Register of Deeds Stamp & File Number

	A	B	C	D	E	F	G	H	I	J	K	L	M
2	6	5	4	3	2	1							
3													
4	7	8	9	10	11	12							
5													
6	18	17	16	15	14	13							
7													
8	19	20	21	22	23	24							
9													
10	30	29	28	27	26	25							
11													
12	31	32	33	34	35	36							
13													

I, DAVID R. LOHR, P.S., in a field survey on NOV. 12 2004, do hereby certify that under requirements of P.A. 74, Michigan P.A. of 1970, the corner points mentioned in lines 1 and 2 above were in conformance with regulations and rules therefore as required in the current manual of survey instructions of the United States Department of the Interior, Bureau of Land Management or by a decree of a Court of Law and/or that the corner points mentioned in lines 3, 4 and 5 above were in conformance with the rules of the Michigan Board of Land Surveyors or by a Decree of a Court of Law; established, re-established, monumented, re-monumented, recovered, found as expressed below:

**NOTE: Not more than 2 corners, all in the same town and range, may be recorded on this certificate.**

A. Description of original monument and accessories and/or subsequent restoration:

1) CORNER SET BY HERVEY PARKE, DEP. SURVEYOR IN 1826.

"SET 1/4 POST AT AV. D ON TRUE LINE." WITNESSED BY:

TAM., 12", S 64 W, 3 LKS ( 1.98')

TAM., 7", N 80 E, 6 LKS ( 3.96')

NOTES SHOW A DISTANCE EAST AND WEST OF 40.06-1/2 CH. (2644.29')

2) CORNER REFERENCED IN A SURVEY BY A. P. DRAKE, CO. SURVEYOR, DATED 2/18/1882 AND RECORDED IN BOOK 2, PAGE, 205. "TAM. POST IN SWAMP, NO TREES NEAR." SURVEY SHOWS A DISTANCE WEST OF 40.10 CH. (2646.60'), SOUTH OF 40.13 CH. (2648.58') AND A PRESUMED DISTANCE EAST OF 40.0 CH. (2640')

3) CORNER REFERENCED IN A SURVEY BY R. J. ROBB, CO. SURVEYOR, DATED 4/16/1912 AND RECORDED IN BOOK 4, PAGE, 210 " ON APRIL 16, 1912, I SURVEYED THE S.E. 1/4 OF SEC. 12., T2N, R2W, ... CHAINED FROM S.E. COR TO S. 1/4 POST." SURVEY SHOWS A DISTANCE EAST OF 40.12 CH. (2647.92') AND NORTH OF 40.30 CH. (2659.80'). NO MENTION OF MONUMENT OR WITNESSES GIVEN.

CONTINUED ON BACK

B. Description of corner evidence found and/or method applied in restoring or reestablishing corner:

SEARCHED AT APPARENT LOCATION OF CORNER AND DETERMINED THAT CORNER AND ALL WITNESSES HAVE BEEN LOST DUE TO DITCH EXCAVATION ON OPEN DITCH (WILLOW CREEK) WHICH RUNS EAST-WEST ALONG SOUTH SECTION LINE. DETERMINED CORNER POSITION USING TRAVERSE DATA FROM ITEM A-9 ABOVE. ACTUAL CORNER LOCATION FALLS ON C/L OF OPEN DITCH. SET STANDARD INGHAM COUNTY 3/4" X 24" REMON. BAR AND PA 345 CAP #30090 AS WITNESS CORNER 20.00 FEET NORTH OF ACTUAL CORNER POSITION ON N-S 1/4 LINE. SURVEYOR MAHIEU'S SURVEY OF ITEM A-8 SHOWS A DISTANCE EAST AND WEST OF 2650.34'.

C. Description of monument for corner and accessories established to perpetuate locating the position of the corner:

L-05: T2N, R2W, AURELIUS TOWNSHIP, INGHAM COUNTY. SET STANDARD INGHAM COUNTY REMON. BAR AND PA 345 CAP #30090, AS WITNESS CORNER, 20 FEET NORTH ON N-S 1/4 LINE.

FD. 5/8" B & C #28409, N 00° 09' 41" W, 1304.33'

SET 1/2" REBAR, N 00° 09' 41" W, 10.00'

SET 1/2" REBAR, N 45° 00' 00" E, 10.00'

SET 1/2" REBAR, N 90° 00' 00" E, 10.00'

SET 1/2" REBAR, N 90° 00' 00" W, 10.00'

NOTE: THESE WITNESSES ARE TO THE WITNESS CORNER WHICH IS 20 FT. NORTH OF THE ACTUAL CORNER POSITION.



Signed by

*David R. Lohr*

Date

MARCH 22, 2005

Surveyor's Michigan License No.

30090

FORM APPROVED BY MICHIGAN STATE BOARD OF LAND SURVEYORS, JAN.

REVISED MAY 14, 1975

REVISED JAN., 1983

REVISED OCT, 1996

ADAPTED FOR WORD PROCESSING JAN, 1999

Paula Johnson-  
INGHAM COUNTY  
REGISTER OF DEEDS  
OFFICIAL SEAL



L-11 P-372

CRNR 17.00

2005-016754



2005-016754

Page: 1 of 2

04/01/2005 08:47f

- 4) CORNER REFERENCED IN LCRC BY GEORGE M. YOUNG, RLS #17640, DATED 4/17/76 AND RECORDED IN LIBER 3, PAGE 595.  
PART A STATES: ORIGINAL MONUMENT & ACCESSORIES OBLERATED.  
PART B STATES: SET 1" IRON PIPE IN A STRAIGHT LINE HALFWAY BETWEEN SW COR. AND SE COR. OF SAID SECTION.  
PART C STATES: SET 1" IRON PIPE 3' S. OF N. EDGE OF DITCH. (WITNESSED BY)  
NAIL N. FACE 120 ASPEN, E.N.E., 11.29'  
NAIL W. FACE 8" ASH STUMP, S., 13.88'  
NW FACE ANCHOR POST, NAIL BENT, S.S.W., 18.76'
- 5) CORNER REFERENCED IN SURVEY BY GEORGE M. YOUNG, RLS #17640, DATED 04/17/76, AND RECORDED IN LIBER 2, PAGE 825 AND RECORDED IN LIBER 4, PAGE 416, AS "SOUTH 1/4 POST, SET 1" IRON PIPE 3' SO. OF NO. EDGE OF DITCH."  
SAME WITNESSES AS IN ITEM A-4 ABOVE. SURVEY DOES NOT SHOW ANY DISTANCES TO ADJACENT SECTION CORNERS.
- 6) CORNER REFERENCED IN SURVEY BY MAURICE H. MAHIEU, LLS #28414, DATED 07/20/89, AND RECORDED IN LIBER 5, PAGE 1132 AS "NORTH 1/4 CORNER, SECTION 13, T2N, R2W." NO MENTION OF MONUMENT. WITNESSED BY:  
NAIL & TAG ON WEST SIDE 20" TWIN DECIDUOUS TREE, S 5° E, 13.05'  
NAIL & TAG ON NORTH 12" DECIDUOUS TREE, S 80° E, 35.38'  
NAIL & TAG ON EAST SIDE 14" DECIDUOUS TREE, S 45° W, 24.05'  
IRON & CAP AT 1' SOUTH OF NORTH BANK TOP/BANK, N83° 31' 35"E, 103.96'  
SURVEY SHOWS A DISTANCE SOUTH OF 2651.69'.
- 7) CORNER REFERENCED IN LCRC BY MAURICE H. MAHIEU, LLS #28414, DATED 9/15/89 AND RECORDED IN LIBER 7, PAGE 155.  
PART A STATES: "ORIGINAL CORNER WAS NOT FOUND. THE 1" IRON PIPE AS SET BY GEORGE M. YOUNG AS RECORDED IN LIBER 3, PAGE 595 WAS OBLITERATED DUE TO COUNTY DRAIN CLEANOUT."  
PART B STATES: SET 1/2" IRON ROD AND CAP IN THE MIDDLE OF OPEN DITCH ON LINE AND 1/2 WAY BETWEEN NORTHEAST AND NORTHWEST SECTION CORNERS OF SECTION 13."  
PART C STATES: "1/2" IRON ROD WITH CAP WITNESSED BY:"  
SAME WITNESSES AS ITEM A-6 ABOVE.
- 8) CORNER REFERENCED IN SURVEY BY MAURICE H. MAHIEU, LLS #28414, DATED 03/30/90, AND RECORDED IN LIBER 6, PAGE 509 AS "NORTH 1/4 CORNER, SECTION 13, T2N, R2W. FOUND 1/2' IRON ROD W/CAP #17640-28414." WITNESSED BY:  
NAIL & TAG ON WEST SIDE 20" TWIN DECIDUOUS TREE, S 5° E, 13.05'  
NAIL & TAG ON NORTH 12" DECIDUOUS TREE, S 80° E, 35.38'  
NAIL & TAG ON EAST SIDE 14" DECIDUOUS TREE, S 45° W, 24.05'  
IRON & CAP AT 1' SOUTH OF NORTH BANK TOP/BANK, N83° 31' 35"E, 103.98'  
SURVEY SHOWS A DISTANCE EAST AND WEST OF 2650.34'.
- 9) CORNER REFERENCED IN SURVEY BY RONALD L. ENGER, LLS #28409, DATED 08/03/92, AND RECORDED IN LIBER 6, PAGE 1081 AS "SOUTH 1/4 CORNER, RECORDED LIBER 3, PAGE 595 & LIBER 7, PAGE 155. FOUND 1/2 INCH REBAR AND UNREADABLE CAP IN DITCH, REFER TO CRC IN LIBER 7."  
SURVEY SHOWS A DISTANCE NORTH OF 2648.66'. REVIEW OF TRAVERSE NOTES REVEALS A DISTANCE WEST OF 2650.38' AND EAST OF 2650.32' WITH CORNER FALLING 0.52' SOUTH OF A LINE BETWEEN K-5 AND M-5.
- 10) NO OTHER REFERENCES FOUND.



2005-016754

Page: 2 of 2

04/01/2005 08:47f

# LAND CORNER RECORDATION CERTIFICATE

Filing Requirement of Act 74, Mich. P.A. 1970

For corners in

INGHAM

(County)

Located In:

Corner Code #

AURELIUS TOWNSHIP.

1. Public Land Survey T 2N R 2W M-04  
T R  
T R  
T R  
2. Property Controlling S T R  
in Section S T R  
3. Miscellaneous S T R  
Property in Sec. S T R  
4. Lot No. Recorded Plat  
5. Private Claims

P.A. 345 INGHAM COUNTY  
PEER APPROVED 03/22/2005

Register of Deeds Stamp & File Number

	A	B	C	D	E	F	G	H	I	J	K	L	M
1													
2	6	5	4	3	2	1							
3													
4	7	8	9	10	11	12							
5													
6	18	17	16	15	14	13							
7													
8	19	20	21	22	23	24							
9													
10	30	29	28	27	26	25							
11													
12	31	32	33	34	35	36							
13													

I, DAVID R. LOHR, P.S., in a field survey on NOV. 15 2004, do hereby certify that under requirements of P.A. 74, Michigan P.A. of 1970, the corner points mentioned in lines 1 and 2 above were in conformance with regulations and rules therefore as required in the current manual of survey instructions of the United States Department of the Interior, Bureau of Land Management or by a decree of a Court of Law and/or that the corner points mentioned in lines 3, 4 and 5 above were in conformance with the rules of the Michigan Board of Land Surveyors or by a Decree of a Court of Law; established, re-established, monumented, re-monumented, recovered, found as expressed below:

NOTE: Not more than 2 corners, all in the same town and range, may be recorded on this certificate.

A. Description of original monument and accessories and/or subsequent restoration:

1) CORNER SET BY JOSEPH WAMPLER AND JOHN MULLETT, DEP. SURVEYORS, IN MAY 1825. "SET 1/4 POST." WITNESSED BY:

SUG, 6", S 13 W, 32 LKS. (21.12)  
DO., 7", N 45-1/2 W, 20 LKS. (13.2')

NOTES SHOW A DISTANCE NORTH & SOUTH OF 40 CH. (2640')

2) CORNER REFERENCED IN SURVEY BY R.J. ROBB, CO. SURVEYOR, DATED APRIL 16, 1912 AND RECORDED IN BOOK 4, PAGE 210, COUNTY SURVEYOR RECORDS. "ON APRIL 16, 1912, I SURVEYED THE S.E. 1/4 OF SEC. 12 ... FOUND THE S.E. CORNER OF SEC. 12 AND CHAINED NORTH ON TWP. LINE. DUG FOR THE E 1/4 POST, BUT COULD FIND NOTHING SO LOCATED IT FROM ADJACENT CORNERS AND SET BLUE STONE 2' LONG."

WITNESSED BY: S. MAPLE, S-W, 60 LKS. (39.6')

B. ASH, S-W, 79 LKS. (52.14')

SURVEY SHOWS A DISTANCE SOUTH AND WEST OF 40.10 CH. (2646.60')

CONTINUED ON BACK

B. Description of corner evidence found and/or method applied in restoring or reestablishing corner:

SEARCHED AT APPARENT LOCATION OF CORNER AND FOUND 1/2" IRON IN CONCRETE MONUMENT IN MON. BOX AS PER ITEM A-3 ABOVE. ACCEPTED POSITION OF FOUND MONUMENT AS CORNER AND SET STANDARD INGHAM COUNTY REMON. PA 345 CAP #30090 ON TOP OF FOUND MONUMENT IRON. CORNER FALLS 2.5' EAST OF C/L OF COLLEGE ROAD AND ON A FENCELINE TO THE WEST.

C. Description of monument for corner and accessories established to perpetuate locating the position of the corner:

M-04: T2N, R2W, AURELIUS TOWNSHIP, INGHAM COUNTY. SET STANDARD INGHAM COUNTY REMON. PA 345 CAP #30090, ON TOP OF FOUND CONC. MONUMENT. WITNESSED BY:

SET N & T #30090, W/S 14" WALNUT, N 22° E, 69.65'  
FD. N & T KEBS, W/S 20" WALNUT, N 28° E, 50.58'  
FD. N & T KEBS, SE/S TW. 24" MAPLE, S 35° W, 55.03'  
FD. N & T KEBS, E/S MULTI 12" ASH, S 75° W, 29.88'  
FD. N & T KEBS, E/S 36" OAK, N 13° W, 107.10'



Signed by

David R. Lohr

Date

MARCH 22, 2005

Surveyor's Michigan License No. 30090

FORM APPROVED BY MICHIGAN STATE BOARD OF LAND SURVEYORS, JAN. REVISED MAY 14, 1975  
REVISED JAN., 1983  
REVISED OCT., 1990  
ADAPTED FOR WORD PROCESSING JAN, 1999

Paula Johnson-  
INGHAM COUNTY  
REGISTER OF DEEDS  
OFFICIAL SEAL



L-11 P-361

CRNR 17.00

2005-016749



2005-016749

Page: 1 of 2

04/01/2005 08:47P



- 3) CORNER REFERENCED IN LCRC BY RONNIE M. LESTER, RLS #18998, DATED 5/10/78 AND RECORDED IN LIBER 4, PAGE 331.

PART A STATES: M-4: POST SET BY HARVEY PARKE IN ORIGINAL GOVERNMENT SURVEY, FEBRUARY, 1826. CORNER RE-ESTABLISHED BY MEASUREMENT AND A 2' LONG BLUE STONE SET IN SURVEY BY R.J.ROBB, COUNTY SURVEYOR, APRIL, 1912, (V.1, P.210, COPY) CORNER IDENTIFIED AS STONE IN INGHAM COUNTY ROAD COMMISSION RECORDS REVISED GRID MAP, 1972.

PART B STATES: M-4: EXCAVATED A HOLE 5' X 5' TO AN AVERAGE DEPTH OF 2' IN THE CENTERLINE OF COLLEGE ROAD ON A FENCE LINE TO THE WEST. FOUND A 2.0' LONG LARGE POINTED BLUE STONE +/- 1.0' EAST OF CENTER-LINE COLLEGE ROAD AND 0.9' BELOW ROAD SURFACE ON THE FENCE LINE TO THE WEST. STONE WAS SURROUNDED BY AND ON TOP OF 8 SMALLER STONES AND A DECAYED WOODEN STAKE. WITNESSES USED IN ROBB'S SURVEY WERE LOCATED AND VERIFIED BLUE STONE. ACCEPTED BLUE STONE FOR CORNER AS CALLED FOR BY R.J.ROBB, IN 1912 SURVEY.

PART C STATES: M-4: SET 4' X 36" CONCRETE MONUMENT WITH 1/2"X 38" ROD WITH CAP #18998, IN MONUMENT BOX WITH COVER IN LOCATION OF BLUE STONE DESCRIBED ABOVE: WITNESSED BY:

NAIL & TAG #18998, SOUTHEAST SIDE 24" ASH,	SW,	54.63'
NAIL & TAG #18998, SOUTHEAST SIDE 32" MAPLE,	SW,	39.80'
NAIL & TAG #18998, SOUTHEAST SIDE ASH,	WSW,	30.37'
NAIL & TAG #18998, NORTHWEST SIDE 14" WALNUT,	NE,	51.20'

- 4) CORNER REFERENCED IN SURVEY BY RONALD L. ENGER, ILS #28409, DATED 08/03/92, AND RECORDED IN LIBER 6, PAGE 1081 AS "EAST 1/4 CORNER, RECORDED LIBER 4, PAGE 331, FOUND ICSR STANDARD CONCRETE MONUMENT IN MONUMENT BOX, REFER TO CRC IN LIBER 4." NO WITNESSES GIVEN. SURVEY SHOWS A DISTANCE SOUTH OF 2659.90' AND WEST OF 2650.97'. TRAVERSE COMPS. SHOW A DISTANCE NORTH OF 2650.78'.

- 5) NO OTHER REFERENCES FOUND.



2005-016749

Page: 2 of 2

04/01/2005 08:47f

# LAND CORNER RECORDATION CERTIFICATE

Filing Requirement of Act 74, Mich. P.A. 1970

For corners in

INGHAM

(County)

Located In:

Corner Code #

AURELIUS TOWNSHIP.

1. Public Land Survey

T 2N R 2W

M-05

T R

T R

T R

T R

2. Property Controlling in Section

S

T R

S

T R

3. Miscellaneous Property in Sec.

S

T R

S

T R

4. Lot No. , Recorded Plat

5. Private Claims

P.A. 345 INGHAM COUNTY

PEER APPROVED 03/22/2005

Register of Deeds Stamp & File Number

	A	B	C	D	E	F	G	H	I	J	K	L	M
1													
2	6		5		4		3		2		1		
3													
4	7		8		9		10		11		12		
5													
6	18		17		16		15		14		13		
7													
8	19		20		21		22		23		24		
9													
10	30		29		28		27		26		25		
11													
12	31		32		33		34		35		36		
13													

I, DAVID R. LOHR, P.S., in a field survey on MARCH 16, 2005,

do hereby certify that under requirements of P.A. 74, Michigan P.A. of 1970, the corner points mentioned in lines 1 and 2 above were in conformance with regulations and rules therefore as required in the current manual of survey instructions of the United States Department of the Interior, Bureau of Land Management or by a decree of a Court of Law and/or that the corner points mentioned in lines 3, 4 and 5 above were in conformance with the rules of the Michigan Board of Land Surveyors or by a Decree of a Court of Law; established, re-established, monumented, re-monumented, recovered, found as expressed below:

NOTE: Not more than 2 corners, all in the same town and range, may be recorded on this certificate.

A. Description of original monument and accessories and/or subsequent restoration:

1) CORNER SET BY JOSEPH WAMPLER AND JOHN MULLETT, DEP.

SURVEYORS, IN MAY 1825. "SET POST, COR. SECS.12 & 13."

MAPLE 10", S 8 W, 28 LKS. (18.48)

SUGAR. 8", N 29 W, 53 LKS. (34.98')

NOTES SHOW A DISTANCE NORTH & SOUTH OF 40 CH. (2640')

WITNESSED BY:

2) CORNER IS REFERENCED IN GLO NOTES FOR VEVAY TOWNSHIP, T2N, R1W. "INT. THE WEST BOUNDARY 53 LKS. (34.98') S. OF POST."

3) CORNER REFERENCED IN A SURVEY BY A. P. DRAKE, CO. SURVEYOR, DATED 2/18/1882 AND RECORDED IN BOOK 2, PAGE, 205. "POST & C." "THE CORNER WAS LOCATED FROM THE CORNER OF SECTION 7 & 18, OF VEVAY BEING 53 LINKS (34.98') THEREOF." SURVEY SHOWS A DISTANCE SOUTH OF 40.12 CH. (2647.92') AND A PRESUMED DISTANCE WEST OF 40.0 CH. (2640')

CONTINUED ON BACK

B. Description of corner evidence found and/or method applied in restoring or reestablishing corner:

SEARCHED AT APPARENT LOCATION OF CORNER AND FOUND MON. BOX TO BE PATCHED 2" DEEP. EXCAVATED BIT. TO REVEAL 3/4" X 36" PIPE IN MON. BOX AS PER ITEMS A-6 THRU A-11 ABOVE. EXCAVATED INTERIOR OF MON. BOX TO FIND OLD BIT. PAVEMENT AT 14" DEEP, BUSTED THRU OLD BIT. AND EXCAVATED TO 36", FOUND NO ADDITIONAL EVIDENCE, ALL CLEAN SAND FILL. ACCEPTED POSITION OF FOUND 3/4" PIPE AS CORNER AND SET STANDARD INGHAM COUNTY REMON. BAR AND PA 345 CAP #30090 IN POSITION OF FOUND PIPE. RAISED BOX WITH RISER RING.

C. Description of monument for corner and accessories established to perpetuate locating the position of the corner:

M-05: T2N, R2W, AURELIUS TOWNSHIP, INGHAM COUNTY. SET STANDARD INGHAM COUNTY REMON. BAR AND PA 345 CAP #30090, IN POSITION OF FOUND PIPE. WITNESSED BY:

FD. PK NAIL & RIBBON, NORTHEND 12" CMP.,

N 55° E, 38.92'

SET NAIL & TAG #30090, NORTH SIDE 8" ASH,

S 53° E, 106.95'

FD. NAIL & TAG #18998, SOUTHWEST SIDE 12" ASH,


S 22° E, 59.70'

FD. NAIL & TAG #28414, SOUTHWEST SIDE OF 14" ASH,

S 18° E, 70.23'

FD. 5/8" BAR IN MON. BOX, A-5, VEVAY TWP.

SOUTH, 34.93'



Signed by

David R. Lohr

Date

MARCH 16, 2005

Surveyor's Michigan License No. 30090

Paula Johnson-  
INGHAM COUNTY  
REGISTER OF DEEDS  
OFFICIAL SEAL



L-11 P-363

CRNR 17.00

2005-016750

FORM APPROVED BY MICHIGAN STATE BOARD OF LAND SURVEYORS, JAN.  
REVISED MAY 14, 1975  
REVISED JAN., 1983  
REVISED OCT, 1995  
ADAPTED FOR WORD PROCESSING JAN, 1999



2005-016750

Page: 1 of 2

04/01/2005 08:47P

- 4) CORNER REFERENCED IN SURVEY BY R.J. ROBB, CO. SURVEYOR, DATED APRIL 16, 1912 AND RECORDED IN BOOK 4, PAGE 210, COUNTY SURVEYOR RECORDS. "ON APRIL 16, 1912, I SURVEYED THE S.E. 1/4 OF SEC. 12 ... FOUND THE S.E. CORNER OF SEC. 12, IRON, WITNESSES GOOD." SURVEY SHOWS A DISTANCE NORTH OF 40.10 CH. (2646.60')
- 5) CORNER REFERENCED IN SURVEY BY JAMES A. PORTER, RLS #19003, DATED 7/10/75 AND RECORDED IN LIBER 2, PAGE 572. "NE COR. SEC. 13." NO MENTION OF MONUMENT OR WITNESSES GIVEN. NO DISTANCES TO ADJACENT SECTION CORNERS GIVEN.
- 6) CORNER REFERENCED IN LCRC BY GEORGE M. YOUNG, RLS #17640, DATED 4/17/76 AND RECORDED IN LIBER 3, PAGE 595.  
PART A STATES: M-5: ORIGINAL MONUMENT & ACCESSORIES NOT FOUND.  
PART B STATES: M-5; FOUND 3/4" IRON PIPE FLUSH WITH ASPHALT.  
PART C STATES: M-5; FOUND 3/4" IRON PIPE (WITNESSED BY)  
NAIL NE FACE ANCHOR POST, S.E., 43.70'  
NAIL IN E FACE 24" TREE, S.S.W., 69.92'  
NW COR. CONC. HEADWALL, S.S.E., 52.49'
- 7) CORNER REFERENCED IN SURVEY BY GEORGE M. YOUNG, RLS #17640, DATED 4/17/76 AND RECORDED IN LIBER 2, PAGE 825 AND LIBER 4, PAGE 416. SAME WITNESSES AS IN ITEM A-6 ABOVE. SURVEY SHOWS NO DISTANCES TO ADJACENT SECTION CORNERS.
- 8) CORNER REFERENCED IN LCRC BY MAURICE H. MAHIEU, LLS #28414, DATED 9/28/88 AND RECORDED IN LIBER 7, PAGE 1.  
PART A STATES: M-5: ORIGINAL MONUMENT & ACCESSORIES WERE NOT FOUND.  
PART B STATES: M-5; FOUND 3/4" IRON PIPE AS CALLED FOR IN LAND CORNER RECORDATION IN LIBER 3, PAGE 595. CORNER RECORDED TO UPDATE WITNESSES.  
PART C STATES: M-5; FOUND 3/4" IRON PIPE (PIPE) (WITNESSED BY)  
NAIL & TAG IN WEST SIDE OF 8" ASH, S 35° E, 59.71'  
NAIL & TAG IN WEST SIDE OF 6" ASH, S 30° E, 70.18'  
NAIL & TAG IN WEST SIDE OF 4" ASH, S 20° E, 96.65'  
EAST 1/4 CORNER OF SECTION 13, SOUTH, 2680.91'\*  
\*THIS DISTANCE SHOULD BE TO THE WEST 1/4 CORNER OF SECTION 18(A-5), VEVAY TOWNSHIP.
- 9) CORNER REFERENCED IN THE FOLLOWING SURVEYS BY MAURICE H. MAHIEU, LLS #28414:  
DATED 9/29/88 AND RECORDED IN LIBER 5, PAGE 994  
AND RE-RECORDED IN LIBER 5, PAGE 1138.  
DATED 3/30/90 AND RECORDED IN LIBER 6, PAGE 509:  
DATED 8/16/90 AND RECORDED IN LIBER 6, PAGE 511:  
"NORTHEAST CORNER, SECTION 13, T2N, R2W, ... FND. 3/4" IRON PIPE: SAME WITNESSES AS ITEM A-8 ABOVE.
- 10) CORNER REFERENCED IN SURVEY BY GEORGE M. YOUNG, RLS #17640, DATED 7/21/89 AND RECORDED IN LIBER 5, PAGE 1113, AND RE-RECORDED IN LIBER 6, PAGE 514.  
SAME WITNESSES AS IN ITEM A-8 ABOVE. SURVEY SHOWS A DISTANCE SOUTH OF 2651.64'.
- 11) CORNER REFERENCED IN SURVEY BY MAURICE H. MAHIEU, LLS #28414, DATED 03/30/90, AND RECORDED IN LIBER 6, PAGE 509 AS "NE CORNER, SECTION 13, T2N, R2W. FOUND 3/4" IRON PIPE." WITNESSED BY:  
N & T, W. SIDE 8" ASH, S 35° E, 59.71'  
N & T, W. SIDE 6" ASH, S 30° E, 70.18'  
N & T, W. SIDE 4" ASH, S 20° E, 96.65'  
EAST 1/4 COR. SEC. 13, 2680.91\*  
\*THIS DISTANCE SHOULD BE TO THE WEST 1/4 CORNER OF SECTION 18(A-5), VEVAY TOWNSHIP. SURVEY SHOWS A DISTANCE WEST OF 2650.34', AND A CALCULATED DISTANCE SOUTH OF 2651.64' BASED ON DATA GIVEN ON THE SURVEY.
- 12) CORNER REFERENCED IN SURVEY BY RONALD L. ENGER, LLS #28409, DATED 08/03/92, AND RECORDED IN LIBER 6, PAGE 1081 AS "SOUTHEAST CORNER, RECORDED LIBER 3, PAGE 595, AND LIBER 7, PAGE 1. FOUND 3/4" PIPE IN MONUMENT BOX, REFER TO CRC IN LIBER 7," (PAGE ??.) NO WITNESSES GIVEN. SURVEY SHOWS A DISTANCE NORTH OF 2659.90'. REVIEW OF TRAVERSE COMPS. SHOWS A DISTANCE WEST OF 2650.31'.
- 13) NO OTHER REFERENCES FOUND.

