

SEP 2 9 32 AM '93

LAND CORNER RECORDATION CERTIFICATE  
Filing Requirement of Act 74, Mich. P.A. 1970REGISTER OF DEEDS  
Ingham County, Michigan  
INGHAM COUNTY, MICH.For corners in  
INGHAM

Located in:

Corner Code #

1. Public Land Survey

T 2N R 2W

K-5

2. Property Controlling  
in Section

S

T R

3. Miscellaneous

S

T R

Property in Sec.

S

T R

Register of Deeds Stamp &amp; File Number

4. Lot No. \_\_\_\_\_, Recorded Plat \_\_\_\_\_

5. Private Claims \_\_\_\_\_

1. RONALD L. ENGER, in a field survey on AUGUST 11, 1993

do hereby certify that under requirements of P.A. 74, Michigan P.A. of 1970, the corner points mentioned in lines 1 and 2 above were in conformance with regulations and rules therefore as required in the current manual of survey instructions of the United States Department of the Interior, Bureau of Land Management or by a decree of a Court of Law and/or that the corner points mentioned in lines 3, 4 and 5 above were in conformance with the rules of the Michigan Board of Land Surveyors or by a Decree of a Court of Law; established, re-established, monumented, re-monumented, recovered, found as expressed below:

NOTE: Not more than 4 corners, all in the same town and range, may be recorded on this certificate.

A. Description of original monument and accessories and/or subsequent restoration:

1. POST SET IN ORIGINAL GOVERNMENT SURVEY BY HERVEY PARKE D.S. ON FEBRUARY 6, 1826  
WITH THE FOLLOWING WITNESSES:  
TAMARAC 18 N46W 48-1/2 (32.0')  
B. ASH 14 S48-1/2E 33 (21.8')

CONTINUED ON BACK

B. Description of corner evidence found and/or method applied in restoring or reestablishing corner:

SEARCHED AT APPARENT LOCATION OF CORNER AND FOUND 60D SPIKE AS RECORDED BY OSCAR BOSS AND USED BY SURVEYORS R. LESTER, PORTER, FAUSER, MARIEU. BOSS'S MARKER IS ON BITUMINOUS SURFACE FOR EDGAR ROAD AND OVER LARGE METAL CULVERT FOR DRAIN AND A COUPLE FEET NORTH OF CENTERLINE OF CULVERT. CONCLUDED THAT A.P. DRAKE'S POST AND ANY MARKER THAT ROBE MAY HAVE SET AND OTHER EVIDENCE OF OLD MARKERS FOR CORNER HAVE BEEN DESTROYED BY INSTALLATION OF THE 60 INCH DIAMETER CMP, AND THEREFORE DID NOT MAKE LARGE EXCAVATION. BELIEVE THE 60D SPIKE IS THE NAIL RECORDED BY BOSS, FENCE POST WITNESS SHOWN BY BOSS AND LESTER IS STILL STANDING AND LEANS AWAY FROM THE CORNER. ACCEPTED SPIKE AS LOCATION OF CORNER AS IT AGREES WITH A.P. DRAKE'S CORNER LOCATION OF 1882 (UNDER BRIDGE NORTH SIDE OF DITCH). REMOVED SPIKE AND SET STANDARD MARKER FOR PA 345 REMONUMENTATION IN INGHAM COUNTY IN SAME POSITION. INSTALLED MONUMENT BOX.

2. Description of monument for corner and accessories established to perpetuate locating the position of the corner:

3/4" X 24" POINTED SMOOTH STEEL BAR AND CAP IMPRINTED "PA345 PS #28409" IN MONUMENT BOX

SET 20D GALV. SPIKE AND TAG #28409 IN NE SIDE WOOD FENCE POST, AZ 137°, 32.87"

SET 20D GALV. SPIKE AND TAG #28409 IN SOUTH SIDE 5" PINE, AZ 282°, 70.86"


SET 20D GALV. SPIKE AND TAG #28409 IN SOUTH SIDE 7" PINE, AZ 310°, 68.45"

SET 20D GALV. SPIKE AND TAG #28409 IN WEST SIDE 10" BIRCH, AZ 199°, 207.38"

Signed by RE  
Surveyor's Michigan License No. 28409

Date AUGUST 25, 1993

2482

P.A. 345 INGHAM COUNTY  
PEER APPROVED 9/1/93

PART A CONTINUED

LIBER 7 PAGE 338

2. CORNER CALLED FOR IN A SURVEY BY A.P. DRAKE, COUNTY SURVEYOR, DATED FEBRUARY 14 AND 15, 1882 AND RECORDED IN VOLUME 3, PAGE 187, COUNTY SURVEYORS RECORDS AS A SWAMP OAK POST UNDER BRIDGE NORTH SIDE OF DITCH WITH NO OTHER MENTION OF WITNESSES.
3. CORNER CALLED FOR IN A SURVEY OF NORTH BRANCH OF WILLOW CREEK DRAIN BY R.J. ROBB ON APRIL 18, 19 AND 20, 1906 WITH NO MENTION OF MONUMENT OR WITNESSES.
4. CORNER RECORDED BY OSCAR BOSS, LS #13574, ON APRIL 25, 1974 IN LIBER 3 OF CORNERS, PAGE 95 AS A FOUND NAIL WITH THE FOLLOWING WITNESSES:  
S20°W 122.32 NAIL SET E/S TELEPHONE POLE  
S43°E 32.45 NAIL SET W/S FENCE POST  
N35°E 110.71 NAIL SET W/S 48" TREE
5. JAMES A. PORTER LS #19003 REPORTED USING CORNER IN A SURVEY DATED JULY 10, 1975 AND RECORDED IN LIBER 2 OF SURVEYS, PAGES 572-577 WITH NO MENTION OF MONUMENT OR WITNESSES.
6. GLENN A. FAUSER LS #18657 REPORTED USING CORNER IN A SURVEY DATED MARCH 1, 1976 AND RECORDED IN LIBER 2 OF SURVEYS, PAGES 643 AND 644 WITH NO MENTION OF MONUMENT OR WITNESSES.
7. RONNIE M. LESTER LS #18998 REPORTED USING CORNER IN SURVEY DATED APRIL 27, 1989 AND RECORDED IN LIBER 5 OF SURVEYS, PAGES 1062 AND 1063 AS A LARGE NAIL ON CULVERT CROSSING WITH THE FOLLOWING WITNESSES:  
NAIL AND TAG ON SOUTH SIDE UTILITY POLE, 280° AZ, 160.3'  
NAIL AND TAG #13574 ON WEST SIDE FENCE POST, 138° AZ, 32.9'  
EAST EDGE 60" CMP AT SEAM IN PIPE, 100° AZ, 20.5'  
WEST EDGE 60" CMP AT SEAM IN PIPE, 285° AZ, 19.9'  
CENTERLINE OF CURTICE ROAD SOUTH 168'
8. MAURICE H. MAHIEU LS #23414 REPORTED USING CORNER IN SURVEY DATED MARCH 30, 1990 AND RECORDED IN LIBER 6 OF SURVEYS, PAGE 509 WITH NO MENTION OF MONUMENT OR WITNESSES.
9. RONNIE M. LESTER LS #18998 REPORTED USING CORNER IN SURVEY DATED NOVEMBER 25, 1991 AND RECORDED IN LIBER 6 OF SURVEYS, PAGES 859-869 AS A LARGE NAIL ON CULVERT CROSSING WITH THE SAME WITNESSES AS ON SURVEY OF APRIL 27, 1989.

001E7152 0006 CORNER \$9.00

001E7152 0006 MSSR \$2.00

2482

22 2  
2 7

K-5 Aurelius

# LAND CORNER RECORDATION CERTIFICATE

Filing Requirement of Act 74, Mich. P.A. 1970

For corners in  
INGHAM  
(County)

Located In:

Corner Code #

AURELIUS TOWNSHIP.

1. Public Land Survey

T 2N R 2W K-06

2. Property Controlling  
in Section

S T R

3. Miscellaneous  
Property in Sec.

S T R

4. Lot No. , Recorded Plat

5. Private Claims

P.A. 345 INGHAM COUNTY

PEER APPROVED 4/19/2005 PL

Register of Deeds Stamp & File Number

I, DAVID R. LOHR, P.S., in a field survey on APRIL 1, 2005, do hereby certify that under requirements of P.A. 74, Michigan P.A. of 1970, the corner points mentioned in lines 1 and 2 above were in conformance with regulations and rules therefore as required in the current manual of survey instructions of the United States Department of the Interior, Bureau of Land Management or by a decree of a Court of Law and/or that the corner points mentioned in lines 3, 4 and 5 above were in conformance with the rules of the Michigan Board of Land Surveyors or by a Decree of a Court of Law; established, re-established, monumented, re-monumented, recovered, found as expressed below:

NOTE: Not more than 2 corners, all in the same town and range, may be recorded on this certificate.

A. Description of original monument and accessories and/or subsequent restoration:

1) CORNER SET BY HERVEY PARKE, DEP. SURVEYOR IN 1826.

"SET QR. P. FW." WITNESSED BY:

TAM., 12", N 75 W, 11 LKS ( 7.26')

TAM, 7", N 58 E, 18 LKS ( 11.88')

NOTES SHOW A DISTANCE NORTH AND SOUTH OF 40 CH. (2640.0')

2) CORNER REFERENCED IN A SURVEY BY A. JACKSON, CO. SURVEYOR, DATED 7/07/1841 AND RECORDED IN BOOK 4, PAGE, 47. NO MENTION OF MONUMENT. SAME WITNESSES AS ITEM A-1 ABOVE. SURVEY SHOWS A DISTANCE EAST OF 161 RODS, 6 LKS. (2660.46')

3) CORNER REFERENCED IN A SURVEY BY A. P. DRAKE, CO. SURVEYOR, DATED 2/18/1882 AND RECORDED IN BOOK 2, PAGE, 205. "STONE & CROCKERY" NO WITNESSES GIVEN. SURVEY SHOWS A DISTANCE SOUTH OF 40.15 CH. (2649.90') AND EAST OF 40.15 CH. (2649.90')

CONTINUED ON BACK

B. Description of corner evidence found and/or method applied in restoring or reestablishing corner:

SEARCHED AT APPARENT LOCATION OF CORNER AND FOUND 1/2" REBAR IN MONUMENT BOX ON C/L KIPP ROAD EAST AND 3.5' EAST OF C/L EDGAR ROAD AS PER ITEM A-4 ABOVE. EXCAVATED INTERIOR OF MONUMENT BOX TO FIND THAT REBAR WAS SET IN BIT. CONCRETE. ACCEPTED FOUND REBAR AS CORNER AS SET BY SURVEYOR PORTER AND CHIPPED AWAY ENOUGH CONCRETE TO SET STANDARD INGHAM COUNTY REMON. PA 345 CAP #30090 ON TOP OF FOUND REBAR. TRAVERSED ENTIRE SECTION 13, MEASURED NORTH 2653.92', SOUTH 2653.99' AND EAST 2649.49'.

C. Description of monument for corner and accessories established to perpetuate locating the position of the corner:

K-06: T2N, R2W, AURELIUS TOWNSHIP, INGHAM COUNTY. SET STANDARD INGHAM COUNTY REMON. PA 345 CAP #30090 ON TOP OF FOUND REBAR. WITNESSED BY:

FD. N/T #18998, W/S 6" FENCE POST, N 20° E, 65.60'

FD. N/T #18998, SE/S MBT POST, N 26° E, 51.00'

FD. N/T #18998, SE/S P. POLE, N 53° E, 53.80'

FD. N/T #18998, W/S P. POLE, S 15° E, 235.85'



Signed by David R. Lohr

Date APRIL 1, 2005

Surveyor's Michigan License No. 30090

Paula Johnson-  
INGHAM COUNTY  
REGISTER OF DEEDS  
OFFICIAL SEAL



L-11 P-409

CRNR 17.00

2005-023032

FORM APPROVED BY MICHIGAN STATE BOARD OF LAND SURVEYORS, JAN.  
REVISED MAY 14, 1975  
REVISED JAN., 1983  
REVISED OCT, 1985  
ADAPTED FOR WORD PROCESSING JAN, 1989



2005-023032

Page: 1 of 2

05/04/2005 08:09f

- 4) CORNER REFERENCED IN LCRC BY JAMES A. PORTER, RLS #19003, DATED 7/09/75 AND RECORDED IN LIBER 3, PAGE 458.  
PART A STATES: K-6: ORIGINAL POST AND ACCESSORIES DESTROYED.  
PART B STATES: K-6: 1882 CO. SURVEY INDICATES STONE & CROCKERY. FOUND NOTHING.  
BY PROPORTIONAL MEASURE E-W AND N-S, SET #4 REROD/CAP.  
PART C STATES: K-6: WITNESSES TO #4 REROD/CAP, 2' EAST CENTERLINE EDGAR ROAD.  
N & T IN 8" X 8" FENCE POST, NW, 36.55'  
N & T IN COR. FENCE POST, NE, 34.74'  
N & T IN 4" WILLOW CLUMP, SSW, 69.15'
- 5) CORNER REFERENCED IN SURVEYS BY JAMES A. PORTER, RLS #19003, DATED 07/10/75, RECORDED IN LIBER 2, PAGE 576, AND DATED 08/15/75, RECORDED IN LIBER 2, PAGE 574. NO MENTION OF MONUMENT OR WITNESSES GIVEN. NO DISTANCES TO ADJACENT SECTION CORNERS GIVEN.
- 6) CORNER REFERENCED IN SURVEY BY RONNIE M. LESTER, RLS #18998, DATED 04/27/89, AND RECORDED IN LIBER 5, PAGE 1062 AS "EAST 1/4 CORNER, SECTION 14, T2N, R2W, LIBER 3, PAGE 453, 1/2" BAR & CAP #19003." WITNESSED BY:  
SET NAIL & TAG IN SOUTH SIDE 12" ELM, 85° AZ., 121.0'  
SET NAIL & TAG IN S.E. POST BY PHONE BOX, 25° AZ., 51.1'  
SET NAIL & TAG IN NORTH SIDE 14" WILLOW, 267° AZ., 47.7'  
SET NAIL & TAG IN WEST SIDE UTILITY POLE, 164° AZ., 235.8'  
SURVEY SHOWS A DISTANCE NORTH OF 2653.84'.
- 7) CORNER REFERENCED IN SURVEY BY RONNIE M. LESTER, RLS #18998, DATED 10/02/92, AND RECORDED IN LIBER 6, PAGE 1048 AS "WEST 1/4 CORNER, SECTION 13, T2N, R2W, 1/2" BAR & CAP, LIBER 3, PAGE 458." WITNESSED BY:  
FOUND NAIL & TAG IN S.E. POST BY MBT RISER, 24° AZ., 51.0'  
FOUND NAIL & TAG IN NORTH SIDE WILLOW CLUMP, 265° AZ., 47.6'  
SET NAIL & TAG EAST SIDE 20" OAK, 357° AZ., 188.6'  
SET NAIL & TAG IN SOUTH SIDE 15" ELM, 290° AZ., 120.9'  
SURVEY SHOWS A DISTANCE EAST OF 2649.54'.
- 8) CORNER REFERENCED IN SURVEY BY RON HELSEL, RLS #18994, DATED 06/18/93, AND RECORDED IN LIBER 7, PAGE 24 AS "WEST 1/4 CORNER, SECTION 13, T2N, R2W, LIBER 3, PAGE 458. FOUND B & C 13574 (OSCAR BOSS) IN EXTENDED C/L KIPP RD. & 3' EAST OF C/L EDGAR RD."  
WITNESSED BY: FD. B & C NO. 18998, N 45° E, 46.73'  
FD. N & T NO. 18998, IN WILLOW CLUMP, S 87° W, 47.63'  
FD. N & T NO. 18998, IN TELE. POLE, N 30° E, 51.00'  
FD. N & T NO. 18998, IN 18" ELM, N 75° E, 121.05'  
NO DISTANCES SHOWN TO ADJACENT SECTION CORNERS.
- 9) CORNER REFERENCED IN SURVEY BY RONNIE M. LESTER, RLS #18998, DATED 05/20/03, AND RECORDED IN LIBER 8, PAGE 1152 AS "EAST 1/4 CORNER, SECTION 14, T2N, R2W, LIBER 3, PAGE 458, 1" BAR IN MONUMENT BOX." WITNESSED BY:  
SET NAIL & TAG SE SIDE U. POLE, MAG. AZ. 55°, 53.76'  
FOUND NAIL & TAG #18998 SE SIDE POST BY MBT BOX, MAG. AZ. 27°, 51.00'  
FOUND NAIL & TAG #18998 W. SIDE U. POLE, MAG. AZ. 166°, 235.85'  
SET NAIL AND TAG SE SIDE POST BY MBT RISER BOX, MAG. AZ. 24°, 65.55'  
SURVEY SHOWS A DISTANCE NORTH OF 2653.98'.
- 10) NO OTHER REFERENCES FOUND.



2005-023032

Page: 2 of 2

05/04/2005 08:09f

# LAND CORNER RECORDATION CERTIFICATE

Filing Requirement of Act 74, Mich. P.A. 1970

For corners in  
**INGHAM**  
(County)

Located in:

Corner ( **Paula Johnson-  
INGHAM COUNTY  
REGISTER OF DEEDS  
OFFICIAL SEAL**



**L-12 P-35**

CRNR 17.00

2005-030063

**AURELIUS TOWNSHIP.**

1. Public Land Survey

T 2N R 2W

K-07

T R

T R

T R

2. Property Controlling  
in Section

S T R

S T R

3. Miscellaneous  
Property in Sec.

S T R

S T R

4. Lot No. Recorded Plat



2005-030063

Page: 1 of 2

08/09/2005 08:38A

P.A. 345 INGHAM COUNTY

PEER APPROVED 5/24/2005 M

Register of Deeds Stamp & File Number

	A	B	C	D	E	F	G	H	I	J	K	L	M
1													
2	6	5	4	3	2	1							
3													
4	7	8	9	10	11	12							
5													
6	18	17	16	15	14	13							
7													
8	19	20	21	22	23	24							
9													
10	30	29	28	27	26	25							
11													
12	31	32	33	34	35	36							
13													

I, **DAVID R. LOHR, P.S.**, in a field survey on 3/17 & 4/20, 2005, do hereby certify that under requirements of P.A. 74, Michigan P.A. of 1970, the corner points mentioned in lines 1 and 2 above were in conformance with regulations and rules therefore as required in the current manual of survey instructions of the United States Department of the Interior, Bureau of Land Management or by a decree of a Court of Law and/or that the corner points mentioned in lines 3, 4 and 5 above were in conformance with the rules of the Michigan Board of Land Surveyors or by a Decree of a Court of Law, established, re-established, monumented, re-monumented, recovered, found as expressed below:

**NOTE: Not more than 2 corners, all in the same town and range, may be recorded on this certificate.**

A. Description of original monument and accessories and/or subsequent restoration:

1) CORNER SET BY HERVEY PARKE, DEP. SURVEYOR IN 1826.

"SET P. COR. 13,14,23 & 26, FW." WITNESSED BY:

ELM, 8", N 38-1/2 E, 18 LKS ( 11.88')

" , 16", S 73 W, 10 LKS ( 6.60')

NOTES SHOW A DISTANCE NORTH AND SOUTH OF 40 CH. (2640.0')

2) CORNER REFERENCED IN A SURVEY BY A. JACKSON, CO. SURVEYOR, DATED 3/11/1842 AND RECORDED IN BOOK 4, PAGE, 53. NO MENTION OF MONUMENT. WITNESSED BY:

ELM 8", N 58-1/2 E, 18 LKS. (11.88')

ELM 16", S 75 W, 10 LKS. ( 6.60')

SURVEY SHOWS A DISTANCE NORTH TO THE 1/8 CORNER OF 80 RODS (1320.0') AND WEST TO THE 1/8 CORNER OF 80 RODS 7 LKS (1324.62')

CONTINUED ON BACK

B. Description of corner evidence found and/or method applied in restoring or reestablishing corner:

SEARCHED AT APPARENT LOCATION OF CORNER AND FOUND 1/2" X 18" REBAR IN HOLE IN BIT. C/L-C/L EDGAR AND BUNKER ROADS AS PER ITEM A-4 ABOVE. EXCAVATED TO FIND THE REBAR 0.25' SOUTH OF A MANGLED 3/4" FROST PIN AT 20" DEEP. EXCAVATED THRU 10" OF BIT., 12" OF GRAVEL AND 6" OF SAND TO ORGANIC SOIL AT DEPTH OF 28". ACCEPTED FOUND REBAR AS CORNER AND SET STANDARD INGHAM COUNTY 3/4" X 24" REMON. BAR AND PA 345 CAP #30090 IN NEW MONUMENT BOX AT LOCATION OF FOUND REBAR. TRAVERSED ENTIRE SECTIONS 13, 14, 23 AND 24. MEASURED NORTH 2653.99', EAST 2655.93', SOUTH 2650.30' AND WEST 2654.52'.

C. Description of monument for corner and accessories established to perpetuate locating the position of the corner:

K-07: T2N, R2W, AURELIUS TOWNSHIP, INGHAM COUNTY. SET STANDARD INGHAM COUNTY REMON. BAR AND PA 345 CAP #30090, IN NEW MON. BOX AT LOCATION OF FOUND REBAR. WITNESSED BY:

SET N/T #30090, N/S P. POLE, N 67° E, 84.42'

ED. N/T #18998, E/S 36" POPLAR, N 15° W, 131.15'

SET N/T #30090, E/S 36" POPLAR, N 10° W, 169.50'

SET N/T #30090, N/S 14" DECIDUOUS TREE, S 82° W, 109.70'



Signed by

*David R. Lohr*

Date

APRIL 20, 2005

Surveyor's Michigan License No. 30090

FORM APPROVED BY MICHIGAN STATE BOARD OF LAND SURVEYORS, JAN. 1971  
REVISED MAY 14, 1975  
REVISED JAN. 1983  
REVISED OCT. 1985  
ADAPTED FOR WORD PROCESSING JAN. 1989

- 3) CORNER REFERENCED IN A SURVEY BY A. P. DRAKE, CO. SURVEYOR, DATED 2/18/1882 AND RECORDED IN BOOK 2, PAGE, 205. "STONE SET FOR CORNER" NO WITNESSES GIVEN. SURVEY SHOWS A DISTANCE NORTH OF 40.15 CH. (2649.90') AND EAST OF 40.20 CH. (2653.20')
- 4) CORNER REFERENCED IN LCRC BY FRED N. WHITE, RLS #12034, DATED 7/21/71 AND RECORDED IN LIBER 1, PAGE 89.  
 PART A STATES: SET POST COMMON TO SEC'S. 13-14-23-24.  
 SAME WITNESSES AS ITEM A-1 ABOVE.  
 PART B STATES: SET CORNER BY PRORATION AND OCCUPATION LINES FROM SOUTH CORNER SEC'S. 25 & 26 AND NORTH CORNER SEC'S. 11 & 12 BY ORIGINAL GOV'T. MEASUREMENT FROM NW COR. SEC. 23 TO NE COR. SEC. 24.  
 PART C STATES: SET 1/2" IRON BAR & CAP IN C/L OF ROADS - 4" BELOW ASPHALT.  
 22" TWIN OAK, N 15 E, 140.9'  
 14" OAK, N 15 W, 131.2'  
 12" CORNER POST, N 55 W, 49.5'
- 5) CORNER REFERENCED IN SURVEY BY GLENN A. FAUSER, RLS #18657, DATED 03/01/76, AND RECORDED IN LIBER 2, PAGE 643. NO MENTION OF MONUMENT OR WITNESSES GIVEN. NO DISTANCES TO ADJACENT SECTION CORNERS GIVEN.
- 6) CORNER REFERENCED IN LCRC BY GERALD A. MYERS, LLS # 28418, DATED 06/21/86 AND RECORDED IN LIBER 6, PAGE 343.  
 PART A STATES: K-7: N.W. COR. SEC. 24, AS RECORDED, LIBER 1, PAGE 89.  
 SAME WITNESSES AS ITEM A-3 ABOVE.  
 PART B STATES: K-7: FOUND 1/2" BAR 2-1/2" BELOW ASPHALT SURFACE. NO REMAINING WITNESSES. CONFIRMED LOCATION FROM SURVEY BY GEORGE M. YOUNG, R.L.S. #17640, WOLVERINE ENGINEERING COMPANY, MASON, MI. DATED 11/15/79.  
 PART C STATES: K-7: N.W. COR. SEC. 24, 1/2" IRON BAR 2-1/2" BELOW SURFACE OF ASPHALT.  
 POWER POLE, N 50° E, 84.39' TO PK  
 POPLER 24", N 20° W, 131.14' TO PK  
 ELM 12", N 80° W, 180.61' TO PK
- 7) CORNER REFERENCED IN SERIES OF SURVEYS BY RONNIE M. LESTER, RLS #18998;  
 DATED 04/27/89, AND RECORDED IN LIBER 6, PAGE 1222;  
 DATED 06/16/93, AND RECORDED IN LIBER 6, PAGE 1233;  
 DATED 06/15/93, AND RECORDED IN LIBER 6, PAGE 1235;  
 DATED 06/16/93, AND RECORDED IN LIBER 6, PAGE 1237;  
 DATED 06/15/93, AND RECORDED IN LIBER 6, PAGE 1239;  
 DATED 05/28/97, AND RECORDED IN LIBER 7, PAGE 1184;  
 DATED 05/28/97, AND RECORDED IN LIBER 7, PAGE 1186;  
 DATED 12/02/99, AND RECORDED IN LIBER 8, PAGE 661;  
 DATED 12/02/99, AND RECORDED IN LIBER 8, PAGE 662;  
 DATED 01/07/03, AND RECORDED IN LIBER 8, PAGE 1090;  
 DATED 05/12/03, AND RECORDED IN LIBER 8, PAGE 1169;  
 DATED 05/12/03, AND RECORDED IN LIBER 8, PAGE 1173;  
 DATED 09/29/03, AND RECORDED IN LIBER 8, PAGE 1263;  
 DATED 10/10/03, AND RECORDED IN LIBER 8, PAGE 1266;  
 AS "NORTHEAST CORNER, SECTION 23 AND NORTHWEST CORNER SECTION 24, T2N, R2W, 1/2" BAR, LIBER 6, PAGE 343. WITNESSED BY:  
 P.K. NAIL IN SOUTH SIDE 15" ELM, 284° AZ., 180.7'  
 P.K. NAIL IN SOUTH SIDE UTILITY POLE, 65° AZ., 84.4'  
 NAIL & TAG #18998, EAST SIDE 36" COTTONWOOD, 351° AZ., 131.1'  
 CENTERLINE NORTH END 36" C.M.P., 315° AZ., 39.5'  
 SURVEYS SHOWS A DISTANCE SOUTH OF 2650.52', EAST OF 2656.00', WEST OF 2654.6'.
- 8) CORNER REFERENCED IN SURVEY BY DOUGLAS K. RICHARDSON, PS #31603, DATED 08/25/97, AND RECORDED IN LIBER 8, PAGE 13 AS "NORTHEAST CORNER, SECTION 23, T2N, R2W, 1/2" BAR IN CENTERLINE OF BUNKER ROAD AND CENTERLINE OF EDGAR ROAD. WITNESSED BY:  
 FD. NAIL & TAG #18998 IN N. SIDE UTILITY POLE, N 65° E, 84.34'  
 FD. NAIL & TAG #18998 IN E. SIDE 28" ELM, N 15° W, 131.17'  
 SET NAIL & TAG #31603 IN E. SIDE 30" ELM, N 13° W, 169.63'  
 SET NAIL & TAG #31603 IN N. SIDE 10" WILLOW, S 65° W, 109.75'  
 SURVEY SHOWS A DISTANCE WEST OF 2654.60' AND SOUTH OF 2650.50'.
- 9) NO OTHER REFERENCES FOUND.



2005-030063

Page: 2 of 2

08/09/2005 08:38P

# LAND CORNER RECORDATION CERTIFICATE

Filing Requirement of Act 74, Mich. P.A. 1970

For corners in

INGHAM

(County)

Located In:

Corner Code #

AURELIUS TOWNSHIP.

1. Public Land Survey

T 2N R 2W

L-05

T R

T R

T R

2. Property Controlling  
in Section

S

T R

S

T R

3. Miscellaneous  
Property in Sec.

S

T R

S

T R

4. Lot No.

Recorded Plat

5. Private Claims

P.A. 345 INGHAM COUNTY

PEER APPROVED 03/22/2005 RL

Register of Deeds Stamp & File Number

I, DAVID R. LOHR, P.S., in a field survey on NOV. 12 2004, do hereby certify that under requirements of P.A. 74, Michigan P.A. of 1970, the corner points mentioned in lines 1 and 2 above were in conformance with regulations and rules therefore as required in the current manual of survey instructions of the United States Department of the Interior, Bureau of Land Management or by a decree of a Court of Law and/or that the corner points mentioned in lines 3, 4 and 5 above were in conformance with the rules of the Michigan Board of Land Surveyors or by a Decree of a Court of Law, established, re-established, monumented, re-monumented, recovered, found as expressed below:

**NOTE: Not more than 2 corners, all in the same town and range, may be recorded on this certificate.**

A. Description of original monument and accessories and/or subsequent restoration:

1) CORNER SET BY HERVEY PARKE, DEP. SURVEYOR IN 1826.

"SET 1/4 POST AT AV. D ON TRUE LINE." WITNESSED BY:

TAM., 12", S 64 W, 3 LKS ( 1.98')

TAM., 7", N 80 E, 6 LKS ( 3.96')

NOTES SHOW A DISTANCE EAST AND WEST OF 40.06-1/2 CH. (2644.29')

2) CORNER REFERENCED IN A SURVEY BY A. P. DRAKE, CO. SURVEYOR, DATED 2/18/1882 AND RECORDED IN BOOK 2, PAGE, 205. "TAM. POST IN SWAMP, NO TREES NEAR." SURVEY SHOWS A DISTANCE WEST OF 40.10 CH. (2646.60'), SOUTH OF 40.13 CH. (2648.58') AND A PRESUMED DISTANCE EAST OF 40.0 CH. (2640')

3) CORNER REFERENCED IN A SURVEY BY R. J. ROBB, CO. SURVEYOR, DATED 4/16/1912 AND RECORDED IN BOOK 4, PAGE, 210 "ON APRIL 16, 1912, I SURVEYED THE S.E. 1/4 OF SEC. 12., T2N, R2W, ... CHAINED FROM S.E. COR TO S. 1/4 POST." SURVEY SHOWS A DISTANCE EAST OF 40.12 CH. (2647.92') AND NORTH OF 40.30 CH. (2659.80'). NO MENTION OF MONUMENT OR WITNESSES GIVEN.

CONTINUED ON BACK

B. Description of corner evidence found and/or method applied in restoring or reestablishing corner:

SEARCHED AT APPARENT LOCATION OF CORNER AND AND DETERMINED THAT CORNER AND ALL WITNESSES HAVE BEEN LOST DUE TO DITCH EXCAVATION ON OPEN DITCH (WILLOW CREEK) WHICH RUNS EAST-WEST ALONG SOUTH SECTION LINE. DETERMINED CORNER POSITION USING TRAVERSE DATA FROM ITEM A-9 ABOVE. ACTUAL CORNER LOCATION FALLS ON C/L OF OPEN DITCH. SET STANDARD INGHAM COUNTY 3/4" X 24" REMON. BAR AND PA 345 CAP #30090 AS WITNESS CORNER 20.00 FEET NORTH OF ACTUAL CORNER POSITION ON N-S 1/4 LINE. SURVEYOR MAHIEU'S SURVEY OF ITEM A-8 SHOWS A DISTANCE EAST AND WEST OF 2650.34'.

C. Description of monument for corner and accessories established to perpetuate locating the position of the corner:

L-05: T2N, R2W, AURELIUS TOWNSHIP, INGHAM COUNTY. SET STANDARD INGHAM COUNTY REMON. BAR AND PA 345 CAP #30090, AS WITNESS CORNER, 20 FEET NORTH ON N-S 1/4 LINE.

FD. 5/8" B & C #28409, N 00° 09' 41" W, 1304.33'

SET 1/2" REBAR, N 00° 09' 41" W, 10.00'

SET 1/2" REBAR, N 45° 00' 00" E, 10.00'

SET 1/2" REBAR, N 90° 00' 00" E, 10.00'

SET 1/2" REBAR, N 90° 00' 00" W, 10.00'

NOTE: THESE WITNESSES ARE TO THE WITNESS CORNER WHICH IS 20 FT. NORTH OF THE ACTUAL CORNER POSITION.



Signed by

*David R. Lohr*

Date

MARCH 22, 2005

Surveyor's Michigan License No.

30090

Paula Johnson-  
INGHAM COUNTY  
REGISTER OF DEEDS  
OFFICIAL SEAL



L-11 P-372

CRNR 17.00

2005-016754

FORM APPROVED BY MICHIGAN STATE BOARD OF LAND SURVEYORS, JAN.

REVISED MAY 14, 1976

REVISED JAN., 1983

REVISED OCT, 1996

ADAPTED FOR WORD PROCESSING JAN, 1999



2005-016754

Page: 1 of 2

04/01/2005 08:47F

- 4) CORNER REFERENCED IN LCRC BY GEORGE M. YOUNG, RLS #17640, DATED 4/17/76 AND RECORDED IN LIBER 3, PAGE 595.  
PART A STATES: ORIGINAL MONUMENT & ACCESSORIES OBLERATED.  
PART B STATES: SET 1" IRON PIPE IN A STRAIGHT LINE HALFWAY BETWEEN SW COR. AND SE COR. OF SAID SECTION.  
PART C STATES: SET 1" IRON PIPE 3' S. OF N. EDGE OF DITCH. (WITNESSED BY)  
NAIL N. FACE 120 ASPEN, E.N.E., 11.29'  
NAIL W. FACE 8" ASH STUMP, S., 13.88'  
NW FACE ANCHOR POST, NAIL BENT, S.S.W., 18.76'
- 5) CORNER REFERENCED IN SURVEY BY GEORGE M. YOUNG, RLS #17640, DATED 04/17/76, AND RECORDED IN LIBER 2, PAGE 825 AND RECORDED IN LIBER 4, PAGE 416, AS "SOUTH 1/4 POST, SET 1" IRON PIPE 3' SO. OF NO. EDGE OF DITCH."  
SAME WITNESSES AS IN ITEM A-4 ABOVE. SURVEY DOES NOT SHOW ANY DISTANCES TO ADJACENT SECTION CORNERS.
- 6) CORNER REFERENCED IN SURVEY BY MAURICE H. MAHIEU, LLS #28414, DATED 07/20/89, AND RECORDED IN LIBER 5, PAGE 1132 AS "NORTH 1/4 CORNER, SECTION 13, T2N, R2W." NO MENTION OF MONUMENT. WITNESSED BY:  
NAIL & TAG ON WEST SIDE 20" TWIN DECIDUOUS TREE, S 5° E, 13.05'  
NAIL & TAG ON NORTH 12" DECIDUOUS TREE, S 80° E, 35.38'  
NAIL & TAG ON EAST SIDE 14" DECIDUOUS TREE, S 45° W, 24.05'  
IRON & CAP AT 1' SOUTH OF NORTH BANK TOP/BANK, N83° 31' 35"E, 103.96'  
SURVEY SHOWS A DISTANCE SOUTH OF 2651.69'.
- 7) CORNER REFERENCED IN LCRC BY MAURICE H. MAHIEU, LLS #28414, DATED 9/15/89 AND RECORDED IN LIBER 7, PAGE 155.  
PART A STATES: "ORIGINAL CORNER WAS NOT FOUND. THE 1" IRON PIPE AS SET BY GEORGE M. YOUNG AS RECORDED IN LIBER 3, PAGE 595 WAS OBLITERATED DUE TO COUNTY DRAIN CLEANOUT."  
PART B STATES: SET 1/2" IRON ROD AND CAP IN THE MIDDLE OF OPEN DITCH ON LINE AND 1/2 WAY BETWEEN NORTHEAST AND NORTHWEST SECTION CORNERS OF SECTION 13."  
PART C STATES: "1/2" IRON ROD WITH CAP WITNESSED BY:"  
SAME WITNESSES AS ITEM A-6 ABOVE.
- 8) CORNER REFERENCED IN SURVEY BY MAURICE H. MAHIEU, LLS #28414, DATED 03/30/90, AND RECORDED IN LIBER 6, PAGE 509 AS "NORTH 1/4 CORNER, SECTION 13, T2N, R2W. FOUND 1/2' IRON ROD W/CAP #17640-28414." WITNESSED BY:  
NAIL & TAG ON WEST SIDE 20" TWIN DECIDUOUS TREE, S 5° E, 13.05'  
NAIL & TAG ON NORTH 12" DECIDUOUS TREE, S 80° E, 35.38'  
NAIL & TAG ON EAST SIDE 14" DECIDUOUS TREE, S 45° W, 24.05'  
IRON & CAP AT 1' SOUTH OF NORTH BANK TOP/BANK, N83° 31' 35"E, 103.98'  
SURVEY SHOWS A DISTANCE EAST AND WEST OF 2650.34'.
- 9) CORNER REFERENCED IN SURVEY BY RONALD L. ENGER, LLS #28409, DATED 08/03/92, AND RECORDED IN LIBER 6, PAGE 1081 AS "SOUTH 1/4 CORNER, RECORDED LIBER 3, PAGE 595 & LIBER 7, PAGE 155. FOUND 1/2 INCH REBAR AND UNREADABLE CAP IN DITCH, REFER TO CRC IN LIBER 7."  
SURVEY SHOWS A DISTANCE NORTH OF 2648.66'. REVIEW OF TRAVERSE NOTES REVEALS A DISTANCE WEST OF 2650.38' AND EAST OF 2650.32' WITH CORNER FALLING 0.52' SOUTH OF A LINE BETWEEN K-5 AND M-5.
- 10) NO OTHER REFERENCES FOUND.



2005-016754

Page: 2 of 2

04/01/2005 08:47f



# LAND CORNER RECORDATION CERTIFICATE

Filing Requirement of Act 74, Mich. P.A. 1970

For corners in

INGHAM

(County)

Located In:

Cor

Paula Johnson-  
INGHAM COUNTY  
REGISTER OF DEEDS  
OFFICIAL SEAL



L-12 P-39

CRNR 17.00

2005-030065

AURELIUS TOWNSHIP.

1. Public Land Survey

T 2N R 2W

L-06

2. Property Controlling  
in Section

S

T

R

3. Miscellaneous  
Property in Sec.

S

T

R

4. Lot No.

Recorded Plat

P.A. 345 INGHAM COUNTY

PEER APPROVED 5/24/2005 m

Register of Deeds Stamp & File Number



2005-030065

Page: 1 of 2

06/09/2005 08:36A

	A	B	C	D	E	F	G	H	I	J	K	L	M
1													
2	6		5		4		3		2		1		
3													
4	7		8		9		10		11		12		
5													
6	18		17		16		15		14		13		
7													
8	19		20		21		22		23		24		
9													
10	30		29		28		27		26		25		
11													
12	31		32		33		34		35		36		
13													

I, DAVID R. LOHR, P.S., in a field survey on 3/21 & 4/20, 2005, do hereby certify that under requirements of P.A. 74, Michigan P.A. of 1970, the corner points mentioned in lines 1 and 2 above were in conformance with regulations and rules therefore as required in the current manual of survey instructions of the United States Department of the Interior, Bureau of Land Management or by a decree of a Court of Law and/or that the corner points mentioned in lines 3, 4 and 5 above were in conformance with the rules of the Michigan Board of Land Surveyors or by a Decree of a Court of Law, established, re-established, monumented, re-monumented, recovered, found as expressed below:

NOTE: Not more than 2 corners, all in the same town and range, may be recorded on this certificate.

A. Description of original monument and accessories and/or subsequent restoration:

1) CORNER NOT SET IN ORIGINAL GOVERNMENT SURVEY.

2) CORNER REFERENCED IN A SURVEY BY A. JACKSON, CO. SURVEYOR, DATED 7/07/1841 AND RECORDED IN BOOK 4, PAGE, 47. NO MENTION OF MONUMENT. WITNESSED BY:

BEECH 13", N 85-3/4 W, 16 LKS. (10.56')

BEECH 14", N 65 E, 25 LKS. (16.50')

SURVEY SHOWS A DISTANCE WEST OF 161 RODS, 6 LKS. (2660.46')

3) CORNER REFERENCED IN A SURVEY BY A. P. DRAKE, CO. SURVEYOR, DATED 2/18/1882 AND RECORDED IN BOOK 2, PAGE, 205. "AN IRON PUMP SET FOR CORNER" NO WITNESSES GIVEN.

SURVEY SHOWS THE CORNER TO BE SET AT THE INTERSECTION OF THE 1/4 LINES WITH A DISTANCE NORTH OF 40.13 CH. (2648.58'), SOUTH OF 40.16 CH. (2650.56') EAST OF 40.26 CH. (2657.16') AND WEST OF 40.15 CH. (2649.90')

CONTINUED ON BACK

B. Description of corner evidence found and/or method applied in restoring or reestablishing corner:

SEARCHED AT APPARENT LOCATION OF CORNER AND FOUND 1/2" REBAR IN HOLE IN BIT. ON C/L KIPP ROAD AND TREE LINE NORTH, AS PER ITEMS A-4 ABOVE. EXCAVATED TO FIND REBAR SET INSIDE OF A 2-1/2" PIPE AT DEPTH OF 20". TRAVERSED ENTIRE SECTION 13, TO FIND THAT FOUND REBAR & PIPE LIES 1.15' NORTH BY 3.43' WEST OF THE INTERSECTION OF THE 1/4 LINES. ACCEPTED POSITION OF FOUND 1/2" REBAR & PIPE AS NOTED BY SURVEYOR PORTER IN ITEM A-4 AS CORNER AND SET STANDARD INGHAM COUNTY REMON. BAR AND PA 345 CAP #30090 IN POSITION OF FOUND REBAR IN NEW MONUMENT BOX. MEASURED NORTH 2650.99', SOUTH 2651.75', EAST 2659.75' AND WEST 2649.49'.

C. Description of monument for corner and accessories established to perpetuate locating the position of the corner:

L-06: T2N, R2W, AURELIUS TOWNSHIP, INGHAM COUNTY. SET STANDARD INGHAM COUNTY REMON. BAR AND PA 345 CAP #30090, IN POSITION OF FOUND REBAR. WITNESSED BY:

SET N & T #30090, E/S 6" ELM,

N 02° E, 32.50'

FD. N & T #18998, N/S 26" ASH,

S 53° E, 51.56'

FD. P.K., SET N & T #30090, E/S 6" WOOD POST, SOUTH, 24.34'

FD. NAIL, SET N & T #30090, S/S 20" ASH, N 68° W, 75.48'



Signed by

David R. Lohr

Date

APRIL 20, 2005

Surveyor's Michigan License No.

30090

FORM APPROVED BY MICHIGAN STATE BOARD OF LAND SURVEYORS, JAN. 1971

REVISED MAY 14, 1976

REVISED JAN. 1983

REVISED OCT. 1995

ADAPTED FOR WORD PROCESSING JAN. 1999

- 4) CORNER REFERENCED IN LCRC BY JAMES A. PORTER, RLS #19003, DATED 7/09/75 AND RECORDED IN LIBER 3, PAGE 458.

PART A STATES: L-6: ORIGINAL POST AND ACCESSORIES DESTROYED.

PART B STATES: L-6: 1882 CO. SURVEY INDICATES IRON PUMP SET. FOUND 2-1/2" PIPE IN CENTERLINE OF KIPP ROAD. RAISED WITH #4 REROD/CAP.

PART C STATES: L-6: WITNESSES TO #4 REROD/CAP.

N & T IN 12" BEECH,	WNW,	75.65'
N & T IN 24" ASH,	SE,	51.84'
N & T IN 8" COR. FENCE POST, SOUTH,		24.43'

- 5) CORNER REFERENCED IN SURVEY BY MAURICE H. MAHIEU, LLS #28414, DATED 03/30/90, AND RECORDED IN LIBER 6, PAGE 509 AS "CENTER - SECTION 13, T2N, R2W." NO MENTION OF MONUMENT WITNESSED BY:

N & T IN 12" BEECH,	WNW,	76.75'
N & T 24" ASH,	SE,	51.84'
N & T IN COR. FENCE POST, SOUTH,		24.43'

SURVEY SHOWS A DISTANCE NORTH OF 2651.69' AND EAST OF 2659.71'.

- 6) CORNER REFERENCED IN SURVEY BY RONNIE M. LESTER, RLS #18998, DATED 10/02/92, AND RECORDED IN LIBER 6, PAGE 1048 AS "CENTER OF SECTION 13, T2N, R2W, 1/2" BAR, LIBER 3, PAGE 458." WITNESSED BY:

SET NAIL & TAG IN NORTH SIDE 36" PIGNUT,	122° AZ.,	51.7'
FOUND PORTER NAIL & TAG WEST SIDE FENCE POST,	183° AZ.,	24.5'
SET NAIL & TAG SOUTH SIDE 12" MULBERRY,	04° AZ.,	23.5'
SET NAIL & TAG SOUTH SIDE 20" PIGNUT,	290° AZ.,	75.2'

SURVEY SHOWS A DISTANCE WEST OF 2649.54'.

- 7) CORNER REFERENCED IN SURVEY BY RON HELSEL, RLS #18998, DATED 06/18/93, AND RECORDED IN LIBER 7, PAGE 24 AS "CENTER OF SECTION 13, T2N, R2W, LIBER 3, PAGE 458." "FOUND 1/2" REBAR IN C/L KIPP RD. ON EXTENSION OF TREE LINE TO NORTH."

WITNESSED BY: FD. N & T 18998 IN 30" BIRCH, S 65° E, 51.73'  
FD. N & T 19003 IN WOOD POST, SOUTH, 24.54'  
FD. N & T 18998 IN TWIN 8" APPLE, NORTH, 23.65'  
FD. N & T 18998 IN 24" BIRCH, N 75° W, 75.35'

NO DISTANCES SHOWN TO ADJACENT SECTION CORNERS.

- 8) NO OTHER REFERENCES FOUND.



2005-030065

Page: 2 of 2

06/09/2005 08:36A

# LAND CORNER RECORDATION CERTIFICATE

Filing Requirement of Act 74, Mich. P.A. 1970

For corners in

INGHAM

(County)

Located In:

Corner Code #

AURELIUS TOWNSHIP.

1. Public Land Survey

T 2N R 2W

L-07

T R

T R

T R

2. Property Controlling in Section

S

T R

3. Miscellaneous

S

T R

Property in Sec.

S

T R

4. Lot No.

Recorded Plat

5. Private Claims

P.A. 345 INGHAM COUNTY  
PEER APPROVED 4/19/2005 AL  
Register of Deeds Stamp & File Number

I, DAVID R. LOHR, P.S., in a field survey on APRIL 1 2005, do hereby certify that under requirements of P.A. 74, Michigan P.A. of 1970, the corner points mentioned in lines 1 and 2 above were in conformance with regulations and rules therefore as required in the current manual of survey instructions of the United States Department of the Interior, Bureau of Land Management or by a decree of a Court of Law and/or that the corner points mentioned in lines 3, 4 and 5 above were in conformance with the rules of the Michigan Board of Land Surveyors or by a Decree of a Court of Law; established, re-established, monumented, re-monumented, recovered, found as expressed below:

NOTE: Not more than 2 corners, all in the same town and range, may be recorded on this certificate.

A. Description of original monument and accessories and/or subsequent restoration:

1) CORNER SET BY HERVEY PARKE, DEP. SURVEYOR IN 1826.

"WEST ON TRUE LINE BETW. 13 & 24. SET OR. POST AT AV. ON TRUE LINE." WITNESSED BY:

TAM., 12", S 76 W, 42-1/2 LKS (28.05')

TAM., 10", S 66-1/2 E, .06 (3.96')

NOTES SHOW A DISTANCE EAST AND WEST OF 40.13-1/2 CH. (2648.91')

CONTINUED ON BACK

B. Description of corner evidence found and/or method applied in restoring or reestablishing corner:

SEARCHED AT APPARENT LOCATION OF CORNER AND FOUND 1/2" REBAR ON SOUTH SIDE OF ROTTED FENCE POST AS PER ITEM A-4 ABOVE. TRAVERSED ENTIRE SECTION 13. MEASURED EAST 2664.87', NORTH 2651.75' AND WEST 2655.93'. NO EXCAVATION CONDUCTED AS MEASUREMENTS NORTH AND WEST ARE VERY NEARLY THE SAME AS COUNTY SURVEYOR DRAKE'S MEASUREMENTS OF ITEM A-3 ABOVE. ACCEPTED POSITION OF FOUND REBAR AS CORNER AND SET STANDARD INGHAM COUNTY REMON. BAR AND PA 345 CAP #30090 IN LOCATION OF FOUND REBAR.

C. Description of monument for corner and accessories established to perpetuate locating the position of the corner:

L-07: T2N, R2W, AURELIUS TOWNSHIP, INGHAM COUNTY. SET STANDARD INGHAM COUNTY REMON. BAR AND PA 345 CAP #30090, IN LOCATION OF FOUND REBAR. WITNESSED BY:

SET N & T #30090, NORTH SIDE 10" ASH, S 70° E, 32.66'

FD. N & T #18998, NORTH SIDE 6" DEAD ELM, S 65° E, 16.04'

FD. N & T #18998, WEST SIDE 36" MAPLE, S 12° E, 30.65'

SET N & T #30090, S/S 6" X 8" POST, (NEWER) N 62° W, 3.33'

SET N & T #30090, WEST SIDE 10" ASH, N 20° W, 27.28'



Signed by

David R. Lohr

Date

APRIL 1, 2005

Surveyor's Michigan License No.

30090

FORM APPROVED BY MICHIGAN STATE BOARD OF LAND SURVEYORS, JAN.

REVISED MAY 14, 1975

REVISED JAN., 1983

REVISED OCT, 1996

ADAPTED FOR WORD PROCESSING JAN, 1999

Paula Johnson-  
INGHAM COUNTY  
REGISTER OF DEEDS  
OFFICIAL SEAL



L-11 P-411

CRNR 17.00

2005-023033



2005-023033

Page: 1 of 2

05/04/2005 08:09

- 2) CORNER REFERENCED IN SURVEY BY A. JACKSON, CO. SURVEYOR, DATED CIRCA 1850+/-, AND RECORDED IN BOOK 4, PAGE 251. NO MENTION OF MONUMENT, SAME WITNESSES AS ITEM A-1 ABOVE. SURVEY SHOWS A DISTANCE SOUTH OF 160 RODS, 2 LKS. (2641.32').
- 3) CORNER REFERENCED IN A SURVEY BY A. P. DRAKE, CO. SURVEYOR, DATED 2/18/1882 AND RECORDED IN BOOK 2, PAGE, 205. "POST" WITNESSED BY:  
TAM 6", N 89 W, 22-1/2 LKS. (14.85')  
B. ASH, 8", S 28 -1/2 W, 6-1/4 LKS. (4.12')  
SURVEY SHOWS A DISTANCE WEST OF 40.20 CH. (2653.20') AND NORTH OF 40.16 CH. (2650.56')
- 4) CORNER REFERENCED IN LCRC BY GEORGE M. YOUNG, RLS # 17640, DATED 12/29/76 AND RECORDED IN LIBER 4, PAGE 230.  
PART A STATES: L-7: ORIGINAL MONUMENT AND ACCESSORIES OBLITERATED.  
PART B STATES: L-7: FOUND ANCHOR POST ACCEPTED AS PERPETUATION OF 1/4 POST (SET 1/2" RE-ROD).  
PART C STATES: L-7: "ANCHOR POST (1/2" RE-ROD BESIDE)" WITNESSED BY:  
#16 NAIL & WASHER IN 8" ASH, N 85° W, 9.4'  
#16 NAIL & CAP IN 18" ASH, N 20° E, 58.8'  
#16 NAIL & CAP IN 36" MAPLE, S 10° E, 32.10'
- 5) CORNER REFERENCED IN LCRC BY GERALD A. MYERS, LLS # 28418, DATED 06/21/86 AND RECORDED IN LIBER 6, PAGE 344.  
PART A STATES: L-7: AS RECORDED; LIBER 4, PAGE 230, N 1/4 CORNER, SECTION 24. SAME WITNESSES AS ITEM A-4 ABOVE.  
PART B STATES: L-7: N 1/4 CORNER, SECTION 24, FOUND 1/2" BAR NEAR OLD FENCE POST. SAME WITNESSES AS ITEM A-4 ABOVE.  
PART C STATES: L-7: N 1/4 CORNER, SECTION 24, 1/2" BAR NEAR OLD ANCHOR POST.  
WITNESSED BY: ASH 8", N 85° W, 9.4', NAIL & WASHER  
MAPLE 36", S 10° E, 32.10', NAIL  
ELM 4", S 70° E, 16.10', P.K.
- 6) CORNER REFERENCED IN SURVEY BY RONNIE M. LESTER, RLS #18998, DATED 06/16/93, AND RECORDED IN LIBER 6, PAGE 1233 AS "NORTH 1/4 CORNER, SECTION 24, T2N, R2W. LIBER 6, PAGE 344. 1/2" BAR." WITNESSES BY:  
SET NAIL & TAG OVER P.K. NAIL, NORTH SIDE 6" ELM, 117° AZ., 16.2'  
SET NAIL & TAG IN WEST SIDE 40" MAPLE, 166° AZ., 30.9'  
SET NAIL & TAG WEST SIDE 36" MAPLE, 179° AZ., 40.5'  
SET NAIL & TAG IN WEST SIDE 10" ASH, 341° AZ., 27.3'  
SURVEY SHOWS A DISTANCE WEST OF 2656.00'.
- 7) NO OTHER REFERENCES FOUND.



2005-023033

Page: 2 of 2

05/04/2005 08:09f

# LAND CORNER RECORDATION CERTIFICATE

Filing Requirement of Act 74, Mich. P.A. 1970

For corners in

INGHAM

(County)

Located In:

Corner Code #

AURELIUS TOWNSHIP.

1. Public Land Survey
 

T	2N	R	2W	M-05
T		R		
T		R		
T		R		
2. Property Controlling in Section
 

S	T	R		
S	T	R		
3. Miscellaneous Property in Sec.
 

S	T	R		
S	T	R		
4. Lot No. \_\_\_\_\_, Recorded Plat \_\_\_\_\_
5. Private Claims \_\_\_\_\_

P.A. 345 INGHAM COUNTY  
PEER APPROVED 03/22/2005  
Register of Deeds Stamp & File Number

	A	B	C	D	E	F	G	H	I	J	K	L	M
1													
2	6		5		4		3		2		1		
3													
4	7		8		9		10		11		12		
5													
6	18		17		16		15		14		13		
7													
8	19		20		21		22		23		24		
9													
10	30		29		28		27		26		25		
11													
12	31		32		33		34		35		36		
13													

I, DAVID R. LOHR, P.S., in a field survey on MARCH 16, 2005, do hereby certify that under requirements of P.A. 74, Michigan P.A. of 1970, the corner points mentioned in lines 1 and 2 above were in conformance with regulations and rules therefore as required in the current manual of survey instructions of the United States Department of the Interior, Bureau of Land Management or by a decree of a Court of Law and/or that the corner points mentioned in lines 3, 4 and 5 above were in conformance with the rules of the Michigan Board of Land Surveyors or by a Decree of a Court of Law; established, re-established, monumented, re-monumented, recovered, found as expressed below:

**NOTE: Not more than 2 corners, all in the same town and range, may be recorded on this certificate.**

A. Description of original monument and accessories and/or subsequent restoration:

- 1) CORNER SET BY JOSEPH WAMPLER AND JOHN MULLETT, DEP. SURVEYORS, IN MAY 1825. "SET POST, COR. SECS. 12 & 13." MAPLE 10", S 8 W, 28 LKS. (18.48') SUGAR. 8", N 29 W, 53 LKS. (34.98') NOTES SHOW A DISTANCE NORTH & SOUTH OF 40 CH. (2640')

WITNESSED BY:

- 2) CORNER IS REFERENCED IN GLO NOTES FOR VEVAY TOWNSHIP, T2N, R1W. "INT. THE WEST BOUNDARY 53 LKS. (34.98') S. OF POST."
- 3) CORNER REFERENCED IN A SURVEY BY A. P. DRAKE, CO. SURVEYOR, DATED 2/18/1882 AND RECORDED IN BOOK 2, PAGE, 205. "POST & C." "THE CORNER WAS LOCATED FROM THE CORNER OF SECTION 7 & 18, OF VEVAY BEING 53 LINKS (34.98') THEREOF." SURVEY SHOWS A DISTANCE SOUTH OF 40.12 CH. (2647.92') AND A PRESUMED DISTANCE WEST OF 40.0 CH. (2640')

CONTINUED ON BACK


B. Description of corner evidence found and/or method applied in restoring or reestablishing corner:

SEARCHED AT APPARENT LOCATION OF CORNER AND FOUND MON. BOX TO BE PATCHED 2" DEEP. EXCAVATED BIT. TO REVEAL 3/4" X 36" PIPE IN MON. BOX AS PER ITEMS A-6 THRU A-11 ABOVE. EXCAVATED INTERIOR OF MON. BOX TO FIND OLD BIT. PAVEMENT AT 14" DEEP, BUSTED THRU OLD BIT. AND EXCAVATED TO 36", FOUND NO ADDITIONAL EVIDENCE, ALL CLEAN SAND FILL. ACCEPTED POSITION OF FOUND 3/4" PIPE AS CORNER AND SET STANDARD INGHAM COUNTY REMON. BAR AND PA 345 CAP #30090 IN POSITION OF FOUND PIPE. RAISED BOX WITH RISER RING.

C. Description of monument for corner and accessories established to perpetuate locating the position of the corner:

M-05: T2N, R2W, AURELIUS TOWNSHIP, INGHAM COUNTY. SET STANDARD INGHAM COUNTY REMON. BAR AND PA 345 CAP #30090, IN POSITION OF FOUND PIPE. WITNESSED BY:

FD. PK NAIL & RIBBON, NORTHEND 12" CMP.,	N 55° E, 38.92'
SET NAIL & TAG #30090, NORTH SIDE 8" ASH,	S 53° E, 106.95'
FD. NAIL & TAG #18998, SOUTHWEST SIDE 12" ASH,	S 22° E, 59.70'
FD. NAIL & TAG #28414, SOUTHWEST SIDE OF 14" ASH,	S 18° E, 70.23'
FD. 5/8" BAR IN MON. BOX, A-5, VEVAY TWP.	SOUTH, 34.93'



Signed by David R. Lohr

Date MARCH 16, 2005

Surveyor's Michigan License No. 30090

FORM APPROVED BY MICHIGAN STATE BOARD OF LAND SURVEYORS, JAN. REVISED MAY 14, 1975  
REVISED JAN., 1983  
REVISED OCT, 1995  
ADAPTED FOR WORD PROCESSING JAN, 1999

Paula Johnson-  
INGHAM COUNTY  
REGISTER OF DEEDS  
OFFICIAL SEAL



L-11 P-363

CRNR 17.00

2005-016750



2005-016750

Page: 1 of 2

04/01/2005 08:47P

- 4) CORNER REFERENCED IN SURVEY BY R.J. ROBB, CO. SURVEYOR, DATED APRIL 16, 1912 AND RECORDED IN BOOK 4, PAGE 210, COUNTY SURVEYOR RECORDS. "ON APRIL 16, 1912, I SURVEYED THE S.E. 1/4 OF SEC. 12 ... FOUND THE S.E. CORNER OF SEC. 12, IRON, WITNESSES GOOD." SURVEY SHOWS A DISTANCE NORTH OF 40.10 CH. (2646.60')
- 5) CORNER REFERENCED IN SURVEY BY JAMES A. PORTER, RLS #19003, DATED 7/10/75 AND RECORDED IN LIBER 2, PAGE 572. "NE COR. SEC. 13." NO MENTION OF MONUMENT OR WITNESSES GIVEN. NO DISTANCES TO ADJACENT SECTION CORNERS GIVEN.
- 6) CORNER REFERENCED IN LCRC BY GEORGE M. YOUNG, RLS #17640, DATED 4/17/76 AND RECORDED IN LIBER 3, PAGE 595.  
PART A STATES: M-5: ORIGINAL MONUMENT & ACCESSORIES NOT FOUND.  
PART B STATES: M-5; FOUND 3/4" IRON PIPE FLUSH WITH ASPHALT.  
PART C STATES: M-5; FOUND 3/4" IRON PIPE (WITNESSED BY)  
NAIL NE FACE ANCHOR POST, S.E., 43.70'  
NAIL IN E FACE 24" TREE, S.S.W., 69.92'  
NW COR. CONC. HEADWALL, S.S.E., 52.49'
- 7) CORNER REFERENCED IN SURVEY BY GEORGE M. YOUNG, RLS #17640, DATED 4/17/76 AND RECORDED IN LIBER 2, PAGE 825 AND LIBER 4, PAGE 416. SAME WITNESSES AS IN ITEM A-6 ABOVE. SURVEY SHOWS NO DISTANCES TO ADJACENT SECTION CORNERS.
- 8) CORNER REFERENCED IN LCRC BY MAURICE H. MAHIEU, LLS #28414, DATED 9/28/88 AND RECORDED IN LIBER 7, PAGE 1.  
PART A STATES: M-5: ORIGINAL MONUMENT & ACCESSORIES WERE NOT FOUND.  
PART B STATES: M-5; FOUND 3/4" IRON PIPE AS CALLED FOR IN LAND CORNER RECORDATION IN LIBER 3, PAGE 595. CORNER RECORDED TO UPDATE WITNESSES.  
PART C STATES: M-5; FOUND 3/4" IRON PIPE (WITNESSED BY)  
NAIL & TAG IN WEST SIDE OF 8" ASH, S 35° E, 59.71'  
NAIL & TAG IN WEST SIDE OF 6" ASH, S 30° E, 70.18'  
NAIL & TAG IN WEST SIDE OF 4" ASH, S 20° E, 96.65'  
EAST 1/4 CORNER OF SECTION 13, SOUTH, 2680.91'\*  
\*THIS DISTANCE SHOULD BE TO THE WEST 1/4 CORNER OF SECTION 18(A-5), VEVAY TOWNSHIP.
- 9) CORNER REFERENCED IN THE FOLLOWING SURVEYS BY MAURICE H. MAHIEU, LLS #28414:  
DATED 9/29/88 AND RECORDED IN LIBER 5, PAGE 994  
AND RE-RECORDED IN LIBER 5, PAGE 1138.  
DATED 3/30/90 AND RECORDED IN LIBER 6, PAGE 509:  
DATED 8/16/90 AND RECORDED IN LIBER 6, PAGE 511:  
"NORTHEAST CORNER, SECTION 13, T2N, R2W, ... FND. 3/4" IRON PIPE: SAME WITNESSES AS ITEM A-8 ABOVE.
- 10) CORNER REFERENCED IN SURVEY BY GEORGE M. YOUNG, RLS #17640, DATED 7/21/89 AND RECORDED IN LIBER 5, PAGE 1113, AND RE-RECORDED IN LIBER 6, PAGE 514.  
SAME WITNESSES AS IN ITEM A-8 ABOVE. SURVEY SHOWS A DISTANCE SOUTH OF 2651.64'.
- 11) CORNER REFERENCED IN SURVEY BY MAURICE H. MAHIEU, LLS #28414, DATED 03/30/90, AND RECORDED IN LIBER 6, PAGE 509 AS "NE CORNER, SECTION 13, T2N, R2W. FOUND 3/4" IRON PIPE." WITNESSED BY:  
N & T, W. SIDE 8" ASH, S 35° E, 59.71'  
N & T, W. SIDE 6" ASH, S 30° E, 70.18'  
N & T, W. SIDE 4" ASH, S 20° E, 96.65'  
EAST 1/4 COR. SEC. 13, 2680.91'\*  
\*THIS DISTANCE SHOULD BE TO THE WEST 1/4 CORNER OF SECTION 18(A-5), VEVAY TOWNSHIP.  
SURVEY SHOWS A DISTANCE WEST OF 2650.34', AND A CALCULATED DISTANCE SOUTH OF 2651.64' BASED ON DATA GIVEN ON THE SURVEY.
- 12) CORNER REFERENCED IN SURVEY BY RONALD L. ENGER, LLS #28409, DATED 08/03/92, AND RECORDED IN LIBER 6, PAGE 1081 AS "SOUTHEAST CORNER, RECORDED LIBER 3, PAGE 595, AND LIBER 7, PAGE 1. FOUND 3/4" PIPE IN MONUMENT BOX, REFER TO CRC IN LIBER 7," (PAGE ??.) NO WITNESSES GIVEN. SURVEY SHOWS A DISTANCE NORTH OF 2659.90'.  
REVIEW OF TRAVERSE COMPS. SHOWS A DISTANCE WEST OF 2650.31'.
- 13) NO OTHER REFERENCES FOUND.



2005-016750

Page: 2 of 2

04/01/2005 08:47P

# LAND CORNER RECORDATION CERTIFICATE

Filing Requirement of Act 74, Mich. P.A. 1970

For corners in

INGHAM  
(County)

Located In:

Come:

Paula Johnson-  
INGHAM COUNTY  
REGISTER OF DEEDS  
OFFICIAL SEAL



L-12 P-37

CRNR 17.00

2005-030064

AURELIUS TOWNSHIP.

1. Public Land Survey

T 2N R 2W

M-06

T R

T R

T R

2. Property Controlling  
in Section

S

T R

S

T R

3. Miscellaneous  
Property in Sec.

S

T R

S

T R

4. Lot No.

Recorded Plat



2005-030064

Page: 1 of 2

06/09/2005 08:38A

P.A. 345 INGHAM COUNTY

PEER APPROVED 5/24/2005 M

Register of Deeds Stamp & File Number

	A	B	C	D	E	F	G	H	I	J	K	L	M
1													
2	6	5	4	3	2	1							
3													
4	7	8	9	10	11	12							
5													
6	18	17	16	15	14	13							
7													
8	19	20	21	22	23	24							
9													
10	30	29	28	27	26	25							
11													
12	31	32	33	34	35	36							
13													

I, DAVID R. LOHR, P.S., in a field survey on 3/21 & 4/21 2005, do hereby certify that under requirements of P.A. 74, Michigan P.A. of 1970, the corner points mentioned in lines 1 and 2 above were in conformance with regulations and rules therefore as required in the current manual of survey instructions of the United States Department of the Interior, Bureau of Land Management or by a decree of a Court of Law and/or that the corner points mentioned in lines 3, 4 and 5 above were in conformance with the rules of the Michigan Board of Land Surveyors or by a Decree of a Court of Law; established, re-established, monumented, re-monumented, recovered, found as expressed below:

NOTE: Not more than 2 corners, all in the same town and range, may be recorded on this certificate.

A. Description of original monument and accessories and/or subsequent restoration:

- CORNER SET BY JOSEPH WAMPLER AND JOHN MULLETT, DEP. SURVEYORS, IN MAY 1825. "SET OR. P.," WITNESSED BY:  
BEECH 8", N 48 W, 40 LKS. (26.40)  
DO. 7", S 29 W, 50 LKS. (33.00')  
NOTES SHOW A DISTANCE NORTH & SOUTH OF 40 CH. (2640')

- CORNER REFERENCED IN A SURVEY BY A. P. DRAKE, CO. SURVEYOR, DATED 2/18/1882 AND RECORDED IN BOOK 2, PAGE, 205. "POST" WITNESSED BY:  
SUGAR 14", S 79-1/2 W, 250-1/2 LKS. (165.33')  
SUGAR 18", N 48-1/2 E, 145 LKS. ( 95.70')  
SURVEY SHOWS A DISTANCE NORTH & SOUTH OF 40.12 CH. (2647.92')

CONTINUED ON BACK

B. Description of corner evidence found and/or method applied in restoring or reestablishing corner:

SEARCHED AT APPARENT LOCATION OF CORNER AND FOUND 1/2" REBAR IN HOLE IN BIT. ON C/L COLLEGE ROAD, 7 FT. NORTH OF C/L KIPP ROAD TO WEST. CORNER IS ON EXTENDED C/L KIPP ROAD TO FAR WEST. FOUND REBAR IS AS PER ITEM A-3 ABOVE. EXCAVATED TO FIND REBAR SET INSIDE A 1-1/2" PIPE AT 18" DEEP. ACCEPTED POSITION OF FOUND 1/2" REBAR AS CORNER AND SET STANDARD INGHAM COUNTY REMON. BAR AND PA 345 CAP #30090 IN NEW MONUMENT BOX AT POSITION OF FOUND REBAR. TRAVERSED ENTIRE SECTION 13, MEASURED NORTH 2651.65', SOUTH OF 2652.04' AND WEST OF 2659.75'.

C. Description of monument for corner and accessories established to perpetuate locating the position of the corner:

M-06: T2N, R2W, AURELIUS TOWNSHIP, INGHAM COUNTY. SET STANDARD INGHAM COUNTY REMON. BAR AND PA 345 CAP #30090, IN POSITION OF FOUND REBAR. WITNESSED BY:

FD. N & T #28414, W/S GUY POLE,	N 14° E,	132.15'
FD. N & T KEBS, NW/S 14" PINE,	N 67° E,	48.70'
FD. 1/2" REBAR IN MON. BOX, A-6, VEVAY TWP., SOUTH,		29.11'
FD. PK, SET N & T #30090, S/S P. POLE,	N 52° W,	59.50'
FD. N & T #18998, E/S P. POLE,	N 52° W,	59.10'



Signed by

*David R. Lohr*

Date

APRIL 21, 2005

Surveyor's Michigan License No. 30090

FORM APPROVED BY MICHIGAN STATE BOARD OF LAND SURVEYORS, JAN. 1971  
REVISED MAY 14, 1976  
REVISED JAN. 1983  
REVISED OCT. 1985  
ADAPTED FOR WORD PROCESSING JAN. 1988

- 3) CORNER REFERENCED IN LCRC BY JAMES A. PORTER, RLS #19003, DATED 7/09/75 AND RECORDED IN LIBER 3, PAGE 454.  
 PART A STATES: "POST" SAME WITNESSES AS IN ITEM A-1 ABOVE.  
 PART B STATES: "1882 COUNTY SURVEY INDICATES POST." SAME WITNESSES AS ITEM A-2 ABOVE.  
 PART C STATES: "LEFT REBAR IN PLACE WITH FOLLOWING WITNESSES.  
       NAIL & TAG IN POWER POLE,   NW 59.64 FEET  
       NAIL AND TAG IN 20" MAPLE,   NE 95.56 FEET (1882 WITNESS TREE)  
       NAIL & TAG IN 8" POST,       SSE 69.00 FEET
  
- 4) CORNER REFERENCED IN LCRC BY MAURICE H. MAHIEU, LLS #28414, DATED 9/28/88 AND RECORDED IN LIBER 7, PAGE 1.  
 PART A STATES: M-6: ORIGINAL MONUMENT & ACCESSORIES WERE NOT FOUND.  
 PART B STATES: M-6: FOUND 1/2" IRON REBAR AS CALLED FOR IN LAND CORNER RECORDATION IN LIBER 3, PAGE 454. CORNER RECORDED TO UPDATE WITNESSES.  
 PART C STATES: M-6: FOUND 1/2" IRON REBAR: WITNESSED BY:  
       NAIL & TAG IN SOUTH SIDE OF UTILITY POLE, N 45° W,   79.42'  
       NAIL & TAG IN SOUTH SIDE OF 36" MAPLE,   N 70° E,   135.20'  
       NAIL & TAG IN EAST SIDE OF UTILITY POLE,   S 20° E,   144.27'  
       NORTHEAST CORNER OF SECTION 13,           NORTH, 2,680.91'
  
- NOTE: SEE ITEM A-5 BELOW.
  
- 5) CORNER REFERENCED IN LCRC BY MAURICE H. MAHIEU, LLS #28414, DATED 6/27/89 AND RECORDED IN LIBER 7, PAGE 156.  
 PART A STATES: ORIGINAL MONUMENT & ACCESSORIES WERE NOT FOUND.  
 PART B STATES: THE CORNER I RECORDED IN LIBER 7, PAGE 1 WAS INCORRECTLY IDENTIFIED AS THE EAST 1/4 CORNER OF SECTION 13. THIS CORNER IS ACTUALLY THE WEST 1/4 CORNER OF SECTION 18, T2N, R1W, VEVAY TOWNSHIP.  
 PART C STATES: LEFT 1/2" IRON BAR IN PLACE, WITNESSED BY:  
       NAIL & TAG ON NORTH SIDE 28" MAPLE,           S 70° W,   185.41'  
       NAIL & TAG ON WEST SIDE OF UTILITY POLE,       N 20° E,   132.12'  
       NAIL & TAG ON SOUTH SIDE OF WOOD MAILBOX POST, S 80° E,   141.73'  
       NAIL & TAG ON SOUTH SIDE OF UTILITY POLE,       N 60° W,   59.40'
  
- 6) CORNER REFERENCED IN SURVEY BY GEORGE M. YOUNG, RLS #17640, DATED 7/21/89 AND RECORDED IN LIBER 5, PAGE 1113, AND RE-RECORDED IN LIBER 6, PAGE 514.  
 SAME WITNESSES AS IN ITEM A-5 ABOVE. SURVEY SHOWS A DISTANCE NORTH OF 2651.64'.
  
- 7) CORNER REFERENCED IN SURVEY BY MAURICE H. MAHIEU, LLS #28414, DATED 03/30/90, AND RECORDED IN LIBER 6, PAGE 509 AS "EAST 1/4 CORNER, SECTION 13, T2N, R2W."  
 NO MENTION OF MONUMENT OR WITNESSES GIVEN.  
 SURVEY SHOWS A DISTANCE WEST OF 2659.77', AND A CALCULATED DISTANCE NORTH OF 2651.64' BASED ON DATA GIVEN ON THE SURVEY.
  
- (8) NO OTHER REFERENCES FOUND.



2005-030064  
 Page: 2 of 2  
 06/09/2005 08:36P



# LAND CORNER RECORDATION CERTIFICATE

Filing Requirement of Act 74, Mich. P.A. 1970

For corners in

INGHAM

(County)

Located In:

Corner Code #

AURELIUS TOWNSHIP.

1. Public Land Survey

T 2N R 2W

M-07

T R

T R

T R

2. Property Controlling in Section

S

T R

3. Miscellaneous

S

T R

Property in Sec.

S

T R

4. Lot No.

Recorded Plat

5. Private Claims

P.A. 345 INGHAM COUNTY

PEER APPROVED 03/22/2005 M

Register of Deeds Stamp & File Number

I, DAVID R. LOHR, P.S., in a field survey on MARCH 16, 2005, do hereby certify that under requirements of P.A. 74, Michigan P.A. of 1970, the corner points mentioned in lines 1 and 2 above were in conformance with regulations and rules therefore as required in the current manual of survey instructions of the United States Department of the Interior, Bureau of Land Management or by a decree of a Court of Law and/or that the corner points mentioned in lines 3, 4 and 5 above were in conformance with the rules of the Michigan Board of Land Surveyors or by a Decree of a Court of Law; established, re-established, monumented, re-monumented, recovered, found as expressed below:

NOTE: Not more than 2 corners, all in the same town and range, may be recorded on this certificate.

A. Description of original monument and accessories and/or subsequent restoration:

1) CORNER SET BY JOSEPH WAMPLER AND JOHN MULLETT, DEP. SURVEYORS, IN MAY 1825. "SET POST, COR. SECS. 13 & 24."

SUG. 10", N 32° W, 25 LKS. (16.50')

BE. 6", S 43-1/2° W, 25 LKS. (16.50')

NOTES SHOW A DISTANCE NORTH & SOUTH OF 40 CH. (2640')

2) CORNER IS REFERENCED IN GLO NOTES FOR VEVAY TOWNSHIP, T2N, R1W. "INT. WEST BOUNDARY 35 LKS. (23.10') S. OF POST."

CONTINUED ON BACK

B. Description of corner evidence found and/or method applied in restoring or reestablishing corner:

SEARCHED AT APPARENT LOCATION OF CORNER AND FOUND 1/2" REBAR IN CONCRETE MONUMENT IN MONUMENT BOX AS PER ITEM A-3 ABOVE. CORNER LIES ON C/L COLLEGE ROAD AND 18 FT. NORTH OF TOMLINSON ROAD EAST AND 12 FT. SOUTH OF AN OLD GRAVEL ROAD-BED WEST. NO EXCAVATION CONDUCTED AS CORNER LOCATION WAS EXTENSIVELY EXCAVATED IN 1978. ACCEPTED POSITION OF FOUND CONCRETE MONUMENT AS CORNER AND SET STANDARD INGHAM COUNTY REMON. PA 345 CAP #30090 ON TOP OF REBAR IN MONUMENT. TRAVERSED SECTION 13 & 24, MEASURED NORTH 2652.04', SOUTH 2651.49' AND WEST 2664.87'.

C. Description of monument for corner and accessories established to perpetuate locating the position of the corner:

M-07: T2N, R2W, AURELIUS TOWNSHIP, INGHAM COUNTY. SET STANDARD INGHAM COUNTY REMON. PA 345 CAP #30090, ON TOP OF FOUND CONCRETE MONUMENT. WITNESSED BY:

SOUTHWEST CORNER BRICK HOUSE #3488,

N 58° E, 149.10'

FD. N/T #18998, N/S 18" MAPLE,

S 32° E, 128.00'

FD. 3/4" PIPE IN MON. BOX., A-7, VEVAY TWP.,


SOUTH, 23.08'

FD. N/T #18998, E/S 28" RED PINE,

S 32° W, 83.12'

SET N/T #30090, N/S 39" POPLAR,

S 80° W, 27.63'



Signed by

David R. Lohr

Date

MARCH 16, 2005

Surveyor's Michigan License No.

30090

Paula Johnson-  
INGHAM COUNTY  
REGISTER OF DEEDS  
OFFICIAL SEAL



L-12 P-1

CRNR 17.00

2005-023034

FORM APPROVED BY MICHIGAN STATE BOARD OF LAND SURVEYORS, JAN.

REVISED MAY 14, 1975

REVISED JAN. 1983

REVISED OCT. 1995

ADAPTED FOR WORD PROCESSING JAN, 1998



2005-023034

Page: 1 of 2

05/04/2005 08:09r

- 3) CORNER REFERENCED IN LCRC BY RONNIE M. LESTER, RLS # 18998, DATED 10/198/1978 AND RECORDED IN LIBER 5, PAGE, 109.

PART A STATES: M-7, POST SET IN ORIGINAL GOVERNMENT SURVEY DATED FEB. 1826 BY HARVEY PARKE. (NOTE THIS SHOULD READ JOSEPH WAMPLER AND JOHN MULLETT, MAY 1825.)

CORNER REFERRED TO IN A SURVEY BY A. JACKSON, COUNTY SURVEYOR, DATE UNKNOWN, (V.2, P.88) (NOTE: I COULD NOT LOCATE THIS SURVEY, OTHER THAN IN THE 1978 CETA FILE.)

CORNER RE-ESTABLISHED WITH A POST BY A.P. DRAKE, COUNTY SURVEYOR, DATED FEB. 14-16, 1882. (V.3, P.187)

CORNER RE-ESTABLISHED WITH A 1/2" STEEL ROD AND RECORDED BY G. YOUNG, R.L.S. #17640 IN CORNER RECORDATION CERTIFICATE, L4, P.230, (PA 74) DATED JULY 6, 1978.

PART B STATES: M-7, EXCAVATED A HOLE 10' X 10' TO AN AVERAGE DEPTH OF 3.5' ON THE CENTERLINE OF COLLEGE ROAD, +/- 20.5' NORTH OF TOMLINSON ROAD AND ON FENCE LINE TO THE WEST. FOUND P.K. NAIL AT APPARENT LOCATION OF M-7 AS RECORDED BY G. YOUNG, AT THE ROAD SURFACE, +/- 1.0' WEST OF THE CENTERLINE OF COLLEGE ROAD, ON THE FENCE LINE TO THE WEST. ACCEPTED P.K.NAIL AS CORNER WHICH CLOSELY MATCHES WITNESSES OF IRON BAR SET BY G. YOUNG. MEASURED SOUTH +/- 23.09' TO A-7, VEVAY TWP., T2N-R1W RECORDED L.3, P.484 & L.5 P.28 IN CLOSE ACCORD TO G.L.O. FALLING DISTANCE. EXCAVATION CONDUCTED BY INGHAM COUNTY SURVEY AND REMONUMENTATION PROJECT CREW.

PART C STATES: M-7, SE CORNER, SECTION 13, T2N, R2W. SET 4" X 36" CONCRETE MONUMENT WITH 1/2" X 38" REBAR AND CAP #18998, WITH CONCRETE COLLAR AND COVER IN LOCATION OF P.K. NAIL DESCRIBED ABOVE. (WITNESSES BY:)

FOUND NAIL & TAG, #11370, NORTH SIDE 36" POLAR, WEST, 27.75'

FOUND NAIL & TAG, #11370, WEST SIDE POWER POLE, NNE, 57.12'

NAIL & TAG, #18998, EAST SIDE POWER POLE, NNW, 57.75'

NAIL & TAG, #18998, EAST SIDE 6" TWIN ELM, NW, 83.01'

FOUND 1" PIPE IN MONUMENT BOX (A-7, VEVAY TWP., T2N-R1W, RECORDED L.3, P.484 & L.5, P.28), SOUTH 23.09'

- 4) CORNER REFERENCED IN SURVEY BY RONNIE M. LESTER, RLS #18998, DATED 09/20/78, AND RECORDED IN LIBER 3, PAGE 588 AS "NORTHEAST CORNER, SECTION 24, T2N, R2W. 1/2" BAR & CAP." WITNESSES BY:

1/2" PIPE IN MONUMENT BOX, SOUTH, 23.10'

NAIL & CAP 17640 IN N. SIDE 36" COTTONWOOD, SW, 27.76'

NAIL & CAP 18998 IN E. SIDE 10" ELM, NW, 83.00'

NAIL & CAP 11370 IN W. SIDE TELEPHONE POLE, NE, 57.07'

SURVEY SHOWS A DISTANCE SOUTH OF 2651.44'.

- 5) CORNER REFERENCED IN SURVEY BY MAURICE H. MAHIEU, PS #28414, DATED 09/16/02, AND RECORDED IN LIBER 8, PAGE 1131 AS "NORTHEAST CORNER, SECTION 24, T2N, R2W, AURELIUS TWP. FOUND 1/2" IRON IN MON. BOX." WITNESSED BY:

FND. N&T #18998, N. SIDE 15" MAPLE, S 85° E, 128.00'

FND. N&T #18998, E. SIDE 24" PINE, S 10° W, 83.18'

FND. N&T #25832, S. SIDE 42" POPLAR, S 80° W, 28.35'

FND. 1/2" PIPE IN MON. BOX., SOUTH, 23.09'

SURVEY SHOWS A DISTANCE SOUTH OF 2651.56'.

- 6) NO OTHER REFERENCES FOUND.



2005-023034

Page: 2 of 2

05/04/2005 08:09