

NE Cor. Sec. 23, T2N, R2W
LAND CORNER RECORDATION CERTIFICATE
FILING REQUIREMENT OF ACT 74, MICH. P.A 1970

FOR CORNERS OF--:	LOCATED IN--:	CORNER CODE NUMBER
1. PUBLIC LAND SURVEY <u>23</u>	T. <u>2</u> N. <u>2</u> R. <u>2</u> W.	<u>K-7</u>
2. PROPERTY CONTROLLING IN SECTION _____	T. _____ N. _____ R. _____ W. _____	_____
3. MISCELLANEOUS PROPERTY IN SECTION _____	T. _____ N. _____ R. _____ W. _____	_____
4. LOT NO. _____, RECORDED PLAT _____		
5. PRIVATE CLAIMS _____		

LIBER 1 PG 89

FILED

AUG 4 2 24 PM '71

REGISTER OF DEEDS

Mia Ruth Humphrey
INGHAM COUNTY, MICH.

REGISTER OF DEEDS STAMP AND
FILING NUMBER

I, Fred N. White do hereby certify that under requirements of P.A. 74, Michigan P.A. of 1970, the corner points mentioned in lines 1 and 2 above (identified with circles on index code diagram—over) were, in a field survey on July 21 1971, established, re-established, monumented, re-monumented, recovered or restored as expressed below and in conformance with regulations and rules therefore as required in the current manual of survey instructions of the United States Department of the Interior, Bureau of Land Management or by a decree of a court of law. Furthermore, that the corner points mentioned in lines 3, 4 and 5 above were, in a field survey on _____ 19____, found, recovered, restored, established or re-established as expressed below and in conformance with the rules of the Michigan State Board of Registration for Land Surveyors or, by a Decree of a Court of law:

A. Description of original monument and accessories and/or subsequent restoration:

Set post common to Sec's 13-14-23-24
Elm 8" N38 1/2° E .18
Elm 16" S73° W .10

B. Description of corner evidence found and/or method applied in restoring or re-establishing corner:

Set corner by proration and occupation lines
from south corner Sec's 25 & 26
and north corner Sec's 11 & 12
by original Gov't measurement from NW Cor Sec 23
to NE Cor. Sec 24

C. Description of monument for corner and accessories established to perpetuate locating the position of the corner:

Set 1/2" iron bar & cap in E of roads - 4" below asphalt.
22" twin oak N 15° E 140.9'
14" Oak N 15° W 131.2'
12" Corner Post N 55° W 49.5'

SIGNED BY Fred N. White DATE July 27, 1971

SURVEYOR'S MICHIGAN REGISTRATION NO. 12034

(SEAL)

FOR STATE AND UNITED STATES AGENCIES:

SIGNED BY _____ DATE _____

CHIEF OF SURVEY PARTY

APPROVED AND SIGNED BY _____ DATE _____

SURVEYOR'S MICHIGAN REGISTRATION NO. _____

LAND CORNER RECORDATION CERTIFICATE

FILING REQUIREMENT OF ACT 74, MICH. P.A. 1970.

FOR CORNERS OF-- LOCATED IN-- CORNER CODE NUMBER

1. PUBLIC LAND SURVEY 13 T. 2 N. R. 2 W. M-6

2. PROPERTY CONTROLLING IN SECTION T. S. R. E. W.

3. MISCELLANEOUS PROPERTY IN SECTION T. S. R. E. W.

4. LOT NO. , RECORDED PLAT

5. PRIVATE CLAIMS

LIBER 3 PG 454

FILED

SEP 24 1 43 PM '78

REGISTER OF DEEDS

Paul M. Lewis
INGHAM COUNTY, MICH.

REGISTER OF DEEDS STAMP AND FILING NUMBER

I, James A. Porter, do hereby certify that under requirements of P.A. 74, Michigan P.A. of 1970, the corner points mentioned in lines 1 and 2 above (identified with circles on index code diagram - over) were, in a field survey on July 9, 1975, established, re-established, monumented, re-monumented, recovered or restored as expressed below and in conformance with regulations and rules therefore as required in the current manual of survey instructions of the United States Department of the Interior, Bureau of Land Management or by a decree of a court of law. Furthermore, that the corner points mentioned in lines 3, 4 and 5 above were, in a field survey on 19, found, recovered, restored, established or re-established as expressed below and in conformance with the rules of the Michigan State Board of Registration for Land Surveyors or, by a Decree of a Court of law:

A. Description of original monument and accessories and/or subsequent restoration:

Post

6" Beech N 10° W 40 lks.
7" Beech S 29° W 50 lks.

B. Description of corner evidence found and/or method applied in restoring or re-establishing corner:

1882 County Survey indicates


Post

14" Sugar S 79 1/2° W 250 1/2 lks.
18" Sugar N 48 1/2° E 145 lks.
Found 1/2" rebar

C. Description of monument for corner and accessories established to perpetuate locating the position of the corner:

Left rebar in place with following witnesses:

Nail & Tag in Power Pole NW 59.64 feet
Nail and Tag in 20" Maple NE 95.56 feet (1882 witness tree)
Nail & Tag in 8" Post SSE 69.00 feet



SIGNED BY James A. Porter DATE August 22, 1975

SURVEYOR'S MICHIGAN REGISTRATION NO. 19003

(SEAL)

FOR STATE AND UNITED STATES AGENCIES:

SIGNED BY _____ DATE _____
CHIEF OF SURVEY PARTY

APPROVED AND SIGNED BY _____ DATE _____
MICHIGAN REGISTERED LAND SURVEYOR

(SEAL)

LAND CORNER RECORDATION CERTIFICATE

FILING REQUIREMENT OF ACT 74, MICH. P.A.1970

LIBER 3 PG 458

FILED

SEP 24 1 43 PM '75

REGISTER OF DEEDS

Paul M. Lewis
INGHAM COUNTY, MICH.

REGISTER OF DEEDS STAMP AND
FILING NUMBER

FOR CORNERS OF:-	LOCATED IN:-	CORNER CODE NUMBER
1. PUBLIC LAND SURVEY <u>13</u> T. <u>2</u> N. R. <u>2</u> W.		K-6 L-6
2. PROPERTY CONTROLLING IN SECTION <u>1</u> T. <u>2</u> N. R. <u>2</u> W.		
3. MISCELLANEOUS PROPERTY IN SECTION <u>1</u> T. <u>2</u> N. R. <u>2</u> W.		
4. LOT NO. _____, RECORDED PLAT _____		
5. PRIVATE CLAIMS _____		

I, James A. Porter, do hereby certify that under requirements of P.A. 74, Michigan P.A. of 1970, the corner points mentioned in lines 1 and 2 above (identified with circles on index code diagram - over) were, in a field survey on July 9, 1975, established, re-established, monumented, re-monumented, recovered or restored as expressed below and in conformance with regulations and rules therefore as required in the current manual of survey instructions of the United States Department of the Interior, Bureau of Land Management or by a decree of a court of law. Furthermore, that the corner points mentioned in lines 3, 4 and 5 above were, in a field survey on 19, found, recovered, restored, established or re-established as expressed below and in conformance with the rules of the Michigan State Board of Registration for Land Surveyors or, by a Decree of a Court of law:

A. Description of original monument and accessories and/or subsequent restoration:

<u>K-6</u>	<u>L-6</u>
Original post and witnesses destroyed	Original post and witnesses destroyed.

B. Description of corner evidence found and/or method applied in restoring or re-establishing corner:

<u>K-6</u>	<u>L-6</u>
1882 Co. survey indicates Stone & Crockery. Found nothing. By proportionate measure E-W and N-S set #4 rerod/cap.	1882 Co. survey indicates Iron pump set. Found 2 1/2" pipe in centerline of Kipp Road Raised with #4 rerod/cap.

C. Description of monument for corner and accessories established to perpetuate locating the position of the corner:

<u>K-6</u>	<u>L-6</u>
Witnesses to #4 rerod/cap 2' East Centerline Edgar Road	Witnesses to #4 rerod/cap
N & T in 8" x 8" Fence Post NW 36.55'	N & T in 12" Beech WNW 75.65'
N & T in Cor. Fence Post NE 34.74'	N & T in 24" Ash SE 51.84'
N & T in 4" Willow Clump SSW 69.15'	N & T in Cor. Fence Post South 24.43'


SIGNED BY James A. Porter DATE August 22, 1975

James A. Porter
SURVEYOR'S MICHIGAN REGISTRATION NO. 19003

FOR STATE AND UNITED STATES AGENCIES:

SIGNED BY _____ DATE _____
CHIEF OF SURVEY PARTY

APPROVED AND SIGNED BY _____ DATE _____
MICHIGAN REGISTERED LAND SURVEYOR



SOURCE: Corner Recordation Certificate

TRANSCRIBED from ORIGINAL on file at Register of Deeds
DUPPLICATE (Ingham County)

LAND CORNER RECORDATION CERTIFICATE

FILING REQUIREMENT OF ACT 74, MICH. P.A. 1970

LIBER 3 16 595
FILED

FOR CORNERS OF:-	LOCATED IN:-	CORNER CODE NUMBER
1. PUBLIC LAND SURVEY	T. 2N. R. 2W. E.	L-5, M-5
2. PROPERTY CONTROLLING IN SECTION	T. N. R. E.	
3. MISCELLANEOUS PROPERTY IN SECTION	T. N. R. E.	
4. LOT NO.	RECORDED PLAT	
5. PRIVATE CLAIMS		

JUN 15 1 59 PM '76
REGISTER OF DEEDS
Ingham County, Mich.

I, George M. Young, do hereby certify that under requirements of P.A. 74, Michigan P.A. of 1970, the corner points mentioned in lines 1 and 2 above (identified with circles on index code diagram-over) were, in a field survey on 4/17 1976, established, re-established, monumented, re-monumented, recovered or restored as expressed below and in conformance with regulations and rules therefore as required in the current manual of survey instructions of the United States Department of the Interior, Bureau of Land Management or by a decree of a court of law. Furthermore, that the corner points mentioned in lines 3, 4 and 5 above were, in a field survey on 4/17 1976, found, recovered, restored, established or re-established as expressed below and in conformance with the rules of the Michigan State Board of Registration for Land Surveyors or, by a Decree of a Court of law:


A. Description of original monument and accessories and or subsequent restoration:
L-5 Original monument and accessories obliterated
M-5 Original monument and accessories obliterated

B. Description of corner evidence found and or method applied in restoring or re-establishing corner:

L-5 Set 1" iron pipe in a straight line halfway between SW cor. and SE cor. of said section.
M-5 Found 3/4" iron pipe flush with asphalt

C. Description of monument for corner and accessories established to perpetuate locating the position of the corner:

L-5 Set 1" iron pipe 3' S of N edge of ditch
Nail N Face 12" Aspen E.N.E. 11.29'
Nail W Face 8" Ash Stump S 13.88'
NW Face Anchor Post, Nail bent S.S.W. 18.76'
M-5 Found 3/4" iron pipe
Nail NE Face Anchor Post Fence SE 43.70'
Nail in E Face 24" Tree S.S.W. 69.92'
NW cor. conc. headwall S.S.E. 52.49'



SIGNED BY George M. Young DATE April 30, 1976

SURVEYOR'S MICHIGAN REGISTRATION NO. 17640

FOR STATE AND UNITED STATES AGENCIES:

SIGNED BY _____ DATE _____

APPROVED AND SIGNED BY _____ DATE _____

SURVEYOR'S MICHIGAN REGISTRATION NO. _____

FORM APPROVED BY MICHIGAN STATE BOARD OF REGISTRATION, INC. 25, 1274
FOUNDED BY MICHIGAN SOCIETY OF REGISTERED LAND SURVEYORS

LAND CORNER RECORDATION CERTIFICATE

FILING REQUIREMENT OF ACT 74, MICH. P.A. 1970

LIBER 4 PG 230

FOR CORNERS OF:-	LOCATED IN:-	CORNER CODE NUMBER
1. PUBLIC LAND SURVEY	T. 2N S. R. 2W E. W.	L-7, L-8, M-7
2. PROPERTY CONTROLLING IN SECTION	T. S. R. E. W.	
3. MISCELLANEOUS PROPERTY IN SECTION	T. S. R. E. W.	
4. LOT NO. , RECORDED PLAT		
5. PRIVATE CLAIMS		

FILED

JUL 6 9 46 AM '78

REGISTER OF DEEDS

Paula Johnson

INGHAM COUNTY, MICH.

REGISTER OF DEEDS STAMP AND FILING NUMBER


George M. Young, do hereby certify that under requirements of P.A. 74, Michigan P.A. of 1970, the corner points mentioned in lines 1 and 2 above were, in a field survey on Dec. 29, 1976, established, re-established, monumented, re-monumented, recovered or restored as expressed below and in conformance with regulations and rules therefore as required in the current manual of survey instructions of the United States Department of the Interior, Bureau of Land Management or by a decree of a court of law. Furthermore, that the corner points mentioned in lines 3, 4 and 5 above were, in a field survey on Dec. 29, 1976, found, recovered, restored, established or re-established as expressed below and in conformance with the rules of the Michigan State Board of Registration for Land Surveyors, Decree of a Court of law:

Description of original monument and accessories:

L-7 Original monument and accessories obliterated

L-8 " " " " "

M-7 " " " " "



Description of corner evidence found and/or method applied in restoring or re-establishing corner:

L-7 Found anchor post accepted as perpetuation of 1/4 post (set 1/2" re-rod)

L-8 Set 1/2" steel rod at intersection of North-South & East-West 1/4 lines

M-7 Set 1/2" steel rod flush with asphalt. Set iron by same method as corner M-8.

Description of monument for corner and accessories established to perpetuate locating the position of the corner:

L-7 #16 Nail & Washer in 8" Ash N 85° W 9.4'
#16 Nail & Cap in 18" Ash N 20° E 58.8'
#16 Nail & Cap in 36" Maple S 10° E 32.10'
Anchor Post (1/2" re-rod beside)

L-8 Nail & Washer in 24" Ash N 05° W 25.72'
#16 Nail & Cap in 30" Maple N 50° W 67.33'
Nail & Washer in 24" Maple S 45° W 32.95'
1/2" steel rod flush with grv.

M-7 "P.K." Nail in T.P. N 20° E 57.02'
"P.K." Nail in T.P. N 20° W 57.35'
#16 Nail & Cap in 36" Poplar S 80° W 27.31'
Set 1/2" Steel rod

CNED BY George M. Young

DATE June 26, 1978

IRVEYOR'S MICHIGAN REGISTRATION NO. 17640

(SEAL)

OR STATE AND UNITED STATES AGENCIES:

CNED BY _____

DATE _____

PROVED AND SIGNED BY _____

CHIEF OF SURVEY PARTY

DATE _____

MICHIGAN REGISTERED LAND SURVEYOR

(SEAL)

IRVEYOR'S MICHIGAN REGISTRATION NO.

LAND CORNER RECORDATION CERTIFICATE
FILING REQUIREMENT OF ACT 74, MICH. P.A.1970

LIBER 5 p 109

FILED

JAN 4 3 29 PM '79

REGISTER OF DEEDS

Paula Johnson

INGHAM COUNTY, MICH.

REGISTER OF DEEDS STAMP AND
FILING NUMBER

FOR CORNERS OF—:	LOCATED IN—:		CORNER CODE NUMBER
1. PUBLIC LAND SURVEY_____	T. <u>2</u>	N. <u>X</u> R. <u>2</u> E. <u>W</u>	<u>M-7</u>
2. PROPERTY CONTROLLING IN SECTION_____	T. _____	N. _____ E. _____ S. _____ W. _____	_____
3. MISCELLANEOUS PROPERTY IN SECTION_____	T. _____	N. _____ E. _____ S. _____ W. _____	_____
4. LOT NO. _____, RECORDED PLAT _____			
5. PRIVATE CLAIMS _____			

I, Ronnie M. Lester, do hereby certify that under requirements of P.A. 74, Michigan P.A. of 1970, the corner points mentioned in lines 1 and 2 above were, in a field survey on Oct. 19, 1978, established, re-established, monumented, re-monumented, recovered or restored as expressed below and in conformance with regulations and rules therefore as required in the current manual of survey instructions of the United States Department of the Interior, Bureau of Land Management or by a decree of a court of law. Furthermore, that the corner points mentioned in lines 3, 4 and 5 above were, in a field survey on _____, 19____, found, recovered, restored, established or re-established as expressed below and in conformance with the rules of the Michigan State Board of Registration for Land Surveyors or, by a Decree of a Court of law.

1. Description of original monument and inscription and/or subsequent restoration:
M-7

M-7
Post set in original government survey dated Feb. 1826 by Harvey Parke.
Corner referred to in a survey by A. Jackson, County Surveyor, date unknown
(v.2, p.88).

Corner re-established with a post by A.P. Drake, County Surveyor, dated Feb. 14-16, 1882 (v.3, p.187).

Corner re-established with $\frac{1}{2}$ " steel rod and recorded by G. Young, R.L.S. #17640 in Corner Recordation Certificate, L.4, P.230 (PA 74) dated July 6, 1978.

B. Description of corner evidence found and/or method applied in restoring or re-establishing corner:

M-7
Excavated a hole 10' x 10' to an average depth of 3.5' on the centerline of College Road, + 20.5' north of Tomlinson Road and on fence line to the west. Found P.K. nail at apparent location of M-7 as recorded by G. Young, at the road surface, + 1.0' west of the centerline of College Road, on the fence line to the west. Accepted P.K. nail as corner which closely matches witnesses of iron bar set by G. Young. Measured south + 23.09' to A-7, Vevay Twp., T2N-R1W recorded L.3, P.484 & L.5, P.28 in close accord to G.L.O. falling distance.

(c). Description of monument for corner and accessories established to perpetuate locating the position of the corner:
M-7

M-7
SE Corner, Section 13, T2N-R2W
Set 4" x 36" concrete monument with $\frac{1}{2}$ " x 38" rerod and cap #18998, with concrete collar and cover in location of P.K. nail described above:
Found nail 8.500 #11339

Found nail & tag, #11370, north side 36" Poplar, West, 27.75'

Nail & tag #11370, west side Power Pole, NNE, 57.12'

Nail & tag, #18998, east side Power Pole, NNW, 57.75'

Nail & tag, #18998, east side Power Pole, NNW, 57.75'

Found 1" pipe in monument box (A-7, Vevay Twp., T2N-R

Record 1 pipe in monument box (A-7, Vevay Twp., T2N-R1W recorded L.3, P.484 & L.5, P.28), South, 23.09'

SIGNED BY James M. Kester

DATE DEC 12, 1978

SURVEYOR'S MICHIGAN REGISTRATION NO. 18998

SIGNED ~~JK~~

CHIEF OF SURVEY PART

DATE _____

FINED BY

MICHIGAN REGISTERED LAND SURVEYOR

DATE 12-15-78

Director, Ingham County Survey and
KATYON REHABILITATION PROJECT

REGISTRATION NO. 11624

1496

FORM APPROVED BY MICHIGAN STATE BOARD OF REGISTRATION, JAN. 25, 1971
REVISED MAY 14, 1975

MAY PLACE SKETCH ON BACK OR ATTACHED SHEET

LAND CORNER RECORDATION CERTIFICATE

FILING REQUIREMENT OF ACT 74, MICH. P.A.1970

LIBER 6 PAGE 343

FILED

FOR CORNERS OF:-	LOCATED IN:-	CORNER CODE NUMBER
1. PUBLIC LAND SURVEY_____ T. <u>2</u> N. <u>X</u> , R. <u>2</u> W.		K-7 & K-8
2. PROPERTY CONTROLLING IN SECTION_____ T. _____ N. _____ S., R. _____ E. _____ W.		
3. MISCELLANEOUS PROPERTY IN SECTION_____ T. _____ N. _____ S., R. _____ E. _____ W.		
4. LOT NO. _____, RECORDED PLAT _____		
5. PRIVATE CLAIMS _____		

AUG 28 10 15 AM '87

REGISTER OF DEEDS

Ramsey Johnson
INGHAM COUNTY, MICH.

REGISTER OF DEEDS STAMP AND FILING NUMBER

I, Gerald A. Myers, do hereby certify that under requirements of P.A. 74, Michigan P.A. of 1970, the corner points mentioned in lines 1 and 2 above were, in a field survey on June 21, 1986, established, re-established, monumented, re-monumented, recovered or restored as expressed below and in conformance with regulations and rules therefore as required in the current manual of survey instructions of the United States Department of the Interior, Bureau of Land Management or by a decree of a court of law. Furthermore, that the corner points mentioned in lines 3, 4 and 5 above were, in a field survey on _____, 19____, found, recovered, restored, established or re-established as expressed below and in conformance with the rules of the Michigan State Board of Registration for Land Surveyors or, by a Decree of a Court of law:

A. Description of original monument and accessories and/or subsequent restoration: K-8
K-7, N.W. Cor. Sec. 24 As recorded, Liber 1, Page 89
Set $\frac{1}{2}$ " iron bar & cup in C of roads
4" below asphalt
22" twin oak N15°E 140.9'
14" oak N15°W 131.2'
12" corner Post N55°W 49.5'
Dated July 27, 1971
From Survey by Wolverine Engineering Company
George M. Young R.L.S. #17640
Dated 11-15-79 - $\frac{1}{2}$ " iron bar & cup
0.8' West of C/L. 4" below asphalt
36" Elm N80°W 32.65', 6" Corner Post S45°E 37.9'
12" Cherry, N45°E 57.95', & Liber 1, Page 83

B. Description of corner evidence found and/or method applied in restoring or re-establishing corner:
K-7 found $\frac{1}{2}$ " bar 2 & $\frac{1}{2}$ " below asphalt surface
No remaining witnesses
Confirmed location from Survey by
George M. Young R.L.S. #17640
Wolverine Engineering Company
Mason, Mi. Dated 11-15-79
K-8 West $\frac{1}{2}$ Cor. Sec. 24
Found $\frac{1}{2}$ " iron bar 3" below asphalt surface
2" Cherry N45°E 57.95
16" Elm (Ash) N80°W 32.65

C. Description of monument for corner and accessories established to perpetuate locating the position of the corner:
K-7 N.W. Cor. Sec. 24
 $\frac{1}{2}$ " iron bar 2 & $\frac{1}{2}$ " below surface of asphalt
Power Pole N50°E 64.39' to pk
Poplar 24" N20°W 131.14' to pk
Elm 12" N80°W 180.61' to pk
K-8 $\frac{1}{2}$ " iron bar 3" below asphalt surface
Cherry 18" N50°E 58.10' to pk
Ash 48" N60°W 31.82' to pk
Ash 30" S05°E 107.50' to pk

SIGNED BY Gerald A. Myers DATE August 26, 1987


SURVEYOR'S MICHIGAN REGISTRATION NO. 28418

FOR STATE AND UNITED STATES AGENCIES:

SIGNED BY _____ DATE _____

APPROVED AND SIGNED BY _____ DATE _____
MICHIGAN REGISTERED LAND SURVEYOR

SURVEYOR'S MICHIGAN REGISTRATION NO. _____



2090

FORM APPROVED BY MICHIGAN STATE BOARD OF REGISTRATION, JAN. 28, 1971
REVISED MAY 14, 1975

MAY PLACE SKETCH ON BACK OR ATTACHED SHEET

LAND CORNER RECORDATION CERTIFICATE

FILING REQUIREMENT OF ACT 74, MICH. P.A.1970

LIBER 6 PAGE 344

FILED

FOR CORNERS OF--	LOCATED IN--	CORNER CODE NUMBER
1. PUBLIC LAND SURVEY_____ T. 2 N. R. 2 W.		L-7 & L-8
2. PROPERTY CONTROLLING IN SECTION_____ T. N. S. R. E. W.		
3. MISCELLANEOUS PROPERTY IN SECTION_____ T. N. S. R. E. W.		
4. LOT NO. _____, RECORDED PLAT _____		
5. PRIVATE CLAIMS _____		

AUG 28 10 15 AM '87

REGISTER OF DEEDS

Paula Johnson
INGHAM COUNTY, MICH.

REGISTER OF DEEDS STAMP AND FILING NUMBER

I, Gerald A. Myers, do hereby certify that under requirements of P.A. 74, Michigan P.A. of 1970, the corner points mentioned in lines 1 and 2 above were, in a field survey on June 21, 1986, established, re-established, monumented, re-monumented, recovered or restored as expressed below and in conformance with regulations and rules therefore as required in the current manual of survey instructions of the United States Department of the Interior, Bureau of Land Management or by a decree of a court of law. Furthermore, that the corner points mentioned in lines 3, 4 and 5 above were in a field survey on _____, 19____, found, recovered, restored, established or re-established as expressed below and in conformance with the rules of the Michigan State Board of Registration for Land Surveyors, by a Decree of a Court of law:

A. Description of original monument and accessories and/or subsequent restoration:

L-7 As recorded; Liber 4, Page 230,
N $\frac{1}{2}$ Corner, Section 24
#16 Nail & Washer in 8" Ash N85°W 9.4'
#16 Nail & Cap in 18" Ash N20°E 58.8'
#16 Nail & Cap in 36" Maple S10°E 32.10'
Anchor Post ($\frac{1}{2}$ " re-rod beside)
Dated June 26, 1978

L-8 Center of Section 24
As recorded; Liber 4, Page 230
Nail & Washer in 24" Ash N05°W 25.72'
#16 Nail & Cap in 30" Maple N50°W 67.33'
Nail & Washer in 24" Maple S45°W 32.95'
 $\frac{1}{2}$ " steel rod flush with grv.
Dated June 26, 1978

B. Description of corner evidence found and/or method applied in restoring or re-establishing corner:

L-7 N $\frac{1}{2}$ Corner, Section 24
found $\frac{1}{2}$ bar near near old anchor post
8" Ash N85°W 9.4' nail & washer
36" Maple S10°E 32.10' nail

L-8 Center of Section 24
found $\frac{1}{2}$ " steel rod at surface of
seal coat road
Nail & washer in 24" Ash (Walnut)
N05°W 25.72'
#16 nail & cap in 30" Maple N50°W 67.33'
Nail & washer in 24" Maple S45°W 32.95'

C. Description of monument for corner and accessories established to perpetuate locating the position of the corner:

L-7 N $\frac{1}{2}$ Corner, Section 24
 $\frac{1}{2}$ " bar near old anchor post
Ash 8" N85°W 9.4' nail & washer
Maple 36" S10°E 32.10' nail
Elm 4" S70°E 16.10' to p.k.

L-8 Center of Section 24
 $\frac{1}{2}$ " steel rod at surface of seal coat road
Walnut 18" north 25.62' nail & washer
Maple 34" N50°W 76.27' nail & washer
Maple 24" S45°W 33.00' nail & washer

SIGNED BY Gerald A. Myers DATE August 26, 1987


SURVEYOR'S MICHIGAN REGISTRATION NO. #28418

FOR STATE AND UNITED STATES AGENCIES:

SIGNED BY _____ DATE _____

APPROVED AND SIGNED BY _____ DATE _____

SURVEYOR'S MICHIGAN REGISTRATION NO. _____



2091

FORM APPROVED BY MICHIGAN STATE BOARD OF REGISTRATION, JAN. 28, 1971
REVISED MAY 14, 1975

MAY PLACE SKETCH ON BACK OR ATTACHED SHEET

LAND CORNER RECORDATION CERTIFICATE
Filing Requirement of Act 74, Mich. P.A. 1970

LIBER 7 PAGE 1

For corners in

Ingham
(County)

Located in:

Corner Code #

FILED

OCT 6 9 37 AM '88

REGISTER OF DEEDS

INGHAM COUNTY, MICH.

Register of Deeds Stamp & File Number

1. Public Land Survey	T 2N R 2W	M-5
	T 2N R 2W	M-6
	T R	
	T R	
2. Property Controlling in Section	S T R	
	S T R	
3. Miscellaneous Property in Sec.	S T R	
	S T R	

4. Lot No. , Recorded Plat
5. Private Claims

I, Maurice H. Mahieu in a field survey on September 28, 19 88, do hereby certify that under requirements of P.A. 74, Michigan P.A. of 1970, the corner points mentioned in lines 1 and 2 above were in conformance with regulations and rules therefore as required in the current manual of survey instructions of the United States Department of the Interior, Bureau of Land Management or by a decree of a Court of Law and/or that the corner points mentioned in lines 3, 4 and 5 above were in conformance with the rules of the Michigan Board of Land Surveyors or by a Decree of a Court of Law; established, re-established, monumented, re-monumented, recovered, found as expressed below:

NOTE: Not more than 4 corners, all in the same town and range, may be recorded on this certificate

	A	B	C	D	E	F	G	H	I	J	K	L	M
2	1	2	3	4	5	6	7	8	9	10	11	12	13
3	14	15	16	17	18	19	20	21	22	23	24	25	26
4	27	28	29	30	31	32	33	34	35	36	37	38	39
5	40	41	42	43	44	45	46	47	48	49	50	51	52
6	53	54	55	56	57	58	59	60	61	62	63	64	65
7	66	67	68	69	70	71	72	73	74	75	76	77	78
8	79	80	81	82	83	84	85	86	87	88	89	90	91
9	92	93	94	95	96	97	98	99	100	101	102	103	104
10	105	106	107	108	109	110	111	112	113	114	115	116	117
11	118	119	120	121	122	123	124	125	126	127	128	129	130
12	131	132	133	134	135	136	137	138	139	140	141	142	143
13	144	145	146	147	148	149	150	151	152	153	154	155	156

A. Description of original monument and accessories and/or subsequent restoration:

M-5 Original Monument and accessories were not found
M-6 Original Monument and accessories were not found

B. Description of corner evidence found and/or method applied in restoring or reestablishing corner:


M-5 Found 3/4" Iron Pipe as called for in Land Corner Recordation in Liber 3, Page 595. Corner recorded to update witnesses

M-6 Found 1/2" Iron Rebar as called for in Land Corner Recordation in Liber 3, Page 454. Corner Recorded to update witnesses

C. Description of monument for corner and accessories established to perpetuate locating the position of the corner:

M-5 Found 3/4" Iron Pipe: witnessed by:
Nail & Tag in West side of 8" Ash S 35° E 59.71 feet
Nail & Tag in West Side of 6" Ash S 30° E 70.18 feet
Nail & Tag in West Side of 4" Ash S 20° E 96.65 feet
East 1/4 corner of Section 13, South 2,680.91 feet

M-6 Found 1/2" Iron Rebar: Witnessed by:
Nail & Tag in South Side of Utility Pole N 45° W 79.42 feet
Nail & Tag in South Side of 36" Maple N 70° E 135.20 feet
Nail & Tag in East Side of Utility Pole S 20° E 144.27 feet
Northeast Corner of Section 13, North 2,680.91 feet



Signed by Maurice H. Mahieu

Date

9-29-88

Surveyor's License No.

28414

LAND CORNER RECORDATION CERTIFICATE
Filing Requirement of Act 74, Mich. P.A. 1970

LIBER 7 PAGE 155

For corners in

Ingham
County

Located In:

Corner Code #/

FILED

DEC 11 10 28 AM '89

REGISTER OF DEEDS

Register of Deeds Stamp & File Number

1. Public Land Survey	T	2N	R 2W	L-5
	T		R	
	T		R	
	T		R	
2. Property Controlling in Section	S	T	R	
	S	T	R	
3. Miscellaneous Property in Sec.	S	T	R	
	S	T	R	

4. Lot No. Recorded Plat
5. Private Claims

I, Maurice H. Mahieu, in a field survey on August 15, 1989, do hereby certify that under requirements of P.A. 74, Michigan P.A. of 1970, the corner points mentioned in lines 1 and 2 above were in conformance with regulations and rules therefore as required in the current manual of survey instructions of the United States Department of the Interior, Bureau of Land Management or by a decree of a Court of Law and/or that the corner points mentioned in lines 3, 4 and 5 above were in conformance with the rules of the Michigan Board of Land Surveyors or by a Decree of a Court of Law, established, re-established, monumented, re-monumented, recovered, found as expressed below.

NOTE: Not more than 4 corners, all in the same town and range, may be recorded on this certificate.

A. Description of original monument and accessories and/or subsequent restoration:

Original corner was not found. The 1" iron pipe as set by George M. Young as recorded in Liber 3, Page 595 was obliterated due to County Drain cleanout.


B. Description of corner evidence found and/or method applied in restoring or reestablishing corner:

Set 1/2" iron rod and cap in the middle of open ditch on line and 1/2 way between Northeast and Northwest section corner of Section 13.

C. Description of monument for corner and accessories established to perpetuate locating the position of the corner:

1/2" iron rod with cap, witnessed by:

Nail and tag on West side of 20" Twin Deciousous Tree 55° E 13.05'
Nail and tag on North side 12" Deciousous Tree S 80° E 35.58'
Nail and tag on East Side 14" Deciousous tree S 45° W 24.05'
Iron and cap N 83° 31' E 103.98'



Signed by *Maurice H. Mahieu*
Surveyor's Michigan License No. 28414

Date 9-15-89

FORM APPROVED BY MICHIGAN STATE BOARD OF LAND SURVEYORS, JAN. 28, 1971
REVISED MAY 14, 1975
REVISED JAN. 1983

2301

LAND CORNER RECORDATION CERTIFICATE
Filing Requirement of Act 74, Mich. P.A. 1970

For corners in

Ingham
(County)

Located In:

Corner Code ##

FILED

DEC 11 10 28 AM '89

REGISTER OF DEEDS

INGHAM COUNTY MICH

Register of Deeds Stamp & File Number

1. Public Land Survey

T 2N R 2W

M-6

T _____ R _____

T _____ R _____

T _____ R _____

2. Property Controlling
in Section

S _____ T _____ R _____

S _____ T _____ R _____

3. Miscellaneous
Property in Sec.

S _____ T _____ R _____

S _____ T _____ R _____

4. Lot No. _____, Recorded Plat _____

5. Private Claims _____

I, Maurice H. Mahieu, in a field survey on June 27, 1989, do hereby certify that under requirements of P.A. 74, Michigan P.A. of 1970, the corner points mentioned in lines 1 and 2 above were in conformance with regulations and rules therefore as required in the current manual of survey instructions of the United States Department of the Interior, Bureau of Land Management or by a decree of a Court of Law and/or that the corner points mentioned in lines 3, 4 and 5 above were in conformance with the rules of the Michigan Board of Land Surveyors or by a Decree of a Court of Law; established, re-established, monumented, re-monumented, recovered, found as expressed below:

NOTE: Not more than 4 corners, all in the same town and range, may be recorded on this certificate.

A. Description of original monument and accessories and/or subsequent restoration:

Original monument and accessories were not found

B. Description of corner evidence found and/or method applied in restoring or reestablishing corner:

The corner I recorded in Liber 7, Page 1 was incorrectly identified as the East 1/4 corner of Section 13. This corner is actually the West 1/4 corner of Section 18, T2N, R1W, Vevay Township.

Found 1/2" iron bar as called for in Corner Recordation Certificate in Liber 3, page 454

C. Description of monument for corner and accessories established to perpetuate locating the position of the corner:

Left 1/2" iron bar in place, witnessed by:

Nail and tag on North side 28" Maple S 70° W 185.41'

Nail and tag on West Side of Utility Pole N 20° E 132.12'

Nail and tag on South Side of Wood Mail Box Post S 80° E 141.73'

Nail and tag on South Side of Utility Pole N 60° W 59.40'

Signed by

Maurice H. Mahieu

Date

9-15-89

Surveyor's Michigan License No.

28414