

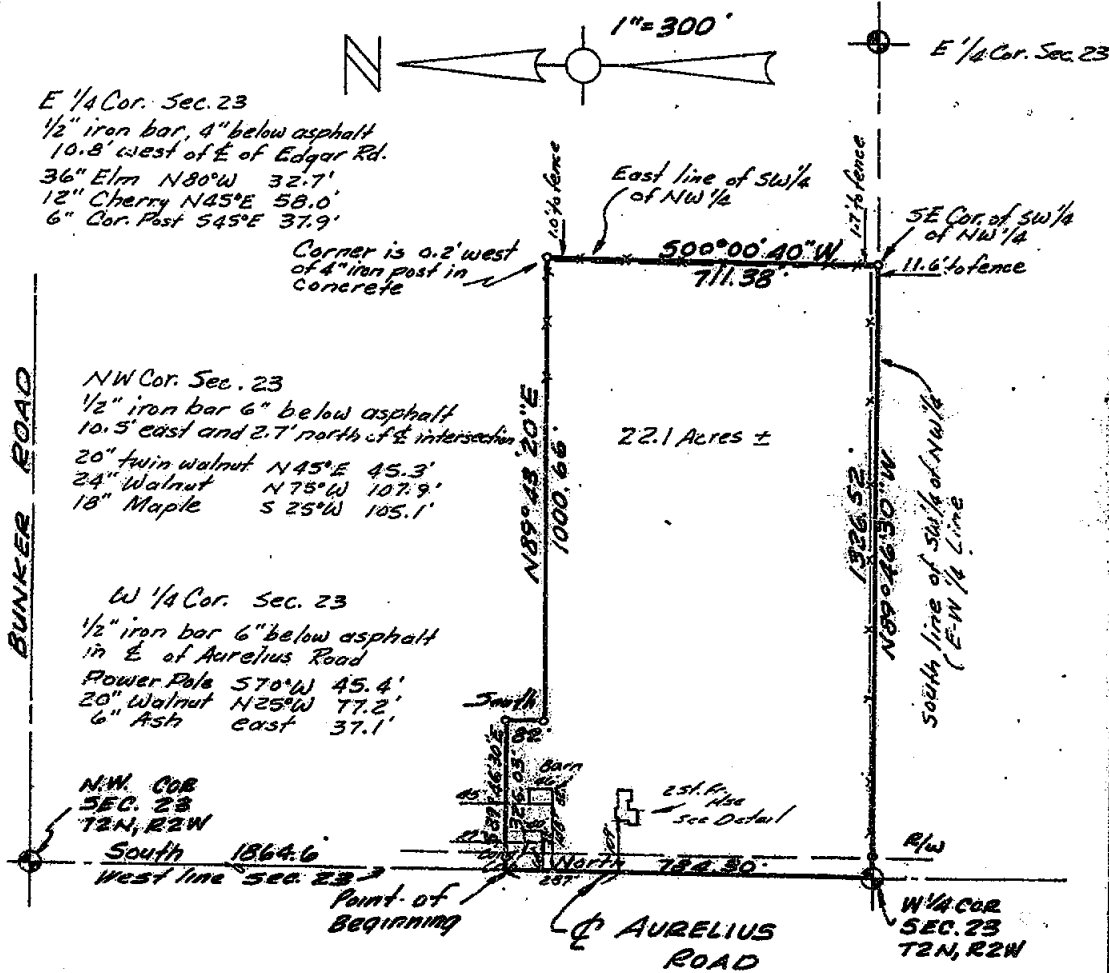
CERTIFICATE OF SURVEY

AUG 4 2 23 PM '71

REGISTER OF DEEDS
MRS. Bill Humphrey
INGHAM COUNTY, MICH.

For: James J. Barnes
712 S. Lansing Street
Mason, Michigan

Legal Description: That part of the SW 1/4 of the NW 1/4 of Section 23, T2N, R2W, Aurelius Township, Ingham County, Michigan described as: Beginning on the West line of Section 23 at a point 1864.6 feet South of the NW Corner of Section 23, thence S89°46'30"E, 326.03 feet; thence South 82.0 feet; thence N89°43'20"E, 1000.66 feet; thence S00°00'40"W, 711.38 feet on the East line of said SW 1/4 of NW 1/4 of Section 23 to the Southeast Corner of said SW 1/4 of NW 1/4 of Section 23; thence N89°46'30"W, 1326.52 feet on the South line of said SW 1/4 of NW 1/4 of Section 23 to the W 1/4 Corner of Section 23; thence North 784.30 feet on the West line of Section 23 to the point of beginning.




I hereby certify that I have fully complied with the requirements of Section 3, Public Act 132 of 1970, and that the ratio of error of closure of this survey is no greater than 1/5000.

We hereby certify that we have surveyed the property herein described.

FRED WHITE ENGINEERING COMPANY
2300 North Grand River Avenue
Lansing, Michigan 48906
Phone: 517 AC 371-1111



Found Property Corner
Set Property Corner
Fred N. White
Fred N. White, P.E. & R.L.S.
Survey No. 715636
Date: July 21, 1971



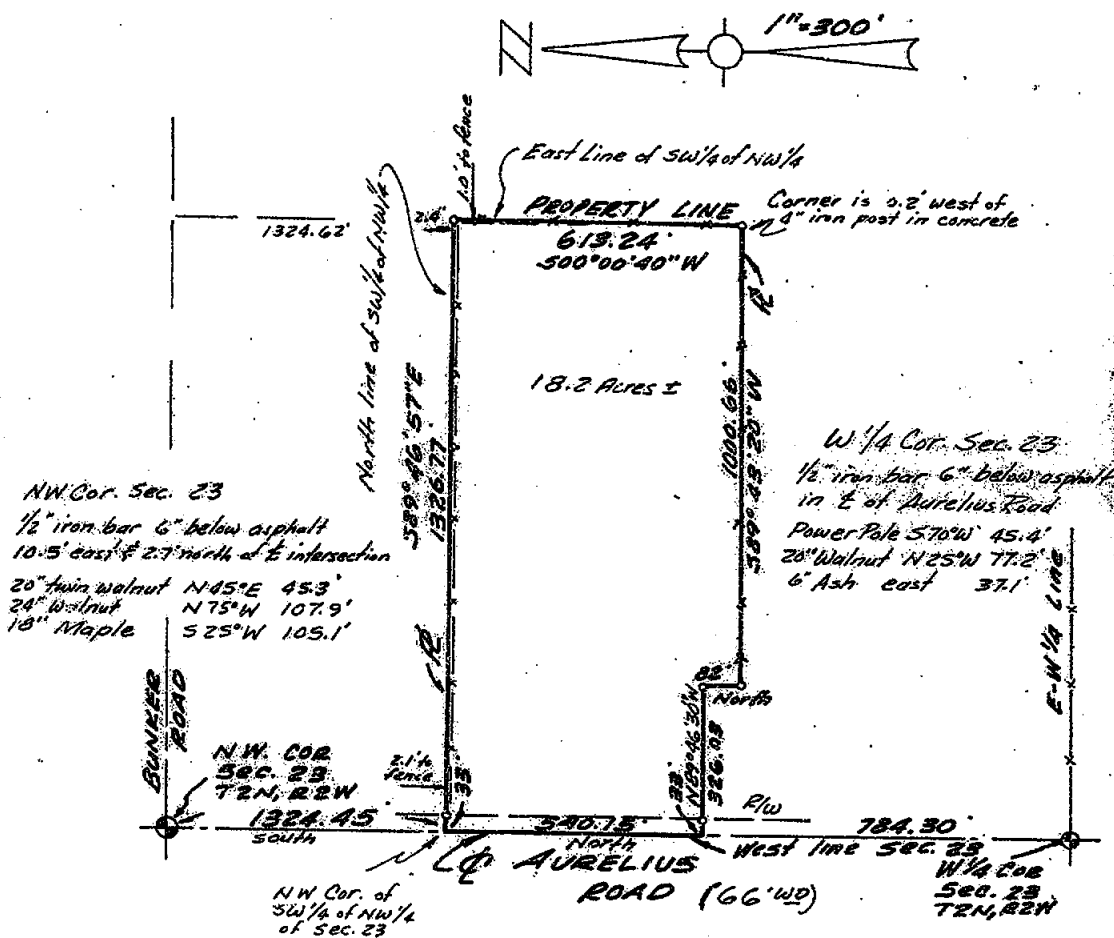
CERTIFICATE OF SURVEY

For: James G. Barnes
712 S. Lansing Street
Mason, Michigan

AUG 4 2 23 PM '71

REGISTER OF DEEDS
Mia Bell Humphrey
INGHAM COUNTY, MICH.

Legal Description: That part of the SW 1/4 of the NW 1/4 of Section 23, T2N, R2W, Aurelius Township, Ingham County, Michigan, described as: Beginning on the West line of Section 23 around a point 1324.45 feet South of the NW Corner of Section 23, said point being the NW corner of said SW 1/4 of NW 1/4 of Section 23; thence S89°46'57"E, 1326.77 feet on the North line of said SW 1/4 of NW 1/4 of Section 23; thence S00°00'40"W, 613.24 feet on the East line of said SW 1/4 of NW 1/4 of Section 23; thence S89°43'20"W, 1000.66 feet; thence North 82.0 feet; thence N89°46'30"W, 326.03 feet to the West line of Section 23 at a point 784.3 North of the W 1/4 Corner of Section 23; thence North 540.15 feet on the West line of Section 23 to the point of beginning.



I hereby certify that I have fully complied with the requirements of Section 3, Public Act 132 of 1970, and that the ratio of error of closure of this survey is no greater than 1/5000.

- Found Property Corner
- Set Property Corner

We hereby certify that we have surveyed the property herein described.

FRED WHITE ENGINEERING COMPANY
2300 North Grand River Avenue
Lansing, Michigan 48906
Phone: 517 AC 371-1111

FRED N.
WHITE
LAND
SURVEYOR
No.
12034

Fred N. White, P.E. & R.L.S.
Survey No. 715635
Date: July 21, 1971

Date: July 21, 1971

LIBER

1 PC 200

RECORDED

CERTIFIED BOUNDARY SURVEY


FEB 23 10 01 AM '72

FOR:

Dr. James J. Barnes
712 South Lansing Street
Mason, Michigan

LOCATION PLAN


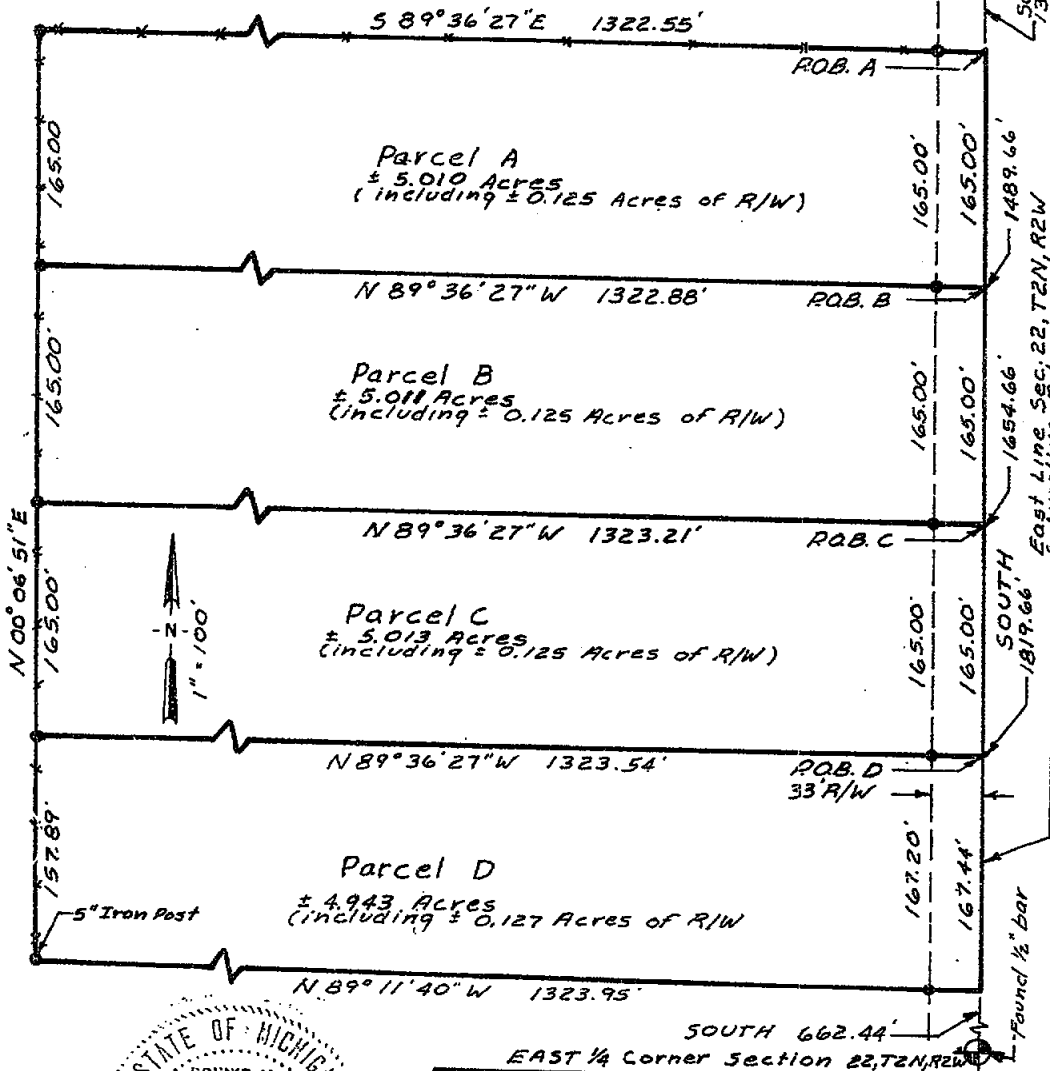
(NO-SCALE)



LEGEND:

- 1- All dimensions are in feet and decimals thereof.
- 2- All curve dimensions are arc lengths.
- 3- Tee bars with identifications have been placed at all points marked "•" unless otherwise noted.
- 4- ————— = described boundary line.
- 5- ————— = fence line.
- 6- All bearings and relative and referenced to the East Line of Section 22 which is assumed to bear due South.

Found 1/2" bar
NE Corner Section 22
T2N, R2W



POLARIS
ASSOCIATES, INC

surveyors
planners
architects
engineers

phone (517) 393-8880
3300 S. Cedar - suite 1
Lansing, Michigan - 48910

DRAWN	R.L.	1/13/72	SEC. 22 T. 2N. R. 2W
COMPUTED	R.L.	1/12/72	job number 98:057
FLD. SURVEY	L.B.	1/11/72	sheet 1 of 3
			Drawing number A-114

CERTIFIED BOUNDARY SURVEY**LEGAL DESCRIPTIONS****PARCEL "A"**

A parcel of land in Section 22, T2N, R2W, Aurelius Township, Ingham County, Michigan; the boundary of said parcel being described as commencing at the NE Corner of said Section 22; thence South along the East Line of said Section 22, 1324.66' to the point of beginning; thence South along the East Line of said Section 22, 165.00'; thence N 89°36'27" W, 1322.88'; thence N 00°06'51" E, 165.00'; thence S 89°36'27" E, 1322.55' to the point of beginning; said parcel containing more-or-less 5.010 acres including more-or-less 0.125 acres.

PARCEL "B"

A parcel of land in Section 22, T2N, R2W, Aurelius Township, Ingham County, Michigan; the boundary of said parcel being described as commencing at the NE Corner of said Section 22; thence South along the East Line of said Section 22, 1489.66' to the point of beginning; thence South along the East Line of said Section 22, 165.00'; thence N 89°36'27" W, 1323.21'; thence N 00°06'51" E, 165.00'; thence S 89°36'27" E, 1322.88' to the point of beginning; said parcel containing more-or-less 5.011 acres including more-or-less 0.125 acres.


PARCEL "C"

A parcel of land in Section 22, T2N, R2W, Aurelius Township, Ingham County, Michigan; the boundary of said parcel being described as commencing at the NE Corner of said Section 22; thence South along the East Line of said Section 22, 1654.66' to the point of beginning; thence South along the East Line of said Section 22, 165.00'; thence N 89°36'27" W, 1323.54'; thence N 00°06'51" E, 165.00'; thence S 89°36'27" E, 1323.21' to the point of beginning; said parcel containing more-or-less 5.013 acres including more-or-less 0.125 acres.

PARCEL "D"

A parcel of land in Section 22, T2N, R2W, Aurelius Township, Ingham County, Michigan; the boundary of said parcel being described as commencing at the NE Corner of said Section 22; thence South along the East Line of said Section 22, 1819.66' to the point of beginning; thence South along the East Line of said Section 22, 167.44'; thence N 89°11'40" W, 1323.95'; thence N 00°06'51" E, 157.89'; thence S 89°36'27" E, 1323.54' to the point of beginning; said parcel containing more-or-less 4.943 acres including more-or-less 0.127 acres.



 POLARIS ASSOCIATES, INC.		phone (517) 393-8880 3308 s. cedar - suite 1 lansing michigan - 48910	
		surveyors planners architects engineers	
DRAWN	R.L. 1/13/72	SEC. 22 T2N, R2W	
COMPUTED	R.L. 1/12/72	job number 98-057	drawing number
FLD. SURVEY	L.B. 1/11/72	sheet 2 of 3	A-115

LIBER

1st 202**CERTIFIED BOUNDARY SURVEY****WITNESSES TO U.S. PUBLIC LAND SURVEY CORNERS**

NE Corner, Section 22, T2N, R2W
 1/2" bar 6" below asphalt 10.5' East and 2.75' North
 of centerline of intersection

Witnesses as previously recorded by Fred.N. White

20" twin walnut N 45° E, 45.3'
 24" walnut N 75° W, 108.0'
 18" maple S 25° W, 105.1'

E 1/4 Corner, Section 22, T2N, R2W
 Found 1/2" bar 6" below asphalt in centerline of road

Witnesses as previously recorded by Fred.N. White

power pole S 20° W, 45.45'
 20" walnut N 25° W, 77.25'
 6" ash East, 37.1'

CERTIFICATE OF SURVEY

I hereby certify to the parties named hereon that we have surveyed and divided into several parcels, at the direction of said parties, a tract of land previously described as:


The North 1/2 of the SE 1/4 of the NE 1/4 of Section 22, T2N, R2W, Aurelius Township, Ingham County, Michigan and that we have found or set, as noted hereon, permanent markers to all corners and angle points of the boundaries of said parcels as they are apparently, peacefully occupied at present; and that the more particular legal descriptions of said parcels are as designated hereon.

This survey complies with the requirements of P.A. 132 of 1970.

This survey was performed with an error of closure no greater than a ratio of 1 in 5000.

Ronnie M. Lester

Ronnie M. Lester
 Registered Land Surveyor
 Registration No. 18998



POLARIS
 ASSOCIATES - INC

surveyors
 planners
 architects
 engineers

phone (517) 393-8880
 3308 S. Cedar - suite 1
 Lansing Michigan - 48910

DRAWN	R.L. 1/13/72	SEC. 22, T2N, R2W	
COMPUTED	R.L. 1/14/72	job number 98-057	drawing number
FLD. SURVEY	L.B. 1/11/72	sheet 3 of 3	A-116

CERTIFICATE OF SURVEY

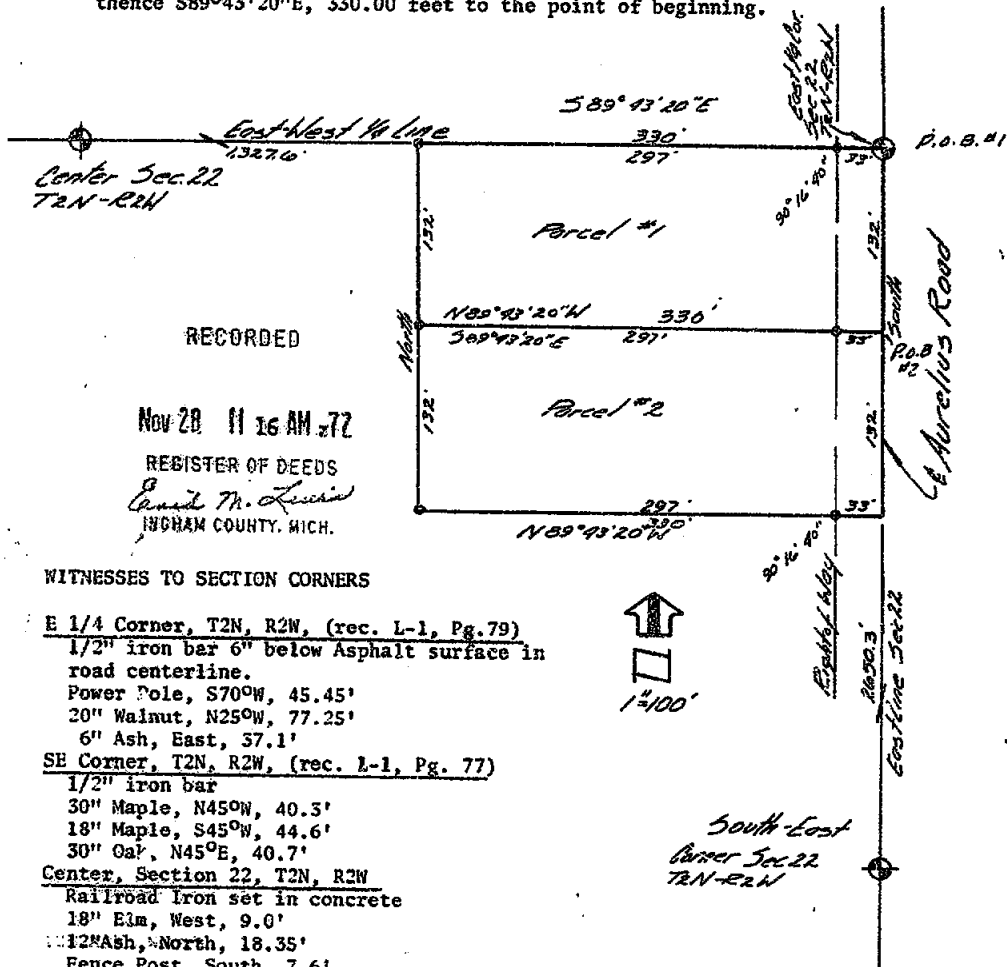
For: William McCurdy
1274 S. Aurelius Road
Mason, Michigan

Aurelius Road
Mason, Michigan

Legal Description: That part of the North 25 Acres of the E 1/2 of the SE 1/4 of Section 22, T2N, R2W, Aurelius Township, Ingham County, Michigan, described as:

Parcel #1 - Beginning at the E 1/4 Corner of said Section 22, thence South 132.00 feet on the East line of Section 22; thence N89°43'20"W, 330.00 feet; thence North, 132.00 feet; thence S89°45'20"E, 330.00 feet on the E-W 1/4 line of Section 22 to the point of beginning.

Parcel #2 - Beginning on the East line of said Section 22 at a point 132.00 feet South of the E 1/4 Corner of said Section 22; thence South, 132.00 feet on the East line of Section 22; thence N89°43'20"W, 330.00 feet; thence North, 132.00 feet; thence S89°43'20"E, 330.00 feet to the point of beginning.



I hereby certify that I have fully complied with the requirements of Section 3, Public Act 132 of 1970, and that the ratio of error of closure of this survey is no greater than 1/5000. We hereby certify that we have surveyed the property herein described.

FRED WHITE ENGINEERING COMPANY
2300 North Grand River Avenue
Lansing, Michigan 48906
Phone: 517 AC 371-1111

FRED N.
WHITE
LAND
SURVEYOR
No.

Fred N. White, P.E. & R.L.S.
Survey No. 72811D
Date: June 16, 1972

DESCRIPTION

LIBER

2 PG 369

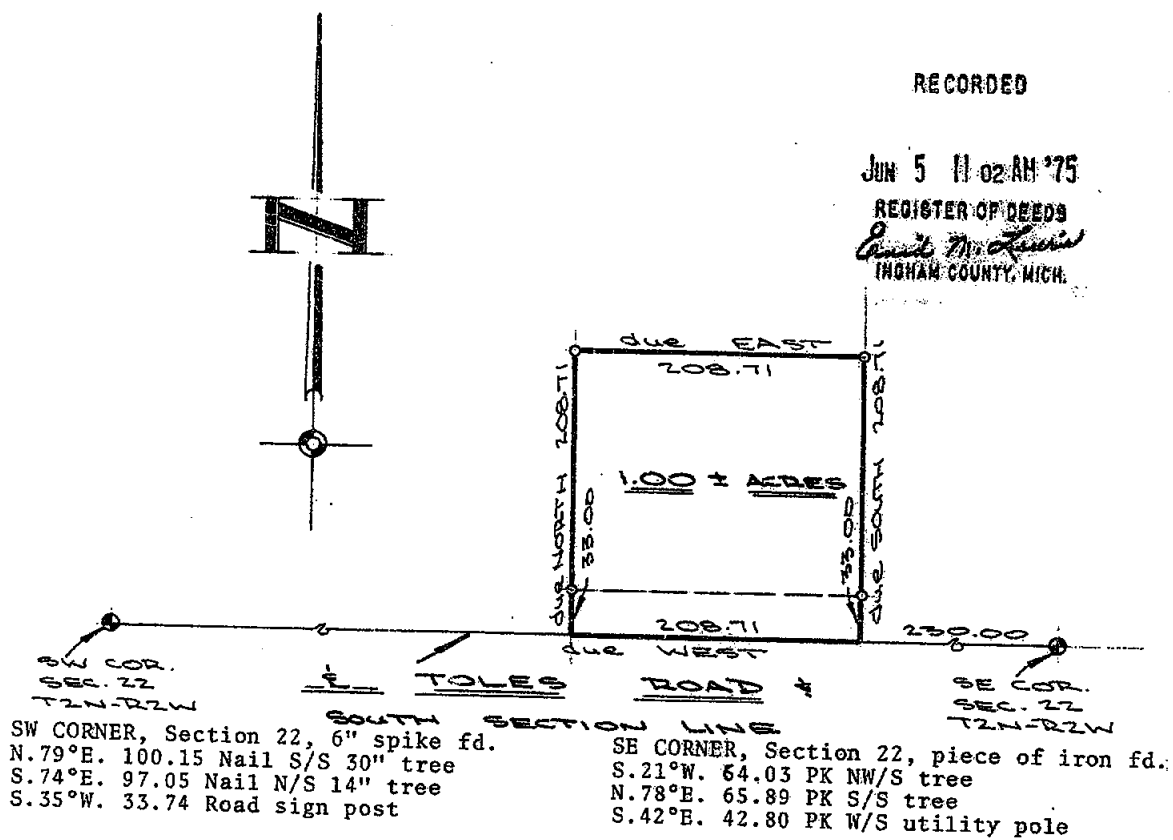
A part of the SE 1/4 of the SE 1/4 of Section 22, T2N-R2W, Aurelius Township, Ingham County, Michigan, described as follows: Beginning at a point on the centerline of Toles Road, said line also being the South line of said Section, due West, 230.00 feet from the SE corner of said Section; thence continuing due West, along said centerline and section line, 208.71 feet; thence due North, 208.71 feet; thence due East, 208.71 feet; thence due South 208.71 feet to the point of beginning, containing 1.00 acres more or less and subject to the rights of the public over the existing Toles Road.

RECORDED

JUN 5 11:02 AM '75

REGISTER OF DEEDS


Ann M. Lewis
INGHAM COUNTY, MICH.



I HEREBY CERTIFY THAT I HAVE SURVEYED THE ABOVE DESCRIBED PROPERTY AND THAT SAID SURVEY FULLY COMPLIES WITH THE REQUIREMENTS OF PUBLIC ACT NUMBER 132-1970.

Oscar Boss
REGISTERED LAND SURVEYOR
NO. 13574

CLIENT HILLS	BOSS ENGINEERING COMPANY CIVIL ENGINEERS - LAND SURVEYORS	
DESCRIPTION Part of the SE 1/4 of SE 1/4	3121 E. GRAND RIVER, HOWELL, MICHIGAN (517) 546-4836 48843	
SECTION 22 T. 2N-R. 2W TOWNSHIP Aurelius	906 S. BRIDGE ST. CHARLEVOIX, MICHIGAN (616) 547-2872 49720	
LEGEND ○ = IRON SET ● = IRON FOUND ⊙ = NAIL SET ■ = MONUMENT FOUND # = FENCE	SCALE: 1" = 100'	SHEET 1 OF 1
	JOB NO. 5542	DR. BY: S.R.M.
	DATE: May 14, 1975	CHKD BY: <i>AW</i>

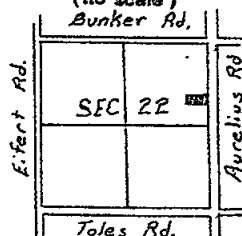


1052

CERTIFIED BOUNDARY SURVEY LIBER 2 PG 499

FOR: Ray Poirier
4907 Palmer Rd.
Lansing, Michigan 48910

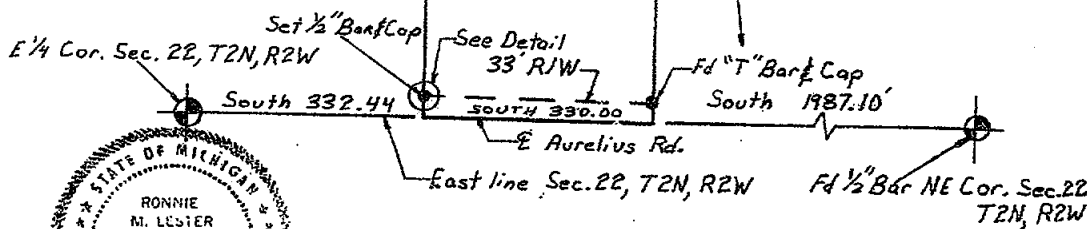
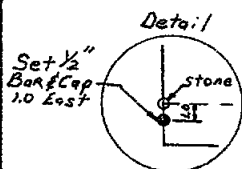
LOCATION MAP
(no scale)
Bunker Rd.



LEGEND:

1. All dimensions are in feet and decimals thereof.
2. All curve dimensions are arc lengths.
3. 1/2" bars with identifications caps have been placed at all points marked "•" unless otherwise noted.
4. • = described boundary line.
5. x x x x x = fence line.
6. All bearings and relative and referenced to the East line of Section 22 which is assumed to bear due South.

Scale 1" = 200'



RECORDED

SEP 16 9 46 AM '75
REGISTER OF DEEDS
Curtis M. Lewis
INGHAM COUNTY, MICH.



1132



POLARIS ASSOCIATES - INC. surveyors planners engineers

3422 Magadorn Road
Mason Michigan 48854
phone (617) 351-7410

DRAWN	GV	7/2/75	SEC. 22 T2N R2W
COMPUTED	RL	7/1/75	5702-1 75
FLD. SURVEY	LB	7/1/75	sheet 1 of 2 A-902

CERTIFIED BOUNDARY SURVEY LIBER **211 500**

LEGAL DESCRIPTION:

A parcel of land in Section 22, T2N, R2W, Aurelius Township, Ingham County, Michigan; the boundary of said parcel being described as commencing at the NE Corner of said Section 22; thence South along the East line of said Section 22, 1987.10' to the point of beginning; thence South along the East line of said Section 22, 330.00'; thence N89°11'40"W, 1333.33; thence North parallel to the East line of said Section 22, 330.00'; thence S89°11'40"E, 1333.33' to the point of beginning; said parcel containing more-or-less 10.100 acres including more-or-less 0.250 acres presently in use as public right of way; said parcel subject to all easements and restrictions of record.

WITNESSES TO U.S. PUBLIC LAND CORNERS

NE Corner, Section 22, T2N, R2W
 20" twin walnut N45°E, 45.3'
 24" walnut N75°W, 108.0'
 18" maple S25°W, 105.1'

E 1/4 Corner, Section 22, T2N, R2W
 power pole S20°W, 45.45'
 20" walnut N25°W, 77.25'
 6" ash East, 37.1'

CERTIFICATE OF SURVEY:

I hereby certify to the parties named hereon that we have surveyed a parcel of land within:

The S 1/2 of the S 1/2 of NE 1/4 of Section 22
 T2N, R2W, Aurelius Township, Ingham County, Michigan

and that we have found or set, as noted hereon, permanent markers to all corners and angle points of the boundary of the parcel shown hereon as it is apparently peacefully occupied at present and that the more particluar legal description of said parcel is as designated hereon.

This survey complies with the requirements of P.A. 132 of 1970.

This survey was performed with as error of closure no greater than a ratio of 1 in 5000.

Ronnie M. Lester 7/11/75
 Ronnie M. Lester
 Registered Land Surveyor
 Registration No. 18998



1132



POLARIS
 ASSOCIATES - INC.

surveyors
 planners
 engineers

3422 Hegdorn Road
 Mason Michigan 48864
 phone (517) 351-7410

DRAWN	GV	7/2/75	SEC. 22, T2N, R2W	
COMPUTED	RL	7/11/75	ISS. 5702-1	75
FLD. SURVEY	LB	7/11/75	sheet 2 of 2	A- 903

2 1/2 524

A part of the NW 1/4 of the NW 1/4 of Section 27, T2N-R2W, Aurelius Township, Ingham County, Michigan, described as follows: BBeginning at a point on the North line of said Section, said line also being the centerline of Toles Road due East, 725.00 feet from the NW corner of said Section; thence continuing due East along said centerline and said Section line, 365.00 feet; thence due South 115.19 feet; thence due West 365.00 feet; thence due North 115.19 feet to the point of beginning, containing 0.97 acres more or less and subject to the rights of the public over the existing Toles Road.

REF: Survey by Boss Eng. Co. Job #5542, L-2 of Surveys, Page 369, Ingham County Records.

NW CORNER, Section 27, 6" spike fd.
N.79°E. 100.15 Nail S/S 30" tree
S.74°E. 97.05 Nail N/S 14" tree
S.35°W., 33.74 Road sign post

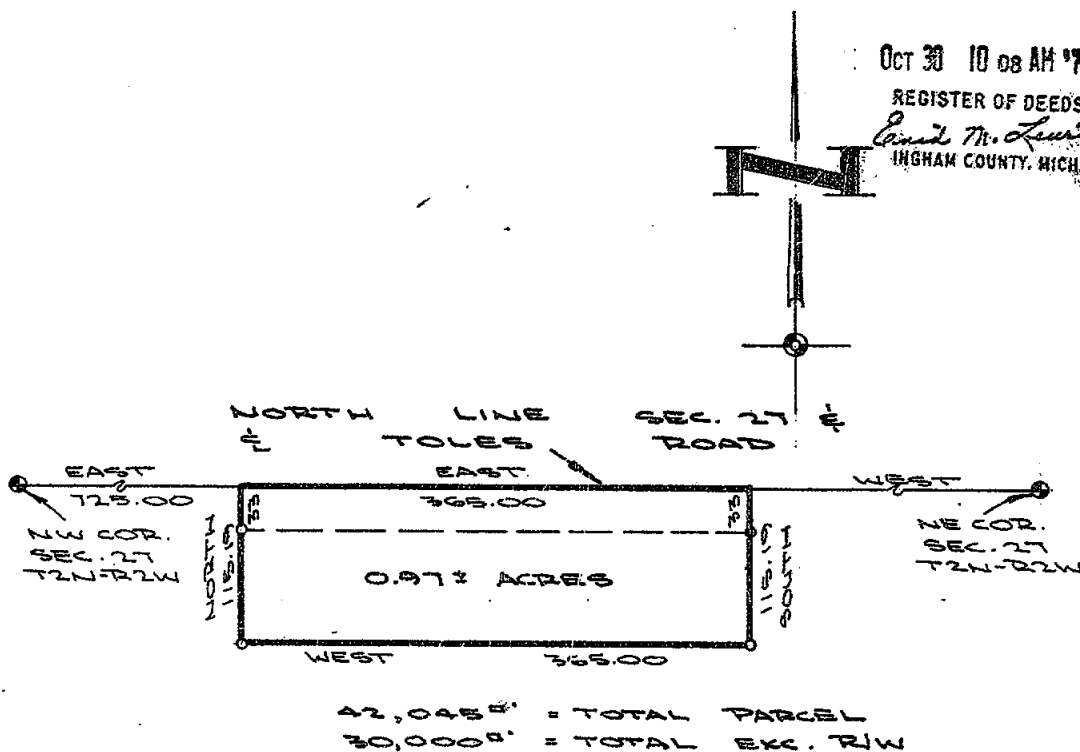
NE CORNER, Section 27, piece of iron fd
S.21°W. 64.03 PK NW/S tree
N.78°E. 65.89 PK S/S tree
S.42°E. 42.80 PK W/S utility pole

RECORDED

OCT 30 10 08 AM '75

REGISTER OF DEEDS


Carol M. Lewis
INGHAM COUNTY, MICH.



I HEREBY CERTIFY THAT I HAVE SURVEYED THE ABOVE DESCRIBED PROPERTY AND THAT SAID SURVEY FULLY COMPLIES WITH THE REQUIREMENTS OF PUBLIC ACT NUMBER 132-1970.

Oscar Boss
REGISTERED LAND SURVEYOR
NO. 13574

CLIENT	SNOW	BOSS ENGINEERING COMPANY	
DESCRIPTION	Part of the NW 1/4 of NW 1/4	CIVIL ENGINEERS - LAND SURVEYORS	
SECTION	27 T. 2N-R. 2W	3121 E. GRAND RIVER, HOWELL, MICHIGAN (517) 546-4936 48843	
TOWNSHIP	Aurelius	906 S. BRIDGE ST. CHARLEVOIX, MICHIGAN (616) 547-2872 49720	
LEGEND	1146	SCALE:	1" = 100'
○ = IRON SET		SHEET	1 OF 1
● = IRON FOUND		JOB NO.	5877
▲ = NAIL SET		DR. BY:	S.R.M.
■ = MONUMENT FOUND		DATE:	August 12, 1975
* = FENCE		CHKD. BY:	<i>SRM.</i>



LIBER

2 PC 643

FAUSER & KELLER, INC.

— REGISTERED LAND SURVEYORS —

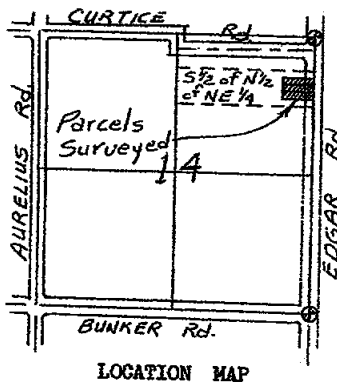
2567 W. Baseline Road

Leslie, Michigan 49251

DONALD CRAFT

563-2812 Hanover

RONALD W. KELLER, R.L.S.

589-3261 Leslie
GLEN A. FAUSER, R.L.S.SECTION 14
AURELIUS TOWNSHIP
T. 2 N., R. 2 W.
INGHAM COUNTYNE. CORNER
SECTION 14 2

K-5

RECORDED

MAR 4 11 48 AM '76


REGISTER OF DEEDS

Carol M. Lewis
INGHAM COUNTY, MICH.NORTH
scale 1"=100'

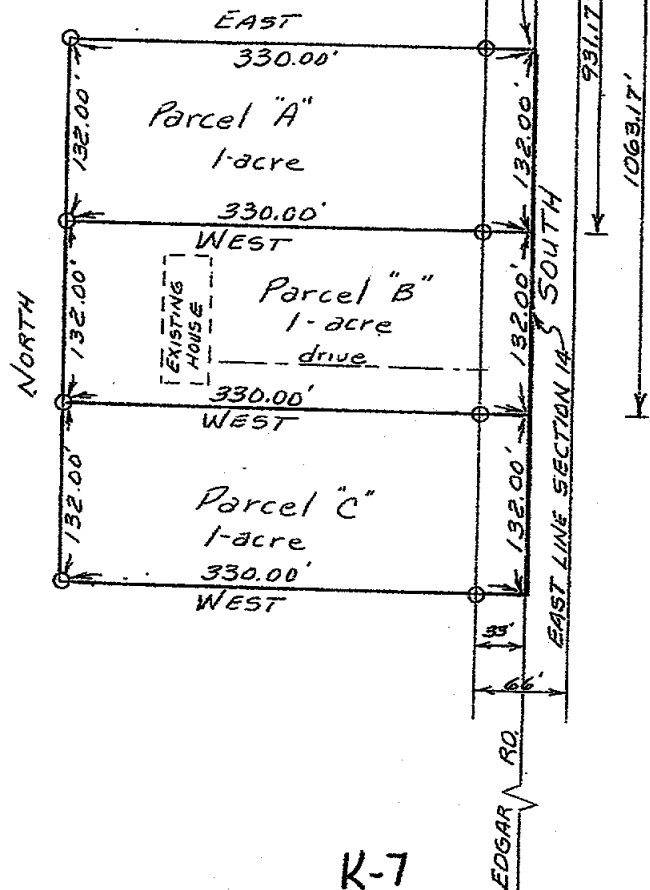
LEGEND

- ⊙ SECTION CORNER FOUND
- PROPERTY IRON SET

The Bearings used in this Survey are based on the East line of Section 14, assumed to be North or South.



Glenn A. Fauser

K-7
SE. CORNER
SECTION 14 2

SURVEYORS CERTIFICATE

I hereby certify this drawing to have been prepared from the field notes of a boundary survey made by me in MARCH 1, 1976
on order of DONALD CRAFT

This survey was made with PA 132 of 1970 and the error of closure is 1 ft. In infinity.

1217

1217

RECORDED

CERTIFICATE OF SURVEY

DESCRIPTION

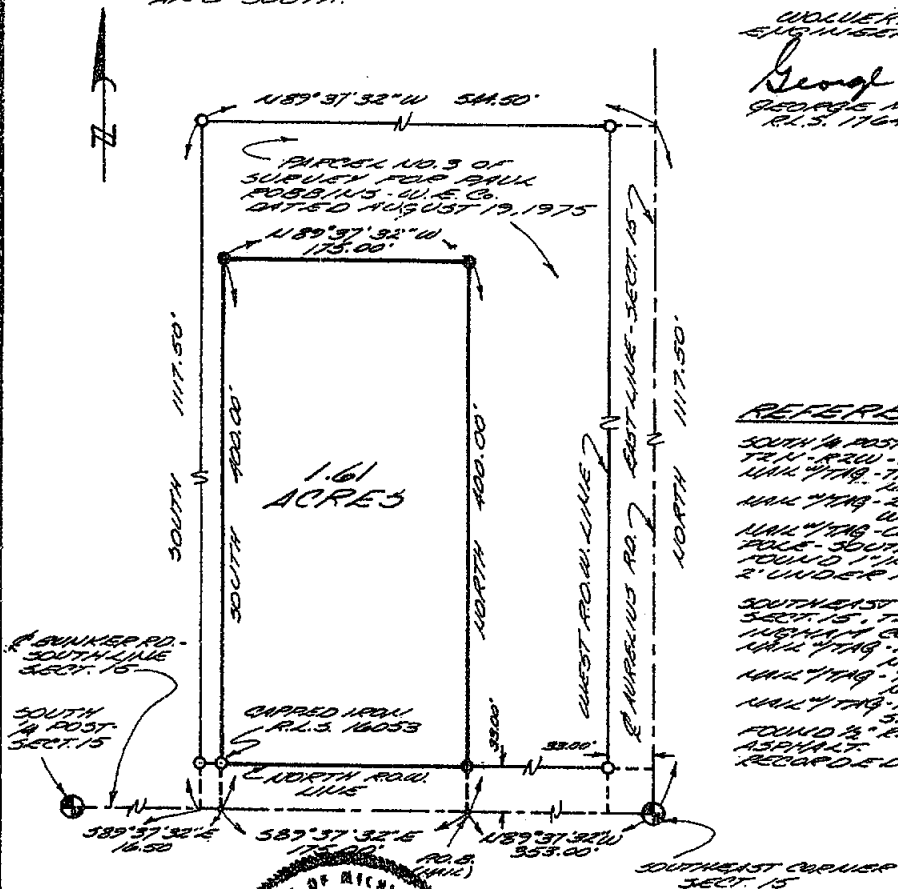
RECORDING SPACE

BEARING 160° HAVE SURVEYED THIS PROPERTY DESCRIBED HEREON AND THAT THE RATIO OF ERROR OF MEASUREMENTS OF THE QUANTITY OF THE MEASUREMENTS IS 1:10,455 AND THAT THE QUANTITY OF MEASUREMENTS OF THE QUANTITY OF THE MEASUREMENTS WITH BEARINGS ARE REFERENCED TO THE END LINE OF SECTION 15 WHICH IS ASSUMED TO BEAR ONE NORTH AND SOUTH.

WOLVERINE
ENGINEERING CO.

George M. Young
GEORGE M. YOUNG
PL. 5. 17640

RECORDING SPACE



REFERENCES

SOUTH 1/4 POST - 35 OCT. 15
T2 N. R2W - HIGHLAND COUNTY
MARK "H" - TRIPLE "H" UNDER
WIND "H" - WIND "H" 132'
WIND "H" - 24' WIND "H" -
WIND "H" - WIND "H" 106.50'
WIND "H" - OLD TELEPHONE
POLE - SOUTH 23.60'
FOUND 1" IRON PIPE =
2' UNDER ASPHALT

SOUTH-EAST CORNER
SECT. 15 T4N. 12W.
NORTH 4 COUNTY
LINE, T4N. 15. W. LINE.
LINE 60. 75.
LINE 7 T4N. 15 W. LINE.
LINE 45. 31.
LINE 7 T4N. 15 W. LINE.
LINE 30. 75.
FOUND 2" RATED 5" UNDER
ADJUTANT
RECORDED LIBER 1.
PAGE 75.

LEGEND

SECTION LINE
DESCRIBED BOUNDARY
IRON SET & CAPPED
CORNER ANCHOR POST
IRON FOUND
SECTION OR 1/4 CORNER

WOLVERINE ENGINEERING COMPANY
ENGINEERS SURVEYORS
MASON, MICHIGAN

SURVEY FOR *ROBERT ANDERSON*

FLD. SURVEY 24-561

SCALE 1"=100'

DRAWN BY *CLH*

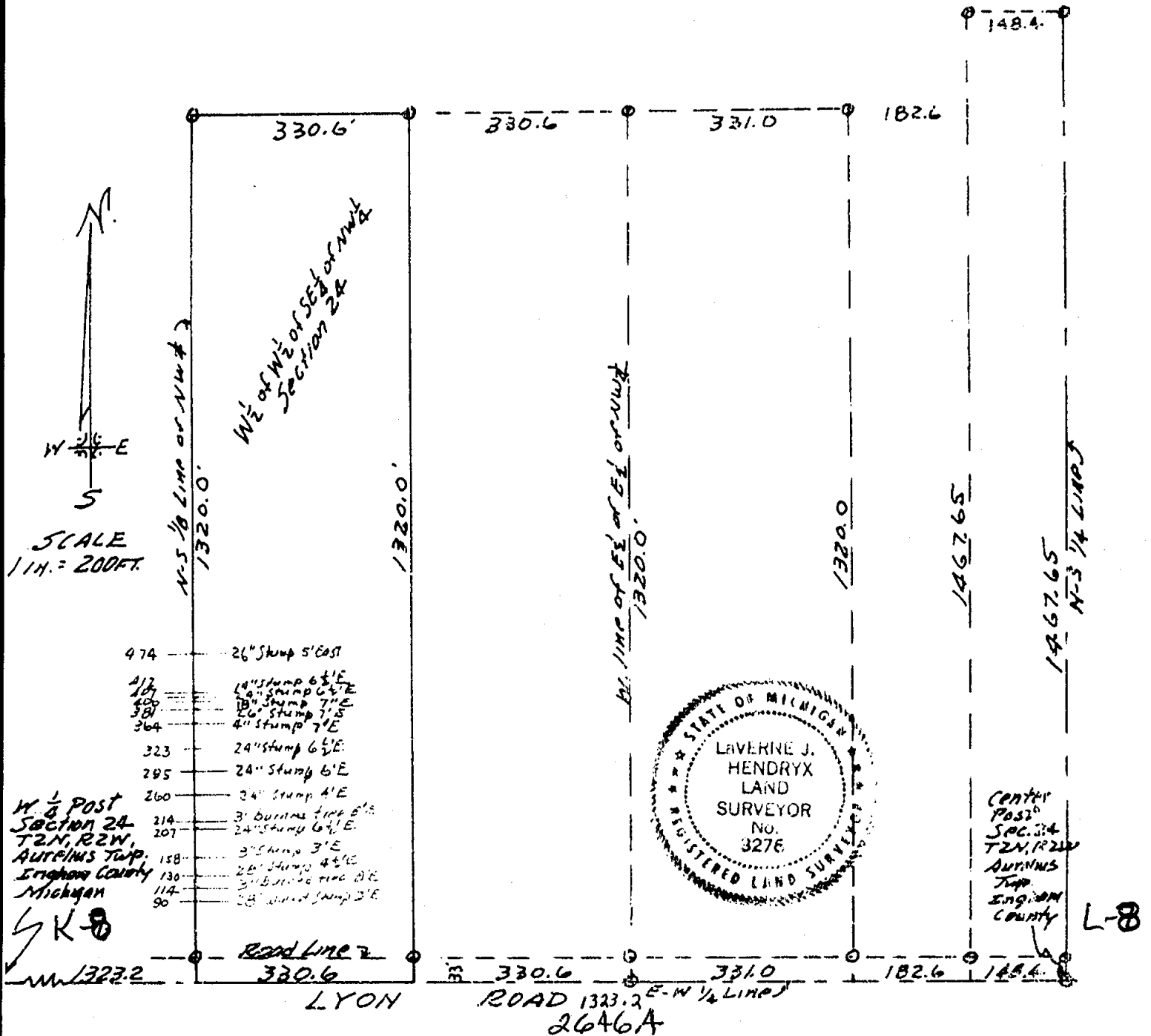
DATE JULY 14, 1976

CERTIFICATE OF SURVEY

LEGAL DESCRIPTION:

THE WEST $\frac{1}{4}$ OF THE W $\frac{1}{2}$ OF THE S E $\frac{1}{4}$ OF THE N W $\frac{1}{4}$ OF SECTION 24, TOWN 2 NORTH, RANGE 2 WEST, AURELIUS TOWNSHIP, INGHAM COUNTY, MICHIGAN.

THE ERROR OF CLOSURE IS 0.



THE UNDERSIGNED, CIVIL ENGINEER AND LAND SURVEYOR, HEREBY CERTIFIES THAT HE HAS SURVEYED THE PROPERTY SHOWN ON THE ANNEXED PLAT ACCORDING TO THE REQUIREMENTS OF P. A. 132, MICHIGAN P. A. OF 1970.

DECEMBER 21, 1977

SURVEY # 13261

JUNE 30, 1978
Located Stumps along the west line
Laverne J. Hendryx

Laverne J. Hendryx
LAVERNE J. HENDRYX
2621 S. WAVERLY ROAD
LANSING, MICHIGAN 48916
R. L. S. 3276

RECORDED

2 02 PM '78
REGISTER OF DEEDS
INGHAM COUNTY, MICH.

CERTIFICATE OF SURVEY

LIBER

4 PG 874

LEGAL DESCRIPTION:

That part of the SW 1/4 of the NW 1/4 of Section 23, T2N, R2W. Aurelius Township, Ingham County, Michigan, described as: Beginning on the West line of Section 23 at a point 315.90 feet North of the West 1/4 Corner of Section 23; thence continuing North 150.00 feet on the west line of said Section 23; thence South 89°46'30"E, 300.00 feet parallel with the East-West 1/4 line of said Section 23; thence South 150.00 feet; thence N89°46'30"W, 300.00 feet to the point of beginning. Containing 1.033 acres.

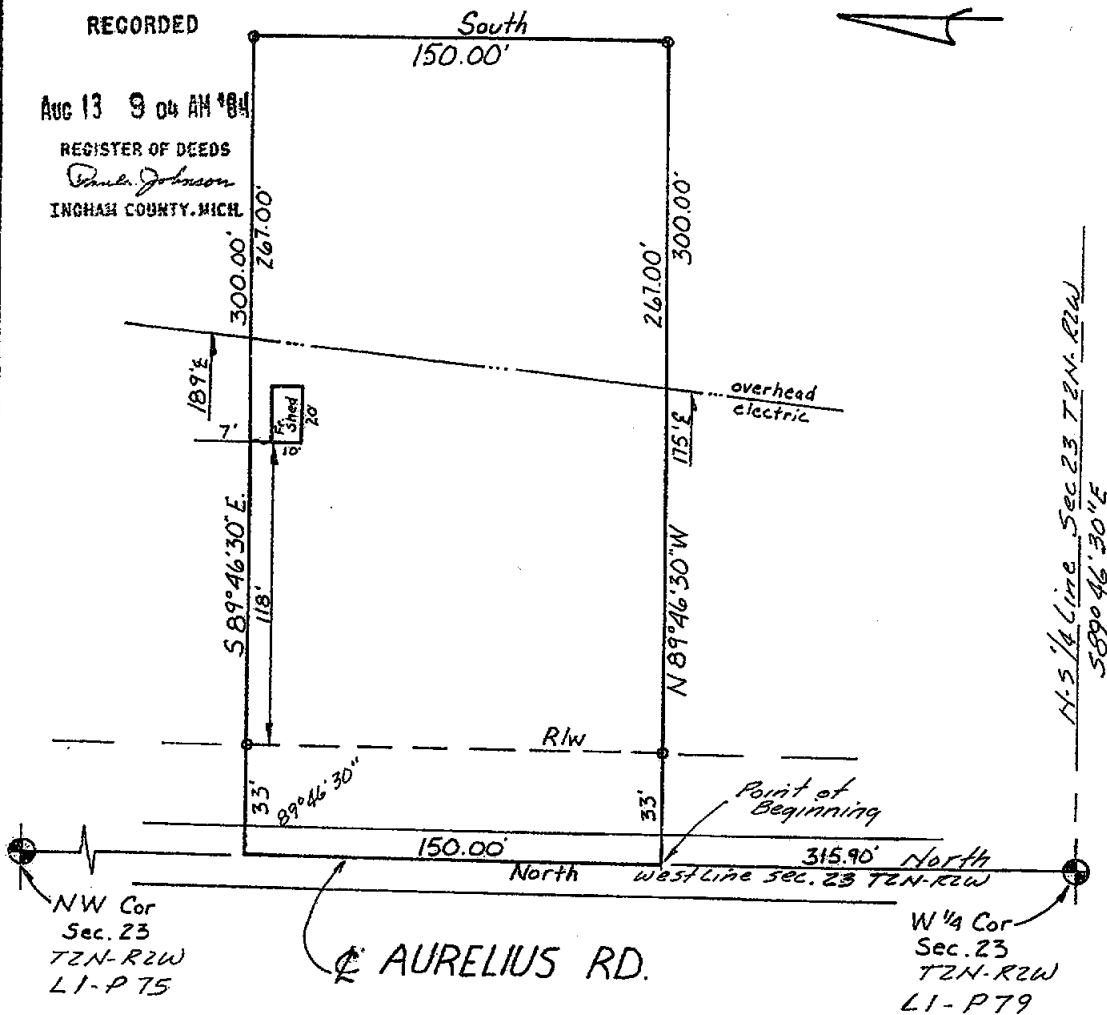
N 1"=50'

RECORDED

AUG 13 9 04 AM '84

REGISTER OF DEEDS

Paul Johnson
INGHAM COUNTY, MICH.



We hereby certify that we have surveyed the property herein described, and that there are no visible encroachments upon the above described property, except as shown hereon.

We further certify that we have fully complied with the requirements of Section 3, Public Act 132 of 1970, and that the ratio of error of closure of this survey is no greater than 1/5000.

Fred N. White

Fred N. White, R.L.S. No. 12034

LEGEND

- Set Iron
- Found Iron
- Fence Line
- R Recorded Distance
- M Measured Distance
- D Deeded Distance

2789

FOR

Paul A. and Shella Pawloski
Aurelius Road
Mason, Michigan

FRED WHITE ENGINEERING COMPANY, INC.
2300 NORTH GRAND RIVER AVENUE
LANSING, MICHIGAN 48906 PH: 321-7111

FIELD D.L.	DATE May 9, 1983
DRAWN C.K.	SURVEY NO. 831544
CHECKED F.N.W.	SHEET 1 OF 1



CERTIFICATE OF SURVEY

RECORDED

OCT 15 10 33 AM '84

REGISTER OF DEEDS

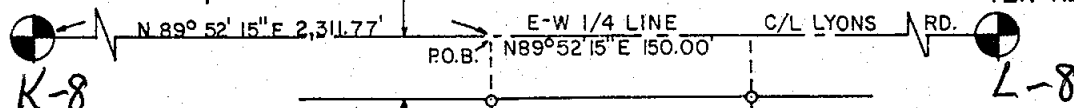
G. J. Johnson

INGHAM COUNTY, MICHIGAN

RECORDING SPACE

CENTER OF SEC. 24

T2N-R2W

WEST 1/4 POST, SEC. 24, T2N-R2W
AURELIUS TWP., INGHAM CO.

WEST 1/4 POST, SEC. 24, T2N-R2W
Aurelius Township, Ingham County, MI
End. 1/2" Iron bar & cap 0.8' West of
C/L, 4" below asphalt
36" Elm, N 80° W 32.65'
12" Cherry, N 45° E 57.95'
6" Corner Post, S 45° E 37.9'
Recorded Liber 1, Page 83

CENTER OF SECTION 24,
T2N-R2W
Aurelius Township, Ingham
County, MI
1/2" Steel rod flush with
gravel
Nail & Washer in 24" Ash,
N 05° W 25.72'
#16 Nail & cap in 30" Maple
N 50° W 67.33'
Nail & Washer in 24" Maple
S 45° W 32.95'
Recorded Liber 4, Page 230

DESCRIPTION


Beginning at a point in the East and West 1/4 line of Section 24, N 89° 52' 15" E 2,311.77 ft. from the W1/4 Post of Section 24, T2N-R2W, thence N 89° 52' 15" E 150.00 feet along said 1/4 line, S 00° 07' 45" E 289.73 feet, S 89° 52' 15" W 150.00 feet, N 00° 07' 45" W 289.73 feet to p.o.b. Containing 1.00 acres more or less.

I certify that I have surveyed the property described hereon and that the ratio of error of closure on the unadjusted field measurements is not greater than 1/5000, and that all of the requirements of P.A. 132 of 1970 have been complied with.

Bearings are referenced to the East and West 1/4 line of Section 24, which is assumed to bear N 89° 52' 15" E.

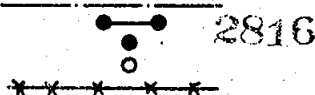
WOLVERINE ENGINEERS AND SURVEYORS, INC.

George M. Young
George M. Young, L.S. #17640



LEGEND

ALL DIMENSIONS ARE IN FEET AND DECIMALS THEREOF
SECTION LINE
DESCRIBED BOUNDARY
IRON SET & CAPPED
IRON FOUND
EX. FENCE LINE



WOLVERINE ENGINEERS & SURVEYORS, INC.
ENGINEERS-SURVEYORS
MASON, MICHIGAN

SURVEY FOR	MARY EDGAR	SCALE	1" = 100'
FIELD SURVEY	JEI	DATE	AUG. 20, 1984
DRAWN BY	RJC		


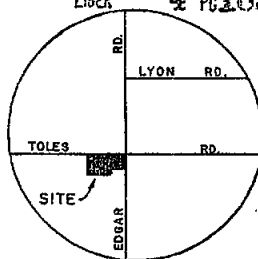
CERTIFIED BOUNDARY SURVEY

LIBER

4 PC1034

FOR: GARY HAYNES

LOCATION MAP
(NO SCALE)



Larry A. Bryan

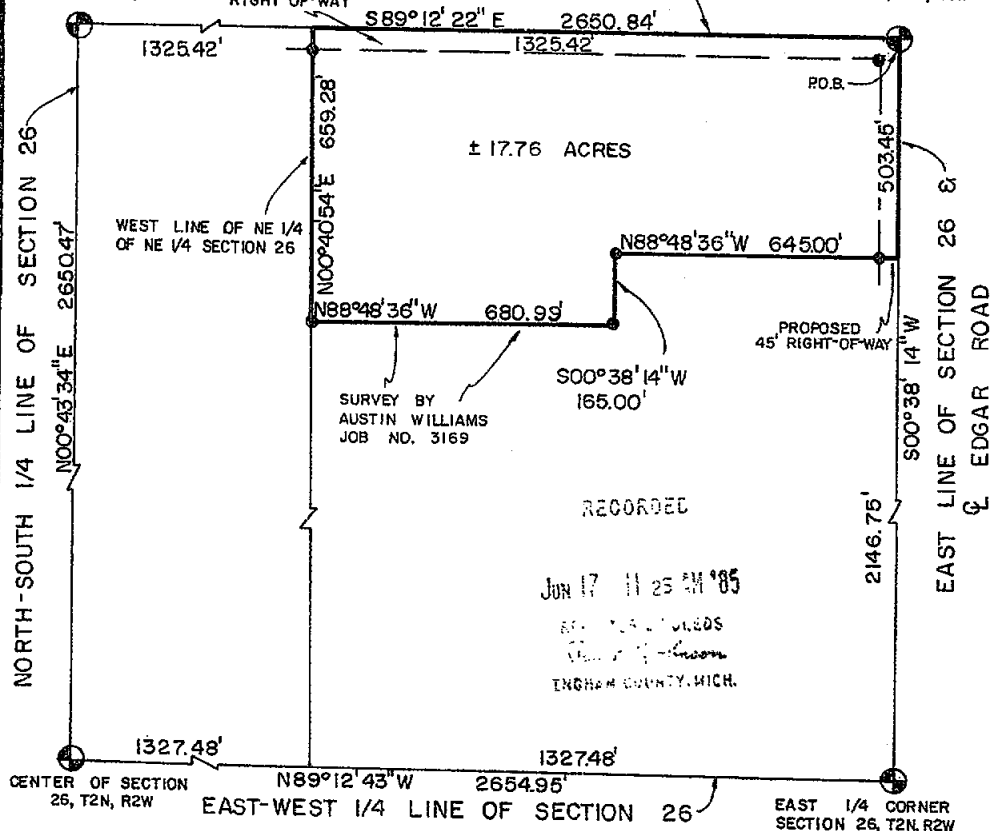
NORTH

NORTH LINE OF SECTION 26 &
Q TOLES ROAD

NORTH 1/4 CORNER
SECTION 26, T2N, R2W

PROPOSED 45'
RIGHT-OF-WAY

NORTHEAST CORNER
SECTION 26, T2N, R2W



LEGEND

- = SET 1/2" BAR w/CAP
 - = SURVEY BOUNDARY LINE
 - = DISTANCE NOT TO SCALE
- ALL DIMENSION IN FEET AND DECIMALS THEREOF.
- IMPROVEMENTS NOT SHOWN

2885

BRYAN LAND SURVEYS, P.C.

6019 Marsh Road

HASLETT, MICHIGAN 48840 Ph. (517) 339-1014

DRAWN BY	G J W	SECTION 26, T2N, R2W
FIELD WORK BY	J A	JOB NUMBER:
SHEET 1 OF 2		85 - 8 - 5340

CERTIFIED BOUNDARY SURVEY

CERTIFICATE OF SURVEY:

LIBER

4 pg 1035

I hereby certify only to the parties named hereon that we have surveyed a parcel of land within:

The Northeast 1/4 of the Northeast 1/4 of Section 26, T2N, R2W, Aurelius Township, Ingham County, Michigan.

and that we have found or set, as noted hereon, permanent markers to all corners and angle points of the boundary of the parcel shown hereon and that the more particular legal description of said parcel is as follows:

A parcel of land in the Northeast 1/4 of Section 26, T2N, R2W, Aurelius Township, Ingham County, Michigan; the surveyed boundary of said parcel described as beginning at the Northeast corner of said Section 26; thence S00°38'14"W along the East line of said Section 26 a distance of 503.45 feet; thence N88°48'36"W 645.00 feet; thence S00°38'14"W parallel with said East line 165.00 feet; thence N88°48'36"W 680.99 feet to the West line of said Northeast 1/4 of Northeast 1/4; thence N00°40'54"E along said West line 659.28 feet to the North line of said Section 26; thence S89°12'22"E along said North line 1325.42 feet to the point of beginning; said parcel containing 17.76 acres more or less including 1.35 acres more or less presently in use as public right of way; said parcel presently subject to a 33 foot right of way along the North and East sides; said parcel subject to all other easements and restrictions of record.

WITNESSES:

Northeast corner Section 26, T2N, R2W

Found 1/2" bar ±3.0' East of centerline Edgar Road and ±1.0' North of centerline Toles Road.

Set nail & tag West side 40" Maple, N30°E, 61.48'

Set nail & tag West side 14" stump, S20°E, 46.20'

Set nail & tag East side 24" Maple, S30°W, 97.60'

North end 12" C.M.P., N45°W, 33.87'

East 1/4 corner Section 26, T2N, R2W

Found 4" concrete monument with concrete collar in centerline Edgar Road

Found nail & tag West side 36" Oak, North Northeast, 138.71'

Found nail & tag West side twin Oak, East Southeast, 28.76'

Found nail & tag East side 30" Oak, South Southwest, 161.43'

Found nail & tag Northeast side 24" Oak, West, 33.81'

North 1/4 corner Section 26, T2N, R2W

Found 1/2" Bar & cap in centerline Toles Road on fence line North

East end 12" C.M.P., N60°E, 34.80'

Set nail & tag North side 12" Cherry stump, S70°W, 130.90'

Set nail & tag South side 6" Apple clump, N70°W, 75.41'

Set nail & tag East side fence post, North, 30.68'

Center of Section 26, T2N, R2W

Set 1/2" bar & cap in center of old decayed post and rocks.

Set nail & tag West side 8" Oak, North, 26.48'

Set nail & tag Northwest side 8" Maple, N50°E, 25.43'

Set nail & tag West side 24" Beech, South, 18.38'

Set nail & tag South side 6" Oak, N70°W, 12.55'

This survey was performed with an error of closure no greater than a ratio of 1 in

All bearings are derived from astronomical observation.

Larry A. Bryan 5-6-85

Larry A. Bryan Date:

Registered Land Surveyor No. 25832



2885

BRYAN LAND SURVEYS, P.C.	
6019 Marsh Road	
HASLETT, MICHIGAN 48840 Ph. (517) 339-1014	
DRAWN BY	G J W
SECTION	26, T2N, R2W
FIELD WORK BY	J A
JOB NUMBER:	
SHEET	2 OF 2
	85 - B - 5340

CERTIFICATE OF SURVEY

1990

6 p. 551

LEGAL DESCRIPTION: (Please See Page 2.)

N 1/4 Corner
Section 26
T2N, R2W
L. 1, P. 85

NE Corner
Section 26
T2N, R2W
L. 1, P. 87

RECORDED

Nov 28 12 50 PM '90

RECEIVED DEEDS
NOV 28 1990

Scale:
1 in. = 300 ft.

NORTH

TOLES ROAD

66' Wide Easement
for Ingress & Egress

North Line of 5 1/2 of NE 1/4

East line Section 26

North-South 1/4 line

N00°43'34"E

Set from 10' East

182.12'

181.97'

181.97'

181.97'

181.97'

181.97'

181.97'

181.97'

181.97'

181.97'

181.97'

181.97'

181.97'

181.97'

181.97'

181.97'

181.97'

181.97'

181.97'

181.97'

181.97'

181.97'

181.97'

181.97'

181.97'

181.97'

181.97'

Center of Section
Section 26
T2N, R2W
found bare cap
no. 25832

Note: Bearings are relative to a survey by
Bryan Land Surveys - not recorded at this time.

We hereby certify that we have surveyed the property herein described, and that there are no visible encroachments upon the above described property, except as shown hereon.

We further certify that we have fully complied with the requirements of Section 3, Public Act 132 of 1970, and that the ratio of error of closure of this survey is no greater than 1/5000.

LEGEND

- Set Iron
- Found Iron
- Fence Line
- R Recorded Distance
- M Measured Distance
- D Deeded Distance



ACCOLADE, INC.

Land Surveying and Planning Specialists
807 Karna Rd., Suite 101, Mason, Mich. 48854
Phone 517-676-1580

FOR: Whittaker Real Estate Corp.
343 Ives Road
Mason, Michigan 48854

FIELD R.H./G.K.

DATE OCT 19, 1990

DRAWN M.L.M.

SURVEY NO. 901333

CHECKED R.H.

SHEET 1 OF 3

3994

CERTIFICATE OF SURVEY

L.P.E.P.

6 552

LEGAL DESCRIPTION:

PARCEL "A"

BEGINNING ON THE EAST LINE OF SECTION 26, T2N,R2W, AURELIUS TOWNSHIP, INGHAM COUNTY, MICHIGAN AT A POINT 1325.10 FEET N00°38'14"E FROM THE E $\frac{1}{4}$ CORNER OF SAID SECTION; THENCE S00°38'14"W ALONG SAID EAST LINE 216.10 FEET; THENCE N89°12'33"W, 2653.23 FEET TO THE NORTH-SOUTH $\frac{1}{2}$ LINE OF SAID SECTION; THENCE N00°43'34"E ALONG SAID $\frac{1}{2}$ LINE, 216.10 FEET TO THE NORTH LINE OF THE S $\frac{1}{2}$ OF THE NE $\frac{1}{4}$ OF SECTION 26; THENCE S89°12'33"E ALONG SAID NORTH LINE, 2652.90 FEET TO THE POINT OF BEGINNING. CONTAINING 13.161 ACRES AND SUBJECT TO AN EASEMENT FOR INGRESS AND EGRESS OVER THE NORTH 66 FEET AND A RIGHT-OF-WAY OVER THE EAST 33 FEET FOR PUBLIC ROAD PURPOSES.

PARCEL "B"

BEGINNING ON THE EAST LINE OF SECTION 26, T2N,R2W, AURELIUS TOWNSHIP, INGHAM COUNTY, MICHIGAN, AT A POINT 1109.00 FEET N00°38'14"E FROM THE E $\frac{1}{4}$ CORNER OF SAID SECTION; THENCE S00°38'14"W ALONG SAID EAST LINE, 165.10 FEET; THENCE N89°12'33"W, 500.00 FEET; THENCE S00°38'14"W, 108.00 FEET; THENCE N89°12'33"W, 2152.90 FEET TO THE NORTH-SOUTH $\frac{1}{2}$ LINE OF SAID SECTION; THENCE N00°43'34"E ALONG SAID $\frac{1}{2}$ LINE, 273.10 FEET; THENCE S89°12'33"E, 2653.23 FEET TO THE POINT OF BEGINNING. CONTAINING 15.393 ACRES AND SUBJECT TO A RIGHT-OF-WAY OVER THE EAST 33 FEET FOR PUBLIC ROAD PURPOSES.

PARCEL "C"

BEGINNING ON THE EAST LINE OF SECTION 26, T2N,R2W, AURELIUS TOWNSHIP, INGHAM COUNTY, MICHIGAN AT A POINT 545.92 FEET N00°38'14"E FROM THE E $\frac{1}{4}$ CORNER OF SAID SECTION; THENCE N89°12'33"W, 2654.11 FEET TO THE NORTH-SOUTH $\frac{1}{2}$ LINE OF SAID SECTION; THENCE N00°43'34"E ALONG SAID $\frac{1}{2}$ LINE 289.97 FEET; THENCE S89°12'33"E, 2152.90 FEET; THENCE S00°38'14"W, 108.00 FEET; THENCE S89°12'33"E, 500.00 FEET TO THE EAST LINE OF SECTION 26; THENCE S00°38'14"W ALONG SAID EAST LINE, 181.97 FEET TO THE POINT OF BEGINNING. CONTAINING 16.420 ACRES AND SUBJECT TO A RIGHT-OF-WAY OVER THE EAST 33 FEET FOR PUBLIC ROAD PURPOSES.

PARCEL "D"

BEGINNING ON THE EAST LINE OF SECTION 26, T2N,R2W, AURELIUS TOWNSHIP, INGHAM COUNTY, MICHIGAN, AT A POINT 363.95 FEET N00°38'14"E FROM THE EAST $\frac{1}{4}$ CORNER OF SAID SECTION; THENCE N89°12'33"W, 2654.39 FEET TO THE NORTH-SOUTH $\frac{1}{2}$ LINE OF SAID SECTION; THENCE N00°43'34"E ALONG SAID $\frac{1}{2}$ LINE, 181.97 FEET; THENCE S89°12'33"E, 2654.11 FEET TO THE EAST LINE OF SECTION 26; THENCE S00°38'14"W ALONG SAID EAST LINE, 181.97 FEET TO THE POINT OF BEGINNING. CONTAINING 11.082 ACRES AND SUBJECT TO A RIGHT-OF-WAY OVER THE EAST 33 FEET FOR PUBLIC ROAD PURPOSES.

PARCEL "E"

BEGINNING ON THE EAST LINE OF SECTION 26, T2N,R2W, AURELIUS TOWNSHIP, INGHAM COUNTY, MICHIGAN, AT A POINT 181.98 FEET N00°38'14"E FROM THE E $\frac{1}{4}$ CORNER OF SAID SECTION; THENCE N89°12'33"W, 2654.67 FEET TO THE NORTH-SOUTH $\frac{1}{2}$ LINE OF SAID SECTION; THENCE N00°43'34"E ALONG SAID $\frac{1}{2}$ LINE, 181.97 FEET; THENCE S89°12'33"E, 2654.39 FEET TO THE EAST LINE OF SECTION 26; THENCE S00°38'14"W ALONG SAID EAST LINE, 181.97 FEET TO THE POINT OF BEGINNING. CONTAINING 11.082 ACRES AND SUBJECT TO A RIGHT-OF-WAY OVER THE EAST 33 FEET FOR PUBLIC ROAD PURPOSES.

PARCEL "F"

BEGINNING AT THE E $\frac{1}{4}$ CORNER OF SECTION 26, T2N,R2W, AURELIUS TOWNSHIP, INGHAM COUNTY, MICHIGAN; THENCE N89°12'44"W ALONG THE EAST-WEST $\frac{1}{2}$ LINE OF SAID SECTION, 2654.95 FEET TO THE CENTER OF SECTION 26; THENCE N00°43'34"E ALONG THE NORTH-SOUTH $\frac{1}{2}$ LINE OF SAID SECTION, 182.12 FEET; THENCE S89°12'33"E, 2654.67 FEET TO THE EAST LINE OF SECTION 26; THENCE S00°38'14"W ALONG SAID EAST LINE, 181.98 FEET TO THE POINT OF BEGINNING. CONTAINING 11.091 ACRES AND SUBJECT TO A RIGHT-OF-WAY OVER THE EAST 33 FEET FOR PUBLIC ROAD PURPOSES.

We hereby certify that we have surveyed the property herein described, and that there are no visible encroachments upon the above described property, except as shown hereon.

We further certify that we have fully complied with the requirements of Section 3, Public Act 132 of 1970, and that the ratio of error of closure of this survey is no greater than 1/5000.

LEGEND

- Set Iron
- Found Iron
- Fence Line
- R. Recorded Distance
- M. Measured Distance
- D. Deeded Distance



ACCOLADE, INC.

Land Surveying and Planning Specialists

807 Kerns Rd., Suite 101, Mason, Mich. 48854
Phone 517-676-1580

FOR: Whitaker Real Estate Corp.
343 Ives Road
Mason, Michigan 48854

FIELD R.H./E.K.

DATE Oct. 19, 1990

DRAWN M.L.M.

SURVEY NO. 901553

CHECKED R.H.

SHEET 2 OF 3

Ron Helsel
RON HELSEL, R.L.S. No. 18994

CERTIFICATE OF SURVEY

1 BCD

6 553

LEGAL DESCRIPTION:

NE CORNER, SECTION 26, T2N,R2W LIBER 1, PAGE 87
 FOUND $\frac{1}{2}$ " IRON BAR 2.5' NORTH AND 3.5' EAST OF $\frac{1}{2}$ ROAD INTERSECTION
 NAIL & TAG #25832 W. SIDE 30" MAPLE, N20°E, 61.50'
 HIGHEST POINT OF 4' BOULDER, S45°E, 52.10'
 NAIL & TAG #25832 E. SIDE 22" MAPLE, S15°W, 97.56'
 NAIL ON SE SIDE OF 6" TELEPHONE RISER SUPPORT POST, N45°E, 40.49'

CENTER OF SECTION 26, T2N,R2W
 FOUND BAR & CAP #25832
 N60°W, 12.63' N & T, S/SIDE 8" MAPLE
 SOUTH, 18.70' N & T, E/SIDE 30" BEECH
 N80°E, 19.47', P.K. NAIL, S/SIDE 10" OAK
 NORTH, 26.22', N & T, E/SIDE 12" OAK

E $\frac{1}{4}$ CORNER, SECTION 26, T2N,R2W LIBER 4, PAGE 299
 FOUND CONC. MONUMENT IN MON. BOX
 NAIL & TAG #18998, WEST SIDE 36" OAK, NNE, 138.71'
 SET NAIL & TAG #18994, SE SIDE 24" OAK, 28.62
 NAIL & TAG, #18998, EAST SIDE 27" OAK, SSW, 161.43'
 NAIL & TAG, #25832, NORTHEAST SIDE, 24" OAK, WEST, 33.81'


N $\frac{1}{4}$ CORNER, SECTION 26, T2N,R2W LIBER 1, PAGE 85
 FOUND IRON BAR & CAP IN $\frac{1}{2}$ ROAD
 12" CHERRY, N70°E, 116.05'
 6" CORNER POST, NORTH, 24.85'

We hereby certify that we have surveyed the property herein described, and that there are no visible encroachments upon the above described property, except as shown hereon.

We further certify that we have fully complied with the requirements of Section 3, Public Act 132 of 1970, and that the ratio of error of closure of this survey is no greater than 1/5000.

LEGEND

- Set Iron
- Found Iron
- Fence Line
- R Recorded Distance
- M Measured Distance
- D Deeded Distance



Ron Helsel
 RON HELSEL, R.L.S. No. 18994

3994

ACCOLADE, INC.

Land Surveying and Planning Specialists
 807 Kerns Rd., Suite 101, Mason, Mich. 48854
 Phone 517-676-1580

FOR: Whittaker Real Estate Corp.
 343 Ives Road
 Mason, Michigan 48854

FIELD R.H. / G.K.	DATE Oct. 19, 1990
DRAWN M.L.M.	SURVEY NO. 901333
CHECKED R.H.	SHEET 3 OF 3

LIBER

6 1233

CERTIFICATE OF SURVEY




RECORDED

JUN 28 9 50 AM '93

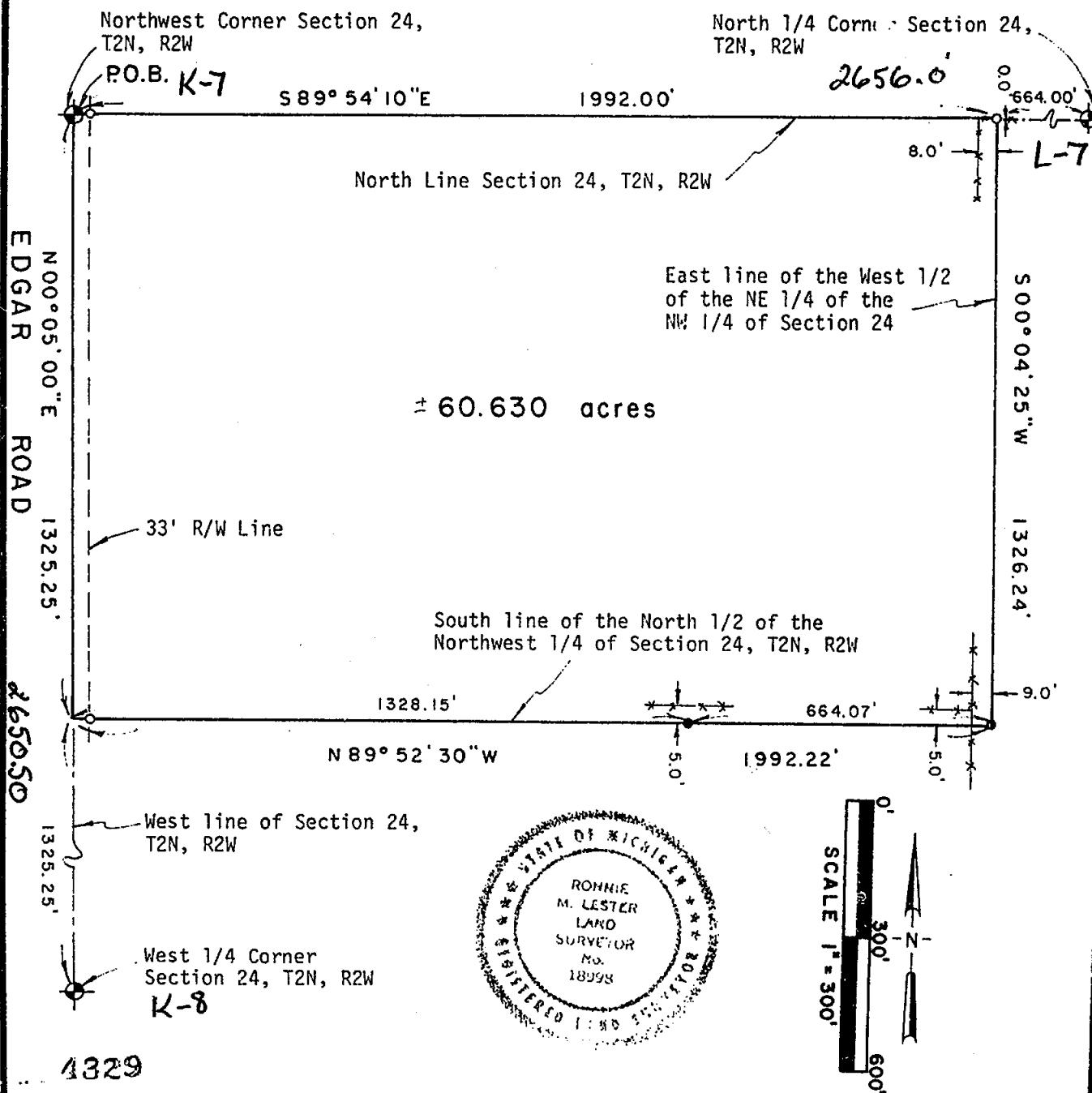
FOR: AgriBank FCB
2510 Kerry St.
Lansing, MI 48909

REGISTERED DEEDS
Ingham County, Mich.

LEGEND:

1. All dimensions are in feet and decimals thereof.
2. 1/2" bar and I.D. cap have been placed at all points marked "o".
3. 1/2" bar and cap #28418 was found at points marked "•".
4.  indicates government corner.
5.  indicates not to scale.
6.  indicates described property line.
7. All bearings are relative and referenced to a survey as recorded in Liber 6, Pages 1222-1223, Ingham County Survey Records.

*** indicates fence line



POLARIS
SURVEYING CO.

3081 Holt Road
Mason, Michigan 48854
517/676-3630

fld. survey	RL	Jun 93	Sec. 24, T 2N, R 2W
drawn	RL	Jun 93	Cb. Ingham
sheet 1 of 2	Drawing number A-4245 a		

LIBER

6 pg 1234

CERTIFICATE OF SURVEY

LEGAL DESCRIPTION:

A parcel of land in the Northwest 1/4 of Section 24, T2N, R2W, Aurelius Township, Ingham County, Michigan; the surveyed boundary of said parcel being described as beginning at the Northwest corner of said Section 24; thence South 89°54'10" East along the North line of said Section 24 a distance of 1992.00 feet to the East line of the West 1/2 of the Northeast 1/4 of the Northwest 1/4 of said Section 24; thence South 00°04'25" West along the East line of the West 1/2 of the Northeast 1/4 of the Northwest 1/4 of said Section 24 a distance of 1326.24 feet to the South line of the North 1/2 of the Northwest 1/4 of said Section 24; thence North 89°52'30" West along the South line of the North 1/2 of the Northwest 1/4 of said Section 24 a distance of 1992.22 feet to a point on the West line of said Section 24; thence North 00°05'00" East along the West line of said Section 24 a distance of 1325.25 feet to the point of beginning; said parcel containing more or less 60.630 acres; said parcel subject to the rights of the public across Edgar Road; said parcel subject to all easements and restrictions of record.

WITNESSES TO GOVERNMENT CORNERS:

West 1/4 corner Section 24, T2N, R2W. Liber 6, Page 343. 1/2" bar.
Found P.K. nail in South side 48" ash, 297° az., 31.8'
Set nail and tag in West side 18" cherry, 60° az., 57.3'
Set nail and tag in West side 36" ash, 172° az., 107.1'
Set nail and tag in East side 48" ash, 330° az., 50.1'

Northwest corner Section 24, T2N, R2W. Liber 6, Page 343. 1/2" bar.
P.K. nail in South side 15" elm, 284° az., 180.7'
P.K. nail in South side utility pole, 65° az., 84.4'
Nail and tag #18998 East side 36" cottonwood, 351° az., 131.1'
Centerline North end 36" c.m.p., 315° az., 39.5'

Center of Section 24, T2N, R2W. Liber 6, Page 344. 1/2" BAR.
Set nail and tag in West side 20" walnut, 0° az., 25.7'
Set nail and tag in South side 30" maple, 298° az., 67.0'
Set nail and tag in East side 36" maple, 224° az., 33.0'
Southeast corner house foundation, 321° az., 119.9'

North 1/4 corner Section 24, T2N, R2W. Liber 6, Page 344. 1/2" bar.
Set nail and tag over P.K. nail North side 6" elm, 117° az., 16.2'
Set nail and tag in West side 40" maple, 166° az., 30.9'
Set nail and tag West side 36" maple, 179° az., 40.5'
Set nail and tag in West side 10" ash, 341° az., 27.3'

CERTIFICATE OF SURVEY:

I hereby certify to the parties named hereon that I have surveyed a parcel of land previously described as:

The West 1/2 of the Northeast 1/4 of the Northwest 1/4 of Section 24, T2N, R2W, Aurelius Township, Ingham County, Michigan; also: the Northwest 1/4 of the Northwest 1/4 of Section 24, T2N, R2W, Aurelius Township, Ingham County, Michigan.

and that I have found or set, as noted hereon, permanent markers to all corners of said parcel and that the more particular surveyed description of said parcel is as designated hereon.

This survey complies with the requirements of P.A. 132 of 1970.

This survey was performed with an error of closure no greater than a ratio of 1 in 60,000 based upon unadjusted field datum.

4329

Ronnie M. Lester, Professional Surveyor #18998

POLARIS
SURVEYING CO.

3081 Holt Road
Mason, Michigan 48854
517/676-3630

fld. survey	RL	Jun 93	Sec. 24, T 2N, R2W
drawn	RL	Jun 93	Co. Ingham
sheet 2 of 2	Drawing number A-4245a		

6 1235

CERTIFICATE OF SURVEY





RECORDED

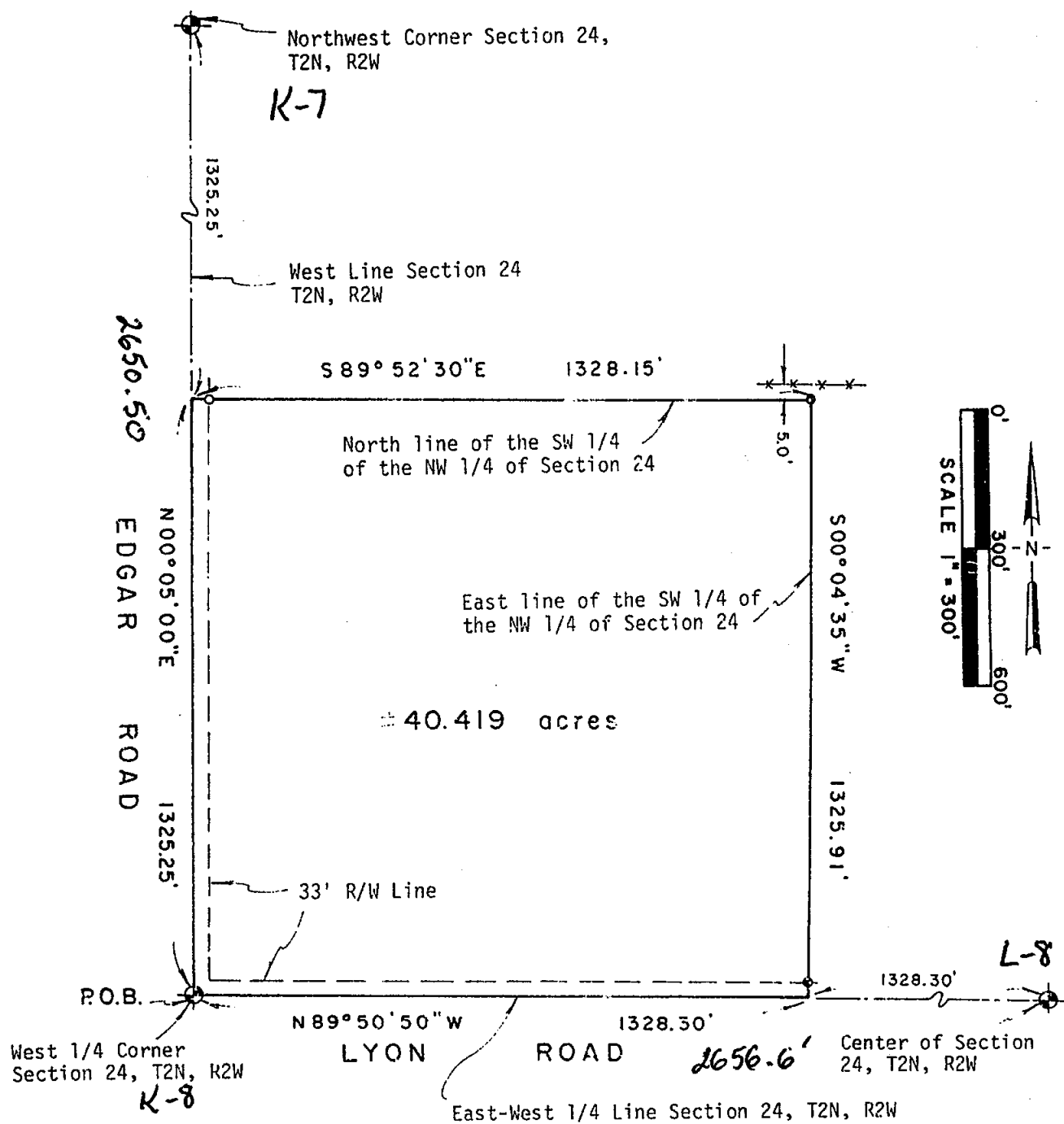
JUN 28 9 20 AM '93

FOR: AgriBank FCB
2510 Kerry St.
Lansing, MI 48909

RECEIVED IN DEEDS
RECEIVED IN DEEDS
RECEIVED IN DEEDS

LEGEND:

1. All dimensions are in feet and decimals thereof.
2. 1/2" bar and I.D. cap have been placed at all points marked "o".
3. 1/2" bar and cap #28418 was found at points marked "•".
4.  indicates government corner.
5.  indicates not to scale.
6.  indicates described property line.
7. All bearings are relative and referenced to a survey as recorded in Liber 6, Pages 1222-1223, Ingham County Survey Records.
-  indicates fence line



4330

POLARIS
SURVEYING CO.

3081 Holt Road
Mason, Michigan 48854
517/676-3630

fld. survey	RL	Jun 93	Sec. 24 , T 2N , R 2W
drawn	RL	Jun 93	Co. Ingham
sheet 1 of 2	Drawing number A-4245b		

LIBER

6 PG 1236

CERTIFICATE OF SURVEY

LEGAL DESCRIPTION:

A parcel of land in the Northwest 1/4 of Section 24, T2N, R2W, Aurelius Township, Ingham County, Michigan; the surveyed boundary of said parcel being described as beginning at the West 1/4 corner of said Section 24; thence North 00°05'00" East along the West line of said Section 24 a distance of 1325.25 feet to the North line of the Southwest 1/4 of the Northwest 1/4 of said Section 24; thence South 89°52'30" East along the North line of the Southwest 1/4 of the Northwest 1/4 of said Section 24 a distance of 1328.15 feet to the East line of the Southwest 1/4 of the Northwest 1/4 of said Section 24; thence South 00°04'35" West along the East line of the Southwest 1/4 of the Northwest 1/4 of said Section 24 a distance of 1325.91 feet to a point on the East-West 1/4 line of said Section 24; thence North 89°50'50" West along the East-West 1/4 line of said Section 24 a distance of 1328.30 feet to the point of beginning; said parcel containing more or less 40.419 acres; said parcel subject to the rights of the public across Edgar Road and also Lyon Road; said parcel subject to all easements and restrictions of record.

WITNESSES TO GOVERNMENT CORNERS:

West 1/4 corner Section 24, T2N, R2W. Liber 6, Page 343. 1/2" bar.
Found P.K. nail in South side 48" ash, 297° az., 31.8'
Set nail and tag in West side 18" cherry, 60° az., 57.3'
Set nail and tag in West side 36" ash, 172° az., 107.1'
Set nail and tag in East side 48" ash, 330° az., 50.1'

Northwest corner Section 24, T2N, R2W. Liber 6, Page 343. 1/2" bar.
P.K. nail in South side 15" elm, 284° az., 180.7'
P.K. nail in South side utility pole, 65° az., 84.4'
Nail and tag #18998 East side 36" cottonwood, 351° az., 131.1'
Centerline North end 36" c.m.p., 315° az., 39.5'

Center of Section 24, T2N, R2W. Liber 6, Page 344. 1/2" BAR.
Set nail and tag in West side 20" walnut, 0° az., 25.7'
Set nail and tag in South side 30" maple, 298° az., 67.0'
Set nail and tag in East side 36" maple, 224° az., 33.0'
Southeast corner house foundation, 321° az., 119.9'

CERTIFICATE OF SURVEY:


I hereby certify to the parties named hereon that I have surveyed a parcel of land previously described as:

The Southwest 1/4 of the Northwest 1/4 of Section 24,
T2N, R2W, Aurelius Township, Ingham County, Michigan;

and that I have found or set, as noted hereon, permanent markers to all corners of said parcel and that the more particular surveyed description of said parcel is as designated hereon.

This survey complies with the requirements of P.A. 132 of 1970.

This survey was performed with an error of closure no greater than a ratio of 1 in 60,000 based upon unadjusted field datum.



Ronnie M. Lester 6/15/93
Ronnie M. Lester, Professional Surveyor #18998

POLARIS
SURVEYING CO.

3081 Holt Road
Mason, Michigan 48854
517/676-3630

fld. survey	RL	Jun 93	Sec. 24, T 2N, R 2W
drawn	RL	Jun 93	Co. Ingham
sheet 2 of 2	Drawing number A-4245b		

LIBER

6 pg 1237

CERTIFICATE OF SURVEY




RECORDED

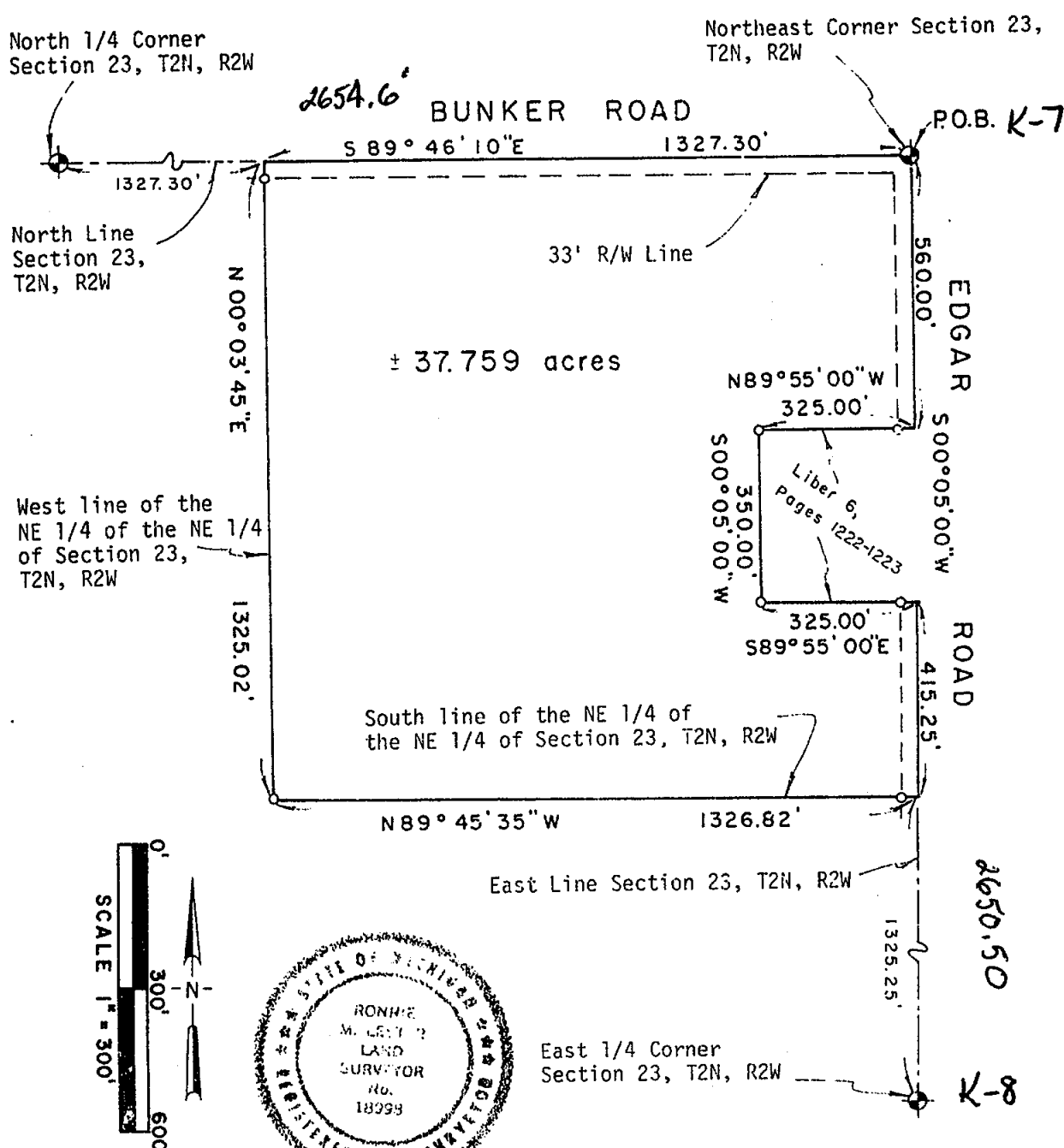
JUN 28 9 20 AM '93

FOR: AgriBank FCB
2510 Kerry St.
Lansing, MI 48909

REGISTERED DEED
Ingham County, Michigan

LEGEND:

1. All dimensions are in feet and decimals thereof.
2. 1/2" bar and I.D. cap have been placed at all points marked "o".
3.  indicates government corner.
4.  indicates not to scale.
5.  indicates described property line.
6. All bearings are relative and referenced to a survey as recorded in Liber 6, Pages 1222-1223, Ingham County Survey Records.



4431

POLARIS
SURVEYING CO.

3081 Holt Road
Mason, Michigan 48854
517/676-3630

fld. survey	RL	Jun 93	Sec. 23, T 2N, R 2W
drawn	RL	Jun 93	Co. Ingham
sheet 1 of 2	Drawing number A-4244b		

LIBER

6 pg1238

CERTIFICATE OF SURVEY

LEGAL DESCRIPTION:

A parcel of land in the Northeast 1/4 of Section 23, T2N, R2W, Aurelius Township, Ingham County, Michigan; the surveyed boundary of said parcel being described as beginning at the Northeast corner of said Section 23; thence South 00°05'00" West along the East line of said Section 23 a distance of 560.00 feet; thence North 89°55'00" West perpendicular to the East line of said Section 23 a distance of 325.00 feet; thence South 00°05'00" West parallel to the East line of said Section 23 a distance of 350.00 feet; thence South 89°55'00" East a distance of 325.00 feet; to a point on the East line of said Section 23; thence South 00°05'00" West along the East line of said Section 23 a distance of 415.25 feet to the South line of the Northeast 1/4 of the Northeast 1/4 of said Section 23; thence North 89°45'35" West along said South line of the Northeast 1/4 of the Northeast 1/4 of said Section 23 a distance of 1326.82 feet to the West line of the Northeast 1/4 of the Northeast 1/4 of said Section 23; thence North 00°03'45" East along the West line of the Northeast 1/4 of the Northeast 1/4 of said Section 23 a distance of 1325.02 feet to a point on the North line of said Section 23; thence South 89°46'10" East along the North line of said Section 23 a distance of 1327.30 feet to the point of beginning; said parcel containing more or less 37.759 acres; said parcel subject to the rights of the public across Edgar Road and also Bunker Road; said parcel subject to all easements and restrictions of record.

WITNESSES TO GOVERNMENT CORNERS:

East 1/4 corner Section 23, T2N, R2W. Liber 6, Page 343. 1/2" bar.
Found P.K. nail in South side 48" ash, 297° az., 31.8'
Set nail and tag in West side 18" cherry, 60° az., 57.3'
Set nail and tag in West side 36" ash, 172° az., 107.1'
Set nail and tag in East side 48" ash, 330° az., 50.1'

Northeast corner Section 23, T2N, R2W. Liber 6, Page 343. 1/2" bar.
P.K. nail in South side 15" elm, 284° az., 180.7'
P.K. nail in South side utility pole, 65° az., 84.4'
Nail and tag #18998 East side 36" cottonwood, 351° az., 131.1'
Centerline North end 36" c.m.p., 315° az., 39.5'

North 1/4 corner Section 23, T2N, R2W. Liber 1, Page 81. 1/2" bar.
Nail and tag #18998 North side 40" cherry, 130° az., 42.2'
Nail and tag #18998 North side 15" oak, 245° az., 44.9'
Nail and tag #18998 North side 12" oak, 227° az., 24.7'
Nail and tag #18998 North side 12" oak, 168° az., 17.7'

CERTIFICATE OF SURVEY:

I hereby certify to the parties named hereon that I have surveyed a parcel of land previously described as:

The Northeast 1/4 of the Northeast 1/4 of Section 23, T2N, R2W, Aurelius Township, Ingham County, Michigan;
EXCEPT: a parcel previously surveyed and recorded in Liber 6, Pages 1222 and 1223 of Ingham County Survey Records.

and that I have set permanent markers to all corners of said parcel and that the more particular surveyed description of said parcel is as designated hereon.

This survey complies with the requirements of P.A. 132 of 1970.

This survey was performed with an error of closure no greater than a ratio of 1 in 60,000 based upon unadjusted field datum.

18331

Ronnie M. Lester 6/16/93
 Ronnie M. Lester, Professional Surveyor #18998

POLARIS
SURVEYING CO.

3081 Holt Road
Mason, Michigan 48854
517/676-3630

fld. survey	RL	Jun 93	Sec. 23, T 2N, R 2W
drawn	RL	Jun 93	Co. Ingham
sheet 2 of 2	Drawing number A-4244b		

CERTIFICATE OF SURVEY

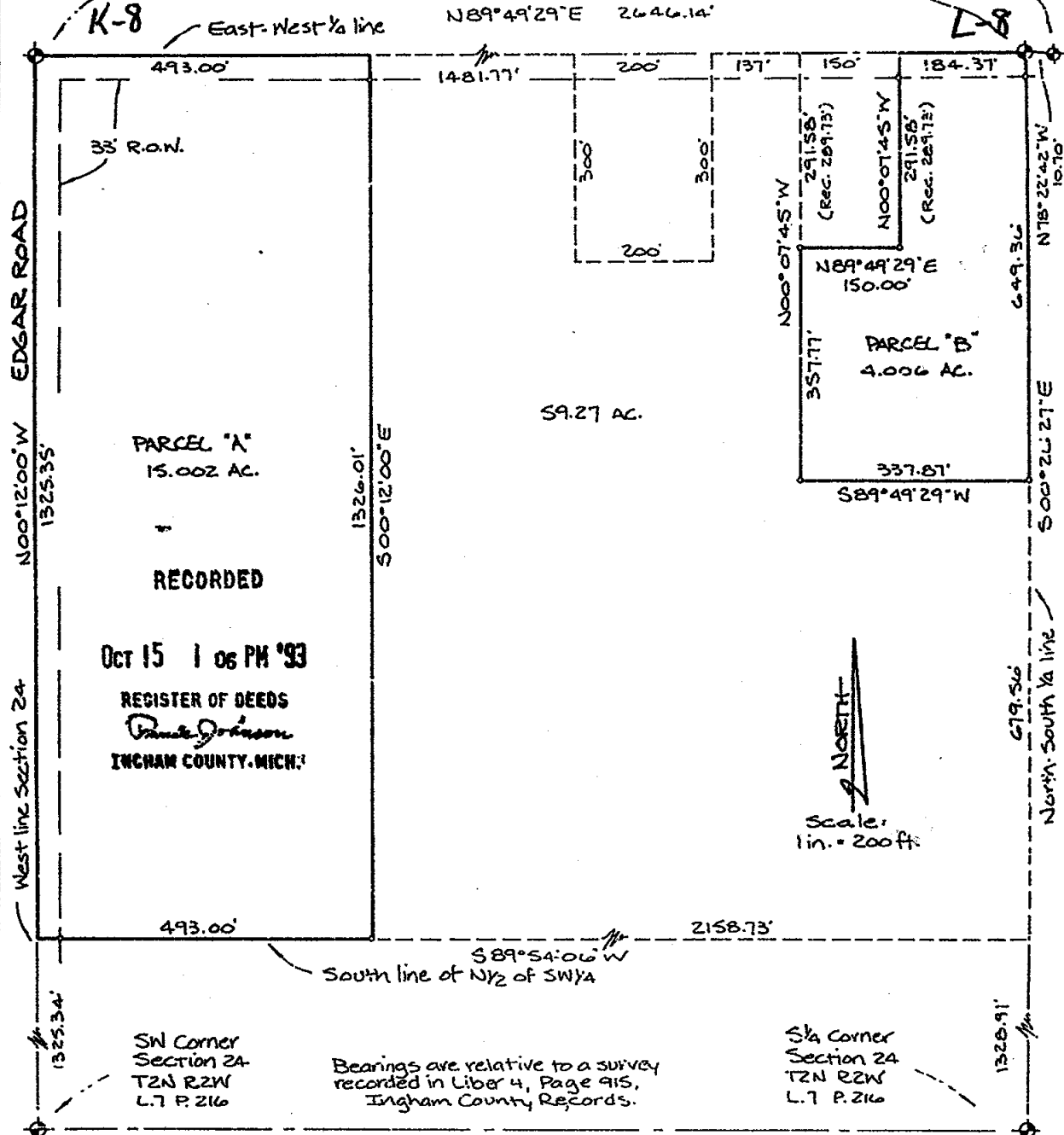
LINE 7 8

P.O.B. "A"
W 1/4 corner
Section 24
T2N R2W
L.6 P.343

LYON ROAD

P.O.B. "B"
Center of Section
Section 24
T2N R2W
(Historical
Location)

Corner
Recorded
L.4
P.230




We hereby certify that we have surveyed the property herein described, and that there are no visible encroachments upon the above described property, except as shown hereon.

We further certify that we have fully complied with the requirements of Section 3, Public Act 132 of 1970, and that the ratio of error of closure of this survey is no greater than 1/5000.

LEGEND

- Set Iron
- Found Iron
- Fence Line
- R Recorded Distance
- M Measured Distance
- D Deeded Distance

4360



Ron Helsel
RON HELSEL, R.L.S. No. 18994

ACCOLADE, INC.

Land Surveying and Planning Specialists
807 Kerns Rd., Suite 101, Mason, Mich. 48854
P.O. Box 144 Phone 517-676-1580

FOR: MARY & MARGARET EDGAR
3781 LYON ROAD
MASON, MICHIGAN 48854

FIELD PICK 7-93	DATE JULY 29, 1993
DRAWN MLH	SURVEY NO. 93-5002
CHECKED RH-7-29-93	SHEET 1 OF 2

CERTIFICATE OF SURVEY

LIBER 7 PC 9

LEGAL DESCRIPTION:

PART OF THE N $\frac{1}{2}$ OF THE SW $\frac{1}{4}$ OF SECTION 24, T2N,R2W, AURELIUS TOWNSHIP, INGHAM COUNTY, MICHIGAN, DESCRIBED AS:

PARCEL "A"

BEGINNING AT THE W $\frac{1}{4}$ CORNER OF SECTION 24, T2N,R2W, AURELIUS TOWNSHIP, INGHAM COUNTY, MICHIGAN; THENCE N89°49'29"E ALONG THE EAST-WEST $\frac{1}{2}$ LINE ACCORDING TO THE HISTORICAL CENTER OF SECTION, 493.00 FEET; THENCE S00°12'00"E, 1326.01 FEET; THENCE S89°54'06"W ALONG THE SOUTH LINE OF THE N $\frac{1}{2}$ OF THE SW $\frac{1}{4}$, 493.00 FEET TO THE WEST LINE OF SECTION 24; THENCE N00°12'00"W ALONG SAID WEST LINE, 1325.35 FEET TO THE POINT OF BEGINNING. CONTAINING 15.002 ACRES AND SUBJECT TO THE NORTH 33 FEET AND THE WEST 33 FEET FOR USE AS PUBLIC RIGHT-OF-WAY, AND ANY OTHER ENCUMBRANCES OF RECORD.

PARCEL "B"

BEGINNING AT THE HISTORICAL CENTER OF SECTION, SECTION 24, T2N,R2W, AURELIUS TOWNSHIP, INGHAM COUNTY, MICHIGAN, SAID POINT BEING 2646.14 FEET, N89°49'29"E FROM THE W $\frac{1}{4}$ CORNER, AND 10.70 FEET, N78°22'42"W FROM THE CENTER CORNER RECORDED IN LIBER 4, PAGE 230, INGHAM COUNTY RECORDS; THENCE S00°26'27"E ALONG THE NORTH-SOUTH $\frac{1}{2}$ LINE ACCORDING TO SAID HISTORICAL CENTER OF SECTION, 649.36 FEET; THENCE S89°49'29"W, 337.07 FEET; THENCE N00°07'45"W, 357.77 FEET; THENCE N89°49'29"E, 150.00 FEET; THENCE N00°07'45"W, 291.58 FEET (RECORDED AS 289.73 FEET) TO THE EAST-WEST $\frac{1}{2}$ LINE ACCORDING TO SAID HISTORICAL CENTER OF SECTION; THENCE N89°49'29"E ALONG SAID $\frac{1}{2}$ LINE, 184.37 FEET TO THE POINT OF BEGINNING. CONTAINING 4.006 ACRES AND SUBJECT TO THE NORTH 33 FEET THEREOF FOR USE AS PUBLIC RIGHT-OF-WAY, AND ANY OTHER ENCUMBRANCES OF RECORD.

SW CORNER, SECTION 24, T2N,R2W

FD N & T #25832 36" MAPLE, S30°W, 97.60'

FD N & T #18998 CUT OFF TEL. POLE, N60°E, 40.50'

BOLT IN W/SIDE CABLE RISER, S45°E, 44.60'

FD # 25832, 30" MAPLE, N20°E, 60.55'

W $\frac{1}{4}$ CORNER, SECTION 24, T2N,R2W

FD $\frac{1}{2}$ " IRON BAR & CAP IN MON BOX

FD PK NAIL 48" ELM, N80°W, 31.63'

SET N & T 20" CHERRY, N45°E, 57.40'

SET N & T 6" CORNER POST, S45°E, 44.10'

SET N & T IN CUT OFF TEL. POLE, N60°W, 49.94'

S $\frac{1}{4}$ CORNER, SECTION 24, T2N,R2W

N & T #18998 NORTH SIDE 6" WALNUT, S45°E, 29.82'

N & T #18998 NORTHWEST SIDE 12" WALNUT, S35°W, 32.24'

N & T #18998 EAST SIDE 14" WALNUT, N15°W, 24.55'

N & T #18998 SOUTHWEST SIDE 8" OAK, N45°W, 27.72'

CORNER RECORDED IN L. 4, P. 230

N & WASHER #18998 IN 24" ASH N05°W, 25.72'

#16 N & C #18998 IN 30" MAPLE, N50°W, 67.00'

N & WASHER #18998 IN 24" MAPLE, S45°W, 33.0'

FD N & T IN PP, S35°E, 63.80'

HISTORICAL CENTER OF SECTION 24, T2N,R2W

FD 7.5' W OF 75± YR. FENCE TO N. ± 2.8' N. OF E, ON FENCE TO SOUTH

FD N & T #18998 E/SIDE 22" MAPLE, S15°W, 29.43'

FD N & T #18998, SW/SIDE 22" WALNUT, N15°E, 24.23'

FD N & T S/SIDE 30" MAPLE, N70°W, 56.46'

FD REBAR SET BY G. YOUNG FOR C.O.S. 1978, S85°E, 10.75' L.4, P.230


We hereby certify that we have surveyed the property herein described, and that there are no visible encroachments upon the above described property, except as shown hereon.

We further certify that we have fully complied with the requirements of Section 3, Public Act 132 of 1970, and that the ratio of error of closure of this survey is no greater than 1/5000.

LEGEND

- O Set Iron
- Found Iron
- Fence Line
- R Recorded Distance
- M Measured Distance
- D Deeded Distance

4360



Ron Helsel
RON HELSEL, R.L.S. No. 18994

ACCOLADE, INC.

Land Surveying and Planning Specialists

807 Kerns Rd., Suite 101, Mason, Mich. 48854
P.O. Box 144 Phone 517-676-1580

FOR: MARY & MARGARET EDGAR

3781 LYON ROAD

MASON, MICHIGAN 48854

FIELD MPICK 7-93

DATE JULY 29, 1993

DRAWN MLH

SURVEY NO. 93-5062

CHECKED RH 7-29-93

SHEET 2 OF 2

LIBER

7 pg 146

CERTIFICATE OF SURVEY

RECORDED

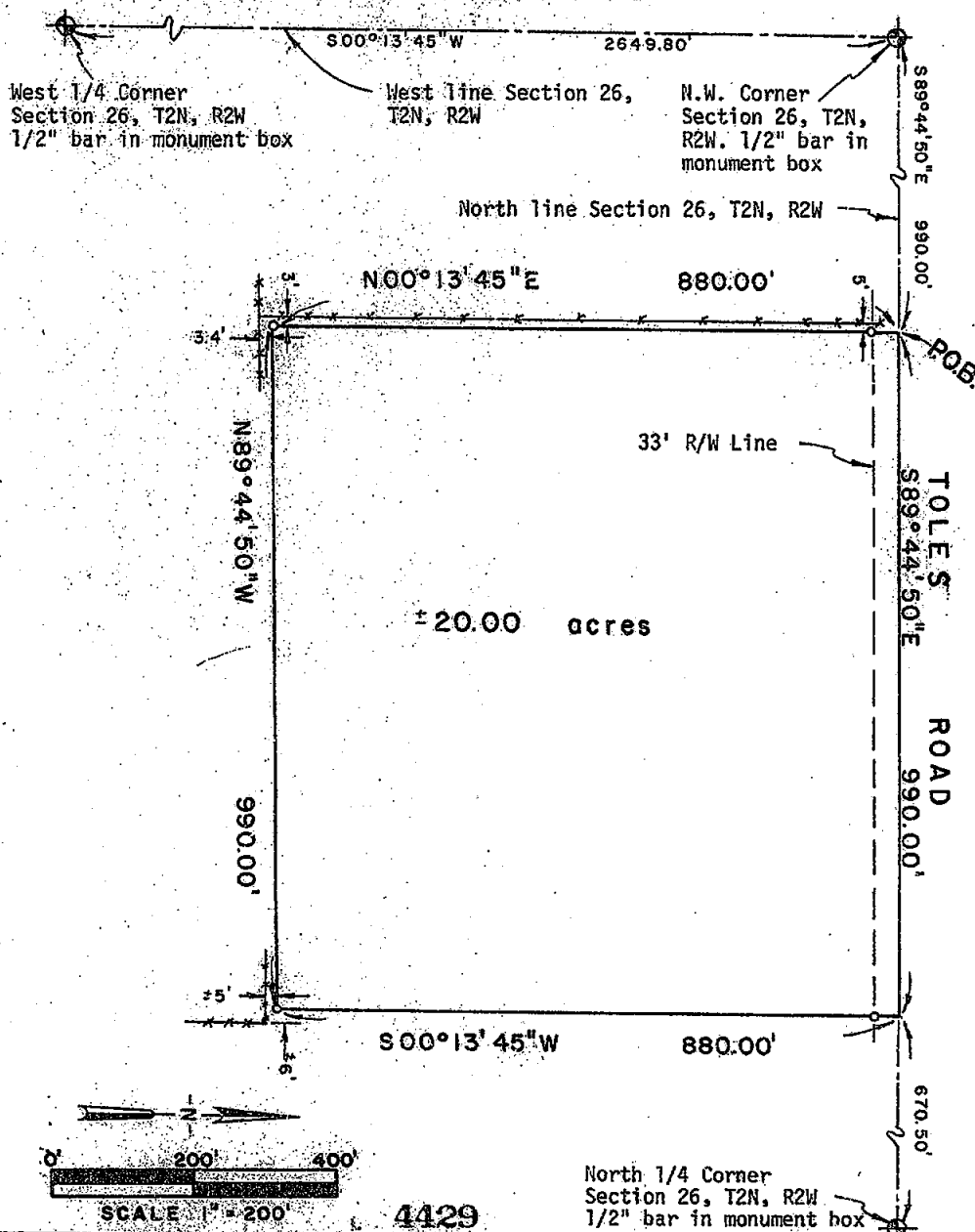
APR 12 8 00 AM '94

FOR: Wayne Crowley
4231 Toles Road
Mason, MI 48854

REGISTER OF DEEDS
Donald J. Anderson
INGHAM COUNTY, MICH.

LEGEND:

1. All dimensions are in feet and decimals thereof.
2. 1/2" bar and I.D. cap have been placed at all points marked "o".
3. indicates government corner.
4. indicates not to scale.
5. indicates described property line.
6. indicates fence line.
7. All bearings are relative and referenced to a survey as recorded in Liber 6, Pages 1239-1241 of Ingham County Survey Records.



POLARIS
SURVEYING CO.

3081 Holt Road
Mason, Michigan 48854
517/676-3630

fld. survey	RL	May 94	Sec. 26, T 2N, R 2W
drawn	RL	Mar 94	Co. Ingham
sheet 1 of 2	Drawing number A-4243		

CERTIFICATE OF SURVEY

SURVEYED DESCRIPTION OF PROPERTY:

A parcel of land located in the Northwest 1/4 of Section 26, T2N, R2W, Aurelius Township, Ingham County, Michigan; the surveyed boundary of said parcel being described as commencing at the Northwest corner of said Section 26; thence South 89°44'50" East along the North line of said Section 26 a distance of 990.00 feet to the point of beginning of this description; thence South 89°44'50" East continuing along the North line of said Section 26 a distance of 990.00 feet; thence South 00°13'45" West parallel to the West line of said Section 26 a distance of 880.00 feet; thence North 89°44'50" West parallel to the North line of said Section 26 a distance of 990.00 feet; thence North 00°13'45" East parallel to the West line of said Section 26 a distance of 880.00 feet to the point of beginning; said parcel containing more or less 20.00 acres; said parcel subject to the rights of the public across Toles Road; said parcel subject to all easements and restrictions of record.

WITNESSES TO GOVERNMENT CORNERS:

West 1/4 corner Section 26, T2N, R2W. 1/2" bar in monument box. Liber 2, Page 489.

Found galvanized nail and 1 1/4" brass tag stamped "LS 18998" on East side 30" walnut, 290° az., 27.01'

Found galvanized nail and 1 1/4" brass tag stamped "LS 18998" in scar on West side 18" maple, 25° az., 62.42'

Found galvanized nail and 1 1/4" brass tag stamped "LS 18998" in scar on West side 30" maple, 133° az., 30.91'

Found galvanized nail and 1 1/4" brass tag stamped "LS 18998" in West side 20" maple, 19° az., 99.58'

Northwest corner Section 26, T2N, R2W. 1/2" bar in monument box. Liber 1, Page 77.

Set galvanized nail and 1 1/4" brass tag stamped "LS 18998" East side 20" maple, 210° az., 63.70'

Set galvanized nail and 1 1/4" brass tag stamped "LS 18998" South side 28" maple 68° az., 65.80'

Set galvanized nail and 1 1/4" brass tag stamped "LS 18998" West side 12" maple, 26° az., 79.08'

Set galvanized nail and 1 1/4" brass tag stamped "LS 18998" North side 24" maple, 265° az., 162.82'

North 1/4 corner Section 26, T2N, R2W. 1/2" bar in monument box. Liber 1, Page 85.

Set galvanized nail and 1 1/4" brass tag stamped "LS 18998" North side 16" cottonwood, 103° az., 145.24'

Set galvanized nail and 1 1/4" brass tag stamped "LS 18998" North side triple boxelder, 259° az., 84.65'

Set galvanized nail and 1 1/4" brass tag stamped "LS 18998" North side 14" walnut, 101° az., 282.86'

Set galvanized nail and 1 1/4" brass tag stamped "LS 18998" South side utility pole, 90° az., 273.80'

CERTIFICATE OF SURVEY:

I hereby certify to the parties named hereon that I have surveyed a parcel of land previously described as:

Commencing 60 rods East of the Northwest corner of Section 26, T2N, R2W, Aurelius Township, Ingham County, Michigan; thence East 60 rods; South 53 1/3 rods; West 60 rods; North 53 1/3 rods to point of beginning.

and that I have set permanent markers at all corners of said parcel and the more particular surveyed description of said parcel is as designated hereon.

This survey was performed with an error of closure no greater than a ratio of 1 in 40,000 based upon unadjusted field datum.

This survey complies with the requirements of P.A. 132 of 1970.

Ronnie M. Lester 3/26/94
Ronnie M. Lester, Professional Surveyor #18998
4429

POLARIS
SURVEYING CO.
3081 Holt Road
Mason, Michigan 48854
517/676-3630




fld. survey	RL	Mar 94	Sec. 26, T 2N, R 2W
drawn	RL	Mar 94	Co. Ingham
sheet 2 of 2		Drawing number	A-4243

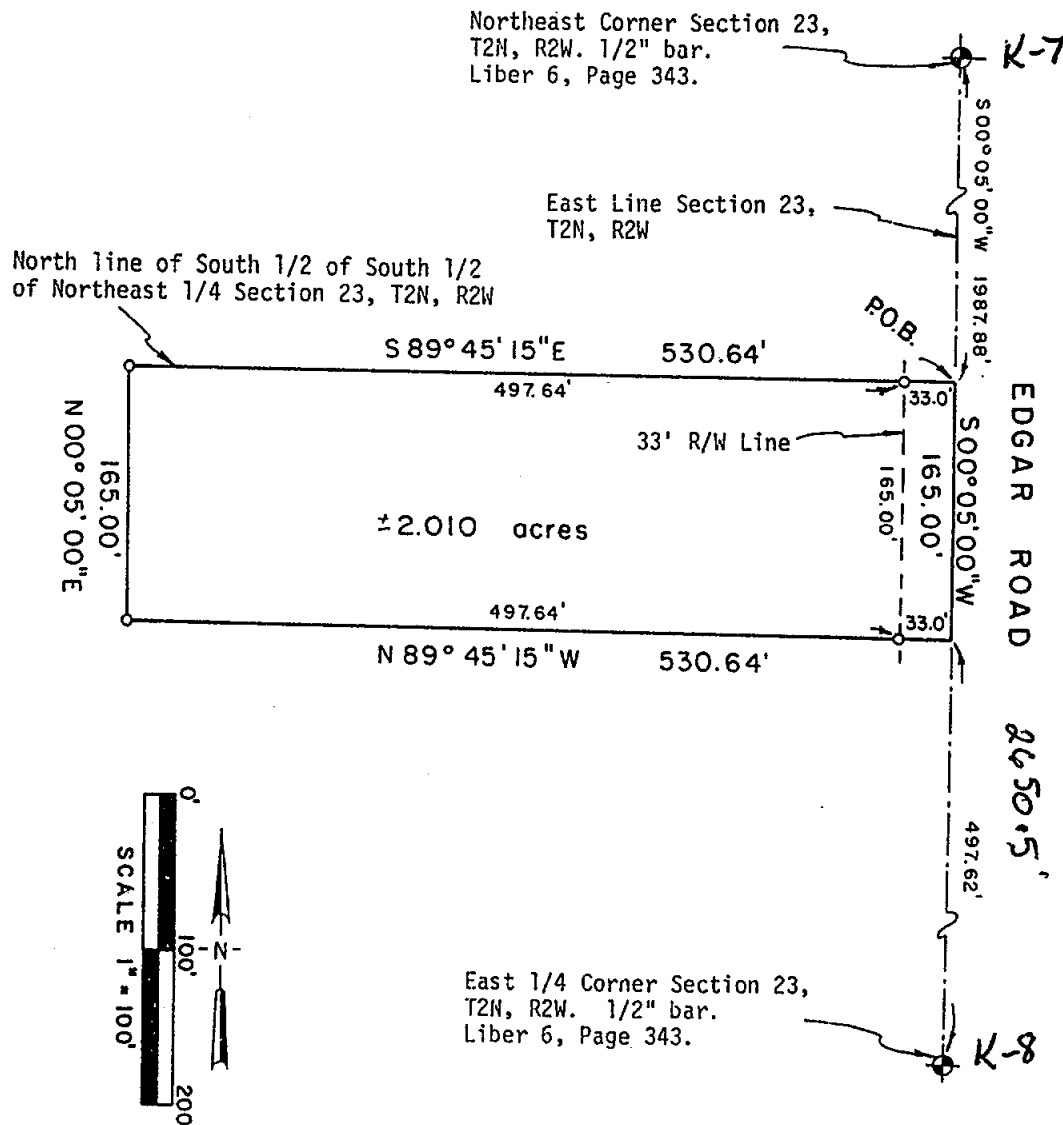
CERTIFICATE OF SURVEY

FOR: Margaret Edgar
C/O Century 21 Real Estate
346 LTD
Mason, MI 48854

RECORDED
970026427
07/18/1997 11:26:57
REGISTER OF DEEDS
Paula Johnson
INGHAM COUNTY, MI

LEGEND:

1. All dimensions are in feet and decimals thereof.
2. 1/2" bar and I.D. cap have been placed at all points marked "o".
3.  indicates government corner.
4.  indicates not to scale.
5.  indicates described property line.
6. All bearings are relative and referenced to a survey as recorded in Liber 6, Pages 1237-1238, Ingham County Survey Records.



POLARIS
SURVEYING CO.

3081 Holt Road
Mason, Michigan 48854
517/676-3630

fld. survey	RL	May 97	Sec. 23, T 2N, R 2W
drawn	RL	May 97	Co. Ingham
sheet 1 of 2	Drawing number A-4333a		

CERTIFICATE OF SURVEY

LEGAL DESCRIPTION:

A parcel of land in the Northeast 1/4 of Section 23, T2N, R2W, Aurelius Township, Ingham County, Michigan; the surveyed boundary of said parcel being described as commencing at the Northeast corner of said Section 23; thence South 00°05'00" West along the East line of said Section 23 a distance of 1987.88 feet to the Northeast corner of the South 1/2 of the South 1/2 of the Northeast 1/4 of said Section 23 and the point of beginning of this description; thence South 00°05'00" West continuing along the East line of said Section 23 a distance of 165.00 feet; thence North 89°45'15" West parallel to the North line of the South 1/2 of the South 1/2 of the Northeast 1/4 of said Section 23 a distance of 530.64 feet; thence North 00°05'00" East parallel to the East line of said Section 23 a distance of 165.00 feet; thence South 89°45'15" East along the North line of the South 1/2 of the South 1/2 of the Northeast 1/4 of said Section 23 a distance of 530.64 feet to the point of beginning; said parcel containing more or less 2.010 acres; said parcel subject to the rights of the public across Edgar Road; said parcel subject to all easements and restrictions of record.

WITNESSES TO GOVERNMENT CORNERS:

East 1/4 corner Section 23, T2N, R2W. Liber 6, Page 343. 1/2" bar.
 Found P.K. nail in South side 48" ash, 297° az., 32.00'
 Found nail and tag in West side 18" cherry, 60° az., 57.23'
 Found nail and tag in West side 36" ash, 172° az., 107.03'
 Found nail and tag in East side 48" red maple, 330° az., 50.13'

Northeast corner Section 23, T2N, R2W. Liber 6, Page 343. 1/2" bar.
 P.K. nail in South side 15" elm, 284° az., 180.75'
 P.K. nail in South side utility pole, 65° az., 84.40'
 Nail and tag #18998 East side 36" cottonwood, 351° az., 131.15'
 Centerline North end 36" c.m.p., 315° az., 39.25'

CERTIFICATE OF SURVEY:


I hereby state to the parties named hereon that I have surveyed a parcel of land within:

The South 1/2 of South 1/2 of the Northeast 1/4 of Section 23, T2N, R2W, Aurelius Township, Ingham County, Michigan.

and that I have set permanent markers to all corners of said parcel and that the more particular surveyed description of said parcel is as designated hereon.

This survey complies with the requirements of P.A. 132 of 1970 as amended.

This survey was performed with an error of closure no greater than a ratio of 1 in 20,000 based upon unadjusted field datum.



Ronnie M. Lester 5/28/97
 Ronnie M. Lester, Professional Surveyor #18998

POLARIS
 SURVEYING CO.

3081 Holt Road
 Mason, Michigan 48854
 517/676-3630




fld. survey	RL	May 97	Sec. 23, T 2N, R2W
drawn	RL	May 97	Co. Ingham
sheet 2 of 2	Drawing number A-4333a		

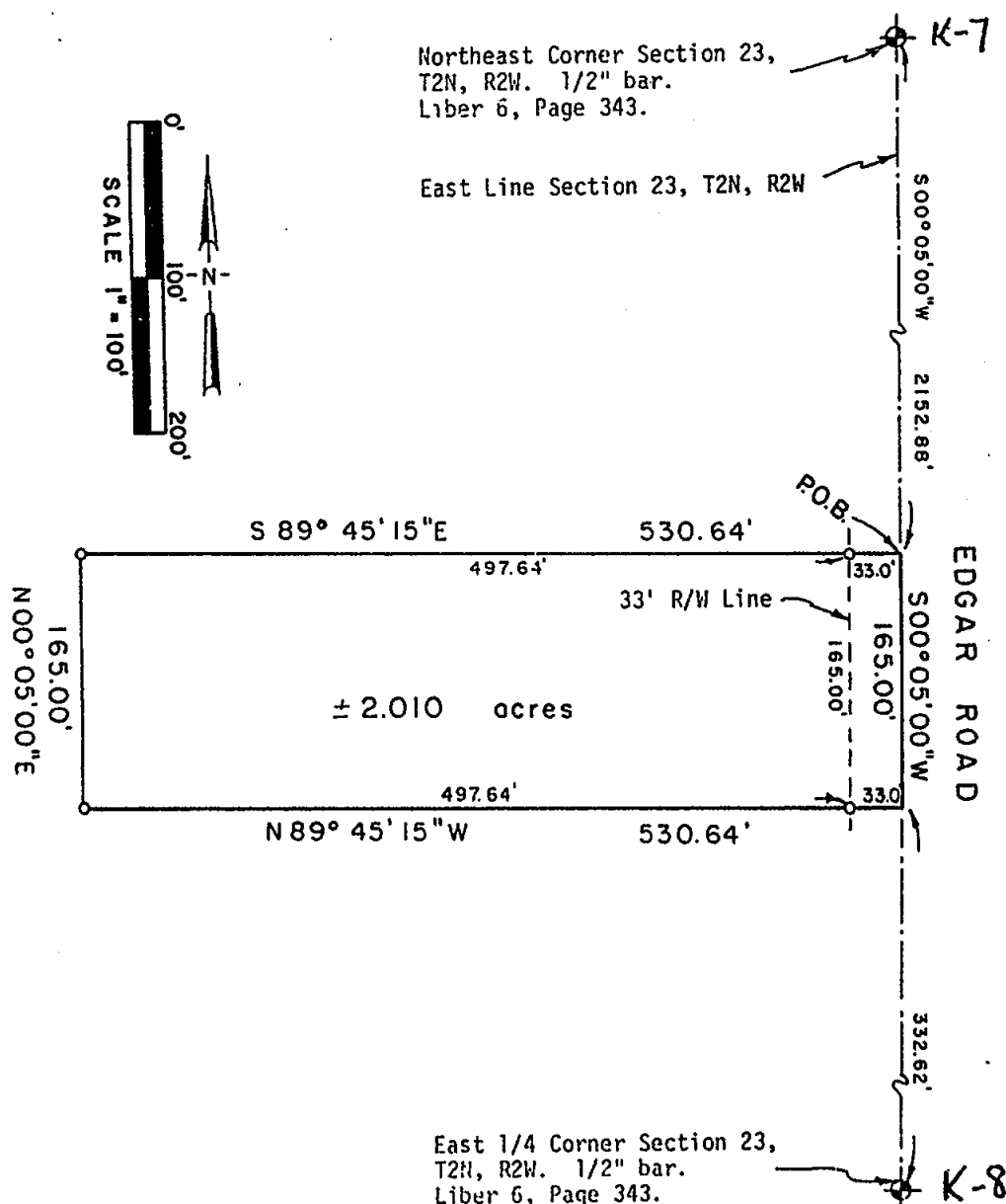
CERTIFICATE OF SURVEY

FOR: Nena Bondarenko
C/O Century 21 Real Estate
346 LTD
Mason, MI 48854

RECORDED
970026428
07/18/1997 11:27:00
REGISTER OF DEEDS
Paula Johnson
INGHAM COUNTY, MI

LEGEND:

1. All dimensions are in feet and decimals thereof.
2. 1/2" bar and I.D. cap have been placed at all points marked "o".
3.  indicates government corner.
4.  indicates not to scale.
5.  indicates described property line.
6. All bearings are relative and referenced to a survey as recorded in Liber 6, Pages 1237-1238, Ingham County Survey Records.



POLARIS
SURVEYING CO.

3081 Holt Road
Mason, Michigan 48854
517/676-3630

fld. survey	RL	May 97	Sec. 23 , T 2N , R2W
drawn	RL	May 97	Co. Ingham
sheet 1 of 2	Drawing number A-4333b		

CERTIFICATE OF SURVEY

LEGAL DESCRIPTION:

A parcel of land in the Northeast 1/4 of Section 23, T2N, R2W, Aurelius Township, Ingham County, Michigan; the surveyed boundary of said parcel being described as commencing at the Northeast corner of said Section 23; thence South 00°05'00" West along the East line of said Section 23 a distance of 2152.88 feet to the point of beginning of this description; thence South 00°05'00" West continuing along the East line of said Section 23 a distance of 165.00 feet; thence North 89°45'15" West parallel to the North line of the South 1/2 of the South 1/2 of the Northeast 1/4 of said Section 23 a distance of 530.64 feet; thence North 00°05'00" East parallel to the East line of said Section 23 a distance of 165.00 feet; thence South 89°45'15" East parallel to the North line of the South 1/2 of the South 1/2 of the Northeast 1/4 of said Section 23 a distance of 530.64 feet to the point of beginning; said parcel containing more or less 2.010 acres; said parcel subject to the rights of the public across Edgar Road; said parcel subject to all easements and restrictions of record.

WITNESSES TO GOVERNMENT CORNERS:

East 1/4 corner Section 23, T2N, R2W. Liber 6, Page 343. 1/2" bar.
 Found P.K. nail in South side 48" ash, 297° az., 32.00'
 Found nail and tag in West side 18" cherry, 60° az., 57.23'
 Found nail and tag in West side 36" ash, 172° az., 107.03'
 Found nail and tag in East side 48" red maple, 330° az., 50.13'

Northeast corner Section 23, T2N, R2W. Liber 6, Page 343. 1/2" bar.
 P.K. nail in South side 15" elm, 284° az., 180.75'
 P.K. nail in South side utility pole, 65° az., 84.40'
 Nail and tag #18998 East side 36" cottonwood, 351° az., 131.15'
 Centerline North end 36" c.m.p., 315° az., 39.25'

CERTIFICATE OF SURVEY:

I hereby state to the parties named hereon that I have surveyed a parcel of land within:

The South 1/2 of South 1/2 of the Northeast 1/4 of Section 23,
 T2N, R2W, Aurelius Township, Ingham County, Michigan.

and that I have set permanent markers to all corners of said parcel and that the more particular surveyed description of said parcel is as designated hereon.

This survey complies with the requirements of P.A. 132 of 1970 as amended.

This survey was performed with an error of closure no greater than a ratio of 1 in 20,000 based upon unadjusted field datum.



Ronnie M. Lester 5/28/97

 Ronnie M. Lester, Professional Surveyor #18998

POLARIS
 SURVEYING CO.

3081 Holt Road
 Mason, Michigan 48854
 517/676-3630

fld. survey	RL	May 97	Sec. 23, T 2N, R2W
drawn	RL	May 97	Co. Ingham
sheet 2 of 2	Drawing number A-4333b		

CERTIFIED BOUNDARY SURVEY

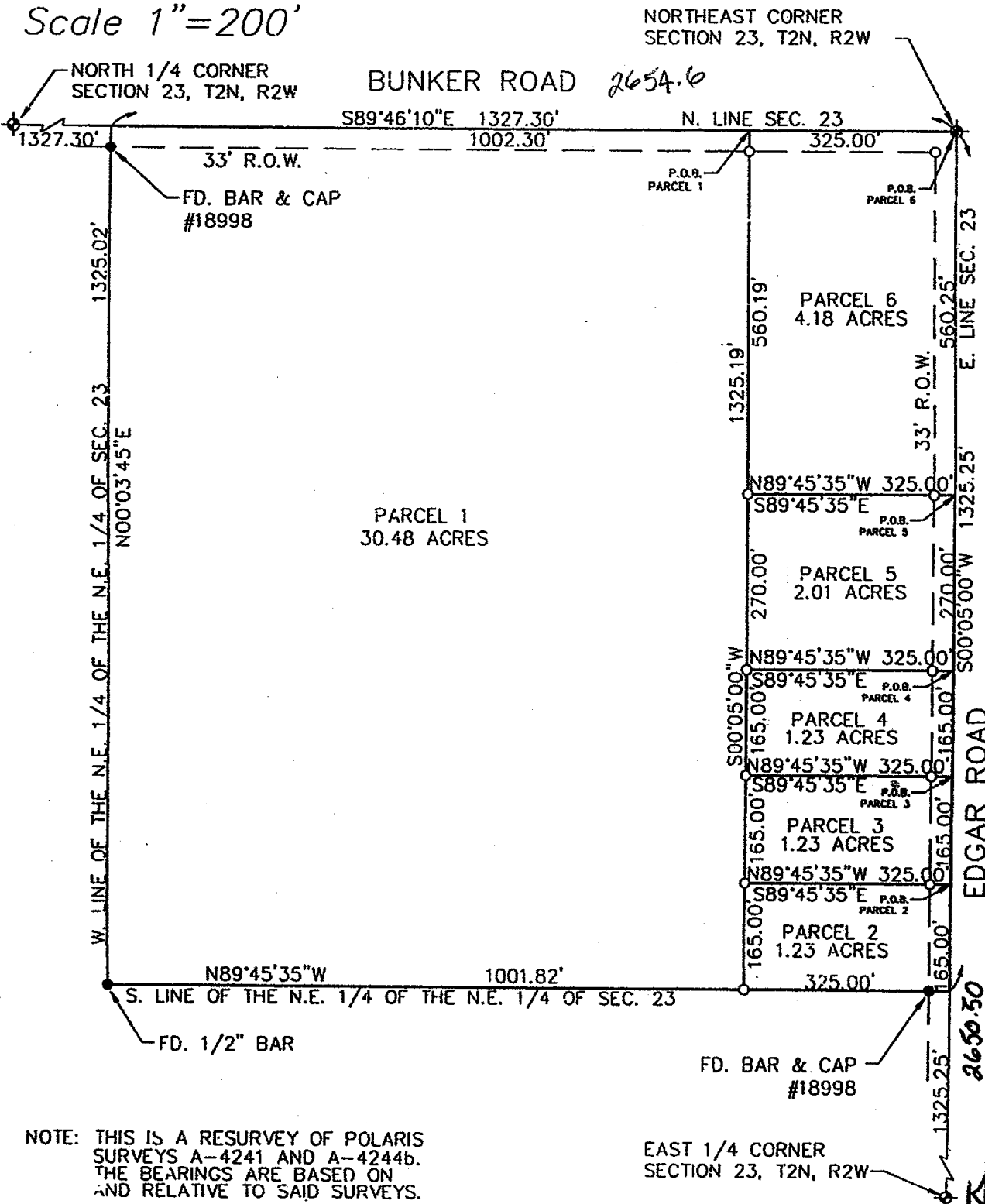
Liber 8 Page 13

PREPARED FOR:
PRUDENTIAL-HUBBELL
1020 S. CREYTS RD.
LANSING, MI. 48917

RECORDED
970446.32
10/16/1997 12:53:10
REGISTER OF DEEDS
Paula Johnson
INGHAM COUNTY, MI



Scale 1"=200'



NOTE: THIS IS A RESURVEY OF POLARIS SURVEYS A-4241 AND A-4244b. THE BEARINGS ARE BASED ON AND RELATIVE TO SAID SURVEYS.

EAST 1/4 CORNER
SECTION 23, T2N, R2W

LEDY SURVEY GROUP

3135 PINE TREE ROAD, SUITE C
LANSING, MICHIGAN 48911

PHONE: (517) 393-2902
FAX: (517) 393-2608



* - * - * - FENCE
- - - DISTANCE NOT TO SCALE
R - RECORDED / M - MEASURED
O - SET IRON & CAP #31803
● - FOUND CORNER AS INDICATED

DATE AUG. 25, 1997

FIELD WORK BY MB GB

DRAWN BY MB

CHECKED BY DKR

PROJECT NO. 97.0446

SHEET NO. 1 OF 3

CERTIFIED BOUNDARY SURVEY**PREPARED FOR:**

PRUDENTIAL-HUBBELL
1020 S. CREYTS RD.
LANSING, MI. 48917

LEGAL DESCRIPTION (PARCEL 1):

THAT PART OF THE NORTHEAST 1/4 OF THE NORTHEAST 1/4 OF SECTION 23, T2N, R2W, AURELIUS TOWNSHIP, INGHAM COUNTY, MICHIGAN, DESCRIBED AS: COMMENCING AT THE NORTHEAST CORNER OF SECTION 23; THENCE N89°46'10"W, 325.00 FEET ALONG THE NORTH LINE OF SECTION 23 TO THE POINT OF BEGINNING OF THE FOLLOWING DESCRIBED PARCEL: THENCE S00°05'00"W, 1325.19 FEET PARALLEL WITH THE EAST LINE OF SECTION 23 TO THE SOUTH LINE OF THE NORTHEAST 1/4 OF THE NORTHEAST 1/4 OF SECTION 23; THENCE N89°45'35"W, 1001.82 FEET ALONG THE SOUTH LINE OF THE NORTHEAST 1/4 OF SECTION 23; THENCE N00°03'45"E, 1325.02 FEET ALONG THE WEST LINE OF THE NORTHEAST 1/4 OF THE NORTHEAST 1/4 OF SECTION 23 TO THE NORTH LINE OF SECTION 23; THENCE S89°46'10"E, 1002.30 FEET ALONG THE NORTH LINE OF SECTION 23 TO THE POINT OF BEGINNING. CONTAINS 30.48 ACRES, MORE OR LESS. SUBJECT TO A RIGHT OF WAY FOR BUNKER ROAD AND ANY OTHER EASEMENTS OR RESTRICTIONS OF USE OR RECORD.

LEGAL DESCRIPTION (PARCEL 2):

THAT PART OF THE NORTHEAST 1/4 OF THE NORTHEAST 1/4 OF SECTION 23, T2N, R2W, AURELIUS TOWNSHIP, INGHAM COUNTY, MICHIGAN, DESCRIBED AS: COMMENCING AT THE NORTHEAST CORNER OF SECTION 23; THENCE S00°05'00"W, 1160.25 FEET ALONG THE EAST LINE OF SECTION 23 TO THE POINT OF BEGINNING OF THE FOLLOWING DESCRIBED PARCEL: THENCE S00°05'00"W, 165.00 FEET ALONG THE EAST LINE OF SECTION 23 TO THE SOUTH LINE OF THE NORTHEAST 1/4 OF THE NORTHEAST 1/4 OF SECTION 23; THENCE N89°45'35"W, 325.00 FEET ALONG THE SOUTH LINE OF THE NORTHEAST 1/4 OF THE NORTHEAST 1/4 OF SECTION 23; THENCE N00°05'00"E, 165.00 FEET PARALLEL WITH THE EAST LINE OF SECTION 23; THENCE S89°45'35"E, 325.00 FEET PARALLEL WITH THE SOUTH LINE OF THE NORTHEAST 1/4 OF THE NORTHEAST 1/4 OF SECTION 23 TO THE POINT OF BEGINNING. CONTAINS 1.23 ACRES, MORE OR LESS. SUBJECT TO A RIGHT OF WAY FOR EDGAR ROAD AND ANY OTHER EASEMENTS OR RESTRICTIONS OF USE OR RECORD.

LEGAL DESCRIPTION (PARCEL 3):

THAT PART OF THE NORTHEAST 1/4 OF THE NORTHEAST 1/4 OF SECTION 23, T2N, R2W, AURELIUS TOWNSHIP, INGHAM COUNTY, MICHIGAN, DESCRIBED AS: COMMENCING AT THE NORTHEAST CORNER OF SECTION 23; THENCE S00°05'00"W, 995.25 FEET ALONG THE EAST LINE OF SECTION 23 TO THE POINT OF BEGINNING OF THE FOLLOWING DESCRIBED PARCEL: THENCE S00°05'00"W, 165.00 FEET ALONG THE EAST LINE OF SECTION 23; THENCE N89°45'35"W, 325.00 FEET PARALLEL WITH THE SOUTH LINE OF THE NORTHEAST 1/4 OF THE NORTHEAST 1/4 OF SECTION 23; THENCE N00°05'00"E, 165.00 FEET PARALLEL WITH THE EAST LINE OF SECTION 23; THENCE S89°45'35"E, 325.00 FEET PARALLEL WITH THE SOUTH LINE OF THE NORTHEAST 1/4 OF THE NORTHEAST 1/4 OF SECTION 23 TO THE POINT OF BEGINNING. CONTAINS 1.23 ACRES, MORE OR LESS. SUBJECT TO A RIGHT OF WAY FOR EDGAR ROAD AND ANY OTHER EASEMENTS OR RESTRICTIONS OF USE OR RECORD.

LEGAL DESCRIPTION (PARCEL 4):

THAT PART OF THE NORTHEAST 1/4 OF THE NORTHEAST 1/4 OF SECTION 23, T2N, R2W, AURELIUS TOWNSHIP, INGHAM COUNTY, MICHIGAN, DESCRIBED AS: COMMENCING AT THE NORTHEAST CORNER OF SECTION 23; THENCE S00°05'00"W, 830.25 FEET ALONG THE EAST LINE OF SECTION 23 TO THE POINT OF BEGINNING OF THE FOLLOWING DESCRIBED PARCEL: THENCE S00°05'00"W, 165.00 FEET ALONG THE EAST LINE OF SECTION 23; THENCE N89°45'35"W, 325.00 FEET PARALLEL WITH THE SOUTH LINE OF THE NORTHEAST 1/4 OF THE NORTHEAST 1/4 OF SECTION 23; THENCE N00°05'00"E, 165.00 FEET PARALLEL WITH THE EAST LINE OF SECTION 23; THENCE S89°45'35"E, 325.00 FEET PARALLEL WITH THE SOUTH LINE OF THE NORTHEAST 1/4 OF THE NORTHEAST 1/4 OF SECTION 23 TO THE POINT OF BEGINNING. CONTAINS 1.23 ACRES, MORE OR LESS. SUBJECT TO A RIGHT OF WAY FOR EDGAR ROAD AND ANY OTHER EASEMENTS OR RESTRICTIONS OF USE OR RECORD.

LEDY SURVEY GROUP

3135 PINE TREE ROAD, SUITE C
LANSING, MICHIGAN 48911

PHONE: (517) 393-2902

FAX: (517) 393-2608



* - * - * - FENCE
- - - DISTANCE NOT TO SCALE
R - RECORDED / M - MEASURED
O - SET IRON & CAP #31503
● - FOUND CORNER AS INDICATED

DATE AUG. 25, 1997

FIELD WORK BY MB GB

DRAWN BY MB

CHECKED BY DKR

PROJECT NO. 97.0446

SHEET NO. 2 OF 3

CERTIFIED BOUNDARY SURVEY

Liber

8 Page

15

PREPARED FOR:

PRUDENTIAL-HUBBELL
1020 S. CREYTS RD.
LANSING, MI. 48917

LEGAL DESCRIPTION (PARCEL 5):

THAT PART OF THE NORTHEAST 1/4 OF THE NORTHEAST 1/4 OF SECTION 23, T2N, R2W, AURELIUS TOWNSHIP, INGHAM COUNTY, MICHIGAN, DESCRIBED AS: COMMENCING AT THE NORTHEAST CORNER OF SECTION 23; THENCE S00°05'00"W, 560.25 FEET ALONG THE EAST LINE OF SECTION 23 TO THE POINT OF BEGINNING OF THE FOLLOWING DESCRIBED PARCEL: THENCE S00°05'00"W, 270.00 FEET ALONG THE EAST LINE OF SECTION 23; THENCE N89°45'35"W, 325.00 FEET PARALLEL WITH THE SOUTH LINE OF THE NORTHEAST 1/4 OF THE NORTHEAST 1/4 SECTION 23; THENCE N00°05'00"E, 270.00 FEET PARALLEL WITH THE EAST LINE OF SECTION 23; THENCE S89°45'35"E, 325.00 FEET PARALLEL WITH THE SOUTH LINE OF THE NORTHEAST 1/4 OF THE NORTHEAST 1/4 OF SECTION 23 TO THE POINT OF BEGINNING. CONTAINS 2.01 ACRES, MORE OR LESS. SUBJECT TO A RIGHT OF WAY FOR EDGAR ROAD AND ANY OTHER EASEMENTS OR RESTRICTIONS OF USE OR RECORD.

LEGAL DESCRIPTION (PARCEL 6):

THAT PART OF THE NORTHEAST 1/4 OF THE NORTHEAST 1/4 OF SECTION 23, T2N, R2W, AURELIUS TOWNSHIP, INGHAM COUNTY, MICHIGAN, DESCRIBED AS: BEGINNING AT THE NORTHEAST CORNER OF SECTION 23; THENCE S00°05'00"W, 560.25 FEET ALONG THE EAST LINE OF SECTION 23; THENCE N89°45'35"W, 325.00 FEET PARALLEL WITH THE SOUTH LINE OF THE NORTHEAST 1/4 OF THE NORTHEAST 1/4 OF SECTION 23; THENCE N00°05'00"E, 560.19 FEET PARALLEL WITH THE EAST LINE OF SECTION 23 TO THE NORTH LINE OF SECTION 23; THENCE S89°46'10"E, 325.00 FEET ALONG THE NORTH LINE OF SECTION 23 TO THE POINT OF BEGINNING. CONTAINS 4.18 ACRES, MORE OR LESS. SUBJECT TO RIGHT OF WAYS FOR EDGAR ROAD AND BUNKER ROAD, ALSO SUBJECT TO ANY OTHER EASEMENTS OR RESTRICTIONS OF USE OR RECORD.

SECTION CORNER WITNESSES:

NORTH 1/4 CORNER, SECTION 23, T2N, R2W
RECORDED IN LIBER 1, PAGE 81, INGHAM COUNTY RECORDS
FD. 1/2" BAR IN CENTERLINE OF BUNKER ROAD


FD. NAIL & TAG #18998 IN N. SIDE 30" CHERRY	S50°E	42.11'
FD. NAIL & TAG #18998 IN N. SIDE 10" OAK	S05°E	17.52'
FD. NAIL & TAG #18998 IN N.W. SIDE 12" OAK	S20°W	24.61'
FD. NAIL & TAG #18998 IN N.W. SIDE 18" OAK	S60°W	44.81'

NORTHEAST CORNER, SECTION 23, T2N, R2W
RECORDED IN LIBER 6, PAGE 343, INGHAM COUNTY RECORDS
FD. 1/2" BAR IN CENTERLINE OF BUNKER ROAD AND CENTERLINE OF EDGAR ROAD

FD. NAIL & TAG #18998 IN N. SIDE UTILITY POLE	N65°E	84.34'
FD. NAIL & TAG #18998 IN E. SIDE 28" ELM	N15°W	131.17'
SET NAIL & TAG #31603 IN E. SIDE 30" ELM	N13°W	169.62'
SET NAIL & TAG #31603 IN N. SIDE 10" WILLOW	S65°W	109.55'

EAST 1/4 CORNER, SECTION 23, T2N, R2W
RECORDED IN LIBER 6, PAGE 343, INGHAM COUNTY RECORDS
FD. 1/2" BAR IN CENTERLINE OF EDGAR ROAD AND CENTERLINE OF LYONS ROAD

FD. NAIL & TAG #18998 IN W. SIDE 28" CHERRY	N45°E	57.26'
FD. NAIL & TAG #18998 IN E. SIDE 60" OAK	N25°W	50.08'
SET NAIL & TAG #31603 IN S. SIDE 60" OAK	N85°W	33.08'
FD. NAIL & TAG #18998 IN W. SIDE 30" WALNUT	S10°E	107.00'



CERTIFICATE OF SURVEY

I, Douglas K. Richardson, do hereby certify that this survey was performed under my direct supervision and fully complies with the requirements of Public Act 132 of 1970, as amended, that we have verified or established the corners of the parcel as indicated, and that the ratio of closure of the unadjusted field observation is no greater than 1 part in 5000.

Douglas K. Richardson
Professional Surveyor No. 31603

LEDY SURVEY GROUP

3135 PINE TREE ROAD, SUITE C
LANSING, MICHIGAN 48911

PHONE: (517) 393-2902
FAX: (517) 393-2608



* * * FENCE
- - - DISTANCE NOT TO SCALE
R = RECORDED / M = MEASURED
O = SET IRON & CAP #31603
● = FOUND CORNER AS INDICATED

DATE AUG. 25, 1997





FIELD WORK BY	MB GB
DRAWN BY	MB
CHECKED BY	DKR
PROJECT NO.	97.0446
SHEET NO.	3 OF 3

CERTIFICATE OF SURVEY

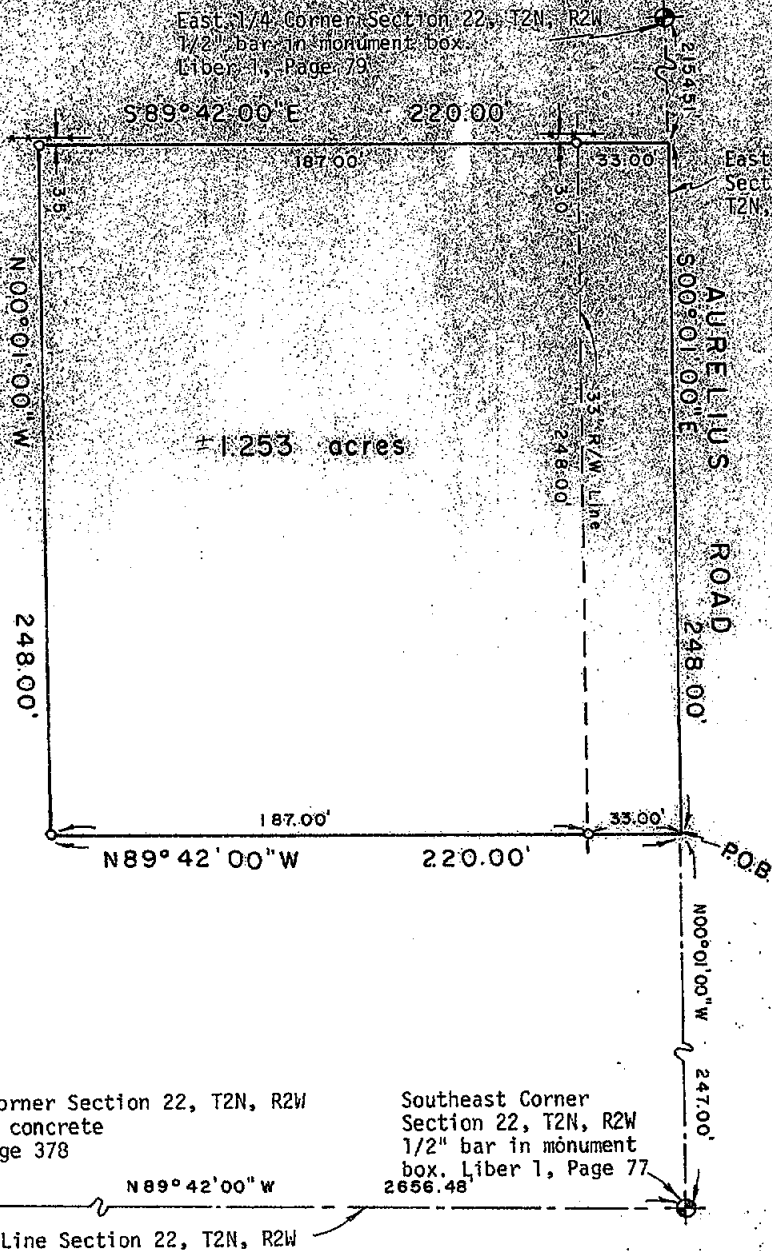
FOR: J.B. and Amy Finch
1470 Aurelius Road
Mason, MI 48854

RECORDED
980013371
03/30/1998 12:53:40
REGISTER OF DEEDS
Paula Johnson
INGHAM COUNTY, MI

LEGEND:

1. All dimensions are in feet and decimals thereof.
2. 1/2" bar and I.D. cap have been placed at all points marked "o".
3.  indicates government corner.
4.  indicates not to scale.
5.  indicates described property line.
6.  indicates fence line.
7. All bearings are relative and referenced to a Survey as recorded in Liber 6, Pages 1239-1241 of Ingham County Survey Records.

East 1/4 Corner Section 22, T2N, R2W
1/2" bar in monument box
Liber 1, Page 79



POLARIS
SURVEYING CO.

3081 Holt Road
Mason, Michigan 48854
517/676-3630

fld. survey	RL	Feb 98	Sec. 22, T 2N, R 2W
drawn	RL	Feb 98	Co. Ingham
sheet 1 of 2	Drawing number A-4353		

CERTIFICATE OF SURVEY**SURVEYED DESCRIPTION OF PROPERTY:**

A parcel of land located in the Southeast 1/4 of Section 22, Town 2 North, Range 2 West, Aurelius Township, Ingham County, Michigan, the surveyed boundary being described as commencing at the Southeast Corner of said Section 22; thence North 00°01'00" West along the East line of said Section 22 a distance of 247.00 feet to the point of beginning of this description; thence North 89°42'00" West parallel to the South line of said Section 22 a distance of 220.00 feet; thence North 00°01'00" West parallel to the East line of said Section 22 a distance of 248.00 feet; thence South 89°42'00" East parallel to the South line of said Section 22 a distance of 220.00 feet to a point on the East line of said Section 22; thence South 00°01'00" East along the East line of said Section 22 a distance of 248.00 feet to the point of beginning; said parcel containing more or less 1.253 acres; said parcel subject to the rights of the public across Aurelius Road; said parcel subject to all other easements and restrictions of record.

WITNESSES TO GOVERNMENT CORNERS:

South 1/4 Corner Section 22, T2N, R2W. 1/2" bar in concrete. Liber 4, Page 378.

Set nail and 1 1/4" brass tag East side 48" maple mag. az. 335°, 27.13'
Set nail and 1 1/4" brass tag S. side 30" maple mag. az. 290°, 105.29'
Set nail and 1 1/4" brass tag N. side 12" walnut mag. az. 260°, 99.15'
Set nail and 1 1/4" brass tag North side 8" maple mag. az. 112°, 79.70'

Southeast Corner Section 22, T2N, R2W. 1/2" bar in monument box. Liber 1, Page 77.

Found nail and 1 1/4" brass tag E. side 20" maple mag. az. 210°, 63.70'
Found nail and 1 1/4" brass tag S. side 28" maple mag. az. 68°, 65.80'
Found nail and 1 1/4" brass tag West side 12" maple mag. az. 26°, 78.93'
Found nail and 1 1/4" brass tag N. side 24" maple mag. az. 265°, 162.82'

East 1/4 Corner Section 22, T2N, R2W. 1/2" bar in monument box. Liber 1, Page 79.

Found nail and 1 1/4" brass tag West side 8" walnut mag. az. 43°, 52.90'
Found nail and 1 1/4" brass tag E. side 24" walnut mag. az. 343°, 78.11'
Found nail and 1 1/4" brass tag N. side 10" walnut mag. az. 91°, 37.37'
Found nail and 1 1/4" brass tag NE side 12" double basswood mag. az. 288°, 38.34'

CERTIFICATE OF SURVEY:

I hereby state to the parties named hereon that I have surveyed a parcel of land previously described as:

Beginning at the Southeast corner of Section 22, thence North 30 rods, thence West 42 rods, thence South 30 rods, thence East 42 rods to the point of beginning, except beginning on the South line of Section 22 at a point 220 feet West of the Southeast corner of said Section, thence West 220 feet, thence North 495 feet; thence East 220 feet; thence South 495 feet to the point of beginning, and except beginning on the South line of Section 22 at a point 440 feet West of the Southeast corner of Section, thence West 253 feet; thence North 495 feet; thence East 253 feet; thence South 495 feet to the point of beginning, and except beginning on the Southeast corner of Section 22, thence West 220 feet; thence North 247 feet; thence East 220 feet; thence South 247 feet to the point of beginning; all in the Southeast 1/4 of Section 22, Town 2 North, Range 2 West, Aurelius Township, Ingham County, Michigan.

and that I have set permanent markers to all corners of said parcel and that the more particular surveyed description of said parcel is as indicated hereon.

This survey complies with the requirements of P.A.M. 232 of 1970 as amended. This survey was performed with an error of closure no greater than a ratio of 1 in 40,000 based upon unadjusted field measurements.

Ronnie M. Lester 2/24/98
Ronnie M. Lester, Professional Surveyor #18998



POLARIS
SURVEYING CO.

3081 Holt Road
Mason, Michigan 48854
517/676-3630

fld. survey	RL	Feb 98	Sec. 22, T 2N, R 2W
drawn	RL	Feb 98	Co. Ingham
sheet 2 of 2		Drawing number	A-4353

CERTIFICATE OF SURVEY

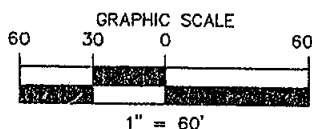
RECORDED
990005639
03/03/1999 13:52:57
REGISTER OF DEEDS
Paula Johnson
INGHAM COUNTY, MI

SE COR., T2N, R2W, SEC. 23
AURELIUS TWP. INGHAM CO.
1/2" Bar in asphalt
centerline Toles Road 1.4'± East
of Edgar Road
Witnesses:
N&T #18998 SE side utility pole
stump, N60°E 40.50'
N&T W. side 36" Maple,
N20 60.81'
C cable riser, S45°E 44.82'
N&T #28414 E. side 6" Maple,
S30°W 89.86'

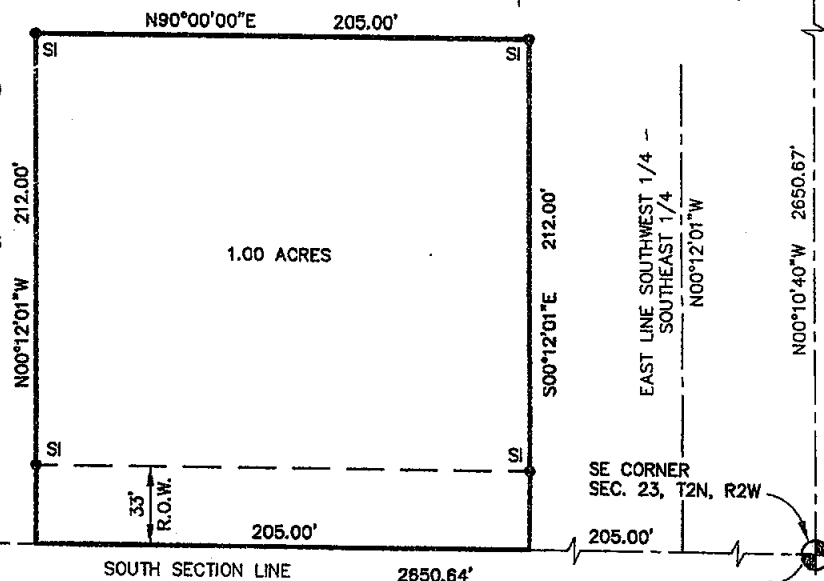
E 1/4 COR., T2N, R2W, SEC. 23
AURELIUS TWP. INGHAM CO.
1/2" Bar in Asphalt 1.8'± W. of
centerline Edgar Road
Witnesses:
N&T #28414 SW side 48" Maple, N30°W 49.74'
N&T #31603 S. side 48" Ash, N70°W 33.12'
N&T #18894 W. side 20" Cherry, N60°E 57.41'
N&T #18998 W. side 36" Ash, S10°E 106.95'

RECORDING SPACE

E 1/4 CORNER
SEC. 23, T2N, R2W



S 1/4 COR., T2N, R2W, SEC. 23
AURELIUS TWP. INGHAM CO.
1/2" Bar in Monument Box
centerline Toles Road
Witnesses:
N&T #28414 W. side 10"
Cherry, NSW 27.41'
N&T #28414 N. side triple
6" Cherry, 149.33' S85°W
N&T #28414 S. side wood
post, N85°E 204.52'
N&T #28414 N. side 18"
Poplar, S85°E 143.19'



Legal Description:

A part of the Southwest 1/4 of the Southeast 1/4 of Section 23, T2N, R2W, Aurelius Township, Ingham County, Michigan, described as beginning at a point on the South line of said Section 23, N90°00'00"E 915.32 feet from the South 1/4 corner of said Section 23; thence N00°12'01"W 212.00 feet parallel with the East line of the Southwest 1/4 of the Southeast 1/4 of said Section 23; thence N90°00'00"E 205.00 feet parallel with the South line of said Section 23; thence S00°12'01"E 212.00 feet parallel with the East line of the Southwest 1/4 of the Southeast 1/4 of said Section 23 to the South Section line; thence S90°00'00"W 205.00 feet along the South line of said Section 23 to the point of beginning, containing 1.00 acres of land, more or less, and subject to any easements or rights of way of record.

The basis of bearing for this survey is based on assuming N90°00'00"E on the South Section line.

I hereby certify that I have surveyed and mapped the land above platted and/or described on September 1, 1998, and that the ratio of closure on the unadjusted field observation of such survey was 1/15,000, and that all the requirements of P.A. 132, 1970 have been complied with.

Maurice H. Mahieu
Maurice H. Mahieu P.S. #28414



LEGEND

ALL DIMENSIONS ARE IN FEET AND DECIMALS THEREOF
D= DEEDED
P= PLATTED
M= MEASURED
PROPERTY CORNER IRON ●
CONCRETE MONUMENT ○
FENCE LINE —X—X—X—X—



WOLVERINE ENGINEERS & SURVEYORS, INC
312 NORTH ST. MASON, MICHIGAN 48854
PHONE (517) 678-9200

SURVEY FOR:	TIM WILLIAMS
FIELD SURVEY:	TS & TC
DATE:	9-17-98
DRAWN BY:	MJM
SHEET:	1 OF 1
SCALE:	1" = 60'
JOB NO.:	980632

REV: XXXX.DWG

DRAWING: 980632S.DWG

CERTIFICATE OF SURVEY

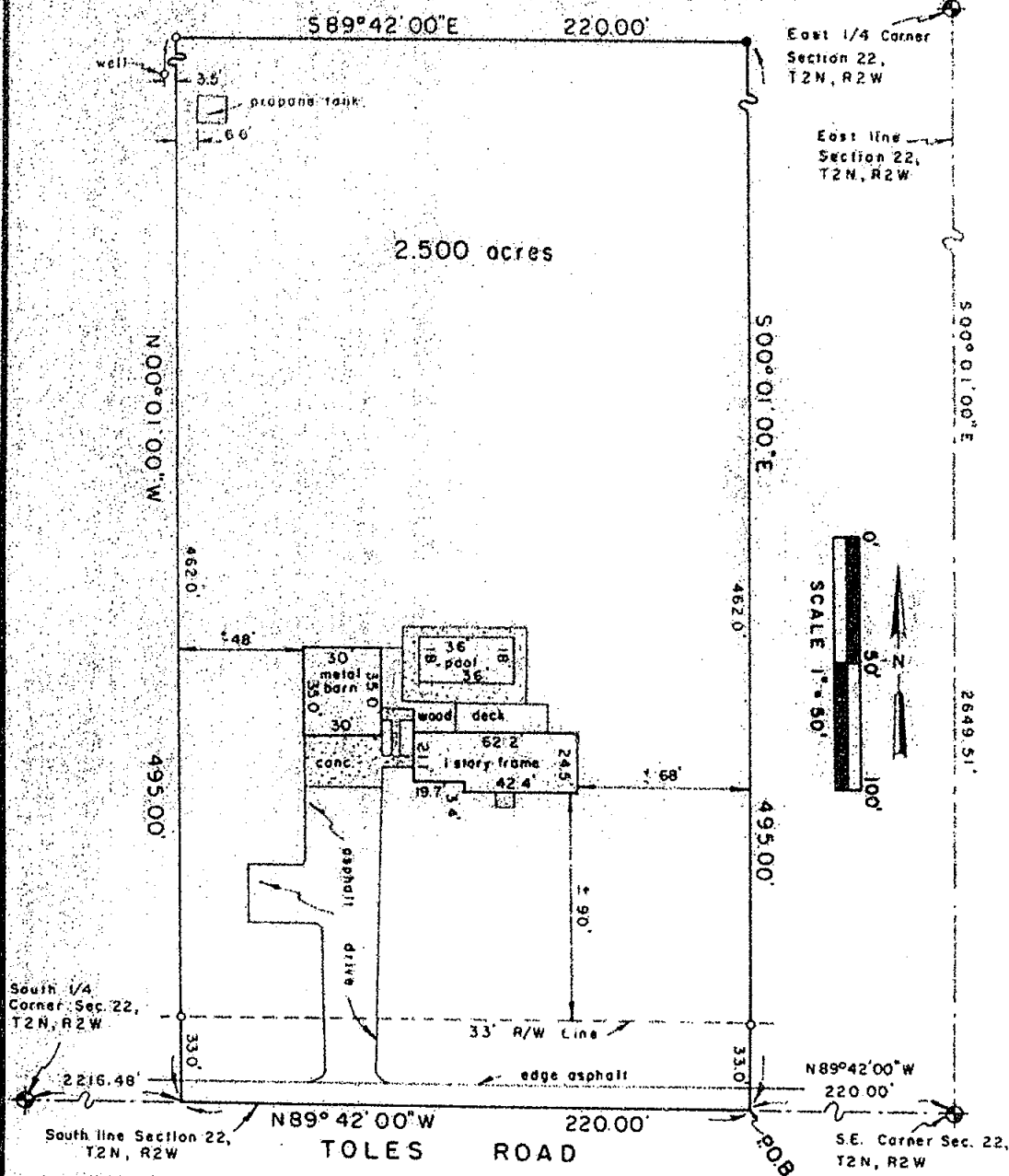
FOR: Douglas L. and Daria A. Hudson
4528 Toles Road
Mason, MI 48854



2000-017627
Page 1 of 2
05/03/2000 03:23P

LEGEND:

1. All dimensions are in feet and decimals thereof.
2. 1/2" bar and I.D. cap have been placed at all points marked "o".
3. Existing survey marker was found at point marked "e".
4. indicates government corner.
5. indicates not to scale.
6. indicates described property line.
7. All bearings are relative and referenced to a Survey as recorded in Liber 8, Pages 120-121 of Ingham County Survey Records.



POLARIS
SURVEYING CO.

3081 Holt Road
Mason, Michigan 48854
517/676-3630

fld. survey	RL	Apr 00	Sec. 22, T 2N, R 2W
drawn	RL	Apr 00	Co. Ingham
sheet 1 of 2		Drawing number	A-4421



2000-017627
Page: 2 of 2
05/03/2000 03:23P

CERTIFICATE OF SURVEY

SURVEYED DESCRIPTION OF PROPERTY:

A parcel of land located in the Southeast 1/4 of Section 22, Town 2 North, Range 2 West, Aurelius Township, Ingham County, Michigan, the surveyed boundary being described as commencing at the Southeast Corner of said Section 22; thence North 89°42'00" West along the South line of said Section 22 a distance of 220.00 feet to the point of beginning of this description; thence continuing North 89°42'00" West along the South line of said Section 22 a distance of 220.00 feet; thence North 00°01'00" West parallel to the East line of said Section 22 a distance of 495.00 feet; thence South 89°42'00" East parallel to the South line of said Section 22 a distance of 220.00 feet; thence South 00°01'00" East parallel to the East line of said Section 22 a distance of 495.00 feet to the point of beginning; said parcel containing 2.500 acres; said parcel subject to the rights of the public across Toles Road; said parcel subject to all other easements and restrictions of record.

WITNESSES TO GOVERNMENT CORNERS:

South 1/4 Corner Section 22, T2N, R2W. 1/2" bar in concrete. Liber 4, Page 378.

Nail and 1 1/4" brass tag East side 48" maple mag. az. 335°, 27.13'

Nail and 1 1/4" brass tag S. side 30" maple mag. az. 290°, 105.29'

Nail and 1 1/4" brass tag N. side 12" walnut mag. az. 260°, 99.15'

Nail and 1 1/4" brass tag North side 8" maple mag. az. 112°, 79.70'

Southeast Corner Section 22, T2N, R2W. 1/2" bar in monument box. Liber 1, Page 77.

Nail and 1 1/4" brass tag E. side 20" maple mag. az. 210°, 63.70'

Nail and 1 1/4" brass tag S. side 28" maple mag. az. 68°, 65.80'

Nail and 1 1/4" brass tag West side 12" maple mag. az. 26°, 78.93'

Nail and 1 1/4" brass tag N. side 24" maple mag. az. 265°, 162.82'

East 1/4 Corner Section 22, T2N, R2W. 1/2" bar in monument box. Liber 1, Page 79.

Nail and 1 1/4" brass tag West side 8" walnut mag. az. 43°, 52.90'

Nail and 1 1/4" brass tag E. side 24" walnut mag. az. 343°, 78.11'

Nail and 1 1/4" brass tag N. side 10" walnut mag. az. 91°, 37.37'

Nail and 1 1/4" brass tag NE side 12" double basswood mag. az. 288°, 38.34'

CERTIFICATE OF SURVEY:

I hereby state to the parties named hereon that I have surveyed a parcel of land previously described as:

Beginning on the South line of Section 22 at a point 220 feet West of the Southeast corner of section; thence West 220 feet; thence North 495 feet; thence East 220 feet; thence South 495 feet to the point of beginning on the Southeast 1/4 of Section 22, Town 2 North, Range 2 West, Aurelius Township, Ingham County, Michigan.

and that I have found or set permanent markers, as noted hereon, to all corners of said parcel and that the more particular surveyed description of said parcel is as indicated hereon.

This survey complies with the requirements of P.A. 132 of 1970 as amended. This survey was performed with an error of closure no greater than a ratio of 1 in 40,000 based upon unadjusted field datum.

Ronnie M. Lester 4/12/00

Ronnie M. Lester, Professional Surveyor #18998



POLARIS
SURVEYING CO.

3081 Holt Road
Mason, Michigan 48854
517/676-3630

fld. survey	RL	Apr 00	Sec. 22, T 2N, R 2W
drawn	RL	Apr 00	Co. Ingham
sheet 2 of 2	Drawing number A-4421		

Paula Johnson
INGHAM COUNTY
REGISTER OF DEEDS
POLARIS SURVEYING CO

L-8 P-720


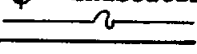
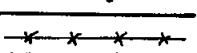
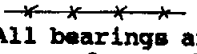
RECORDED
SURV 11.00

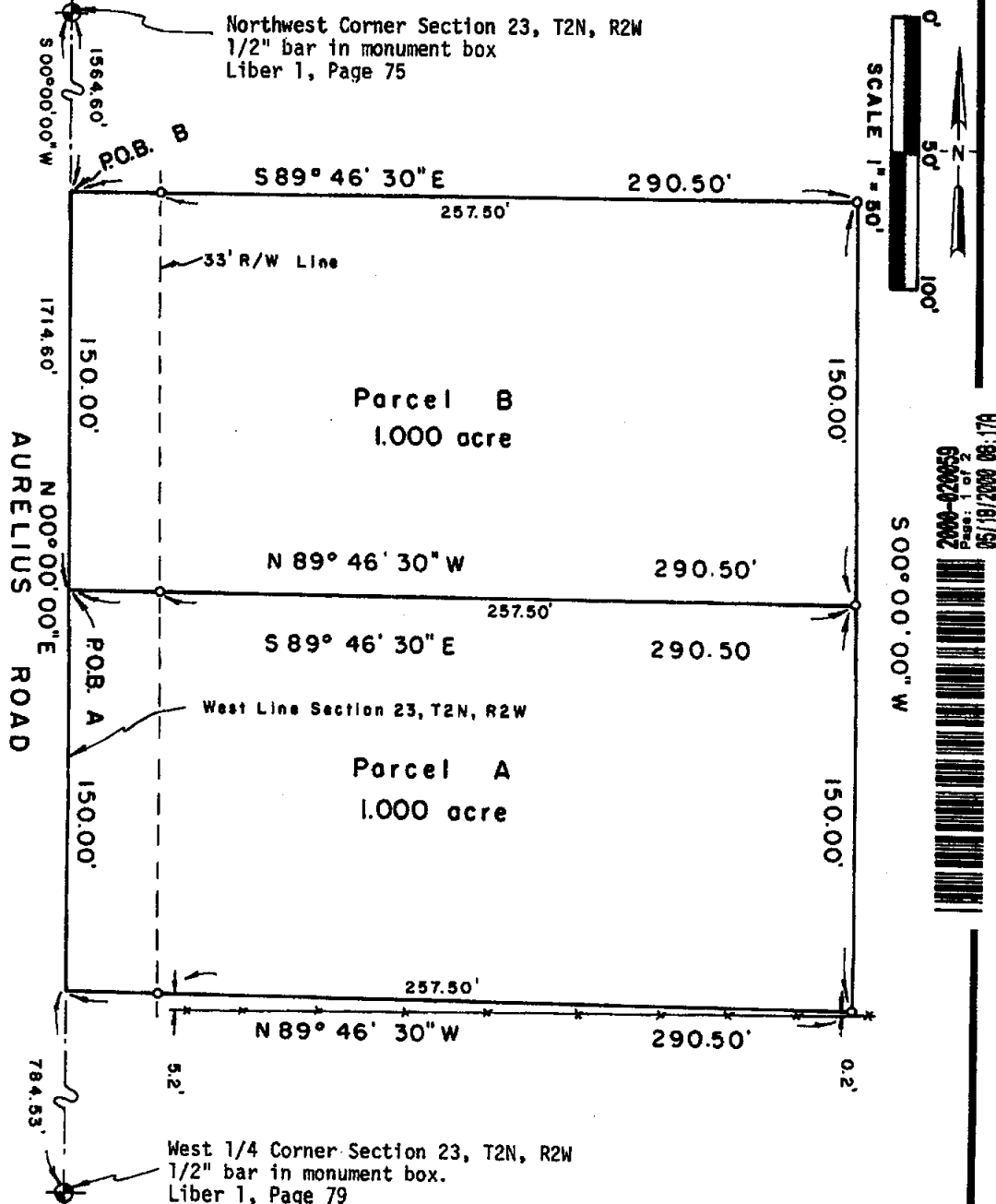
2000-020059

CERTIFICATE OF SURVEY

FOR: Douglas P. Strouse
1119 N. Aurelius Road
Mason, MI 48854

LEGEND:

1. All dimensions are in feet and decimals thereof.
2. 1/2" bar and I.D. cap have been placed at all points marked "o".
3.  indicates government corner.
4.  indicates not to scale.
5.  indicates described property line.
6.  indicates fence line.
7. All bearings are noted in degrees (°) minutes (') and seconds (") and are referenced to a Survey as recorded in Liber 1, Page 45 of Ingham County Survey Records.



POLARIS
SURVEYING CO.

3081 Holt Road
Mason, Michigan 48854
517/676-3630

fld. survey	RL	Apr 00	Sec. 23 , T 2N , R 2W
drawn	RL	Apr 00	Co. Ingham
sheet 1 of 2	Drawing number A-4423		



2000-020059
Page: 2 of 2
05/18/2000 08:17A

CERTIFICATE OF SURVEY

SURVEYED DESCRIPTIONS OF PARCELS:

Parcel A: A parcel of land located in the Northwest 1/4 of Section 23, Town 2 North, Range 2 West, Aurelius Township, Ingham County, Michigan, the surveyed boundary of said parcel being described as commencing at the Northwest corner of said Section 23; thence South 00°00'00" West along the West line of said Section 23 a distance of 1,714.60 feet to the point of beginning of this description; thence South 89°46'30" East a distance of 290.50 feet; thence South 00°00'00" West parallel to the West line of said Section 23 a distance of 150.00 feet; thence North 89°46'30" West a distance of 290.50 feet to a point on the West line of said Section 23; thence North 00°00'00" East along the West line of said Section 23 a distance of 150.00 feet to the point of beginning; said parcel containing 1.000 acre; said parcel subject to the rights of the public across Aurelius Road; said parcel subject to all other easements and restrictions of record.

Parcel B: A parcel of land located in the Northwest 1/4 of Section 23, Town 2 North, Range 2 West, Aurelius Township, Ingham County, Michigan, the surveyed boundary of said parcel being described as commencing at the Northwest corner of said Section 23; thence South 00°00'00" West along the West line of said Section 23 a distance of 1,564.60 feet to the point of beginning of this description; thence South 89°46'30" East a distance of 290.50 feet; thence South 00°00'00" West parallel to the West line of said Section 23 a distance of 150.00 feet; thence North 89°46'30" West a distance of 290.50 feet to a point on the West line of said Section 23; thence North 00°00'00" East along the West line of said Section 23 a distance of 150.00 feet to the point of beginning; said parcel containing 1.000 acre; said parcel subject to the rights of the public across Aurelius Road; said parcel subject to all other easements and restrictions of record.

WITNESSES TO GOVERNMENT CORNERS:

Northwest Corner Section 23, T2N, R2W, L1, P75. 1/2" bar in mon. box.
N.E. corner foundation restored school house mag. az. 230°, 134.95'
N.E. corner frame garage mag. az. 250°, 112.49'
Found nail and tag #18998 W. side 18" walnut mag. az. 60°, 45.28'
Set galvanized nail and 1 1/2" aluminum tag stamped "PS 18998 WITNESS"
W. side 18" walnut mag. az. 31°, 60.60'
West 1/4 Corner Section 23, T2N, R2W, L1, P79.
Found nail and tag #18998 W. side 8" walnut mag. az. 43°, 52.90'
Found nail and tag #18998 E. side 24" walnut mag. az. 343°, 78.11'
Found nail and tag #18998 N. side 10" walnut mag. az. 91°, 37.37'
Found nail and tag #18998 NE side 12" basswood mag. az. 288°, 38.34'

CERTIFICATE OF SURVEY:


I hereby state to the parties named hereon that I have surveyed two parcels of land out of a tract of land previously described as:

That part of the SW 1/4 of the NW 1/4 of Section 23, T2N, R2W, Aurelius Township, Ingham County, Michigan, described as: Beginning on the West line of Section 23, around a point 1324.45 feet South of the NW corner of the NW 1/4 of Section 23, said point being the NW corner of said SW 1/4 of the NW 1/4 of Section 23; thence South 89°46'57" East, 1326.77 feet on the N. line of said SW 1/4 of the NW 1/4 of Section 23; thence South 00°00'40" West, 613.24 feet on the East line of said SW 1/4 of the NW 1/4 of Section 23; thence South 89°43'20" West 1000.66 feet; thence North 82.0 feet; thence North 89°46'30" West, 326.03' to the West line of Section 23 at a point 784.3 feet North of the West 1/4 corner of Section 23; thence North 540.15 feet on the West line of Section 23 to point of beginning.

and that I have set permanent corners to all corners of said parcels and that the more particular surveyed descriptions of said parcels are as indicated hereon.

This survey complies with the requirements of P.M.S. 1380N1E49'0" as amended. This survey was performed with an error of closure not greater than a ratio of 1 in 40,000 based upon unadjusted field notes.

Ronnie M. Lester 4/25/00
Ronnie M. Lester, Professional Surveyor #18998



POLARIS
SURVEYING CO.
3081 Holt Road
Mason, Michigan 48854
517/676-3630

fld. survey	RL	Apr 00	Sec. 23, T 2N, R 2W
drawn	RL	Apr 00	Co. Ingham
sheet 2 of 2		Drawing number	A-4423

Paula Johnson
INGHAM COUNTY
REGISTER OF DEEDS
ENGINEERING & SURVEYING

L-8 P-860

SURV 11.00


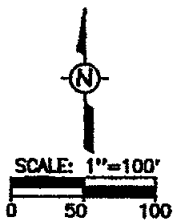
2001-021723

CERTIFICATE OF SURVEY

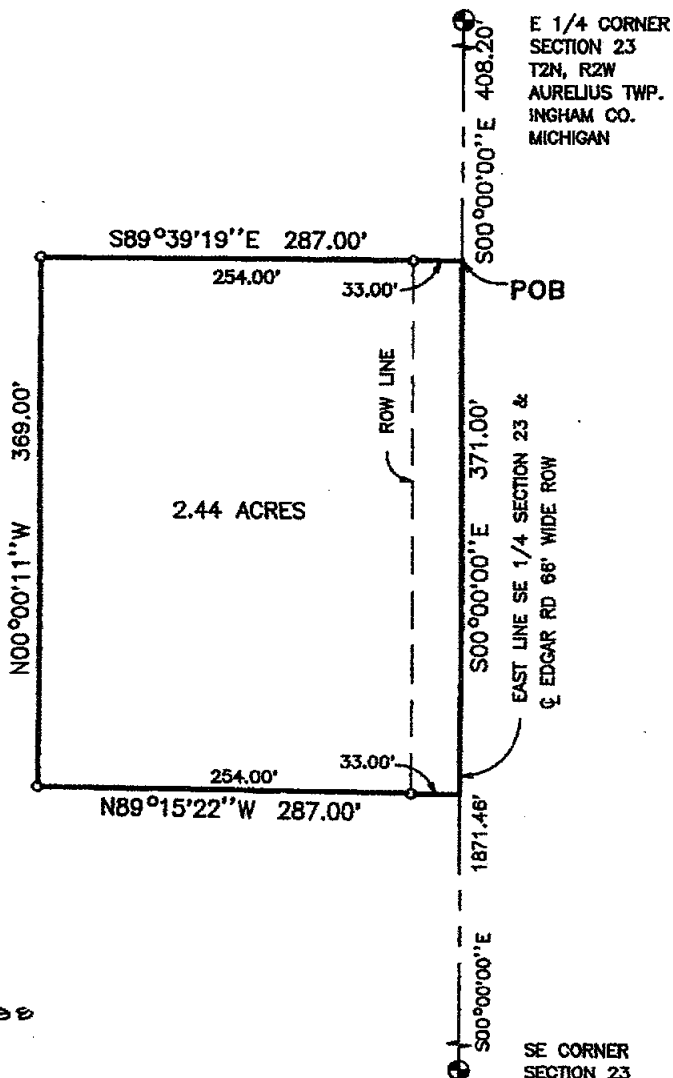
For: Gary Haynes

LEGAL DESCRIPTION:

A parcel of land in the North 1/2 of the SE 1/4 of Section 23, T2N, R2W, Aurelius Township, Ingham County, Michigan: the surveyed boundary of said parcel being described as commencing at the East 1/4 Corner of Section 23, T2N, R2W, Michigan Meridian; thence S00°00'00"E, along the East line of the Southeast 1/4 of said Section, 408.20 feet to the POINT OF BEGINNING; thence S00°00'00"E, continuing along said East line, 371.00 feet; thence N89°15'22"W, 287.00 feet; thence N00°00'11"W, 369.00 feet; thence S89°39'19"E, 287.00 feet to the point of beginning; said parcel contains 2.44 acres.



16 EX 5-11-98



LEGEND

1. Bearings are relative and are based on the East line of the SE 1/4 of Section 23, T2N, R2W, which was assumed to bear S 00°00'00" E.
2. All dimensions are in feet.
3. ——— indicates boundary of described parcel.
4. - - - - - indicates old fence line.
5. ——— indicates distance not to scale.
6. o indicates a set 5/8 inch diameter by 24 inch long rebar with cap imprinted "LS 28409", unless otherwise noted.



SE 1/4 Section 23, T2N, R2W
Aurelius Twp., Ingham Co., Mi

May 4, 1998

Job No. 33-727
Sheet 1 of 2

585 JEWETT ROAD
MASON, MICHIGAN 48854
517-676-6565



2001-021723
Page: 2 of 2
05/09/2001 08:12A

CERTIFICATE OF SURVEY

For: Gary Haynes

CORNERS OF THE UNITED STATES PUBLIC LAND SURVEY
Section 23, T2N, R2W, Aurelius Township, Ingham County, Michigan

K-8 T2N R2W East 1/4 Corner Section 23 Recorded Liber 7 Page 375

1/2" Iron Bar

Nail & Tag (18994) 20" Cherry	N60°E	57.40'
Nail & Tag (18994) 6" Wood Post	S45°E	44.10'
Nail & Tag (18994) Stump of Utility Pole	N45°E	49.94'
Nail & Tag (DKR 31603) South Side 48" Willow	N80°W	33.15'

K-9 T2N R2W Southeast Corner Section 23 Recorded Liber 7 Page 375

1/2" Iron Bar

Nail & Tag (Unreadable) West Side 4" Maple	Naz. 137°	57.43'
Nail & Tag (18998) South Side 24" Oak	Naz. 82°	138.59'
Nail & Tag (18998) Stump of Utility Pole	N60°E	40.50'
Nail & Tag (25832) 30" Maple	N20°E	60.55'

CERTIFICATE OF SURVEY

I hereby certify to the party named hereon, that we have, at his direction, surveyed and cut out 1 parcel from land previously described for tax purposes as:


N 1/2 of SE 1/4 of Sec 23, T2N, R2W.

that we performed the fieldwork for this survey on April 29, 1998; that we used fence posts set by Gary Haynes to determine the area to be surveyed and cut out and that we have set (on April 29, 1998) permanent markers at all corners of the boundary of this parcel.

This survey complies with the requirements of Act 132 of P.A. 1970.

This survey was performed with a ratio of closure on the unadjusted field observations of 1 in 5000.

R. L. Enger 5-11-98
Ronald L. Enger, LLS No. 28409



585 JEWETT ROAD
MASON, MICHIGAN 48854
517-676-6565

SE 1/4 Section 23, T2N, R2W,
Aurelius Twp., Ingham Co., Michigan

May 4, 1998




Job No. 33-727
Sheet 2 of 2

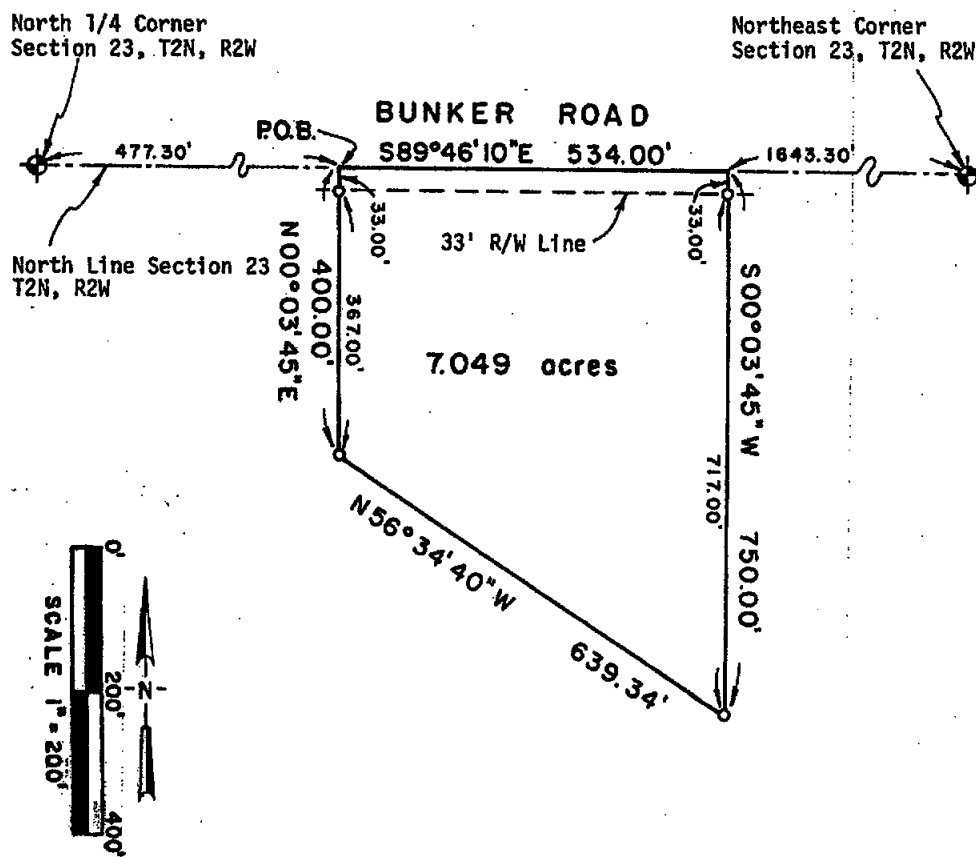
CERTIFICATE OF SURVEY

FOR: Owen J. Faust
4165 West Bunker Road
Mason, MI 48854

Paula Johnson
INGHAM COUNTY
REGISTER OF DEEDS
POLARIS SURVEYING COMPANY
RECORDED
L-8 P-1090
BLRV 11.00
2003-012880
2003-012880
Page: 1 of 2
02/24/2003 03:37P

LEGEND:

1. All dimensions are in feet and decimals thereof.
2. 1/2" bar and I.D. cap have been placed at all points marked "o".
3.  indicates government corner.
4.  indicates not to scale.
5.  indicates described property line.
6. All bearings are relative and referenced to a survey as recorded in Liber 8, Page 662, Ingham County Survey Records.



POLARIS
SURVEYING CO.

3081 Holt Road
Mason, Michigan 48854
517/676-3630

fid. survey	RL	Jan 03	Sec. 23, T 2N, R 2W
drawn	RL	Jan 03	Co. Ingham
sheet 1 of 2	Drawing number	A-4507a	

CERTIFICATE OF SURVEY

LEGAL DESCRIPTION:

A parcel of land in the Northeast 1/4 of Section 23, T2N, R2W, Aurelius Township, Ingham County, Michigan; the surveyed boundary of said parcel being described as Commencing at the North 1/4 corner of said Section 23; thence South 89°46'10" East along the North line of said Section 23 a distance of 477.30 feet to the point of beginning of this description; thence South 89°46'10" East continuing along the North line of said Section 23 a distance of 534.00 feet; thence South 00°03'45" West parallel to the East line of the Northwest 1/4 of the Northeast 1/4 of said Section 23 a distance of 750.00 feet; thence North 56°34'40" West a distance of 639.34 feet; thence North 00°03'45" East a distance of 400.00 feet to the point of beginning; said parcel containing more or less 7.049 acres; said parcel subject to the rights of the public across Bunker Road; said parcel subject to all easements and restrictions of record.

WITNESSES TO GOVERNMENT CORNERS:

Northeast corner Section 23, T2N, R2W. Liber 6, Page 343. 1/2" bar.
P.K. nail in South side 15" elm, 284° az., 180.7'
P.K. nail in South side utility pole, 65° az., 84.4'
Nail and tag #18998 East side 36" cottonwood, 351° az., 131.1'
Centerline North end 36" c.m.p., 315° az., 39.5'

North 1/4 corner Section 23, T2N, R2W. Liber 1, Page 81. 1/2" bar.
Nail and tag #18998 North side 40" cherry, 130° az., 42.2'
Nail and tag #18998 North side 15" oak, 245° az., 44.9'
Nail and tag #18998 North side 12" oak, 227° az., 24.7'
Nail and tag #18998 North side 12" oak, 168° az., 17.7'

CERTIFICATE OF SURVEY:

I hereby state to the parties named hereon that I have surveyed a parcel of land out of a tract of land previously surveyed and recorded in Liber 6, Pages 1239-1241 of Ingham County Survey Records and that this survey supersedes a survey as recorded in Liber 8, Page 661 of Ingham County Records and that I have set permanent markers to all corners of said parcel and that the more particular surveyed description of said parcel is as designated hereon.

This survey complies with the requirements of P.A. 132 of 1970 as amended.

This survey was performed with an error of closure no greater than a ratio of 1 in 40,000 based upon unadjusted field datum.



Ronnie M. Lester 1/07/2003
Ronnie M. Lester, Professional Surveyor #18998



2003-012880
Page: 1 of 2
02/24/2003 03:37P

POLARIS
SURVEYING CO.

3081 Holt Road
Mason, Michigan 48854
517/676-3630

fld. survey	RL	Jan 03	Sec. 23 , T 2N , R 2W
drawn	RL	Jan 03	Co. Ingham
sheet 2 of 2		Drawing number	A-4507d

Paula Johnson
INGHAM COUNTY
REGISTER OF DEEDS
POLARIS SURVEYING COMPANY

L-8 P-1091

RECORDED SURV 13.00 2003-012881

CERTIFICATE OF SURVEY

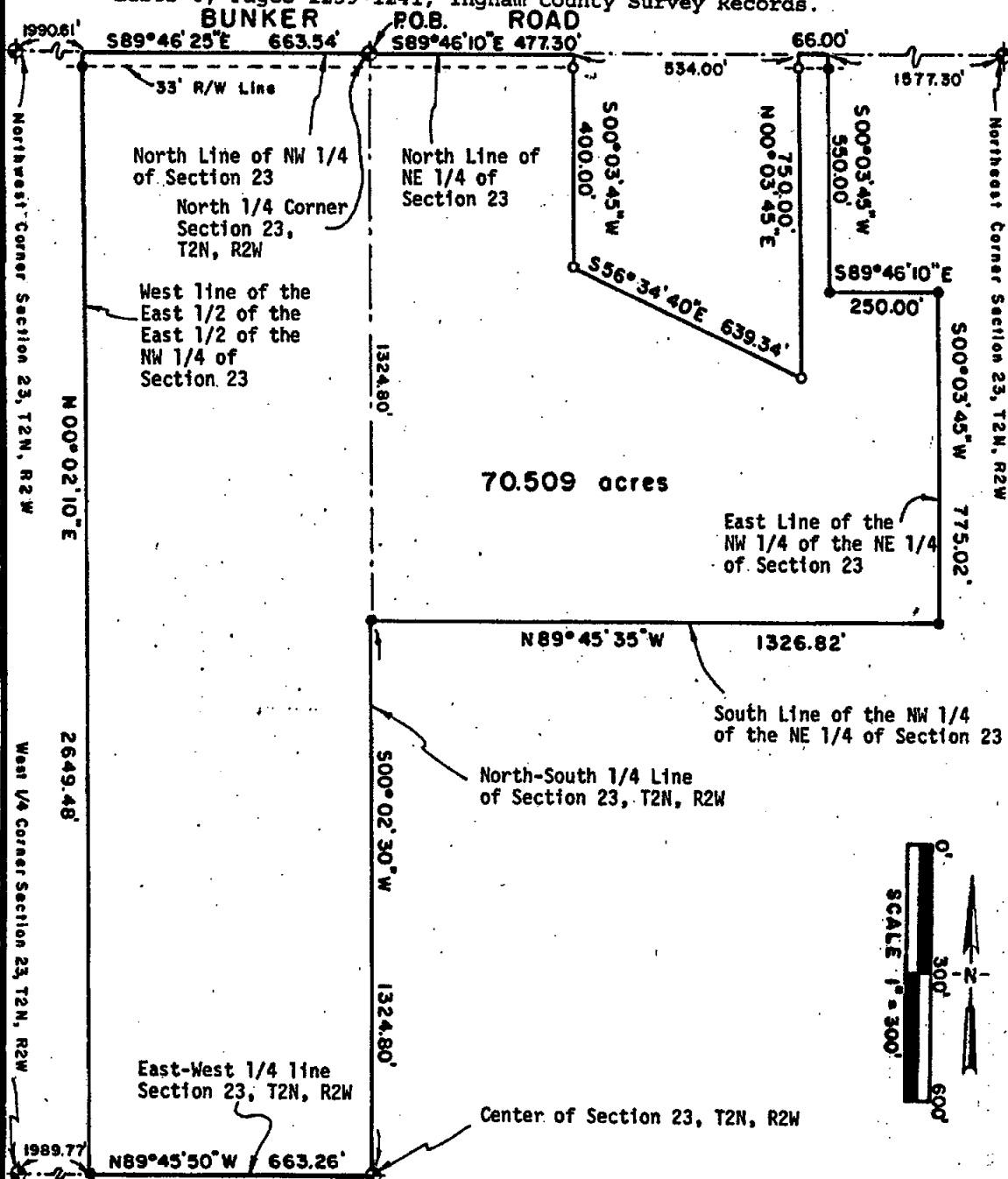
FOR: Owen J. Faust/West Bunker Land Co., L.L.C.
4165 West Bunker Road
Mason, MI 48854



2003-012881
Page: 1 of 3
02/24/2003 03:37P

LEGEND:

1. All dimensions are in feet and decimals thereof.
2. 1/2" bar and I.D. cap have been placed at all points marked "O".
3. Existing survey markers were found at all points marked "•".
4. indicates government corner.
5. indicates not to scale.
6. indicates described property line.
7. All bearings are relative and referenced to a survey as recorded in Liber 6, Pages 1239-1241, Ingham County Survey Records.



POLARIS
SURVEYING CO.

3081 Holt Road
Mason, Michigan 48854
517/676-3630

fld. survey	RL	Jan 03	Sec. 23, T 2N, R 2W
drawn	RL	Jan 03	Co. Ingham
sheet 1 of 3	Drawing number A-4507b		

CERTIFICATE OF SURVEY



2003-012881
Page: 2 of 3
02/24/2003 03:37P

LEGAL DESCRIPTION:

A parcel of land in the Northeast 1/4 and the Northwest 1/4 of Section 23, T2N, R2W, Aurelius Township, Ingham County, Michigan; the surveyed boundary of said parcel being described as Beginning at the North 1/4 corner of said Section 23; thence South 89°46'10" East along the North line of the Northeast 1/4 of said Section 23 a distance of 477.30 feet; thence South 00°03'45" West parallel to the East line of the Northwest 1/4 of the Northeast 1/4 of said Section 23 a distance of 400.00 feet; thence South 56°34'40" East a distance of 639.34 feet; thence North 00°03'45" East parallel to the East line of the Northwest 1/4 of the Northeast 1/4 of said Section 23 a distance of 750.00 feet to a point on the North line of the Northeast 1/4 of said Section 23; thence South 89°46'10" east along the North line of the Northeast 1/4 of said Section 23 a distance of 66.00 feet; thence South 00°03'45" West parallel to the East line of the Northwest 1/4 of the Northeast 1/4 of said Section 23 a distance of 550.00 feet; thence South 89°46'10" East parallel to the North line of the Northeast 1/4 of said Section 23 a distance of 250.00 feet to a point on the East line of the Northwest 1/4 of the Northeast 1/4 of said Section 23; thence South 00°03'45" West along the East line of the Northwest 1/4 of the Northeast 1/4 of said Section 23 a distance of 775.02 feet; thence North 89°45'35" West along the South line of the Northwest 1/4 of the Northeast 1/4 of said Section 23 a distance of 1326.82 feet to a point on the North-South 1/4 line of said Section 23; thence South 00°02'30" West along the North-South 1/4 line of said Section 23 a distance of 1324.80 feet to the Center of said Section 23; thence North 89°45'50" West along the East-West 1/4 line of said Section 23 a distance of 663.26 feet to the West line of the East 1/2 of the East 1/2 of the Northwest 1/4 of said Section 23; thence North 00°02'10" East along the West line of the East 1/2 of the East 1/2 of the Northwest 1/4 of said Section 23 a distance of 2649.48 feet to a point on the North line of the Northwest 1/4 of said Section 23; thence South 89°46'25" East along the North line of the Northwest 1/4 of said Section 23 a distance of 663.54 feet to the point of beginning; said parcel containing more or less 70.509 acres; said parcel subject to the rights of the public across Bunker Road; said parcel subject to all easements and restrictions of record.

WITNESSES TO GOVERNMENT CORNERS:

Northeast corner Section 23, T2N, R2W. Liber 6, Page 343. 1/2" bar.
P.K. nail in South side 15" elm, 284° az., 180.7'
P.K. nail in South side utility pole, 65° az., 84.4'
Nail and tag #18998 East side 36" cottonwood, 351° az., 131.1'
Centerline North end 36" c.m.p., 315° az., 39.5'

North 1/4 corner Section 23, T2N, R2W. Liber 1, Page 81. 1/2" bar.
Nail and tag #18998 North side 40" cherry, 130° az., 42.2'
Nail and tag #18998 North side 15" oak, 245° az., 44.9'
Nail and tag #18998 North side 12" oak, 227° az., 24.7'
Nail and tag #18998 North side 12" oak, 168° az., 17.7'

Northwest corner Section 23, T2N, R2W. Liber 1, Page 75. 1/2" bar in monument box.
Northeast corner of old school building, 230° az., 133.8'
Northeast corner frame garage, 250° az., 112.5'
Set nail and tag in South side 24" walnut, 60° az., 45.3'
Set nail and tag in West side 18" walnut, 31° az., 60.6'

West 1/4 corner Section 23, T2N, R2W. Liber 1, Page 79. 1/2" bar in monument box.
Set nail and tag in East side 24" walnut, 343° az., 78.1'
Set nail and tag in West side 8" walnut, 43° az., 52.9'
Set nail and tag in North side 10" walnut, 91° az., 37.4'
Set nail and tag in Northeast side 12" double basswood, 288° az., 38.3'

continued on page three

POLARIS
SURVEYING CO.

3081 Holt Road
Mason, Michigan 48854
517/676-3630

fld. survey	RL	Jan 03	Sec. 23, T 2N, R 2W
drawn	RL	Jan 03	Co. Ingham
sheet 2 of 3	Drawing number A-4507b		



2003-012881
Page: 3 of 3
02/24/2003 03:37P

CERTIFICATE OF SURVEY

continued from page two

Center of Section 23, T2N, R2W. Liber 7, Page 334. 1/2" bar and cap adjacent 3/4"x 24" bar.

Set nail and tag in South side 36" multi basswood, 58° az., 9.8'

Set nail and tag in East side 10" hickory, 322° az., 8.0'

Set nail and tag in East side 12" hickory, 353° az., 3.3'

Set nail and tag in West side twin 10" ash, 172° az., 25.4'

CERTIFICATE OF SURVEY:


I hereby state to the parties named hereon that I have surveyed a parcel of land out of a tract of land previously surveyed and recorded in Liber 6, Pages 1239-1241 of Ingham County Survey Records and that this survey supersedes a survey as recorded in Liber 8, Page 661 of Ingham County Records and that I have found or set, as noted hereon, permanent markers to all corners of said parcel and that the more particular surveyed description of said parcel is as designated hereon.

This survey complies with the requirements of P.A. 132 of 1970 as amended.

This survey was performed with an error of closure no greater than a ratio of 1 in 40,000 based upon unadjusted field datum.

Ronnie M. Lester 1/7/2003

Ronnie M. Lester, Professional Surveyor #18998



POLARIS
SURVEYING CO.

3081 Holt Road
Mason, Michigan 48854
517/676-3630

fld. survey	RL	Jan 03	Sec. 23, T 2N, R 2W
drawn	RL	Jan 03	Co. Ingham
sheet 3 of 3	Drawing number A-4507b		

CERTIFICATE OF SURVEY

FOR: Douglas P. Strouse
1119 S. Aurelius Road
Mason, MI 48854

Paula Johnson
INGHAM COUNTY
REGISTER OF DEEDS

L-8 P-1168

RECORDED

SURV 17.00

2003-066857



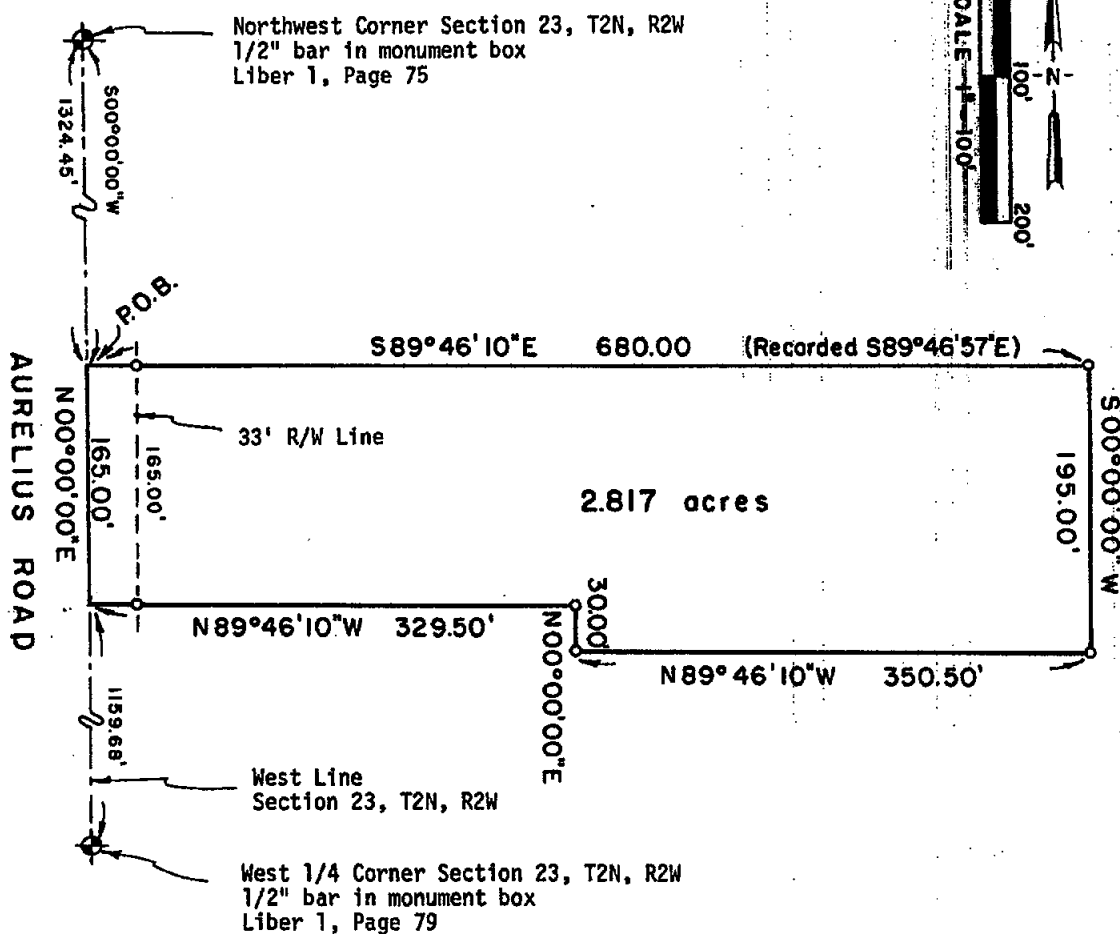
2003-066857

Page: 1 of 2

07/29/2003 09:01A

LEGEND:

1. All dimensions are in feet and decimals thereof.
2. 1/2" bar and I.D. cap have been placed at all points marked "o".
3. indicates government corner.
4. indicates not to scale.
5. indicates described property line.
6. indicates fence line.
7. All bearings are noted in degrees (°) minutes (') and seconds (") and are referenced to a Survey as recorded in Liber 8, Page 720 of Ingham County Survey Records.



POLARIS
SURVEYING CO.

3081 Holt Road
Mason, Michigan 48854
517/676-3630

fld. survey	RL	May 03	Sec: 23, T 2N, R 2W
drawn	RL	May 03	Co. Ingham
sheet 1 of 2		Drawing number	A-4515

CERTIFICATE OF SURVEY



2003-066857
Page: 2 of 2
07/29/2003 09:01A

SURVEYED DESCRIPTION OF PARCEL:

A parcel of land located in the Northwest 1/4 of Section 23, Town 2 North, Range 2 West, Aurelius Township, Ingham County, Michigan, the surveyed boundary of said parcel being described as commencing at the Northwest corner of said Section 23; thence South 00°00'00" West along the West line of said Section 23 a distance of 1,324.45 feet to the point of beginning of this description; thence South 89°46'10" East a distance of 680.00 feet; thence South 00°00'00" West parallel to the West line of said Section 23 a distance of 195.00 feet; thence North 89°46'10" West a distance of 350.50 feet; thence North 00°00'00" East parallel to the West line of said Section 23 a distance of 30.00 feet; thence North 89°46'10" West a distance of 329.50 feet to a point on the West line of said Section 23; thence North 00°00'00" East along the West line of said Section 23 a distance of 165.00 feet to the point of beginning; said parcel containing 2.817 acres; said parcel subject to the rights of the public across Aurelius Road; said parcel subject to all other easements and restrictions of record.

WITNESSES TO GOVERNMENT CORNERS:

Northwest Corner Section 23, T2N, R2W, L1, P75. 1/2" bar in mon. box.
N.E. corner foundation restored school house mag. az. 230°, 134.95'
N.E. corner frame garage mag. az. 250°, 112.49'
Found nail and tag #18998 W. side 18" walnut mag. az. 60°, 45.28'
Found nail and 1 1/2" aluminum tag stamped "PS 18998 WITNESS" W. side 18" walnut mag. az. 31°, 60.60'

West 1/4 Corner Section 23, T2N, R2W. 1/2" bar in mon. box. L1, P79.
Found nail and tag #18998 W. side 8" walnut mag. az. 43°, 52.90'
Found nail and tag #18998 E. side 24" walnut mag. az. 343°, 78.11'
Found nail and tag #18998 N. side 10" walnut mag. az. 91°, 37.37'
Found nail and tag #18998 NE side 12" basswood mag. az. 288°, 38.34'

CERTIFICATE OF SURVEY:

I hereby state to the parties named hereon that I have surveyed a parcel of land out of a tract of land previously described as:

That part of the SW 1/4 of the NW 1/4 of Section 23, T2N, R2W, Aurelius Township, Ingham County, Michigan, described as: Beginning on the West line of Section 23, around a point 1324.45 feet South of the NW corner of the NW 1/4 of Section 23, said point being the NW corner of said SW 1/4 of the NW 1/4 of Section 23; thence South 89°46'57" East, 1326.77 feet on the N. line of said SW 1/4 of the NW 1/4 of Section 23; thence South 00°00'40" West, 613.24 feet on the East line of said SW 1/4 of the NW 1/4 of Section 23; thence South 89°43'20" West 1000.66 feet; thence North 82.0 feet; thence North 89°46'30" West, 326.03' to the West line of Section 23 at a point 784.3 feet North of the West 1/4 corner of Section 23; thence North 540.15 feet on the West line of Section 23 to point of beginning.

and that I have set permanent markers to all corners of said parcel and that the more particular surveyed description of said parcel is as indicated hereon.

This survey complies with the requirements of P.A. 132 of 1970 as amended. This survey was performed with an error of closure no greater than a ratio of 1 in 40,000 based upon unadjusted field datum.

Ronnie M. Lester 5/02/2003
Ronnie M. Lester, Professional Surveyor #18998



POLARIS
SURVEYING CO.

3081 Holt Road
Mason, Michigan 48854
517/676-3630

fld. survey	RL	May 03	Sec. 23, T 2N, R 2W
drawn	RL	May 03	Co. Ingham
sheet 2 of 2		Drawing number	A-4515

CERTIFICATE OF SURVEY

FOR: Owen J. Faust
4165 West Bunker Road
Mason, MI 48854

Paula Johnson
INGHAM COUNTY
REGISTER OF DEEDS

L-8 P-1169

RECORDED

SURV 17.00

2003-066858



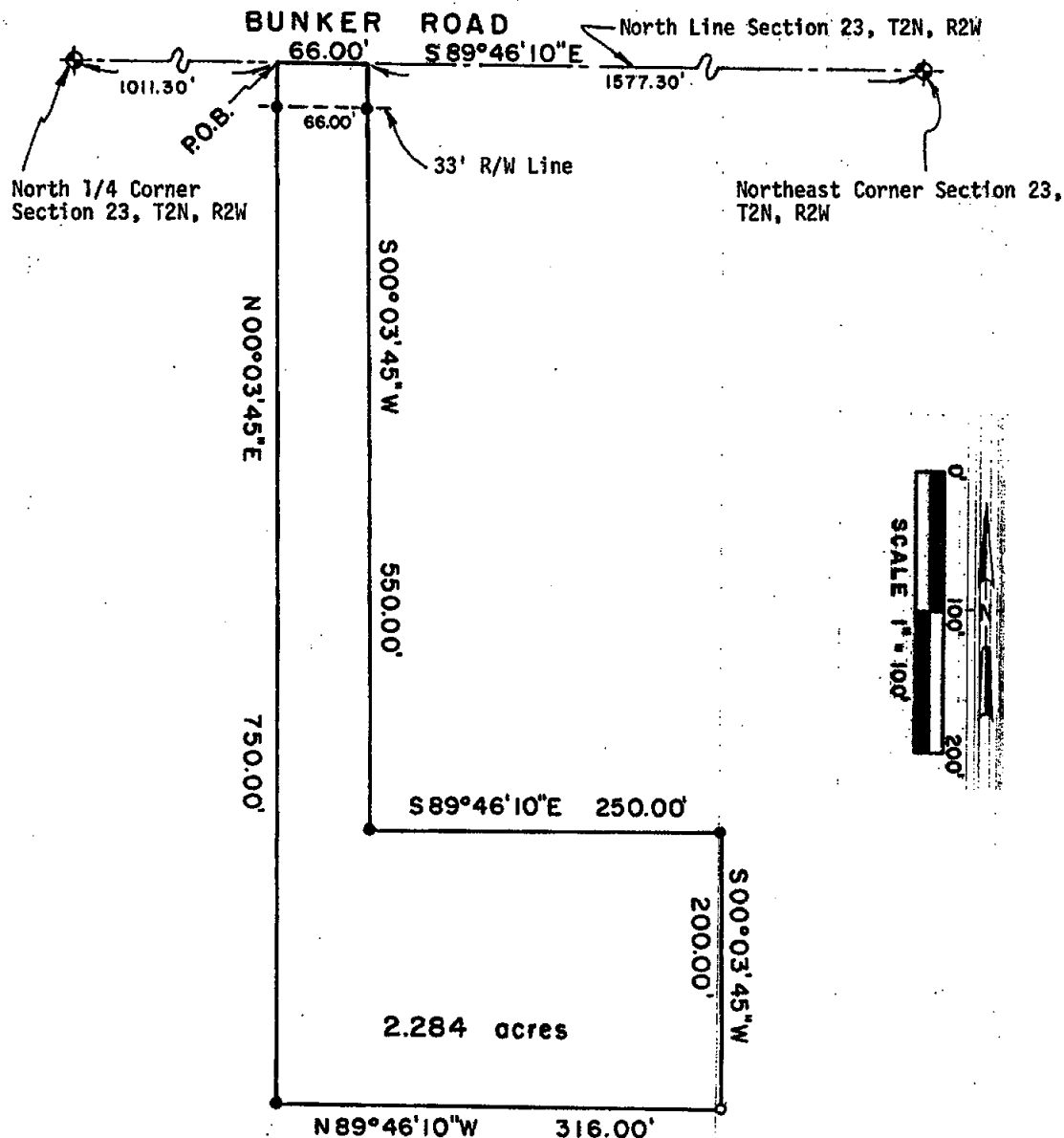
2003-066858

Page: 1 of 2

07/29/2003 09:01A

LEGEND:

1. All dimensions are in feet and decimals thereof.
2. 1/2" bar and I.D. cap have been placed at all points marked "o".
3. Existing survey markers were found at all points marked "•".
4. indicates government corner.
5. indicates not to scale.
6. indicates described property line.
7. All bearings are relative and referenced to a survey as recorded in Liber 8, Page 1091, Ingham County Survey Records.



POLARIS
SURVEYING CO.

3081 Holt Road
Mason, Michigan 48854
517/676-3630

fld. survey	RL	May 03	Sec. 23, T 2N, R 2W
drawn	RL	May 03	Co. Ingham
sheet 1 of 2	Drawing number A-4516 d		

CERTIFICATE OF SURVEY



2003-066858
Page: 2 of 2
07/29/2003 09:01A

LEGAL DESCRIPTION:

A parcel of land in the Northeast 1/4 of Section 23, T2N, R2W, Aurelius Township, Ingham County, Michigan; the surveyed boundary of said parcel being described as Commencing at the North 1/4 corner of said Section 23; thence South 89°46'10" East along the North line of said Section 23 a distance of 1011.30 feet to the point of beginning of this description; thence South 89°46'10" East continuing along the North line of said Section 23 a distance of 66.00 feet; thence South 00°03'45" West parallel with the East line of the Northwest 1/4 of the Northeast 1/4 of said Section 23 a distance of 550.00 feet; thence South 89°46'10" East parallel with the North line of the Northeast 1/4 of said Section 23 a distance of 250.00 feet; thence South 00°03'45" West parallel with the East line of the Northwest 1/4 of the Northeast 1/4 of said Section 23 a distance of 200.00 feet; thence North 89°46'10" West parallel with the North line of the Northeast 1/4 of said Section 23 a distance of 316.00 feet; thence North 00°03'45" East a distance of 750.00 feet to the point of beginning; said parcel containing more or less 2.284 acres; said parcel subject to the rights of the public across Bunker Road; said parcel subject to all easements and restrictions of record.

WITNESSES TO GOVERNMENT CORNERS:

Northeast corner Section 23, T2N, R2W. Liber 6, Page 343. 1/2" bar.
P.K. nail in South side 15" elm, 284° az., 180.7'
P.K. nail in South side utility pole, 65° az., 84.4'
Nail and tag #18998 East side 36" cottonwood, 351° az., 131.1'
Centerline North end 36" c.m.p., 315° az., 39.5'

North 1/4 corner Section 23, T2N, R2W. Liber 1, Page 81. 1/2" bar.
Nail and tag #18998 North side 40" cherry, 130° az., 42.2'
Nail and tag #18998 North side 15" oak, 245° az., 44.9'
Nail and tag #18998 North side 12" oak, 227° az., 24.7'
Nail and tag #18998 North side 12" oak, 168° az., 17.7'

CERTIFICATE OF SURVEY:

I hereby state to the parties named hereon that I have surveyed a parcel of land out of a tract of land previously surveyed and recorded in Liber 8, Page 1091 of Ingham County Survey Records and that I have found or set, as noted hereon, permanent markers to all corners of said parcel and that the more particular surveyed description of said parcel is as designated hereon.

This survey complies with the requirements of P.A. 132 of 1970 as amended.

This survey was performed with an error of closure no greater than a ratio of 1 in 40,000 based upon unadjusted field datum.



Ronnie M. Lester 5/12/2003
Ronnie M. Lester, Professional Surveyor #18998

POLARIS
SURVEYING CO.

3081 Holt Road
Mason, Michigan 48854
517/676-3630

fld. survey	RL	May 03	Sec. 23, T 2N, R 2W
drawn	RL	May 03	Co. Ingham
sheet 2 of 2	Drawing number A-4516d		

CERTIFICATE OF SURVEY

FOR: Owen J. Faust/West Bunker Land Co., L.L.C.
4165 West Bunker Road
Mason, MI 48854

Paula Johnson
INGHAM COUNTY
REGISTER OF DEEDS




RECORDED

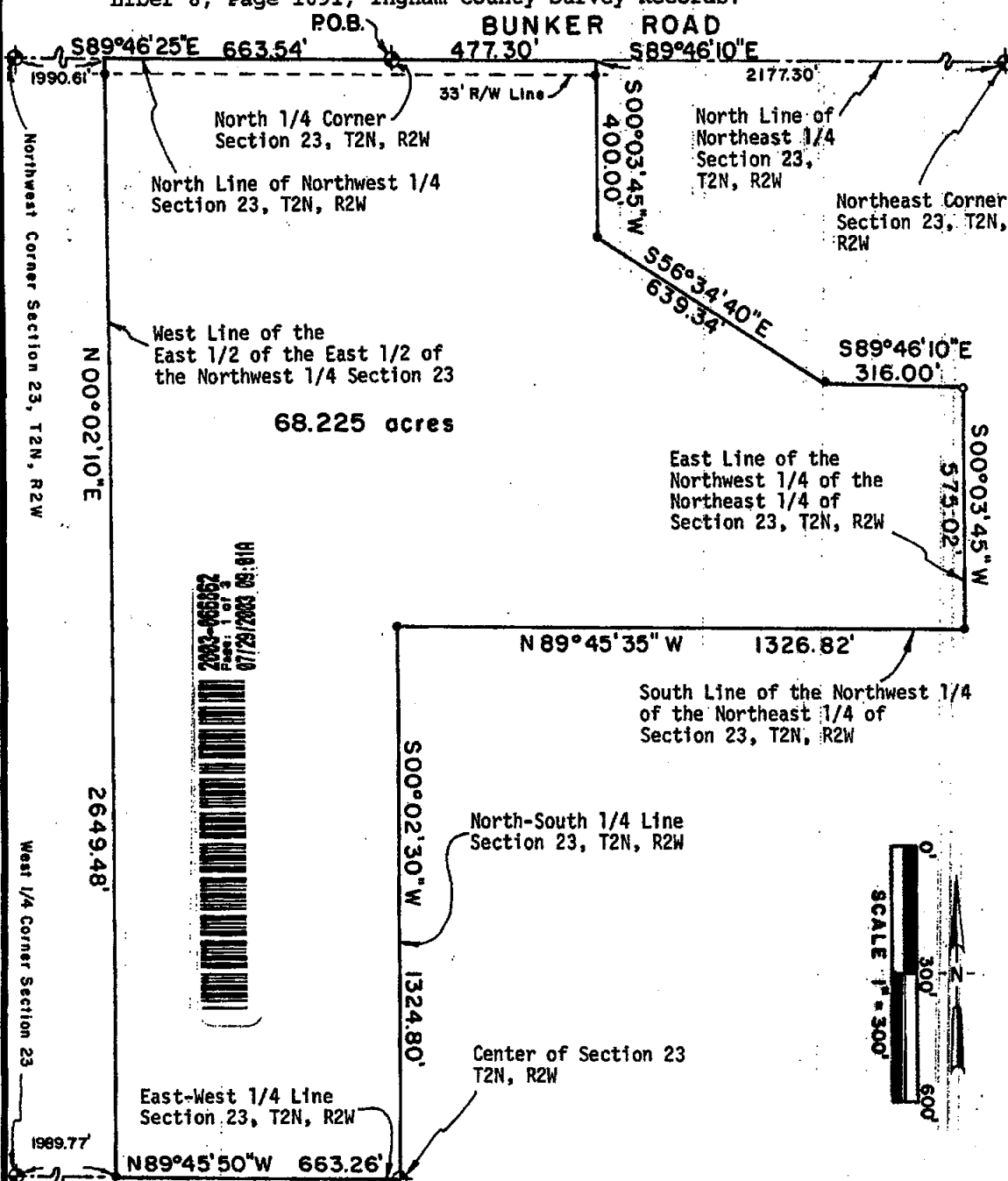
L-8 P-1173

SURV 28.89

2003-065862

LEGEND:

1. All dimensions are in feet and decimals thereof.
2. 1/2" bar and I.D. cap have been placed at all points marked "o".
3. Existing survey markers were found at all points marked "•".
4.  indicates government corner.
5.  indicates not to scale.
6.  indicates described property line.
7. All bearings are relative and referenced to a survey as recorded in Liber 8, Page 1091, Ingham County Survey Records.



POLARIS
SURVEYING CO.

3081 Holt Road
Mason, Michigan 48854
517/676-3630

fld. survey	RL	May 03	Sec. 23, T 2N, R 2W
drawn	RL	May 03	Co. Ingham
sheet 1 of 3		Drawing number	A-4516c

CERTIFICATE OF SURVEY

LEGAL DESCRIPTION:



2003-068862
Page: 2 of 3
07/29/2003 09:01A

A parcel of land in the Northeast 1/4 and the Northwest 1/4 of Section 23, T2N, R2W, Aurelius Township, Ingham County, Michigan; the surveyed boundary of said parcel being described as Beginning at the North 1/4 corner of said Section 23; thence South 89°46'10" East along the North line of the Northeast 1/4 of said Section 23 a distance of 477.30 feet; thence South 00°03'45" West parallel to the East line of the Northwest 1/4 of the Northeast 1/4 of said Section 23 a distance of 400.00 feet; thence South 56°34'40" East a distance of 639.34 feet; thence South 89°46'10" East parallel to the North line of the Northeast 1/4 of said Section 23 a distance of 316.00 feet to a point on the East line of the Northwest 1/4 of the Northeast 1/4 of said Section 23; thence South 00°03'45" West along the East line of the Northwest 1/4 of the Northeast 1/4 of said Section 23 a distance of 575.02 feet; thence North 89°45'35" West along the South line of the Northwest 1/4 of the Northeast 1/4 of said Section 23 a distance of 1326.82 feet to a point on the North-South 1/4 line of said Section 23; thence South 00°02'30" West along the North-South 1/4 line of said Section 23 a distance of 1324.80 feet to the Center of said Section 23; thence North 89°45'50" West along the East-West 1/4 line of said Section 23 a distance of 663.26 feet to the West line of the East 1/2 of the East 1/2 of the Northwest 1/4 of said Section 23; thence North 00°02'10" East along the West line of the East 1/2 of the East 1/2 of the Northwest 1/4 of said Section 23 a distance of 2649.48 feet to a point on the North line of the Northwest 1/4 of said Section 23; thence South 89°46'25" East along the North line of the Northwest 1/4 of said Section 23 a distance of 663.54 feet to the point of beginning; said parcel containing more or less 68.225 acres; said parcel subject to the rights of the public across Bunker Road; said parcel subject to all easements and restrictions of record.

WITNESSES TO GOVERNMENT CORNERS:

Northeast corner Section 23, T2N, R2W. Liber 6, Page 343. 1/2" bar.
P.K. nail in South side 15" elm, 284° az., 180.7'
P.K. nail in South side utility pole, 65° az., 84.4'
Nail and tag #18998 East side 36" cottonwood, 351° az., 131.1'
Centerline North end 36" c.m.p., 315° az., 39.5'

North 1/4 corner Section 23, T2N, R2W. Liber 1, Page 81. 1/2" bar.
Nail and tag #18998 North side 40" cherry, 130° az., 42.2'
Nail and tag #18998 North side 15" oak, 245° az., 44.9'
Nail and tag #18998 North side 12" oak, 227° az., 24.7'
Nail and tag #18998 North side 12" oak, 168° az., 17.7'

Northwest corner Section 23, T2N, R2W. Liber 1, Page 75. 1/2" bar in monument box.
Northeast corner of old school building, 230° az., 133.8'
Northeast corner frame garage, 250° az., 112.5'
Nail and tag in South side 24" walnut, 60° az., 45.3'
Nail and tag in West side 18" walnut, 31° az., 60.6'

West 1/4 corner Section 23, T2N, R2W. Liber 1, Page 79. 1/2" bar in monument box.
Nail and tag in East side 24" walnut, 343° az., 78.1'
Nail and tag in West side 8" walnut, 43° az., 52.9'
Nail and tag in North side 10" walnut, 91° az., 37.4'
Nail and tag in Northeast side 12" double basswood, 288° az., 38.3'

continued on page three

POLARIS
SURVEYING CO.

3081 Holt Road
Mason, Michigan 48854
517/676-3630

fld. survey	RL	May 03	Sec. 23, T 2N, R 2W
drawn	RL	May 03	Co. Ingham
sheet 2 of 3	Drawing number	A-4516c	

CERTIFICATE OF SURVEY

continued from page two

Center of Section 23, T2N, R2W. Liber 7, Page 334. 1/2" bar and cap adjacent 3/4"x 24" bar.

Nail and tag in South side 36" multi basswood, 58° az., 9.8'

Nail and tag in East side 10" hickory, 322° az., 8.0'

Nail and tag in East side 12" hickory, 353° az., 3.3'

Nail and tag in West side twin 10" ash, 172° az., 25.4'

CERTIFICATE OF SURVEY:

I hereby state to the parties named hereon that I have surveyed a parcel of land out of a tract of land previously surveyed and recorded in Liber 8, Pages 1091 of Ingham County Survey Records and that I have found or set, as noted hereon, permanent markers to all corners of said parcel and that the more particular surveyed description of said parcel is as designated hereon.

This survey complies with the requirements of P.A. 132 of 1970 as amended.

This survey was performed with an error of closure no greater than a ratio of 1 in 40,000 based upon unadjusted field datum.

Ronnie M. Lester 5/12/2003
Ronnie M. Lester, Professional Surveyor #18998



POLARIS
SURVEYING CO.

3081 Holt Road
Mason, Michigan 48854
517/676-3630

fld. survey	RL	May 03	Sec. 23, T 2N, R 2W
drawn	RL	May 03	Co. Ingham
sheet 3 of 3	Drawing number A-4516c		

CERTIFICATE OF SURVEY

FOR: Owen J. Faust
4165 West Bunker Road
Mason, MI 48854

Paula Johnson
INGHAM COUNTY
REGISTER OF DEEDS
OFFICIAL SEAL



L-8 P-1263

SURV 17.00

2003-105213



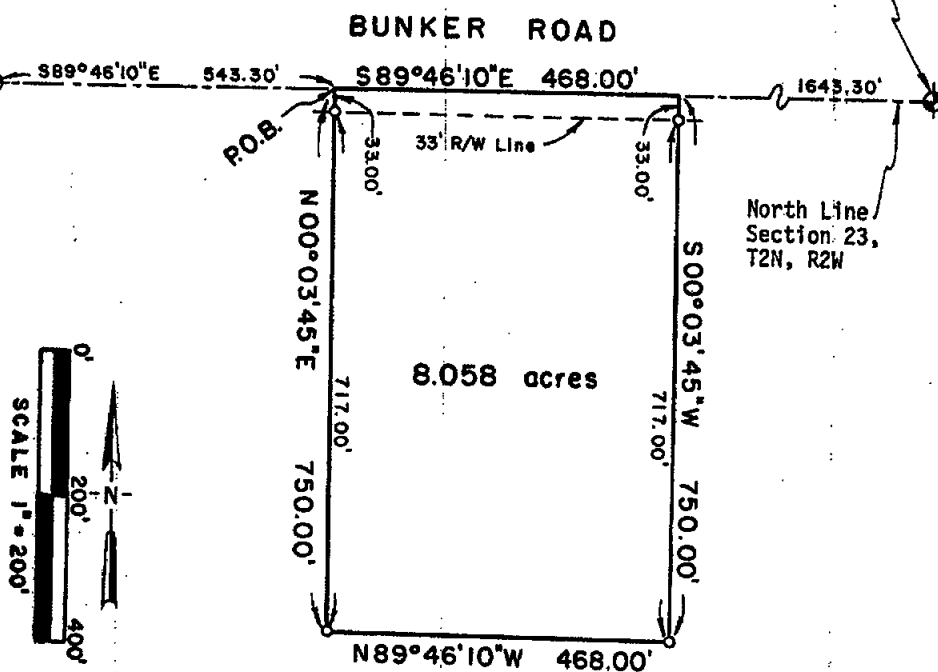
2003-105213
Page: 1 of 2
12/09/2003 08:33A

LEGEND:

1. All dimensions are in feet and decimals thereof.
2. 1/2" bar and I.D. cap have been placed at all points marked "o".
3. indicates government corner.
4. indicates not to scale.
5. indicates described property line.
6. All bearings are noted in degrees (°) minutes (') and seconds (") and are referenced to a Survey as recorded in Liber 8, Page 1090, Ingham County Survey Records.

North 1/4 Corner
Section 23, T2N, R2W

Northeast Corner
Section 23, T2N, R2W



POLARIS
SURVEYING CO.

3081 Holt Road
Mason, Michigan 48854
517/676-3630

fld. survey	RL	Sep 03	Sec. 23, T 2N, R 2W
drawn	RL	Sep 03	Co. Ingham
sheet 1 of 2	Drawing number	A-4536L	

CERTIFICATE OF SURVEY



2003-105213

Page: 2 of 2

12/09/2003 08:33A

LEGAL DESCRIPTION:

A parcel of land in the Northeast 1/4 of Section 23, T2N, R2W, Aurelius Township, Ingham County, Michigan; the surveyed boundary of said parcel being described as Commencing at the North 1/4 corner of said Section 23; thence South 89°46'10" East along the North line of said Section 23 a distance of 543.30 feet to the point of beginning of this description; thence South 89°46'10" East continuing along the North line of said Section 23 a distance of 468.00 feet; thence South 00°03'45" West parallel to the East line of the Northwest 1/4 of the Northeast 1/4 of said Section 23 a distance of 750.00 feet; thence North 89°46'10" West parallel with the North line of said Section 23 a distance of 468.00 feet; thence North 00°03'45" East a distance of 750.00 feet to the point of beginning; said parcel containing more or less 8.058 acres; said parcel subject to the rights of the public across Bunker Road; said parcel subject to all other easements and restrictions of record.

WITNESSES TO GOVERNMENT CORNERS:

Northeast corner Section 23, T2N, R2W. Liber 6, Page 343. 1/2" bar.
P.K. nail in South side 15" elm, 284° az., 180.7'
P.K. nail in South side utility pole, 65° az., 84.4'
Nail and tag #18998 East side 36" cottonwood, 351° az., 131.1'
Centerline North end 36" c.m.p., 315° az., 39.5'

North 1/4 corner Section 23, T2N, R2W. Liber 1, Page 81. 1/2" bar.
Nail and tag #18998 North side 40" cherry, 130° az., 42.2'
Nail and tag #18998 North side 15" oak, 245° az., 44.9'
Nail and tag #18998 North side 12" oak, 227° az., 24.7'
Nail and tag #18998 North side 12" oak, 168° az., 17.7'

CERTIFICATE OF SURVEY:

I hereby state to the parties named hereon that I have surveyed a parcel of land out of a tract of land previously surveyed and recorded in Liber 6, Pages 1239-1241 of Ingham County Survey Records and that this survey supersedes a survey as recorded in Liber 8, Page 1090 of Ingham County Records and that I have set permanent markers to all corners of said parcel and that the more particular surveyed description of said parcel is as designated hereon.

This survey complies with the requirements of P.A. 132 of 1970 as amended.

This survey was performed with an error of closure no greater than a ratio of 1 in 40,000 based upon unadjusted field datum.



Ronnie M. Lester 9/29/2003
Ronnie M. Lester, Professional Surveyor #18998

POLARIS
SURVEYING CO.

3081 Holt Road
Mason, Michigan 48854
517/676-3630

fld. survey	RL	Sep 03	Sec. 23, T 2N, R2W
drawn	RL	Sep 03	Co. Ingham
sheet 2 of 2		Drawing number	A-4536L



SURV 20.00

CERTIFICATE OF SURVEY

FOR: Owen J. Faust/West Bunker Land Co., L.L.C.
4165 West Bunker Road
Mason, MI 48854






2003-105216

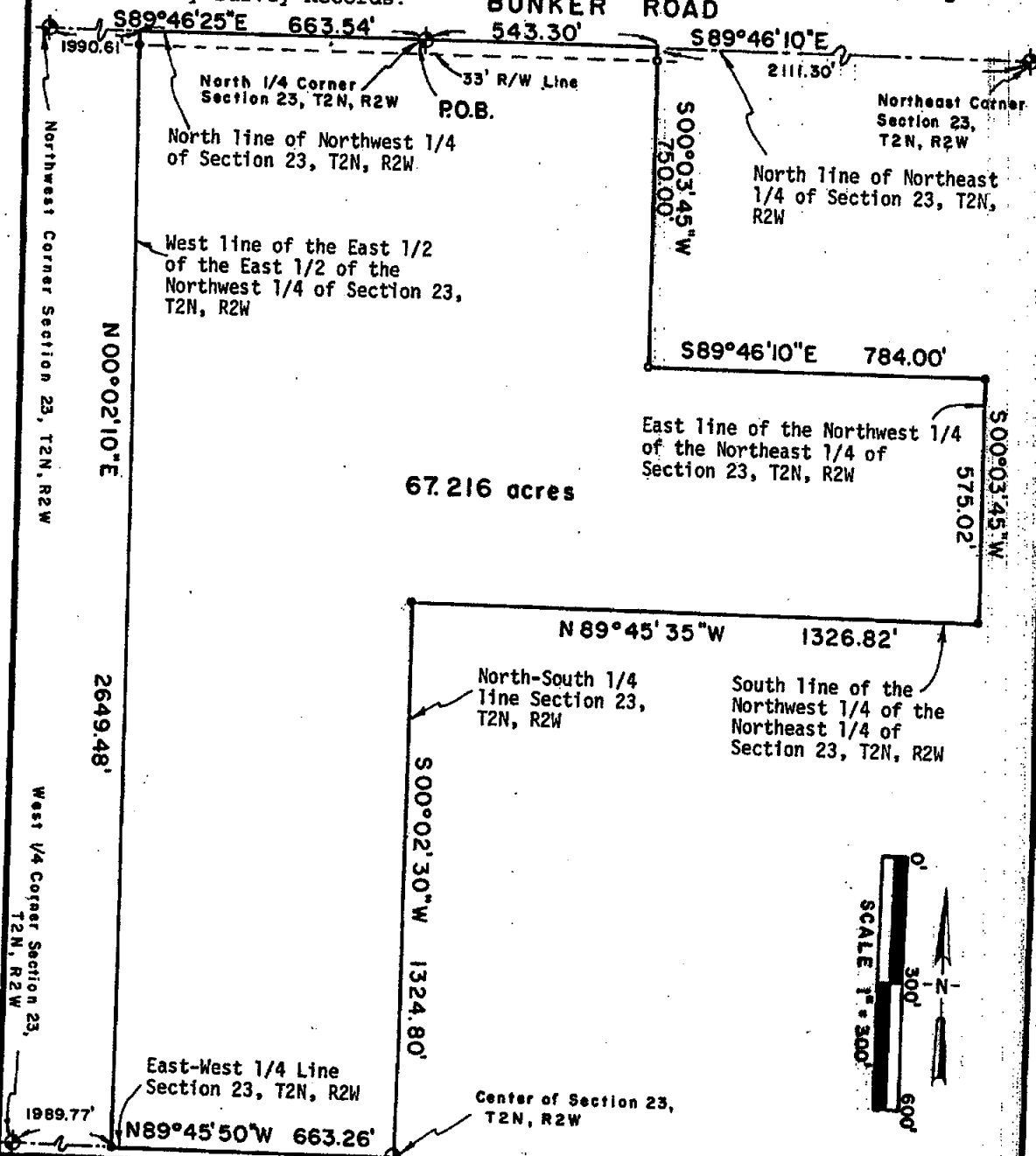
Page: 1 of 3
12/00/2000 00

12/09/2003 08:33 AM

LEGEND:

1. All dimensions are in feet and decimals thereof.
2. 1/2" bar and I.D. cap have been placed at all points marked "o".
3. Existing survey markers were found at all points marked "•".
4.  indicates government corner.
5.  indicates not to scale.
6.  indicates described property line.
7. All bearings are noted in degrees (°) minutes (') and seconds (") and are referenced to a Survey as recorded in Liber 8, Page 1173, Ingham County Survey Records.

BUNKER ROAD



POLARIS
SURVEYING CO.

3081 Holt Road
Mason, Michigan 48854
517/676-3630

fld. survey	RL	Sep 03	Sec. 23, T 2N, R 2W
drawn	RL	Oct 03	Co. Ingham
sheet 1 of 3	Drawing number		A-4536M

CERTIFICATE OF SURVEY

LEGAL DESCRIPTION:



2003-105216
Page: 2 of 3
12/09/2003 08:33A

A parcel of land in the Northeast 1/4 and the Northwest 1/4 of Section 23, T2N, R2W, Aurelius Township, Ingham County, Michigan; the surveyed boundary of said parcel being described as Beginning at the North 1/4 corner of said Section 23; thence South 89°46'10" East along the North line of the Northeast 1/4 of said Section 23 a distance of 543.30 feet; thence South 00°03'45" West parallel to the East line of the Northwest 1/4 of the Northeast 1/4 of said Section 23 a distance of 750.00 feet; thence South 89°46'10" East parallel to the North line of the Northeast 1/4 of said Section 23 a distance of 784.00 feet to a point on the East line of the Northwest 1/4 of the Northeast 1/4 of said Section 23; thence South 00°03'45" West along the East line of the Northwest 1/4 of the Northeast 1/4 of said Section 23 a distance of 575.02 feet; thence North 89°45'35" West along the South line of the Northwest 1/4 of the Northeast 1/4 of said Section 23 a distance of 1326.82 feet to a point on the North-South 1/4 line of said Section 23; thence South 00°02'30" West along the North-South 1/4 line of said Section 23 a distance of 1324.80 feet to the Center of said Section 23; thence North 89°45'50" West along the East-West 1/4 line of said Section 23 a distance of 663.26 feet to the West line of the East 1/2 of the East 1/2 of the Northwest 1/4 of said Section 23; thence North 00°02'10" East along the West line of the East 1/2 of the East 1/2 of the Northwest 1/4 of said Section 23 a distance of 2649.48 feet to a point on the North line of the Northwest 1/4 of said Section 23; thence South 89°46'25" East along the North line of the Northwest 1/4 of said Section 23 a distance of 663.54 feet to the point of beginning; said parcel containing more or less 67.216 acres; said parcel subject to the rights of the public across Bunker Road; said parcel subject to all other easements and restrictions of record.

WITNESSES TO GOVERNMENT CORNERS:

Northeast corner Section 23, T2N, R2W. Liber 6, Page 343. 1/2" bar.
P.K. nail in South side 15" elm, 284° az., 180.7'
P.K. nail in South side utility pole, 65° az., 84.4'
Nail and tag #18998 East side 36" cottonwood, 351° az., 131.1'
Centerline North end 36" c.m.p., 315° az., 39.5'

North 1/4 corner Section 23, T2N, R2W. Liber 1, Page 81. 1/2" bar.
Nail and tag #18998 North side 40" cherry, 130° az., 42.2'
Nail and tag #18998 North side 15" oak, 245° az., 44.9'
Nail and tag #18998 North side 12" oak, 227° az., 24.7'
Nail and tag #18998 North side 12" oak, 168° az., 17.7'

Northwest corner Section 23, T2N, R2W. Liber 1, Page 75. 1/2" bar in monument box.
Northeast corner of old school building, 230° az., 133.8'
Northeast corner frame garage, 250° az., 112.5'
Nail and tag in South side 24" walnut, 60° az., 45.3'
Nail and tag in West side 18" walnut, 31° az., 60.6'

West 1/4 corner Section 23, T2N, R2W. Liber 1, Page 79. 1/2" bar in monument box.
Nail and tag in East side 24" walnut, 343° az., 78.1'
Nail and tag in West side 8" walnut, 43° az., 52.9'
Nail and tag in North side 10" walnut, 91° az., 37.4'
Nail and tag in Northeast side 12" double basswood, 288° az., 38.3'

continued on page three

POLARIS
SURVEYING CO.

3081 Holt Road
Mason, Michigan 48854
517/676-3630

fld. survey	RL	Sep 03	Sec. 23 , T 2N , R 2W
drawn	RL	Oct 03	Co. Ingham
sheet 2 of 3	Drawing number A-4536M		

CERTIFICATE OF SURVEY

continued from page two

Center of Section 23, T2N, R2W. Liber 7, Page 334. 1/2" bar and cap adjacent 3/4"x 24" bar.

Nail and tag in South side 36" multi basswood, 58° az., 9.8'

Nail and tag in East side 10" hickory, 322° az., 8.0'

Nail and tag in East side 12" hickory, 353° az., 3.3'

Nail and tag in West side twin 10" ash, 172° az., 25.4'

CERTIFICATE OF SURVEY:

I hereby state to the parties named hereon that I have surveyed a parcel of land out of a tract of land previously surveyed and recorded in Liber 8, Pages 1091 of Ingham County Survey Records and that I have found or set, as noted hereon, permanent markers to all corners of said parcel and that the more particular surveyed description of said parcel is as designated hereon. This survey supercedes a survey as recorded in Liber 8, Page 1173 of Ingham County Records.

This survey complies with the requirements of P.A. 132 of 1970 as amended.

This survey was performed with an error of closure no greater than a ratio of 1 in 40,000 based upon unadjusted field datum.

Ronnie M. Lester 10/10/2003

Ronnie M. Lester, Professional Surveyor #18998



POLARIS
SURVEYING CO.





3081 Holt Road
Mason, Michigan 48854
517/676-3630

fld. survey	RL	Sep 03	Sec. 23 , T 2N, R 2W
drawn	RL	Oct 03	Co. Ingham
sheet 3 of 3	Drawing number A-4536M		

CERTIFICATE OF SURVEY

FOR: Ari Jutkowitz
240 Belknap Road
Framingham, Massachusetts 01701

LEGEND:

1. All dimensions are in feet and decimals thereof.
2. 1/2" bar and I.D. cap have been placed at all points marked "o".
3.  indicates government corner.
4.  indicates not to scale.
5.  indicates described property line.
6.  indicates fence line.
7. All bearings are noted in degrees (°) minutes (') and seconds (") and are referenced to a Survey as recorded in Liber 8, Page 1168 of Ingham County Survey Records.

NOTE: This survey supersedes a survey as recorded in Liber 8, Page 1168 of Ingham County Records.

Paula Johnson
INGHAM COUNTY
REGISTER OF DEEDS
OFFICIAL SEAL



L-8 P-1279

SURV 17.00

2004-001297

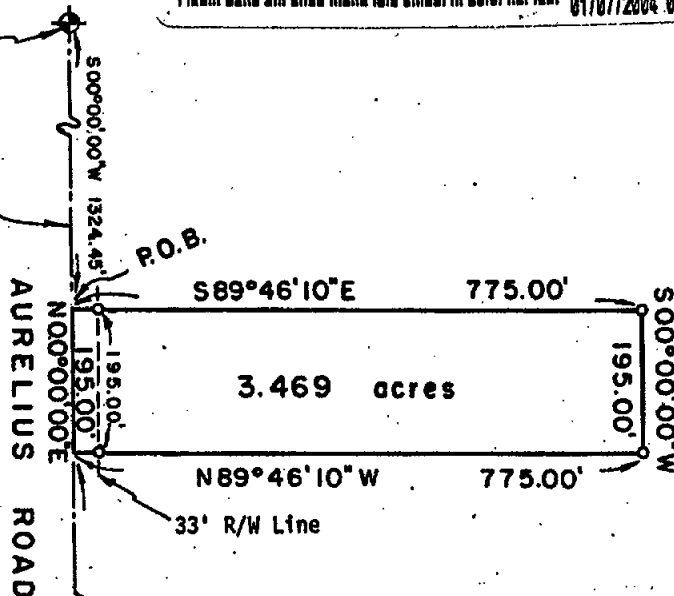
2004-001297

Page 1 of 2


01/07/2004 08:00A

Northwest Corner
Section 23, T2N, R2W
1/2" bar in monument box
Liber 1, Page 75

West Line Section 23,
T2N, R2W



West 1/4 Corner Section 23,
T2N, R2W. 1/2" bar in
monument box.
Liber 1, Page 79



POLARIS
SURVEYING CO.

3081 Holt Road
Mason, Michigan 48854
517/676-3630

fld. survey	RL	Nov 03	Sec. 23 , T 2N , R 2W
drawn	RL	Nov 03	Co. Ingham
sheet 1 of 2	Drawing number A-4540		

CERTIFICATE OF SURVEY

SURVEYED DESCRIPTION OF PARCEL:



2004-001297
Page: 2 of 2
01/07/2004 08:08A

A parcel of land located in the Northwest 1/4 of Section 23, Town 2 North, Range 2 West, Aurelius Township, Ingham County, Michigan, the surveyed boundary of said parcel being described as commencing at the Northwest corner of said Section 23; thence South 00°00'00" West along the West line of said Section 23 a distance of 1,324.45 feet to the point of beginning of this description; thence South 89°46'10" East a distance of 775.00 feet; thence South 00°00'00" West parallel to the West line of said Section 23 a distance of 195.00 feet; thence North 89°46'10" West a distance of 775.00 feet to a point on the West line of said Section 23; thence North 00°00'00" East along the West line of said Section 23 a distance of 195.00 feet to the point of beginning; said parcel containing 3.469 acres; said parcel subject to the rights of the public across Aurelius Road; said parcel subject to all other easements and restrictions of record.

WITNESSES TO GOVERNMENT CORNERS:

Northwest Corner Section 23, T2N, R2W, L1, P75. 1/2" bar in mon. box.
N.E. corner foundation restored school house mag. az. 230°, 134.95'
N.E. corner frame garage mag. az. 250°, 112.49'
Found nail and tag #18998 W. side 18" walnut mag. az. 60°, 45.28'
Found nail and 1 1/2" aluminum tag stamped "PS 18998 WITNESS" W. side 18" walnut mag. az. 31°, 60.60'

West 1/4 Corner Section 23, T2N, R2W, L1, P79.
Found nail and tag #18998 W. side 8" walnut mag. az. 43°, 52.90'
Found nail and tag #18998 E. side 24" walnut mag. az. 343°, 78.11'
Found nail and tag #18998 N. side 10" walnut mag. az. 91°, 37.37'
Found nail and tag #18998 NE side 12" basswood mag. az. 288°, 38.34'

CERTIFICATE OF SURVEY:

I hereby state to the parties named hereon that I have surveyed a parcel of land out of a tract of land previously described as:

That part of the SW 1/4 of the NW 1/4 of Section 23, T2N, R2W, Aurelius Township, Ingham County, Michigan, described as: Beginning on the West line of Section 23, around a point 1324.45 feet South of the NW corner of the NW 1/4 of Section 23, said point being the NW corner of said SW 1/4 of the NW 1/4 of Section 23; thence South 89°46'57" East, 1326.77 feet on the N. line of said SW 1/4 of the NW 1/4 of Section 23; thence South 00°00'40" West, 613.24 feet on the East line of said SW 1/4 of the NW 1/4 of Section 23; thence South 89°43'20" West 1000.66 feet; thence North 82.0 feet; thence North 89°46'30" West, 326.03' to the West line of Section 23 at a point 784.3 feet North of the West 1/4 corner of Section 23; thence North 540.15 feet on the West line of Section 23 to point of beginning.

and that I have set permanent markers to all corners of said parcel and that the more particular surveyed description of said parcel is as indicated hereon.

This survey complies with the requirements of P.A. 132 of 1970 as amended. This survey was performed with an error of closure no greater than a ratio of 1 in 40,000 based upon unadjusted field datum.

Ronnie M. Lester 11/25/2003
Ronnie M. Lester, Professional Surveyor #18998



POLARIS
SURVEYING CO.

3081 Holt Road
Mason, Michigan 48854
517/676-3630

fld. survey	RL	Nov 03	Sec. 23, T 2N, R 2W
drawn	RL	Nov 03	Co. Ingham
sheet 2 of 2	Drawing number A-4540		