

LAND CORNER RECORDATION CERTIFICATE
Filing Requirement of Act 74, Mich. P.A. 1970
AURELIUS TOWNSHIP

For corners in

INGHAM

(County)

Located In:

Corner Code #

1. Public Land Survey

T 2N R 2W

K-11

T R

T R

T R

2. Property Controlling
in Section

S T R

S T R

3. Miscellaneous
Property in Sec.

S T R

S T R

4. Lot No. , Recorded Plat

5. Private Claims

I, RON HELSEL, in a field survey on SEPT. 23, 2001 do hereby state that under requirements of P.A. 74, Michigan P.A. of 1970, the corner points mentioned in lines 1 and 2 above were in conformance with regulations and rules therefore as required in the current manual of survey instructions of the United States Department of the Interior, Bureau of Land Management or by a decree of a Court of Law and /or that the corner points mentioned in lines 3, 4 and 5 above were in conformance with the rules of the Michigan Board of Land Surveyors or by a Decree of a Court of Law; established, re-established, monumented, recovered, found as expressed below:

NOTE: Not more than 2 corners, all in the same town and range, may be recorded on this certificate.

A. Description of original monument and accessories and/or subsequent restoration:
ORIGINAL MONUMENT: POST SET BY HERVEY PARKE, U.S. DEPUTY SURVEYOR, FEB. 1826. SUGAR 10", N10E, 10 LINKS; W. OAK 36", S17E, 28 LINKS.

1) VOL. 1, PAGE 44, NOV. 10, 1840, CO. SURVEYOR A. JACKSON REFERRED TO CORNER BUT DID NOT WITNESS.

2) VOL. 2, PAGE 216, OCT. 21, 1854, CO. SURVEYOR A. JACKSON CITED ORIGINAL CORNER AND WITNESSES.

3) VOL. 3, PAGE 4, OCT. 9, 1862, CO. SURVEYOR T.J. BROWN CALLED FOR A POST. CENTER OF WELL, S60W, 227 LINKS; HIGHEST POINT OF LARGE FLAT STONE, N39-3/4E, 52 LINKS.

4) VOL. 3, PAGE 65, DEC. 13, 1872, CO. SURVEYOR T.J. BROWN REFERRED TO CORNER BUT DID NOT DESCRIBE OR WITNESS.

5) VOL. 3, PAGE 181, MAY 31, 1881, CO. SURVEYOR A.P. DRAKE CALLED FOR A STONE FROM WHICH: NW POINT OF ROCK, S77-1/4E, 47 LINKS.

(CONTINUED ON BACK SIDE)

B. Description of corner evidence found and/or method applied in restoring or reestablishing corner:
FOUND THE 1/2" REROD AS DESCRIBED IN P.A. 74 CORNER IN 9-A ON THE BACK SIDE OF THIS FORM, 5" BELOW ROAD SURFACE. FOUND THE WALNUT, AND THE MAPLE S30W STILL STANDING. TALKED TO THE RESIDENT OF THE PROPERTY WHERE THE SAUNDERS WELL WAS. HE POINTED OUT AN 18" BARE CIRCLE OF GROUND AND EXPLAINED THAT HAD BEEN FILLED IN MEASURED 149.5 FEET ± TO THE CORNER, WHICH MATCHES CLOSELY TO NOTHSTINE AND THE INGHAM COUNTY ROAD COMM. WITNESSES. ALSO FOUND THE U.S.G.S MARKER NOTED BY SURVEYOR LESTER IN 13-A ABOVE. EXCAVATED DOWN ABOUT 2.5 FEET AND HIT A LARGE STONE WITH PIECES OF RED TILE AND A SEMI CIRCLE OF SMALL STONES ON THE SOUTH AND EAST SIDES. ACCEPTED SURVEYOR YOUNG'S POSITION OF THE 1/2" IRON ROD AS FAITHFUL PERPETUATION OF THE CORNER. SET A STANDARD INGHAM COUNTY DISK STAMPED P.A. 345, P.S. #18994 ON A 20" BY 1/2" REBAR ON TOP OF THE FOUND STONE IN ACCORD WITH YOUNG'S WITNESSES. SET STEEL MONUMENT BOX.

C. Description of monument for corner and accessories established to perpetuate locating the position of the corner:
STANDARD INGHAM COUNTY DISK AS DESCRIBED ABOVE IN A STEEL MONUMENT BOX @ INTERSECTION OF ROADS.
FOUND NAIL & TAG #28414 WEST/SIDE 10" MAPLE, N.AZ. 57°, 72.00 FEET
FOUND NAIL & TAG #18994 WEST/SIDE 28" WALNUT, N.AZ. 26°, 81.45 FEET
FOUND NAIL & TAG #28414 EAST/SIDE 44" MAPLE, N.AZ. 342°, 88.32 FEET
FOUND NAIL & TAG #28414 WEST/SIDE UTILITY POLE, N.AZ. 340°, 72.22 FEET
FOUND NAIL & TAG #28414 WEST/SIDE 26" MAPLE, N.AZ. 208°, 68.82 FEET
CENTER OF U.S.G.S. MONUMENT, N.AZ. 321°, 52.4 FEET
NORTHEAST CORNER OF HOUSE FOUNDATION, N.AZ. 227°, 124.58 FEET

P.A. 345 INGHAM COUNTY
PEER APPROVED 10/02/2001



Signed by

Ron Helsel

Surveyor'S Michigan License No. 18994

Date

Oct. 3, 2001

- 6) FROM INGHAM COUNTY CETA DOSSIER, NOTHSTINE NOTES, UNDATED , CALLED FOR A STONE, WITNESSED AS: MAPLE 10", S45E, 48.0 FEET; SWP. OAK 5" N17E, 49.5 FEET; CENTER SAUNDERS WELL, S60W, 149.8 FEET.
- 7) FROM THE INGHAM COUNTY CETA REMONUMENTATION, DOSSIER, FIELD WITNESSES, 12-08-1977. CETA CREW FOUND A 1/2" BAR , WITNESSED AS: S10°W, 51.45 FEET, FD. N&T ON E. SIDE 18" MAPLE; S80°E, 63.49 FEET TO TOP U.S.G.S. MARKER; N20°E, 100.81 FEET, FD. N&T ON W. SIDE 18" WALNUT; N20°W, 98.45 FEET; FOUND N&T RLS 17640 ON E. SIDE 28" MAPLE.
- 8) INGHAM COUNTY ROAD COMMISSION GRID MAP, DATE & SOURCE UNKNOWN, STONE: 10" MAPLE, SE, 48.0'; 5' OAK, NNE, 49.5'; CENTER OF WELL, WSW, 149.8'.
- 9) P.A. 74 CORNER, LIBER 4, PAGE 203, FIELD DATED JUNE 23, 1977 AND RECORDED MAR. 17, 1978. G. YOUNG, P.S. #17640, "FOUND STONE 2.0' BELOW ROAD SURFACE.. LEFT STONE IN PLACE - SET 1/2" STEEL ROD WITH CAP FLUSH WITH PAVEMENT SURFACE."
NAIL & CAP IN 40" MAPLE, N30°W, 83.90 FEET
NAIL & CAP IN 18" ASH, N20°E, 82.10 FEET
NAIL & CAP IN 36" MAPLE, S30°W, 69.30 FEET
- 10) P.A. 132 SURVEY, LIBER 4, PAGE 154, NOV. 20, 1980, F.N. WHITE, P.S. #12034, CORNER NOT IDENTIFIED OR WITNESSED.
- 11) P.A. 132 SURVEY, LIBER 4, PAGES 1187-1188, FEB. 5, 1986, G. YOUNG. WITNESSES SAME AS 9-A ABOVE.
- 12) P.A. 132 SURVEYS, LIBER 6, PAGES 485-496, NOV. 7, 1990. R. LESTER, P.S. #18998. 1/2" BAR & CAP, LIBER 4, PAGE 203.
FOUND NAIL & CAP IN EAST SIDE 40" MAPLE, 204° AZ., 59.5'
SET NAIL & TAG IN WEST SIDE 20" WALNUT, 22° AZ., 81.5'
SET NAIL & TAG IN EAST SIDE 36" MAPLE, 341° AZ., 88.3'
C/L OF U.S.G.S. MONUMENT (4" PIPE) 321° AZ., 52.3'
NORTHEAST CORNER FOUNDATION, 227° AZ., 124.5'
- 13) P.A. 132 SURVEY, LIBER 7, PAGES 200-201, MAY 13, 1994, R. LESTER. 1/2" BAR & CAP, LIBER 4, PAGE 203.
FOUND GALVANIZED NAIL & 1 1/4" BRASS TAG STAMPED "LS 18998" ON EAST SIDE 36" MAPLE, 341° AZ., 88.30'
C/L OF U.S.G.S. MONUMENT ((4" PIPE) 321° AZ. , 52.42'
NE CORNER HOUSE FOUNDATION, 227° AZ., 124.58'
FOUND ACCOLADE NAIL & TAG IN WEST SIDE 20" WALNUT, 22° AZ., 81.47'
FOUND NAIL & TAG #17640 IN EAST SIDE 36" MAPLE, 206° AZ., 69.31'
- 14) UNRECORDED SURVEY, FROM 6/15/98 THRU 11/20/98, JOB NO. 970500, M. MAHIEU, P.S. #28414 " FOUND 1/2" IRON ROD WITH ORANGE CAP.
N&T #17649 (BELIEVED TO BE #17640, G. YOUNG), E. SIDE 42" MAPLE, S25°W, 69.18'
N&T #28414 N. SIDE 42" MAPLE, S70°W, 92.80'
N&T #28414 E. SIDE 42" MAPLE, N15W, 88.27'
N&T #28414 W. SIDE 24" WALNUT, N25°E, 81.43'



2001-053770
Page: 2 of 2
10/12/2001 08:02A

LAND CORNER RECORDATION CERTIFICATE
Filing Requirement of Act 74, Mich. P.A. 1970
AURELIUS TOWNSHIP

For corners in

INGHAM

(County)

Located In:

Corner Code #

1. Public Land Survey

T 2N R 2W

K-11

T R

T R

T R

2. Property Controlling
in Section

S T R

S T R

3. Miscellaneous
Property in Sec.

S T R

S T R

4. Lot No. , Recorded Plat

5. Private Claims

I, RON HELSEL, in a field survey on SEPT. 23, 2001 do hereby state that under requirements of P.A. 74, Michigan P.A. of 1970, the corner points mentioned in lines 1 and 2 above were in conformance with regulations and rules therefore as required in the current manual of survey instructions of the United States Department of the Interior, Bureau of Land Management or by a decree of a Court of Law and/or that the corner points mentioned in lines 3, 4 and 5 above were in conformance with the rules of the Michigan Board of Land Surveyors or by a Decree of a Court of Law; established, re-established, monumented, recovered, found as expressed below:

NOTE: Not more than 2 corners, all in the same town and range, may be recorded on this certificate.

A. Description of original monument and accessories and/or subsequent restoration:

ORIGINAL MONUMENT: POST SET BY HERVEY PARKE, U.S. DEPUTY SURVEYOR, FEB. 1826. SUGAR 10", N10E, 10 LINKS; W. OAK 36", S17E, 28 LINKS.

1) VOL. 1, PAGE 44, NOV. 10, 1840, CO. SURVEYOR A. JACKSON REFERRED TO CORNER BUT DID NOT WITNESS.

2) VOL. 2, PAGE 216, OCT. 21, 1854, CO. SURVEYOR A. JACKSON CITED ORIGINAL CORNER AND WITNESSES.

3) VOL. 3, PAGE 4, OCT. 9, 1862, CO. SURVEYOR T.J. BROWN CALLED FOR A POST. CENTER OF WELL, S60W, 227 LINKS; HIGHEST POINT OF LARGE FLAT STONE, N39-3/4E, 52 LINKS.

4) VOL. 3, PAGE 65, DEC. 13, 1872, CO. SURVEYOR T.J. BROWN REFERRED TO CORNER BUT DID NOT DESCRIBE OR WITNESS.

5) VOL. 3, PAGE 181, MAY 31, 1881, CO. SURVEYOR A.P. DRAKE CALLED FOR A STONE FROM WHICH: NW POINT OF ROCK, S77-1/4E, 47 LINKS.

(CONTINUED ON BACK SIDE)

B. Description of corner evidence found and/or method applied in restoring or reestablishing corner:

FOUND THE 1/2" REROD AS DESCRIBED IN P.A. 74 CORNER IN 9-A ON THE BACK SIDE OF THIS FORM, 5" BELOW ROAD SURFACE. FOUND THE WALNUT, AND THE MAPLE S30W STILL STANDING. TALKED TO THE RESIDENT OF THE PROPERTY WHERE THE SAUNDERS WELL WAS. HE POINTED OUT AN 18" BARE CIRCLE OF GROUND AND EXPLAINED THAT HAD BEEN FILLED IN MEASURED 149.5 FEET ± TO THE CORNER, WHICH MATCHES CLOSELY TO NOTHSTINE AND THE INGHAM COUNTY ROAD COMM. WITNESSES. ALSO FOUND THE U.S.G.S MARKER NOTED BY SURVEYOR LESTER IN 13-A ABOVE.

EXCAVATED DOWN ABOUT 2.5 FEET AND HIT A LARGE STONE WITH PIECES OF RED TILE AND A SEMI CIRCLE OF SMALL STONES ON THE SOUTH AND EAST SIDES. ACCEPTED SURVEYOR YOUNG'S POSITION OF THE 1/2" IRON ROD AS FAITHFUL PERPETUATION OF THE CORNER. SET A STANDARD INGHAM COUNTY DISK STAMPED P.A. 345, P.S. #18994 ON A 20" BY 1/2" REBAR ON TOP OF THE FOUND STONE IN ACCORD WITH YOUNG'S WITNESSES. SET STEEL MONUMENT BOX.

C. Description of monument for corner and accessories established to perpetuate locating the position of the corner:

STANDARD INGHAM COUNTY DISK AS DESCRIBED ABOVE IN A STEEL MONUMENT BOX @ INTERSECTION OF ROADS.

FOUND NAIL & TAG #28414 WEST/SIDE 10" MAPLE, N.AZ. 57°, 72.00 FEET

FOUND NAIL & TAG #18994 WEST/SIDE 28" WALNUT, N.AZ. 26°, 81.45 FEET

FOUND NAIL & TAG #28414 EAST/SIDE 44" MAPLE, N.AZ. 342°, 88.32 FEET


FOUND NAIL & TAG #28414 WEST/SIDE UTILITY POLE, N.AZ. 340°, 72.22 FEET

FOUND NAIL & TAG #28414 WEST/SIDE 26" MAPLE, N.AZ. 208°, 68.82 FEET

CENTER OF U.S.G.S. MONUMENT, N.AZ. 321°, 52.4 FEET

NORTHEAST CORNER OF HOUSE FOUNDATION, N.AZ. 227°, 124.58 FEET

P.A. 345 INGHAM COUNTY
PEER APPROVED 10/02/2001



Signed by

Ron Helsel

Surveyor'S Michigan License No.

18994

Date

Oct. 3, 2001

- 6) FROM INGHAM COUNTY CETA DOSSIER, NOTHSTINE NOTES, UNDATED , CALLED FOR A STONE, WITNESSED AS: MAPLE 10", S45E, 48.0 FEET; SWP. OAK 5" N17E, 49.5 FEET; CENTER SAUNDERS WELL, S60W, 149.8 FEET.
- 7) FROM THE INGHAM COUNTY CETA REMONUMENTATION, DOSSIER, FIELD WITNESSES, 12-08-1977. CETA CREW FOUND A 1/2" BAR , WITNESSED AS: S10°W, 51.45 FEET, FD. N&T ON E. SIDE 18" MAPLE; S80°E, 63.49 FEET TO TOP U.S.G.S. MARKER; N20°E, 100.81 FEET, FD. N&T ON W. SIDE 18" WALNUT; N20°W, 98.45 FEET; FOUND N&T RLS 17640 ON E. SIDE 28" MAPLE.
- 8) INGHAM COUNTY ROAD COMMISSION GRID MAP, DATE & SOURCE UNKNOWN, STONE: 10" MAPLE, SE, 48.0'; 5' OAK, NNE, 49.5'; CENTER OF WELL, WSW, 149.8'.
- 9) P.A. 74 CORNER, LIBER 4, PAGE 203, FIELD DATED JUNE 23, 1977 AND RECORDED MAR. 17, 1978. G. YOUNG, P.S. #17640, "FOUND STONE 2.0' BELOW ROAD SURFACE.. LEFT STONE IN PLACE - SET 1/2" STEEL ROD WITH CAP FLUSH WITH PAVEMENT SURFACE."
NAIL & CAP IN 40" MAPLE, N30°W, 83.90 FEET
NAIL & CAP IN 18" ASH, N20°E, 82.10 FEET
NAIL & CAP IN 36" MAPLE, S30°W, 69.30 FEET
- 10) P.A. 132 SURVEY, LIBER 4, PAGE 154, NOV. 20, 1980, F.N. WHITE, P.S. #12034, CORNER NOT IDENTIFIED OR WITNESSED.
- 11) P.A. 132 SURVEY, LIBER 4, PAGES 1187-1188, FEB. 5, 1986, G. YOUNG. WITNESSES SAME AS 9-A ABOVE.
- 12) P.A. 132 SURVEYS, LIBER 6, PAGES 485-496, NOV. 7, 1990. R. LESTER, P.S. #18998. 1/2" BAR & CAP, LIBER 4, PAGE 203.
FOUND NAIL & CAP IN EAST SIDE 40" MAPLE, 204° AZ., 59.5'
SET NAIL & TAG IN WEST SIDE 20" WALNUT, 22° AZ., 81.5'
SET NAIL & TAG IN EAST SIDE 36" MAPLE, 341° AZ., 88.3'
C/L OF U.S.G.S. MONUMENT (4" PIPE) 321° AZ., 52.3'
NORTHEAST CORNER FOUNDATION, 227° AZ., 124.5'
- 13) P.A. 132 SURVEY, LIBER 7, PAGES 200-201, MAY 13, 1994, R. LESTER. 1/2" BAR & CAP, LIBER 4, PAGE 203.
FOUND GALVANIZED NAIL & 1 1/4" BRASS TAG STAMPED "LS 18998" ON EAST SIDE 36" MAPLE, 341° AZ., 88.30'
C/L OF U.S.G.S. MONUMENT ((4" PIPE) 321° AZ., 52.42'
NE CORNER HOUSE FOUNDATION, 227° AZ., 124.58'
FOUND ACCOLADE NAIL & TAG IN WEST SIDE 20" WALNUT, 22° AZ., 81.47'
FOUND NAIL & TAG #17640 IN EAST SIDE 36" MAPLE, 206° AZ., 69.31'
- 14) UNRECORDED SURVEY, FROM 6/15/98 THRU 11/20/98, JOB NO. 970500, M. MAHIEU, P.S. #28414 " FOUND 1/2" IRON ROD WITH ORANGE CAP.
N&T #17649 (BELIEVED TO BE #17640, G. YOUNG), E. SIDE 42" MAPLE, S25°W, 69.18'
N&T #28414 N. SIDE 42" MAPLE, S70°W, 92.80'
N&T #28414 E. SIDE 42" MAPLE, N15W, 88.27'
N&T #28414 W. SIDE 24" WALNUT, N25°E, 81.43'



2001-053770
Page: 2 of 2
10/12/2001 08:02A

For corners in

[County]

Located In:

Corner Code #

1. Public Land Survey

T 2N R 2W

M-11

T R

T R

T R

T R

2. Property Controlling in Section

S T R

S T R

3. Miscellaneous

S T B

Property in SECTION.

S T B

4. Lot No. _____, Recorded Plat _____

5. Private Claims

NOTE: Not more than 2 corners, all in the same town and range, may be recorded on this certificate.

ORIGINAL MONUMENT: POST SET BY JOHN MULLETT, U.S. DEPUTY SURVEYOR, MAY, 1825. BEECH 12", S15W, 56 LINKS; SUGAR 18", N10W, 57 LINKS.

1) VOL. 1, PAGE 91, CO. SURVEYOR, A. JACKSON, SEPT. 4, 1845. GAVE WITNESSES OF ORIGINAL POST.

2) VOL. 1, PAGE 92, CO. SURVEYOR, A JACKSON, SEPT. 5, 1845. SAME AS ABOVE.

3) VOL. 3, PAGE 65, CO. SURVEYOR, T.J. BROWN, DEC. 13, 1872. HE CALLED FOR A POST "NO TREES." GAVE A DISTANCE OF 40.20 CHAINS TO L-11 (2653.20 FT.)

4) P.A. 132 CORNER, LIBER 4, PAGE 171, APRIL 7, 1973. G. YOUNG P.S. NO. 17640. "FOUND R.R. SPIKE 33 FEET NORTH OF VEVAY CORNER. #16 NAIL & TAG IN TOP OF FENCE POST, S35W, 63.80'; TACK IN POWER POLE N50E, 48.35'; #16 NAIL IN TOP OF FENCE POST. S 90.65'

5) P.A. 132 SURVEY, LIBER 3, PAGES 176-178, DEC. 21, 1977, G. YOUNG. CORNER & WITNESSES SAME AS 4-A, ABOVE.

6) P.A. 132 SURVEY, LIBER 3, PAGES 850-852, MAY 14, 1979. G. YOUNG. CORNER & WITNESSES SAME AS 4-A, ABOVE.

7) P.A. 132 SURVEY, LIBER 6, PAGE 795, OCT. 9, 1991, M. MAHIEU, #28414. "FOUND R.R. SPIKE." N&T 28414 E. SIDE UTILITY POLE, S20W, 73.70'; N&T #25832 S. SIDE UTILITY POLE, N85W, 78.35'; N&T #25832 S. SIDE UTILITY POLE, N70E, 48.25'; N&T S. SIDE WOOD COR. POST, N45W, 40.75'; SECTION CORNER VEVAY TOWNSHIP S. 33.75' ±.

B. Description of corner evidence found and/or method applied in restoring or reestablishing corner:

FOUND A RAILROAD SPIKE 5" BELOW ROAD SURFACE. EXCAVATED DOWN 3 FEET TO A CIRCLE OF STONES AROUND A BROKEN RED CLAY TILE NEXT TO A POINTED STONE ON THE WEST SIDE OF THE TILE. ACCEPTED THE POSITION OF THE RR SPIKE WHICH WAS OVER THE TILE AS FAITHFUL PERPETUATION OF THE CORNER. SET A STANDARD INGHAM COUNTY MONUMENT WHICH IS A 24" BY 3/4" IRON FORM PIN WITH AN ALUMINUM DISK STAMPED P.A. 345, P.S. 18994 IN A MONUMENT BOX. CORNER 10 FEET NORTH OF C/L BARNES ROAD AND 1 FOOT EAST C/L COLLEGE RD TO THE NORTH AND ON LINE WITH A FENCE TO THE SOUTH. MEASURED SOUTH, 2650.61 FEET TO M-12. MEASURED WEST, 2656.31 FEET TO L-11

C. Description of monument for corner and accessories established to perpetuate locating the position of the corner:
STANDARD INGHAM COUNTY MONUMENT AS DESCRIBED ABOVE.

FOUND NAIL & TAG #25832, (L. BRYAN) SE/SIDE UTILITY POLE, NAZ. 65°, 48.30 FEET

FOUND NAIL & TAG #25832, SOUTH/SIDE UTILITY POLE, NAZ. 295°, 78.31 FEET


FOUND NAIL & TAG #25832, SW/SIDE SERVICE POLE, NAZ. 224°, 73.56 FEET

SET 1/2" IRON BAR AND CAP #18994 BETWEEN LEGS OF ARROW SIGN, SOUTH, 47.26 FEET
INGHAM CO. MON. AT A-11, VEVAY TOWNSHIP. T2N, R1W, SOUTH, 33.70 FEET

Signed by

Surveyor's Michigan License No. 18994

Date Aug. 10 2002



P.A. 345 INGHAM COUNTY

PEER APPROVED: 8/6/2002 *m*

FORM APPROVED BY MICHIGAN STATE BOARD OF PROFESSIONAL SURVEYORS, JAN. 28, 1971
 REvised MAY 14, 1976
 REvised JAN., 1983
 REvised OCT., 1986

For corners in

INGHAM

[County]

Located In:

Corner Code #

1. Public Land Survey

T 2N R 2W

M-11

T R

T R

T R

T D

2. Property Controlling in Section

S T B

S T E

3. Miscellaneous

S T R

Property in SECTION.

S T R

4. Lot No. _____, Recorded Plat

5. Private Claims

NOTE: Not more than 2 corners, all in the same town and range, may be recorded on this certificate.

ORIGINAL MONUMENT: POST SET BY JOHN MULLETT, U.S. DEPUTY SURVEYOR, MAY, 1825. BEECH 12", S15W, 56 LINKS; SUGAR 18", N10W, 57 LINKS.

1) VOL. 1, PAGE 91, CO. SURVEYOR, A. JACKSON, SEPT. 4, 1845. GAVE WITNESSES OF ORIGINAL POST.

2) VOL. 1, PAGE 92, CO. SURVEYOR, A JACKSON, SEPT. 5, 1845. SAME AS ABOVE.

3) VOL. 3, PAGE 65, CO. SURVEYOR, T.J. BROWN, DEC. 13, 1872. HE CALLED FOR A POST "NO TREES." GAVE A DISTANCE OF 40.20 CHAINS TO L-11 (2653.20 FT.)

4) P.A. 132 CORNER, LIBER 4, PAGE 171, APRIL 7, 1973. G. YOUNG P.S. NO. 17640. "FOUND R.R. SPIKE 33 FEET NORTH OF VEVAY CORNER. #16 NAIL & TAG IN TOP OF FENCE POST, S35W, 63.80'; TACK IN POWER POLE N50E, 48.35'; #16 NAIL IN TOP OF FENCE POST, S 90.65'

5) P.A. 132 SURVEY, LIBER 3, PAGES 176-178, DEC. 21, 1977, G. YOUNG. CORNER & WITNESSES SAME AS 4-A, ABOVE.

6) P.A. 132 SURVEY, LIBER 3, PAGES 850-852, MAY 14, 1979. G. YOUNG. CORNER & WITNESSES SAME AS 4-A, ABOVE.

7) P.A. 132 SURVEY, LIBER 6, PAGE 795, OCT. 9, 1991, M. MAHIEU, #28414. "FOUND R.R. SPIKE." N&T 28414 E. SIDE UTILITY POLE, S20W, 73.70'; N&T #25832 S. SIDE UTILITY POLE, N85W, 78.35'; N&T #25832 S. SIDE UTILITY POLE, N70E, 48.25'; N&T S. SIDE WOOD COR. POST, N45W, 40.75'; SECTION CORNER VEVAY TOWNSHIP S. 33.75' ±.

B. Description of corner evidence found and/or method applied in restoring or reestablishing corner:

FOUND A RAILROAD SPIKE 5" BELOW ROAD SURFACE. EXCAVATED DOWN 3 FEET TO A CIRCLE OF STONES AROUND A BROKEN RED CLAY TILE NEXT TO A POINTED STONE ON THE WEST SIDE OF THE TILE. ACCEPTED THE POSITION OF THE RR SPIKE WHICH WAS OVER THE TILE AS FAITHFUL PERPETUATION OF THE CORNER. SET A STANDARD INGHAM COUNTY MONUMENT WHICH IS A 24" BY 3/4" IRON FORM PIN WITH AN ALUMINUM DISK STAMPED P.A. 345, P.S. 18994 IN A MONUMENT BOX. CORNER 10 FEET NORTH OF C/L BARNES ROAD AND 1 FOOT EAST C/L COLLEGE RD TO THE NORTH AND ON LINE WITH A FENCE TO THE SOUTH. MEASURED SOUTH, 2650.61 FEET TO M-12. MEASURED WEST, 2656.31 FEET TO L-11

C. Description of monument for corner and accessories established to perpetuate locating the position of the corner:

STANDARD INGHAM COUNTY MONUMENT AS DESCRIBED ABOVE.

FOUND NAIL & TAG #25832, (L. BRYAN) SE/SIDE UTILITY POLE, NAZ. 65°, 48.30 FEET

FOUND NAIL & TAG #25832, SOUTH/SIDE UTILITY POLE, NAZ. 295°, 78.31 FEET

FOUND NAIL & TAG #25832, SW/SIDE SERVICE POLE, NAZ. 224°, 73.56 FEET

SET 1/2" IRON BAR AND CAP #18994 BETWEEN LEGS OF ARROW SIGN, SOUTH, 47.26 FEET
INGHAM CO. MON. AT A-11, VEVAY TOWNSHIP. T2N, R1W, SOUTH, 33.70 FEET

Signed by

Surveyor's Michigan License No. 18994

Date Aug. 10 2002

P.A. 345 INGHAM COUNTY

PEER APPROVED: 8/6/2002 *m*

FORM APPROVED BY MICHIGAN STATE BOARD OF PROFESSIONAL SURVEYORS JAN. 22, 1974

REVISÉD MAY 14, 1976

REVISED JAN., 1983

REVISÉD OCT., 1995

LAND CORNER RECORDATION CERTIFICATE
Filing Requirement of Act 74, Mich. P.A. 1970
AURELIUS TOWNSHIP

For corners in

INGHAM

(County)

Located In:

Corner Code #

1. Public Land Survey

T 2N R 2W

L-11

2. Property Controlling
in Section

S T R
S T R

3. Miscellaneous
Property in SECTION.

S T R
S T R

4. Lot No. , Recorded Plat

5. Private Claims

I, RON HELSEL, in A field survey on JULY 10, 2002 do hereby state that under requirements of P.A. 74, Michigan P.A. of 1970, the corner points mentioned in lines 1 and 2 above were in conformance with regulations and rules therefore as required in the current manual of survey instructions of the United States Department of the Interior, Bureau of Land Management or by A decree of A Court of Law and /or that the corner points mentioned in lines 3, 4 and 5 above were in conformance with the rules of the Michigan Board of Land Surveyors or by A Decree of A Court of Law; established, re-established, monumented, recovered, found as expressed below:

NOTE: Not more than 2 corners, all in the same town and range, may be recorded on this certificate.

A. Description of original monument and accessories and/or subsequent restoration:
ORIGINAL MONUMENT: POST SET BY HERVEY PARKE, U.S. DEPUTY SURVEYOR, FEB. 1826. SET AVG. DISTANCE 40.065 CHAINS. MAPLE 16", N63E, 1.5 LINKS; W. OAK 28", S39W, 35 LINKS.

1) Vol. 1, PAGE 92, A. JACKSON, CO. SURVEYOR, SEPT. 5, 1845, GAVE ORIGINAL WITNESSES MEAS. 160 RODS, 20 LINKS TO M-11. (2653.2 FT.)

2) VOL. 3, PAGE 4, T.J. BROWN, CO. SURVEYOR, CALLED FOR POST & GLO WITNESSES. MEAS. 40.27 CHAINS TO K-11 (2657.82 FT.)

3) VOL. 3, PAGE 65, T.J. BROWN, DEC. 13, 1872. DID NOT WITNESS OR IDENTIFY CORNER. MEASURED EAST, 40.2 CHAINS TO M-11. (2653.2 FT.)

4) FIELD FOLDER #1, NO DATE, W.H. RAYNOR CALLED FOR AN APPLE 6", N06-3/4E, 70 LINKS.

(CONTINUED ON BACK)

B. Description of corner evidence found and/or method applied in restoring or reestablishing corner:
FOUND A BENT AND TWISTED 1/2" RE-ROD 5 FEET NORTH OF THE C/L OF BARNES ROAD ON FENCE LINES TO THE NORTH AND SOUTH. FOUND THE MANHOLE AND WOOD ANCHOR POST AS THE ONLY REMAINING WITNESSES FROM 9-A ABOVE. EXCAVATED THROUGH 3 LAYERS OF ASPHALT DOWN ABOUT 4 FEET INTO ORIGINAL CLAY ROAD BED AND FOUND NOTHING TO INDICATE A PREVIOUS CORNER. ACCEPTED THE POSITION OF SURVEYOR YOUNG'S CORNER, SUPPORTED BY THE EXISTING FENCE LINES TO THE NORTH AND SOUTH WITH COUNTY SURVEY MEASUREMENTS TO THE EAST AND WEST AS THE BEST AVAILABLE EVIDENCE OF THE CORNER. SET A STANDARD INGHAM COUNTY MONUMENT DESCRIBED AS A 24' BY 3/4" STEEL FORM PIN WITH AN ALUMINUM DISK STAMPED P.A. 345, P.S. 18994. IN A MONUMENT BOX.

C. Description of monument for corner and accessories established to perpetuate locating the position of the corner:
STANDARD INGHAM COUNTY MONUMENT IN MONUMENT BOX 5 FEET NORTH OF C/L BARNES AS DESCRIBED ABOVE.
SET NAIL & TAG #18994 NE/SIDE POWER POLE, NAZ. 160°, 65.12 FEET
SET NAIL & TAG #18994 EAST/SIDE WOOD ANCHOR POST, SOUTH, 33.05 FEET
SET NAIL & TAG SE/SIDE POWER POLE NAZ. 43°, 49.41 FEET
CUT "V" AT TOP EAST END OF 12" CMP, NAZ. 116°, 121.99 FEET
C/L OF MANHOLE, NAZ. 255°, 99.95 FEET
MEASURED WEST, 2660.58 FEET TO K-11
MEASURED EAST, 2656.31 FEET TO M-11



Signed by

Ron Helsel

Surveyor's Michigan License No. 18994

Date

Aug. 10, 2002

- 5) P.A. 74 CORNER, LIBER 4, PAGE 117, G. YOUNG, P.S. 17640, DEC. 21, 1977. "SET CORNER BY DOUBLE PROPORTIONATE MEASUREMENT BETWEEN CENTER OF SECTION 25 & CENTER OF 36 & NW & NE CORNERS OF 36." MONUMENT AND WITNESSES NOT GIVEN.
- 6) P.A. 74 CORNER, LIBER 4, PAGE 172, G. YOUNG, P.S. 17640, APRIL 7, 1978. (SAME FORM AS ABOVE.)
- 7) P.A. 132 SURVEY, LIBER 3, PAGES 176-178, G. YOUNG, DEC. 21, 1977. "SET 1/2" RE-ROD AND CAP"
#16 NAIL & CAP IN 24" ASH, S05W, 39.91 FEET
P.K. NAIL IN POWER POLE, N45E, 65.12 FEET
#16 NAIL & CAP IN 15" WILLOW N30W, 116.45 FEET
- 8) P.A. 132 SURVEY, LIBER 4, PAGES 1187-1188, G. YOUNG, FEB 5, 1986. "FOUND 1/2" STEEL ROAD WITH CAP"
NAIL & CAP P.P. N45E, 65.12 FEET
NAIL & CAP 15" WILLOW, N30W, 116.45 FEET
NAIL & CAP 24" ASH, SW, 39.91 FEET
- 9) P.A. 132 SURVEY, LIBER 7, PAGES 200-201, R. LESTER P.S. 18998, MAY 13, 1994. "1/2" BAR & CAP"
SET GALV. NAIL & BRASS TAG, #18998, SOUTH/SIDE UTILITY POLE, 56° AZ., 65.05 FEET
SET GALV. NAIL & BRASS TAG, #18998, EAST/SIDE FENCE CORNER POST, 183° AZ., 33.20 FEET
SET GALV. NAIL & BRASS TAG, #18998, WEST/SIDE 24" ASH, 194° AZ., 39.87 FEET
SET GALV. NAIL & BRASS TAG, #18998, SOUTH/SIDE TRIPLE BOX ELDER, 311° AZ., 47.21 FEET
CENTERLINE OF MANHOLE COVER, 255° AZ., 99.95 FEET



2002-054386

Page: 2 of 2

09/04/2002 08:15A

LAND CORNER RECORDATION CERTIFICATE
Filing Requirement of Act 74, Mich. P.A. 1970
AURELIUS TOWNSHIP

For corners in

INGHAM
(County)

Located In:

Corner Code #

1. Public Land Survey

T 2N R 2W

L-11

2. Property Controlling
in Section

S T R
S T R

3. Miscellaneous
Property in SECTION.

S T R
S T R

4. Lot No. , Recorded Plat

5. Private Claims

I, RON HELSEL, in A field survey on JULY 10, 2002 do hereby state that under requirements of P.A. 74, Michigan P.A. of 1970, the corner points mentioned in lines 1 and 2 above were in conformance with regulations and rules therefore as required in the current manual of survey instructions of the United States Department of the Interior, Bureau of Land Management or by A decree of A Court of Law and /or that the corner points mentioned in lines 3, 4 and 5 above were in conformance with the rules of the Michigan Board of Land Surveyors or by A Decree of A Court of Law; established, re-established, monumented, recovered, found as expressed below:

NOTE: Not more than 2 corners, all in the same town and range, may be recorded on this certificate.

A. Description of original monument and accessories and/or subsequent restoration:
ORIGINAL MONUMENT: POST SET BY HERVEY PARKE, U.S. DEPUTY SURVEYOR, FEB. 1826. SET AVG. DISTANCE 40.065 CHAINS. MAPLE 16", N63E, 1.5 LINKS; W. OAK 28", S39W, 35 LINKS.

1) Vol. 1, PAGE 92, A. JACKSON, CO. SURVEYOR, SEPT. 5, 1845, GAVE ORIGINAL WITNESSES MEAS. 160 RODS, 20 LINKS TO M-11. (2653.2 FT.)


2) VOL. 3, PAGE 4, T.J. BROWN, CO. SURVEYOR, CALLED FOR POST & GLO WITNESSES. MEAS. 40.27 CHAINS TO K-11 (2657.82 FT.)

3) VOL. 3, PAGE 65, T.J. BROWN, DEC. 13, 1872. DID NOT WITNESS OR IDENTIFY CORNER. MEASURED EAST, 40.2 CHAINS TO M-11. (2653.2 FT.)

4) FIELD FOLDER #1, NO DATE, W.H. RAYNOR CALLED FOR AN APPLE 6", N06-3/4E, 70 LINKS.
(CONTINUED ON BACK)

B. Description of corner evidence found and/or method applied in restoring or reestablishing corner:
FOUND A BENT AND TWISTED 1/2" RE-ROD 5 FEET NORTH OF THE C/L OF BARNES ROAD ON FENCE LINES TO THE NORTH AND SOUTH. FOUND THE MANHOLE AND WOOD ANCHOR POST AS THE ONLY REMAINING WITNESSES FROM 9-A ABOVE. EXCAVATED THROUGH 3 LAYERS OF ASPHALT DOWN ABOUT 4 FEET INTO ORIGINAL CLAY ROAD BED AND FOUND NOTHING TO INDICATE A PREVIOUS CORNER. ACCEPTED THE POSITION OF SURVEYOR YOUNG'S CORNER, SUPPORTED BY THE EXISTING FENCE LINES TO THE NORTH AND SOUTH WITH COUNTY SURVEY MEASUREMENTS TO THE EAST AND WEST AS THE BEST AVAILABLE EVIDENCE OF THE CORNER. SET A STANDARD INGHAM COUNTY MONUMENT DESCRIBED AS A 24' BY 3/4" STEEL FORM PIN WITH AN ALUMINUM DISK STAMPED P.A. 345, P.S. 18994. IN A MONUMENT BOX.

C. Description of monument for corner and accessories established to perpetuate locating the position of the corner:
STANDARD INGHAM COUNTY MONUMENT IN MONUMENT BOX 5 FEET NORTH OF C/L BARNES AS DESCRIBED ABOVE.
SET NAIL & TAG #18994 NE/SIDE POWER POLE, NAZ. 160°, 65.12 FEET
SET NAIL & TAG #18994 EAST/SIDE WOOD ANCHOR POST, SOUTH, 33.05 FEET
SET NAIL & TAG SE/SIDE POWER POLE NAZ. 43°, 49.41 FEET
CUT "V" AT TOP EAST END OF 12" CMP, NAZ. 116°, 121.99 FEET
C/L OF MANHOLE, NAZ. 255°, 99.95 FEET
MEASURED WEST, 2660.58 FEET TO K-11
MEASURED EAST, 2656.31 FEET TO M-11



Signed by

Ron Helsel

Surveyor's Michigan License No. 18994

Date Aug. 10, 2002

- 5) P.A. 74 CORNER, LIBER 4, PAGE 117, G. YOUNG, P.S. 17640, DEC. 21, 1977. "SET CORNER BY DOUBLE PROPORTIONATE MEASUREMENT BETWEEN CENTER OF SECTION 25 & CENTER OF 36 & NW & NE CORNERS OF 36." MONUMENT AND WITNESSES NOT GIVEN.
- 6) P.A. 74 CORNER, LIBER 4, PAGE 172, G. YOUNG, P.S. 17640, APRIL 7, 1978. (SAME FORM AS ABOVE.)
- 7) P.A. 132 SURVEY, LIBER 3, PAGES 176-178, G. YOUNG, DEC. 21, 1977. "SET 1/2" RE-ROD AND CAP"
#16 NAIL & CAP IN 24" ASH, S05W, 39.91 FEET
P.K. NAIL IN POWER POLE, N45E, 65.12 FEET
#16 NAIL & CAP IN 15" WILLOW N30W, 116.45 FEET
- 8) P.A. 132 SURVEY, LIBER 4, PAGES 1187-1188, G. YOUNG, FEB 5, 1986. "FOUND 1/2" STEEL ROAD WITH CAP"
NAIL & CAP P.P. N45E, 65.12 FEET
NAIL & CAP 15" WILLOW, N30W, 116.45 FEET
NAIL & CAP 24" ASH, SW, 39.91 FEET
- 9) P.A. 132 SURVEY, LIBER 7, PAGES 200-201, R. LESTER P.S. 18998, MAY 13, 1994. "1/2" BAR & CAP"
SET GALV. NAIL & BRASS TAG, #18998, SOUTH/SIDE UTILITY POLE, 56° AZ., 65.05 FEET
SET GALV. NAIL & BRASS TAG, #18998, EAST/SIDE FENCE CORNER POST, 183° AZ., 33.20 FEET
SET GALV. NAIL & BRASS TAG, #18998, WEST/SIDE 24" ASH, 194° AZ., 39.87 FEET
SET GALV. NAIL & BRASS TAG, #18998, SOUTH/SIDE TRIPLE BOX ELDER, 311° AZ., 47.21 FEET
CENTERLINE OF MANHOLE COVER, 255° AZ., 99.95 FEET



2002-054386

Page: 2 of 2

09/04/2002 08:15A

LAND CORNER RECORDATION CERTIFICATE
Filing Requirement of Act 74, Mich. P.A. 1970
AURELIUS TOWNSHIP

For corners in

INGHAM

(County)

Located In:

Corner Code #

1. Public Land Survey

T 2N R 2W

L-9

T R

T R

T R

2. Property Controlling
in Section

S T R

S T R

3. Miscellaneous

S T R

Property in SECTION.

S T R

4. Lot No. , Recorded Plat

5. Private Claims

I, RON HELSEL, in A field survey on SEPT. 24, 2003 do hereby state that under requirements of P.A. 74, Michigan P.A. of 1970, the corner points mentioned in lines 1 and 2 above were in conformance with regulations and rules therefore as required in the current manual of survey instructions of the United States Department of the Interior, Bureau of Land Management or by A decree of A Court of Law and /or that the corner points mentioned in lines 3, 4 and 5 above were in conformance with the rules of the Michigan Board of Land Surveyors or by A Decree of A Court of Law; established, re-established, monumented, recovered, found as expressed below:

NOTE: Not more than 2 corners, all in the same town and range, may be recorded on this certificate.

A. Description of original monument and accessories and/or subsequent restoration:
ORIGINAL MONUMENT: POST SET BY HERVEY PARKE, U.S. DEPUTY SURVEYOR, FEB. 1826. SET AVERAGE DISTANCE 40.14 CHAINS EAST OF K-9. ELM 16", N86W, 19 LINKS; B. ASH 6", S82E, 32-1/2 LINKS.

- 1) VOL. 2, PAGE 215, OCT. 20, 1854, CO. SURVEYOR A. JACKSON CALLED FOR ORIGINAL BEARING TREES RECORDED 161 RODS 5 LINKS TO K-9 & 160 RODS 10 LINKS TO J-8.
- 2) VOL. 2, PAGE 261, SEPT. 6, 1855, A. JACKSON CALLED FOR ORIGINAL BEARING TREES. RECORDED 160 RODS 20 LINKS TO M-9.
- 3) VOL. 2, PAGE 265, FEB. 6, 1856, A. JACKSON CALLED FOR ORIGINAL BEARING TREES. RECORDED 161 RODS 5 LINKS TO K-9 AND 160 RODS 2 LINKS TO L-10.
- 4) MISC. FIELD NOTES, PAGE 24, FROM CETA DOSSIER, NO DATE GIVEN, A. JACKSON. WITNESSED AS ELM 12', S3W, 32 LINKS & TAM. 9", S34W, 49 LINKS.
- 5) MISC. FIELD NOTE, PAGE 25, FEB. 6, 1856, A. JACKSON CALLED FOR BLACK ASH 13", S86-1/4W, 26 LINKS; B. ASH 14", S40E, 15 LINKS. RECORDED 160 RODS 2 LINKS TO L-10 & 161 RODS 5 LINKS TO K-9.
(CONTINUED ON BACK SIDE)

B. Description of corner evidence found and/or method applied in restoring or reestablishing corner:
FOUND CONCRETE MONUMENT & REROD PROTRUDING 1" ABOVE SURFACE OF ROAD. FOUND ALL WITNESSES FROM ITEM STILL STANDING. ACCEPTED THE POSITION OF THE REROD FROM THE EVIDENCE GLEANED DURING THE EXCAVATION IN LIBER 4, PAGE 224 AS THE FAITHFUL PERPETUATION OF THE CORNER. CUT OFF THE TOP 8" OF THE MONUMENT AND AFFIXED A STANDARD INGHAM COUNTY DISK STAMPED P.A. 345, P.S. 18994.

C. Description of monument for corner and accessories established to perpetuate locating the position of the corner:
28" CONCRETE MONUMENT WITH A STANDARD INGHAM COUNTY DISK AS DESCRIBED ABOVE IN THE CENTERLINE OF TOLES RD.
SET NAIL & TAG #18994 EAST/SIDE 12" MAPLE, AZ. 157°, 26.55 FEET
FOUND NAIL & TAG #18998 NORTH/SIDE 10" CHERRY, AZ. 146°, 29.77 FEET
SET NAIL & TAG #18994 EAST/SIDE 22" WALNUT, AZ. 353°, 24.55 FEET
FOUND NAIL & TAG #18998 NORTH/SIDE 20" WALNUT, AZ. 222°, 32.38 FEET
FOUND NAIL & TAG #12034 (F. WHITE), SOUTHWEST/SIDE 18" OAK, AZ. 330°, 27.70 FEET
SET NAIL & TAG #18994, NORTH/SIDE 13" WALNUT, AZ. 116°, 73.68 FEET
SET NAIL & TAG #18994 SOUTH/SIDE BOX ELDER, AZ. 77°, 75.10 FEET



Signed by

Ron Helsel

Surveyor's Michigan License No. 18994

Date

Oct 1, 2003

P.A. 345 INGHAM COUNTY
PEER APPROVED *9/30/2003 RL*



L-11 P-27

CRNR 17.00

2003-089769

2003-089769

Page: 1 of 2

10/08/2003 08:32A

Register of Deeds Stamp & File Number

L-9 AURELIUS TOWNSHIP, T2N, R2W CONTINUED.

6) MISC. NOTES, PAGE 25, FEB. 6, 1856, A. JACKSON NO WITNESSES RECORDED 161 RODS 5 LINKS TO K-9 & 160 RODS 2 LINKS TO L-10.

7) P.A. 74 CORNER, LIBER 4, PAGE 224, JUNE 30, 1978, R. LESTER P.S. 18998. "EXCAVATED HOLE 5' X 5' AT AVERAGE DEPTH 3.2' IN CENTERLINE OF TOLES RD. FOUND 1/2" IRON BAR JUST NORTH OF CENTERLINE OF TOLES RD. FOUND LARGE POINTED ROCK (SURROUNDED BY CLAY AND GRAVEL LYING ON A BED OF BROKEN CHINA) 0.9' SOUTHWEST OF IRON BAR AND 0.95' BELOW SURFACE IN CENTERLINE OF TOLES RD., ON FENCE LINE TO NORTH." "SET 4" X 36" CONCRETE MONUMENT WITH 1/2" IRON X 38" REROD WITH CAP #18998 IN PLACE OF POINTED ROCK."

NAIL & TAG #18998 NORTH SIDE 6" CHERRY, S45E, 29.82 FEET

NAIL & TAG #18998 NORTHWEST SIDE 12" WALNUT, S35W, 32.24 FEET

NAIL & TAG #18998 EAST SIDE 14" WALNUT, N15W, 24.55 FEET

NAIL & TAG #18998 SOUTHWEST SIDE 8" OAK, N45W, 27.72 FEET

8) P.A. 132 SURVEY, LIBER 3, PAGE 1047-1048, OCT. 9, 1979, G. YOUNG P.S. #17640. CORNER & WITNESSES SAME AS ITEM 6 ABOVE.

9) P.A. 132 SURVEY, LIBER 4, PAGE 1081, SEPT. 11, 1985, M. FOUTY P.S. #18989. CORNER & WITNESSES SAME AS ITEM 6 ABOVE. RECORDED 2655.68 FEET TO L-8.

10) P.A. 132 SURVEY, LIBER 6, PAGES 1210-1214, APRIL 12, 1993, R. HELSEL. SAME MONUMENT & WITNESSES AS ITEM 6 ABOVE.

11) P.A. 132 SURVEY, LIBER 7, PAGES 8-9, OCT. 15, 1993, R. HELSEL. SAME MONUMENT & WITNESSES AS ABOVE.

12) P.A. 132 SURVEY, LIBER 7, PAGES 56-58, NOV. 3, 1993, D. RICHARDSON P.S. 31603. REFERS TO LIBER 4, PAGE 224 ONLY. RECORDS DISTANCES OF 2638.90 FEET TO L-10 & 2657.32 FEET TO K-9.



2003-089769

Page: 2 of 2

10/08/2003 08:32A



LAND CORNER RECORDATION CERTIFICATE
Filing Requirement of Act 74, Mich. P.A. 1970
AURELIUS TOWNSHIP

For corners in

INGHAM

(County)

Located In:

Corner Code #

1. Public Land Survey

T 2N R 2W

T R

T R

T R

2. Property Controlling
in Section

S T R


S T R

3. Miscellaneous

S T R

Property in SECTION.

S T R



Register of Deeds Stamp & File Number

4. Lot No. , Recorded Plat

5. Private Claims

I, RON HELSEL, in A field survey on SEPT. 24, 2003 do hereby state that under requirements of P.A. 74, Michigan P.A. of 1970, the corner points mentioned in lines 1 and 2 above were in conformance with regulations and rules therefore as required in the current manual of survey instructions of the United States Department of the Interior, Bureau of Land Management or by A decree of A Court of Law and /or that the corner points mentioned in lines 3, 4 and 5 above were in conformance with the rules of the Michigan Board of Land Surveyors or by A Decree of A Court of Law; established, re-established, monumented, recovered, found as expressed below:

NOTE: Not more than 2 corners, all in the same town and range, may be recorded on this certificate.

A. Description of original monument and accessories and/or subsequent restoration:

ORIGINAL MONUMENT: POST SET BY J. MULLETT, U.S. DEPUTY SURVEYOR, MAY, 1825.

BEECH 6", S2-3/4W, 17 LINKS; SUGAR 10", N29-1/2W, 14 LINKS.

HERVEY PARKE, U.S. DEPUTY SURVEYOR, IN THE ORIGINAL SURVEY OF VEVAY TOWNSHIP, MAR. 1826, INTERSECTED THE WEST BOUNDARY 68 LINKS SOUTH OF M-9 AND SET A POST FOR A-9 T2N, R1W. BEECH 10", S37-1/2E, 27-1/2 LINKS & IRONWOOD 6", N11E, 30-1/2 LINKS.

1) MISC. FIELD NOTES, BK. 1, PG. 83, NOV. 24, 1845, A. JACKSON CO. SURVEYOR.

SURVEY OF POTTER ROAD (NOW TOLES) NO WITNESSES FOR CORNER RECORDED A DISTANCE OF 1 MILE, 1 ROD, AND 21 LINKS TO K-9.

2) VOL. 2, PAGE 261, SEPT. 6, 1855, A. JACKSON. CALLED FOR ORIGINAL BEARING TREES FROM ABOVE. RECORDED 160 RODS 20 LINKS TO L-9 & 160 RODS 4 LINKS TO M-8.

3) MISC. RECORDS, NO DATE GIVEN, M.H. BAILEY CO. SURVEYOR SET STAKE 68 LINKS NORTH OF A-9, VEVAY TOWNSHIP. (FROM L.C.R.C. LIBER 4, PAGE 399, SECTION "A". WE DID NOT FIND A COPY OF THIS IN THE CETA DOSSIER)

4) OLD POST FOUND, STONE & TILE SET BY W.A. ROWE, CO. SURVEYOR, MAR. 29, 1897, BOOK 15, PAGE 70 OF I.C.S. NOTES (FROM CETA DOSSIER, 1987)

(CONTINUED ON BACK SIDE)

B. Description of corner evidence found and/or method applied in restoring or reestablishing corner:

FOUND CONCRETE MONUMENT 12" DEEP IN CENTERLINE OF COLLEGE ROAD AND 5 FEET SOUTH OF CENTERLINE TOLES ROAD. FOUND A-9 OF VEVAY TOWNSHIP SOUTH. FOUND THE MAPLE NORTHWEST AS THE ONLY BEARING TREE STILL STANDING. THE GEODETIC MONUMENT APPEARS TO HAVE BEEN DESTROYED OR IS BURIED UNDER A GRAVEL DRIVE TO A FARM FIELD. ACCEPTED THE POSITION OF THE MONUMENT AS THE FAITHFUL PERPETUATION OF THE CORNER ON THE EVIDENCE FOUND DURING THE EXCAVATION IN 1978 BY SURVEYOR LESTER. AFFIXED A STANDARD INGHAM COUNTY ALUMINUM DISK STAMP P.A. 345, P.S. 18994 ON THE REROD MONUMENT.

C. Description of monument for corner and accessories established to perpetuate locating the position of the corner:

4" CONCRETE MONUMENT AND DISK AS DESCRIBED ABOVE 5 FEET SOUTH CENTERLINE OF TOLES ROAD & ON CENTERLINE OF COLLEGE ROAD IN A STEEL MONUMENT BOX.

A-9 T2N, R1W, VEVAY TOWNSHIP INGHAM COUNTY MONUMENT, SOUTH, 44.63 FEET

CENTERLINE OF 2" STEEL YELLOW GAS LINE MARKER POST, AZ. 220°, 49.85 FEET

FOUND KEBS NAIL & TAG SOUTHWEST/SIDE 24" EUROPEAN WHITE POPLAR, AZ. 297°, 97.81 FEET

FOUND KEBS NAIL & TAG EAST/SIDE 14" PINE, AZ. 330°, 73.64 FEET

FOUND KEBS NAIL & TAG EAST/SIDE 34" MAPLE, AZ. 357°, 149.15 FEET

Signed by

Date

Oct 1, 2003

Surveyor's Michigan License No.

18994

P.A. 345 INGHAM COUNTY
PEER APPROVED 9/30/2003 *RL*

M-9 AURELIUS TOWNSHIP, T2N, R2W CONTINUED.

- 5) P.A. 74 CORNER, LIBER 4, PAGE 399, OCT. 2, 1978, R. LESTER P.S. 18998. "EXCAVATED HOLE 4.2' X 6.0' TO AN AVERAGE DEPTH OF 2.66' AT THE INTERSECTION OF THE CENTER LINES OF COLLEGE ROAD & TOLES ROAD. FOUND 1/2" IRON ROD $\pm 2.0'$ NORTH OF THE CENTERLINE OF TOLES ROAD AND $\pm 1.0'$ WEST OF THE CENTERLINE OF COLLEGE ROAD, AT THE SURFACE. FOUND 1' SQUARE STONE SURROUNDED BY 15 TO 20 PIECES OF BROKEN TILE, BENEATH SECOND LAYER OF ASPHALT, 2.6' BELOW FIRST ROAD SURFACE IN 4" OF CLAY, IN CENTERLINE OF COLLEGE ROAD AND $\pm 5.0'$ SOUTH OF THE CENTERLINE OF TOLES ROAD. ACCEPTED THE STONE AND TILE AS DESCRIBED BY ROWE IN THE SURVEY NOTED ABOVE. MEASURED 44.70 FEET SOUTH TO A-9, T2N, R1W, VEVAY TOWNSHIP. IN CLOSE ACCORD WITH GLO FALLING DISTANCE OF 44.88' REPLACED 1/2" IRON ROD."
SET 4" X 36" CONCRETE MONUMENT WITH 1/2" X 38" REROD WITH CAP #18998, AND CONCRETE COLLAR AND COVER AT LOCATION OF STONE DESCRIBED ABOVE.
NAIL & TAG #18998, EAST SIDE 24" MAPLE, NORTHWEST, 149.27'
NAIL & TAG #18998, NORTHEAST SIDE 22" OAK, SOUTHEAST, 146.67'
TOP CENTER U.S. GEODECTIC SURVEY MONUMENT #17-0, SOUTHEAST, 25.81'
4" CONCRETE MONUMENT WITH CAP #18998, A-9, T2N, R2W, AURELIUS TOWNSHIP. (T2N, R1W, VEVAY TOWNSHIP), SOUTH, 44.67'
- 6) P.A. 132 SURVEY, LIBER 3, PAGES 586-587, OCT. 30, 1978, R. LESTER. MONUMENT & WITNESSES SAME AS ABOVE. RECORDED DISTANCE OF 2659.76 FEET TO M-8.
- 7) P.A. 132 SURVEY, LIBER 3, PAGES 850-852, MAY 14, 1979, G. YOUNG P.S. #17640. MONUMENT & WITNESSES SAME AS ABOVE.
- 8) P.A. 132 SURVEY, LIBER 1047-1948, OCT. 9, 1979, G. YOUNG. MONUMENT & WITNESSES SAME AS ABOVE.



2003-089770
Page: 2 of 2
10/08/2003 08:32A



LAND CORNER RECORDATION CERTIFICATE
Filing Requirement of Act 74, Mich. P.A. 1970
AURELIUS TOWNSHIP

For corners in

INGHAM

(County)

Located In:

Corner Code #

1. Public Land Survey

T 2N R 2W

K-9

2. Property Controlling
in Section

S T R
S T R

3. Miscellaneous
Property in SECTION.

S T R
S T R



Register of Deeds Stamp & File Number

4. Lot No. , Recorded Plat

5. Private Claims

I, RON HELSEL, in A field survey on SEPT. 8, 2003 do hereby state that under requirements of P.A. 74, Michigan P.A. of 1970, the corner points mentioned in lines 1 and 2 above were in conformance with regulations and rules therefore as required in the current manual of survey instructions of the United States Department of the Interior, Bureau of Land Management or by A decree of A Court of Law and /or that the corner points mentioned in lines 3, 4 and 5 above were in conformance with the rules of the Michigan Board of Land Surveyors or by A Decree of A Court of Law; established, re-established, monumented, recovered, found as expressed below:

NOTE: Not more than 2 corners, all in the same town and range, may be recorded on this certificate.

A. Description of original monument and accessories and/or subsequent restoration:

ORIGINAL MONUMENT: POST SET BY HERVEY PARKE, U.S. DEPUTY SURVEYOR, MAR. 1826. SET 80 CHAINS. SUGAR 17", S24E, 32-1/2 LINKS; BEECH 15", N6W, 49-1/2 LINKS. NEW WITNESS IN MARGIN CALLS FOR A 1-1/2" MAPLE, S30E, 77 LINKS.

1) MISC. FIELD NOTES, BOOK 1, PAGE 83, NOV. 24, 1845, A. JACKSON CO. SURVEYOR. IN SURVEY OF POTTER ROAD (NOW TOLES) RECORDED A DISTANCE OF 1 MILE, 1 ROD AND 21 LINKS TO M-9.

2) MISC. FIELD NOTES, PAGE 24, NO DATE, A. JACKSON CALLED FOR SUGAR 10", N59E, 84 LINKS; BEECH 14", S18W, 27 LINKS. (WITNESSES APPEAR TO BE INCORRECT) RECORDED 161 RODS 5 LINKS TO L-9 & 160 RODS TO K-8.

3) VOL. 2, PAGE 215, OCT. 20, 1854, CO. SURVEYOR A. JACKSON. MONUMENT NOT DESCRIBED, WITNESSED AS: SUGAR 17", S24E, 32-1/2 LINKS; BEECH 15", N6W, 49-1/2 LINKS. RECORDED DISTANCE OF 161 RODS 5 LINKS TO L-9, & 160 RODS TO K-8.

4) MISC. FIELD NOTES, PAGE 25, FEB. 6, 1856, A. JACKSON. SUGAR 17", S24E, 32-1/2 LINKS; BEECH 15", N6W, 49-1/2 LINKS.

5) VOL. 2, PAGE 265, FEB. 6, 1856, CO. SURVEYOR, A. JACKSON CALLED FOR ORIGINAL BEARING TREES. RECORDED DISTANCES OF 160 RODS 11 LINKS TO K-10 & 161 RODS 5 LINKS TO L-9.

6) VOL. 3, PAGE 181, MAY 31, 1881, CO. SURVEYOR A.P. DRAKE CALLED FOR A STONE; NORTHWEST POINT OF ROCK, S77-1/4E, 62 LINKS. RECORDED 40.14 CHAINS TO K-10 & 39.89 CHAINS TO J-10.

(CONTINUED ON BACK SIDE)

B. Description of corner evidence found and/or method applied in restoring or reestablishing corner:

FOUND A 1/2" REBAR 1.5 FEET EAST OF THE CENTERLINE OF EDGAR ROAD. DID NOT FIND ANY OF THE WHITE WITNESSES. FOUND TELEPHONE POLE STUMP & THE CABLE RISER SE. FOUND THE BOULDER PUSHED AWAY FOR UNDER GROUND UTILITY CONSTRUCTION. EXCAVATED & FOUND THE REBAR OVER TOP OF ANOTHER REBAR 2 FEET DEEP. HIT CLAY ROAD BED DOWN ABOUT 3 FEET. EXCAVATED IN THE C/L'S OF BOTH ROADS 2 FEET WEST BUT DID NOT FIND ANY EVIDENCE OF A PREVIOUS CORNER. I SUSPECT THE BOULDER IS SAME AS DRAKES AND IT HAS BEEN PUSHED SE'LY BY ROAD AND UTILITY CONSTRUCTION. GLO TO L-9 2649.24 FT. RICHARDSON MEAS. 2657.32 FT. GLO TO J-9 2638.02 FT. MAHIEU MEAS. 2650.64 FT. THE POSITION OF THE REBAR HAS A REASONABLE FIT PRORATED IN ALL THE CARDINAL DIRECTIONS. ACCEPTED THE POSITION OF THE BAR AS A FAITHFUL PERPETUATION OF THE CORNER. REPLACED THE BAR WITH A STANDARD INGHAM COUNTY MONUMENT CONSISTING OF A 24" BY 3/4" IRON BAR AND ALUMINUM DISK STAMPED P.A. 345, P.S. 18994.

C. Description of monument for corner and accessories established to perpetuate locating the position of the corner:

INGHAM COUNTY MONUMENT AS DESCRIBED ABOVE 1.5 FEET EAST CENTERLINE EDGAR RD. ON CENTERLINE TOLES RD. IN A STEEL MONUMENT BOX.

CHISELED X ON HIGH POINT OF 5' DIAMETER BOULDER, AZ. 136°, 57.87 FEET

FOUND NAIL & TAG #18998, EAST/SIDE STUB POWER POLE, AZ. 50°, 40.55 FEET

SET NAIL & TAG 18994 WEST/SIDE 10" MAPLE, AZ. 169°, 86.81 FEET

CUT "V" AT TOP CENTER OF SOUTH END 12" C.M.P. UNDER TOLES ROAD, AZ. 230°, 28.25 FEET

FOUND NAIL & TAG #18998, SOUTH/SIDE TWIN OAK (18"-24"), AZ. 86°, 138.61 FEET

SET NAIL & TAG WEST/SIDE TWIN OAK (8'-10"), AZ. 175°, 165.68 FEET

Signed by

Ron Helsel

Date

Oct. 1, 2003

Surveyor's Michigan License No.

18994

K-9 AURELIUS TOWNSHIP, T2N, R2W CONTINUED.

- 7) I.C.R.C. GRID MAP CALLS FOR A STONE
15" MAPLE, ENE, 69.6'
15" MAPLE, NNE, 64.0'
6" BUTTERNUT, SOUTHWEST, 40.9'
- 8) P.A. 74 CORNER, LIBER 1, PAGE 87, AUG. 4, 1971, F. WHITE, P.S. 12034. PART "A" SET POST COMMON TO SECTION'S 23-24-25-26.
PART "A"
17" SPRUCE, S24°E, 32 1/2
15" BEECH, N6°W, 49 1/2
PART "B" "SET CORNER BY PRORATION AND OCCUPATION LINES FROM SOUTH CORNER OF SECTION'S 25 & 26 AND NORTH CORNER OF SECTION'S 11 & 12, BY ORIGINAL GOV'T MEASUREMENT FROM SOUTHWEST COR. SECTION 23 TO SOUTHEAST COR. SECTION 24." "SET 1/2" BAR & CAP 2.5' NORTH AND 3.5' EAST OF C/L'S 4" BELOW ASPHALT SURFACE."
6" CORNER POST, S45°W, 38.2'
14" WALNUT, S20°E, 46.45'
30" MAPLE, N20°E, 60.7'
- 9) P.A. 74 CORNER, LIBER 7, PAGE 216, NOV. 28, 1990, R. HELSEL. "FOUND P.K. NAIL OVER BAR. FOUND ONE ORIGINAL WITNESS IN CLOSE ACCORD. ACCEPTED P.K. NAIL."
S45°E, 52.10' HIGH POINT N. END OF 4' DIAMETER BOULDER ON S. SIDE OF TOLES ROAD.
N20°E, 61.50' NAIL & TAG #25832 WEST SIDE 30" MAPLE
S15°W, 97.56' NAIL & TAG #25832 EAST SIDE 22" MAPLE
N45°E, 40.49' #8 NAIL, SOUTHEAST SIDE 6" POST BY TELEPHONE RISER BOX.
- 10) P.A. 132 SURVEY, LIBER 6, PAGES 551-553, NOV. 28, 1990, R. HELSEL. SAME CORNER & WITNESSES AS ITEM 6 ABOVE. RECORDED DISTANCE OF 2649.83 FEET TO K-10.
- 11) P.A. 132 SURVEY, LIBER 6, PAGES 1210-1214, APRIL 12, 1993, R. HELSEL SAME AS ITEM 6 ABOVE. RECORDED DISTANCE OF 2649.83 FEET TO K-10.
- 12) P.A. 74 CORNER, LIBER 7, PAGE 375, OCT. 15, 1993, R. HELSEL. "RECORDED TO UPDATE WITNESSES"
1/2" IRON BAR
NAIL & TAG #25832 36" MAPLE, S30°W, 97.60'
NAIL & TAG #18998 (R. LESTER) STUMP OF UTILITY POLE, N60°E, 40.50'
NAIL & TAG #25832 30" MAPLE, N20°E, 60.55'
BOLT W/SIDE CABLE RISER, S45°E, 44.60'
- 13) P.A. 132 SURVEY, LIBER 7, PAGES 8-9, OCT. 15, 1993, R. HELSEL. SAME AS ITEM 9 ABOVE. RECORDED A DISTANCE OF 2650.69 FEET TO K-8.
- 14) P.A. 132 SURVEY, LIBER 7, PAGES 56-58, NOV. 3, 1993, D. RICHARDSON, P.S. 31603. REFERS TO LIBER 7, PAGE 216 CORNER. RECORDED DISTANCES OF 2649.78 FEET TO K-10 & 2657.32 FEET TO L-9.
- 15) WHITAKER ESTATES, LIBER 49, PAGE 38 OF PLATS, DEC. 13, 1994, J. STEPHENS P.S. 16053. REFERS TO LIBER 7, PAGE 375 FOR CORNER. RECORDED 2649.83 FEET TO K-10.
- 16) P.A. 132 SURVEY, LIBER 8, PAGE 437, MAR. 3, 1999, M. MAHIEU, P.S. 28414. 1/2" BAR IN ASPHALT, CENTERLINE TOLES ROAD, 1.4 FEET EAST OF EDGAR ROAD.
NAIL & TAG #18998, SOUTHEAST SIDE UTILITY POLE STUMP, N60°E, 40.50'
NAIL & TAG W. SIDE 36" MAPLE, N20°E, 60.81'
CENTERLINE CABLE RISER, S45°E, 44.82'
NAIL & TAG #28414 E. SIDE 6" MAPLE, S30°W, 89.86'



2003-089771
Page: 2 of 2
10/08/2003 08:32A

LAND CORNER RECORDATION CERTIFICATE
Filing Requirement of Act 74, Mich. P.A. 1970
AURELIUS TOWNSHIP

For corners in

INGHAM

(County)

Located In:

Corner Code #

1. Public Land Survey

T 2N R 2W

K-10

T R

T R

T R

Paula Johnson
INGHAM COUNTY
REGISTER OF DEEDS
OFFICIAL SEAL



L-11 P-33

CRNR 17.00

2003-089772

2. Property Controlling
in Section

S T R

S T R



2003-089772

Page: 1 of 2

10/08/2003 08:32A

3. Miscellaneous
Property in SECTION.

S T R

S T R

Register of Deeds Stamp & File Number

4. Lot No. , Recorded Plat

5. Private Claims

I, RON HELSEL, in A field survey on SEPTEMBER 9, 2003 do hereby state that under requirements of P.A. 74, Michigan P.A. of 1970, the corner points mentioned in lines 1 and 2 above were in conformance with regulations and rules therefore as required in the current manual of survey instructions of the United States Department of the Interior, Bureau of Land Management or by A decree of A Court of Law and /or that the corner points mentioned in lines 3, 4 and 5 above were in conformance with the rules of the Michigan Board of Land Surveyors or by A Decree of A Court of Law; established, re-established, monumented, recovered, found as expressed below:

NOTE: Not more than 2 corners, all in the same town and range, may be recorded on this certificate.

A. Description of original monument and accessories and/or subsequent restoration:
ORIGINAL MONUMENT: POST SET BY HERVEY PARKE, U.S. DEPUTY SURVEYOR, MARCH,

1826. SET 40 CHAINS. MAPLE 30", N24E, 37 LINKS; ELM 10", S1-1/2E, 21-1/2 LINKS.
MARGIN NOTE: NEW WITNESSES S'MP OAK 5", N17E, 75 LINKS; SUGAR 4", S63E, 43 LINKS.

1) VOL. 2, PAGE 265, FEB. 6, 1856, CO. SURVEYOR A. JACKSON CALLED FOR ORIGINAL BEARING TREES. RECORDED 160 RODS EAST TO L-10 & 160 RODS 11 LINKS TO K-9.

2) MISC. FIELD PAGE, I.C.S. FEB. 8, 1856, A. JACKSON. S.W.O. N17E, 75 LINKS; SUG. 4", S63E, 43 LINKS.

3) VOL. 3, PAGE 181, MAY 31, 1881, CO. SURVEYOR A.P. DRAKE CALLED FOR A STONE: SWAMP OAK 5", N17E, 75 LINKS; SUGAR MAPLE 4", S63E, 43 LINKS. 40.14 CHAINS TO K-9.

4) I.C.R.C. GRID MAP DOES NOT REFER TO ANY WITNESSES AT THIS CORNER.

(CONTINUED ON BACK SIDE)

B. Description of corner evidence found and/or method applied in restoring or reestablishing corner:

FOUND A 1/2" IRON BAR IN CONCRETE IN THE CENTERLINE OF EDGAR ROAD ON LINE WITH FENCE & TREE ROWS TO THE EAST AND WEST. FOUND OAK TREE TO THE NORTHEAST, SOUTHWEST, AND WEST. THE TWIN OAK SOUTHEAST IS GONE. EXCAVATED DOWN AND REMOVED THE TOP 4" OF THE CONCRETE MONUMENT AND REROD, WHICH HAD FROST HEAVED. ACCEPTED THE POSITION OF THE REROD ON THE EVIDENCE PRESENTED AND FOUND IN THE L.C.R.C OF LIBER 4, PAGE 299 AS THE FAITHFUL PERPETUATION OF THE A.P. DRAKE CORNER. SET A STANDARD INGHAM COUNTY ALUMINUM DISK STAMPED P.A. 345, P.S. 18994 ON THE REROD AND SET A STEEL MONUMENT BOX.

C. Description of monument for corner and accessories established to perpetuate locating the position of the corner:

INGHAM COUNTY MONUMENT AS DESCRIBED ABOVE, IN CENTERLINE OF EDGAR ROAD ON FENCE LINE TO EAST & WEST.

SET NAIL & TAG #18994, WEST/SIDE 38" OAK, AZ. 18°, 138.71 FEET

SET NAIL & TAG #18994, NORTH/SIDE 28" OAK, AZ. 279°, 33.81 FEET

FOUND NAIL & TAG #31603 (D. RICHARDSON), SOUTH/SIDE POWER POLE, AZ. 258°, 31.91 FEET

FOUND NAIL & TAG (NO NUMBER) SOUTH/SIDE 28" MAPLE, AZ. 124°, 28.61 FEET

SET NAIL & TAG #18994, EAST/SIDE 38" OAK, AZ. 196°, 161.43 FEET

SET NAIL & TAG #18994, NORTHWEST/SIDE 12" MAPLE, AZ. 67°, 32.35 FEET



Signed by

Ron Helsel

Surveyor's Michigan License No.

18994

Date

Oct 1, 2003

P.A. 345 INGHAM COUNTY
PEER APPROVED 9/30/2003 M

K-10, AURELIUS TOWNSHIP, T2N, R2W CONTINUED.

5) P.A. 74 CORNER, LIBER 4, PAGE 299, AUG. 23, 1978, R. LESTER P.S. 18998. "EXCAVATED HOLE 3' X 6" TO AN AVERAGE DEPTH OF 3' ON CENTERLINE OF EDGAR ROAD, MOSTLY NORTH OF EXTENDED FENCE/TREE LINE TO THE EAST & WEST. FOUND LARGE ROCK 1' X 2' APPROXIMATELY 5" BELOW ROAD SURFACE, SURROUNDED AND SUPPORTED BY 21 SMALLER ROCKS WITH PIECES OF BROKEN CHINA SCATTERED ABOUT ROCK PILE, LOCATED IN CENTERLINE EDGAR ROAD AND ON CENTERLINE OF FENCE/TREE ROW TO THE EAST AND WEST. FOUND WOODEN STAKE 1" X 1" X 4" ON SOUTH SIDE AND ADJACENT TO LARGE ROCK AS CORNER DESCRIBED BY A.P. DRAKE IN SURVEY NOTED ABOVE. SET 4" X 36" CONCRETE MONUMENT WITH 1/2" X 38" REBAR WITH CAP # 18998 AND CONCRETE COLLAR AND COVER IN PLACE OF LARGE ROCK DESCRIBED ABOVE."

NAIL & TAG, #18998, WEST SIDE 36" OAK, NNE, 138.71'

NAIL & TAG, #18998, WEST SIDE TWIN OAK, ESE, 28.76'

NAIL & TAG, #18998, EAST SIDE 27" OAK, SSW, 161.43'

NAIL & TAG, #18998, NORTHEAST SIDE, 24" OAK, WEST, 33.81'

6) P.A. 132 SURVEY, LIBER 4, PAGE 154, NOV. 20, 1980, F. WHITE P.S. 12034. REFERS TO LIBER 4, PG. 299 ONLY. RECORDED A DISTANCE OF 2670.72 FEET TO K-11.

7) P.A. 132 SURVEY, LIBER 6, PAGES 551-553, NOV. 28, 1990, R. HELSEL. "FOUND CONC. MONUMENT IN MON. BOX."

NAIL & TAG #18998, WEST/SIDE 36" OAK, NNE, 138.71'

SET NAIL & TAG #18994, SOUTHEAST SIDE 24" OAK, 28.62'

NAIL & TAG #18998, EAST/SIDE 27" OAK, SSW, 161.43'

NAIL & TAG #25832, (L. BRYAN) NORTHEAST /SIDE 24" OAK, WEST, 33.81'

RECORDED DISTANCES OF 2654.95 FEET TO J-10 & 2649.83 FEET TO K-9.

8) P.A. 132 SURVEY, LIBER 6, PAGES 1210-1214, APRIL 12, 1993, R. HELSEL. MONUMENT & WITNESSES SAME AS ITEM 6 ABOVE. RECORDED DISTANCES OF 2654.27 FEET TO L-10 AND 2649.83 FEET TO K-9.

9) P.A. 132 SURVEY, LIBER 7, PAGES 56-58, NOV. 3, 1993, D. RICHARDSON P.S. 31603. REFERRED TO LIBER 4, PAGE 299 ONLY. RECORDED DISTANCES OF 2654.26 FEET TO L-10 AND 2649.78 FEET TO K-9.

10) WHITAKER ESTATES, LIBER 49, PAGE 38 OF PLATS, DEC. 13, 1994, J. STEPHENS P.S. #16053. REFERS TO LIBER 4, PAGE 299 FOR CORNER. RECORDED A DISTANCE OF 2649.83 FEET TO K-9.



2003-089772

Page: 2 of 2

10/08/2003 08:32A

LAND CORNER RECORDATION CERTIFICATE
Filing Requirement of Act 74, Mich. P.A. 1970
VEVAY TOWNSHIP

For corners in

INGHAM
(County)

Located In:

Corner Code #

1. Public Land Survey

T 2N R 1W

A-9

2. Property Controlling
in Section

S T R
S T R

3. Miscellaneous
Property in SECTION.

S T R
S T R

Paula Johnson
INGHAM COUNTY
REGISTER OF DEEDS
OFFICIAL SEAL



L-11 P-76

CRNR 17.00

2003-098128

2003-098128

Page: 1 of 2

11/05/2003 10:43A

Register of Deeds Stamp & File Number

4. Lot No. , Recorded Plat

5. Private Claims

I, RON HELSEL, in A field survey on OCT. 7, 2003 do hereby state that under requirements of P.A. 74, Michigan P.A. of 1970, the corner points mentioned in lines 1 and 2 above were in conformance with regulations and rules therefore as required in the current manual of survey instructions of the United States Department of the Interior, Bureau of Land Management or by A decree of A Court of Law and for that the corner points mentioned in lines 3, 4 and 5 above were in conformance with the rules of the Michigan Board of Land Surveyors or by A Decree of A Court of Law; established, re-established, monumented, recovered, found as expressed below:

NOTE: Not more than 2 corners, all in the same town and range, may be recorded on this certificate.

A. Description of original monument and accessories and/or subsequent restoration:

ORIGINAL MONUMENT: POST SET BY H. PARKE, U.S. DEPUTY SURVEYOR, MAR. , 1826 INTERSECT WEST BOUNDARY AT 83.48 CHAINS, 68 LINKS SOUTH OF POST. BEECH 10", S37-1/2E, 27-1/4 LINKS; IRONWOOD 6", N11E, 30-1/2 LINKS.

1) VOL. 2, PAGE 103, DEC. 23, 1857, A. JACKSON CO. SURVEYOR. D.O. 12", N58E;

B. OAK 10", S22E, 48-1/2 LINKS. NO MEASUREMENTS GIVEN ON SURVEY PLAT.

2) FROM CETA FILE, FOLDER SET #2, PAGE 41F, M.H. BAILEY CO. SURVEYOR (NO DATE GIVEN) NOTES IN A SURVEY OF THE SOUTHWEST 1/4 OF SECTION 19. "STAKE 68 LINKS NORTH FOR AURELIUS CORNER 40 YEARS AGO BY (UNREADABLE). NO WITNESSES OR MONUMENT DESCRIBED FOR A-9. (NO DIMENSIONS GIVEN ON PLAT)

3) FROM CETA FILE, MISC. FIELD NOTES, BOOK 15, PAGE 70, MAR. 29, 1897, W.A. ROWE, CO. SURVEYOR. SET TILE & SLEIGH SHOE 68 LINKS SOUTH FROM AURELIUS CORNER. NO WITNESSES WERE GIVEN. NOTE THIS IS ALSO NOTED IN FOLDER SET #2, PAGE 41B OF THE CETA DOSSIER WHICH IDENTIFIES THE AURELIUS CORNER AS A STONE AND BRICK. DIMENSIONS TO NORTH & EAST ARE UNREADABLE.

(CONTINUED ON BACK SIDE)

B. Description of corner evidence found and/or method applied in restoring or reestablishing corner:

FOUND THE CONCRETE MONUMENT AND CAP #18998 INTACT IN A MONUMENT BOX. FOUND THE MAPLE NNW AND M-9 OF AURELIUS TOWNSHIP AS THE ONLY REMAINING WITNESSES. ACCEPTED THE POSITION OF THE MONUMENT FROM THE EVIDENCE FOUND AS THE ROWE & AMENDED CORNER. RAN THE STANDARD LINE OF SECTION 25 AURELIUS TOWNSHIP AND FOUND THE CORNER MARKER 0.51 FEET WEST OF THE STANDARD LINE. COULD NOT FIND OR LOCATE A MONUMENT BOX LARGE ENOUGH TO ENCOMPASS BOTH CORNERS. USED THE AMENDED CORNER AS A WITNESS CORNER, AND WITNESSED IT AS SUCH. ACTUAL CORNER IS 44.63 FEET SOUTH OF STANDARD CORNER M-9 AND 0.51 FEET EAST OF THE AMENDED CORNER, WHICH IS LOCATED IN A MONUMENT BOX 1 FOOT MORE OR LESS WEST OF THE CENTERLINE OF COLLEGE ROAD.

C. Description of monument for corner and accessories established to perpetuate locating the position of the corner:

WITNESS CORNER TO A-9. CONCRETE MONUMENT (AMENDED CORNER), 0.51 FEET WEST OF THE ACTUAL CORNER, IN MONUMENT BOX, 1 FOOT WEST OF THE CENTERLINE OF COLLEGE ROAD. WITNESSES TO THE AMENDED CORNER:

FOUND KEBS NAIL & TAG EAST/SIDE 34" MAPLE, AZ. 360°, 193.35 FEET

SET NAIL & TAG WEST/SIDE 17" ELM, AZ. 176°, 81.30 FEET

FOUND KEBS NAIL & TAG SOUTHWEST/SIDE 24" EUROPEAN WHITE POPLAR, AZ. 326°, 119.70 FEET

CENTERLINE 2" YELLOW STEEL GAS LINE MARKER, AZ. 195°, 28.70 FEET

FOUND KEBS NAIL & TAG EAST/SIDE 14" PINE, AZ. 353°, 112.40 FEET

M-9 (CONCRETE MONUMENT), T2N, R2W, AURELIUS TOWNSHIP, NORTH, 44.63 FEET

FOUND 1/2" BAR & CAP 28409 (R. ENGER), AZ. 36°, 33.02 FEET

	A	B	C	D	E	F	G	H	I	J	K	L	M
1													
2	6			5		4		3		2		1	
3													
4	7			8		9		10		11		12	
5													
6	18			17		16		15		14		13	
7													
8	19			20		21		22		23		24	
9													
10	30			29		28		27		26		25	
11													
12	31			32		33		34		35		36	
13													

Signed by

Ron Helsel

Surveyor'S Michigan License No.

18994

Date

Nov. 3, 2003



A-9 VEVAY TOWNSHIP, T2N, R1W CONTINUED

- 4) FROM CETA FILE, LABELED NOTHSTINE NOTES, UN DATED. "STONE - TILE
ELM, N25W, 70.5'
ELM, S32E, 45.0'
- 5) I.C.R.C. GRID MAP, 1972 DATUM, CALLED FOR STONE AND TILE WITH THE SAME WITNESSES AS NOTHSTINE ABOVE.
- 6) P.A. 74 CORNER, LIBER 4, PAGE 354, SEPT. 15, 1978, G. YOUNG P.S. 17640. "FOUND CAPPED MONUMENT IN CENTERLINE COLLEGE ROAD AS INDICATED BY INGHAM COUNTY REMONUMENTATION CREW - SOUTHWEST SECTION CORNER."
NAIL WITH TAG - R.L.S. 18998 - 12" OAK - SSE, 102.72'
NAIL WITH TAG - R.L.S. 18998 - FENCE POST NNE, 50.28'
U.S.C. & G.S. - BRASS CAP ON MONUMENT - MARKED "STA. 17-0", NORTHWEST, 36.62'
TOLES ROAD TO WEST - NORTH, 44.67'
- 7) P.A. 132 SURVEY, LIBER 3, PAGES 530-531, SEPT. 15, 1978, G. YOUNG. GIVES THE MONUMENT AND WITNESSES AS ITEM 6 ABOVE, BUT REVERSED THE WITNESSES, NOTING THE WEST 1/4 AS THE SOUTHWEST CORNER OF SECTION 19 OF VEVAY TOWNSHIP.
- 8) P.A. 74 CORNER, LIBER 4, PAGES 397-398, OCT. 2, 1978, R. LESTER P.S. 18998. " EXCAVATED HOLE 6.4' X 7.8' TO AN AVERAGE DEPTH OF 4.1' EAST OF AND INCLUDING THE CENTERLINE OF COLLEGE ROAD AND $\pm 49.7'$ SOUTH OF TOLES ROAD. FOUND 3/4" PINCHED PIPE AT ROAD SURFACE, IN CENTERLINE OF COLLEGE ROAD, $\pm 40.0'$ SOUTH OF M-9, T2N, R2W, AURELIUS TOWNSHIP. FOUND SLEIGH SHOE SURROUNDED BY TILE 2.9' BELOW ROAD SURFACE, $\pm 1.0'$ WEST OF CENTERLINE OF COLLEGE ROAD, 44.70' SOUTH OF M-9, T2N, R2W, AURELIUS TOWNSHIP. ACCEPTED SLEIGH SHOE AND TILE AS CORNER DESCRIBED BY W.A. ROWE IN A SURVEY NOTED ABOVE. MEASURED 44.70' NORTH TO M-9, T2N, R2W, AURELIUS TOWNSHIP, IN CLOSE ACCORD WITH G.L.O. FALLING DISTANCE OF 44.88'." SET 4" X 36" CONCRETE MONUMENT WITH 1/2" X 38" RE-ROD WITH CAP #18998 AND CONCRETE COLLAR WITH COVER AT LOCATION OF SLEIGH SHOE DESCRIBED ABOVE.
NAIL & TAG #18998, EAST SIDE 24" MAPLE, NNW, 193.44'
NAIL & TAG #18998, EAST SIDE 22" OAK, SSE, 102.74'
TOP CENTER U.S. GEODETIC SURVEY MONUMENT NO. 17-0, NORTHWEST, 44.66'
4' CONCRETE MONUMENT WITH CAP #18998, M-9, T2N, R2W, AURELIUS TOWNSHIP, NORTH, 44.70'
- 9) P.A. 132 SURVEY, LIBER 3, PAGE 607, NOV. 17, 1978, A. WILLIAMS P.S. 21275. SITES LIBER 4, PAGE 354 ONLY. RECORDED A MEASUREMENT OF 2654.18 FEET TO A-10.
- 10) P.A. 132 SURVEY, LIBER 3, PAGES 773-775, MAR. 16, 1979, R. LESTER. "FOUND CONC. MON. IN MON. BOX." NO WITNESSES WERE GIVEN. RECORDED A DISTANCE OF 2644.55 FEET TO A-10.
- 11) P.A. 132 SURVEY, LIBER 4, PAGES 563-564, JULY 12, 1982, G. YOUNG. GIVES THE SAME MONUMENT AND WITNESSES AS ITEM 8 ABOVE.
- 12) P.A. 132 SURVEY, LIBER 8, PAGE 846 (A 12 PAGE DOCUMENT), MAY 9, 2001, R. ENGER P.S. 28409. RECORDED DISTANCES OF: 2669.56 FEET TO A-8, NORTH 44.63 FEET TO M-9 AURELIUS, T2N, R2W AND SOUTH, 2644.60 FEET TO A-10.
"FOUND 1/2" BAR IN CONCRETE WITH CAP #18998 IN MON BOX."
U.S.C. & G.S. MONUMENT #17-0, N19°W, 36.35'
KEBS NAIL & TAG EAST SIDE 26" MAPLE, N10W, 193.14'
NAIL & TAG #28414 (M. MAHIEU) WEST SIDE 10" ASH CLUMP, EAST, 74.85'
SOUTHEAST CORNER SECTION 24, T2N, R2W, NORTH, 44.63'



2003-098128
Page: 2 of 2
11/05/2003 10:43A

LAND CORNER RECORDATION CERTIFICATE
Filing Requirement of Act 74, Mich. P.A. 1970
AURELIUS TOWNSHIP

For corners in

INGHAM
(County)

Located In:

Corner Code #

1. Public Land Survey

T 2N R 2W
T R
T R
T R

M-10

Paula Johnson
INGHAM COUNTY
REGISTER OF DEEDS
OFFICIAL SEAL



L-11 P-78

CRNR 17.00

2003-098129

2. Property Controlling
in Section

S T R
S T R



3. Miscellaneous
Property in SECTION.

S T R
S T R

Register of Deeds Stamp & File Number

4. Lot No. , Recorded Plat
5. Private Claims

I, RON HELSEL, in A field survey on OCT. 7, 2003 do hereby state that under requirements of P.A. 74, Michigan P.A. of 1970, the corner points mentioned in lines 1 and 2 above were in conformance with regulations and rules therefore as required in the current manual of survey instructions of the United States Department of the Interior, Bureau of Land Management or by A decree of A Court of Law and /or that the corner points mentioned in lines 3, 4 and 5 above were in conformance with the rules of the Michigan Board of Land Surveyors or by A Decree of A Court of Law; established, re-established, monumented, recovered, found as expressed below:

NOTE: Not more than 2 corners, all in the same town and range, may be recorded on this certificate.

A. Description of original monument and accessories and/or subsequent restoration:
ORIGINAL MONUMENT: POST SET BY J. MULLETT, U.S. DEPUTY SURVEYOR, MAY, 1825

40.00 CHAINS NORTH OF M-11. BEECH 7", S12W, 10 LINKS; BEECH 8", N23W, 11 LINKS

1) VOL. 1, PAGE 191, SEPT. 4, 1843, A. JACKSON, CO. SURVEYOR. FOUND ORIGINAL BEARING TREES. RECORDED DISTANCES OF 160 RODS 20 LINKS TO M-11 AND 160 RODS 22 LINKS TO L-10.

2) (FROM CETA DOSSIER) MISC. FIELD NOTES COLLECTION 25. THIS IS THE SAME SURVEY AS ABOVE BY A. JACKSON OF THE SAME DATE, BUT DOES NOT IDENTIFY OR WITNESS THE CORNER.

3) MISC. CO. FIELD NOTES, PAGE 7 (FROM CETA DOSSIER) FEB. 6, 1846, A. JACKSON. WITNESSES ADDED BY ANOTHER UNKNOWN CO. SURVEYOR. B. CHERRY 20", N54W, 43-1/2 & ELM 12" N50E, 49. (ASSUMED TO BE IN FEET.)

4) MISC. FIELD NOTES, BOOK 15, PAGE 21, MAY 11, 1892, W.A. ROWE, CO. SURVEYOR, IN A SURVEY OF THE SOUTHWEST 1/4 OF SECTION 30, T2N, R1W CALLED FOR THE EAST 1/4 CORNER OF SECTION 25, AURELIUS TOWNSHIP BEING MARKED WITH STONE & CROCKERY. ELM 19", N50E, 49 & CHERRY 30", N54W, 43-1/2. (ASSUMED TO BE IN FEET)

(CONTINUED ON BACK SIDE)

B. Description of corner evidence found and/or method applied in restoring or reestablishing corner:
FOUND A 6" NAIL 1.5 FEET WEST OF THE CENTERLINE OF COLLEGE ROAD. FOUND THE ROTTED STUMP REMAINS OF THE CHERRY TREE NORTHWEST 43 FEET ± FROM THE NAIL WHICH I BELIEVE IS THE SAME AS DESCRIBED IN ITEMS 3 & 4 ABOVE. EXCAVATED DOWN AND FOUND A MANGLED 1/2" BY 10" RE-ROD NEXT TO A GREY-BLUEISH STONE 12" LONG 6" AT TOP AND 8" AT BASE AMONG PIECES OF WHITE CROCKERY AT ABOUT 3 FEET BELOW THE ROAD SURFACE. DID NOT FIND ANY EVIDENCE OF WITNESSES SET BY SURVEYORS YOUNG OR MAHIEU. THE ROAD APPEARS TO HAVE BEEN RAISED & RESURFACED WITHIN THE LAST 5 YEARS. ACCEPTED THE POSITION OF THE RE-ROD WHICH IS ON THE EAST SIDE OF THE STONE. SET A STANDARD INGHAM COUNTY MONUMENT CONSISTING OF A 3/4" BY 24" IRON BAR AND ALUMINUM DISK STAMPED P.A. 345, P.S. 18994 IN A STEEL MONUMENT BOX.

C. Description of monument for corner and accessories established to perpetuate locating the position of the corner:
STANDARD INGHAM COUNTY MONUMENT IN MON. BOX 1.5 FEET WEST OF CENTERLINE OF COLLEGE ROAD AS DESCRIBED ABOVE.

MEASURED NORTH, 2648.24 FEET TO M-9

MEASURED SOUTH, 2655.67 FEET TO M-11

MEASURED SOUTH, 40.84 FEET TO A-10 OF T2N, R1W, VEVAY TOWNSHIP

SET NAIL & TAG #18994 SOUTH/SIDE 11" WALNUT, AZ. 323°, 45.40 FEET

FOUND KEBS NAIL & TAG NORTH/SIDE 28" CHERRY, AZ. 113°, 31.80 FEET

FOUND KEBS NAIL & TAG EAST/SIDE 24" WALNUT, AZ. 197°, 113.48 FEET

SET NAIL & TAG 18994 NORTH/SIDE SERVICE POLE, AZ. 280°, 93.61 FEET

Signed by

Ron Helsel

Surveyor'S Michigan License No. 18994


Date

NOV. 3, 2003



M-10 AURELIUS TOWNSHIP, T2N, R2W CONTINUED.

- 5) MISC. FIELD NOTES, BOOK 15, PAGE 21, MAY 11, 1892, W.A. ROWE, CO. SURVEYOR, IN A SURVEY OF THE SOUTHWEST 1/4 OF SECTION 30, T2N, R1W CALLED FOR THE EAST 1/4 CORNER OF SECTION 25, AURELIUS TOWNSHIP BEING MARKED WITH STONE & CROCKERY. ELM 19", N50E, 49 & CHERRY 30", N54W, 43-1/2. (ASSUMED TO BE IN FEET)
- 6) (FROM CETA FILE) AURELIUS FOLDER #1, PAGE 1, COPIED BY E.A. CALKINS, FEB. 21, 1907. CALLED FOR STONE & CROCKERY ELM 12", N50E, 49 & B. CHERRY 30", N54W, 43-1/2.
- 7) P.A. 132 SURVEY, LIBER 3, PAGES 176-178, DEC. 21, 1977, G. YOUNG P.S. #17640. "SET 1/2" RE-ROD." RECORDED 2655.85 TO M-11.
WITNESSED AS: #16 NAIL IN 18" WALNUT, S30W, 36.10'
#16 NAIL & CAP IN 12" ASH, N15E, 70.48'
#16 NAIL & CAP IN 20" MAPLE, S50E, 51.05'
- 8) P.A. 74 CORNER, LIBER 4, PAGE 170, APRIL 7, 1978, G. YOUNG P.S. 17640. SECTION A OF FORM : D. O. 8" N23°W, 11 LINKS;
B. ASH 13", S56-1/2W, 26 LINKS. SURVEYED & RECORDED BY A. JACKSON, SEPT. 4, 1845.
SECTION B : "SET 1/2" X 24" RE-ROD WITH CAP @ PROPORTIONATE DISTANCE BETWEEN NORTHEAST & SOUTHEAST CORNERS OF SECTION & 160 CH. & 22 LINKS. EAST & WEST ACCORDING TO SURVEY BY A. JACKSON SEPT. 4, 1845."
NO WITNESSES WERE GIVEN.
- 9) P.A. 74 CORNER, LIBER 5, PAGE 70, NOV. 29, 1978, G. YOUNG. FORM IDENTICAL TO ITEM NO. 7 WITH THE ADDITION OF THE SAME WITNESSES AS ITEM NO. 8 ABOVE.
- 10) P.A. 132 SURVEY, LIBER 3, PAGES 850-852, MAY 14, 1979, G. YOUNG. SAME MONUMENT & WITNESSES AS ITEM NO. 7 ABOVE.
RECORDED DISTANCE OF 2657.82 FEET TO L-10.
- 11) P.A. 132 SURVEY, LIBER 6, PAGE 795, OCT. 4, 1991, M. MAHIEU P.S. NO. 28414. "FOUND BOAT SPIKE" RECORDED A DISTANCE OF 2655.78 FEET TO M-11.
NAIL & TAG #28414 W. SIDE 28" WALNUT, S30°W, 37.10'
NAIL & TAG #28414 W. SIDE 36" CHERRY, S80°E, 32.53'
NAIL & TAG #28414 S. SIDE 36" MAPLE, S75°E, 51.41'
NAIL & TAG #28414 W. SIDE WOOD POINT (POST ?), S10°E, 75.80'
- 12) P.A. 132 SURVEY, LIBER 8, PAGE 1123 (A 4 PAGE DOCUMENT), JUNE 19, 2003, R. ENGER, P.S. 28409. RECORDED A DISTANCE OF 2655.70 FEET TO M-11.
"6" SPIKE OVER SOMETHING WITH A MAGNETIC FIELD."
1/2" BAR & CAP AT A-10 VEVAY, SOUTH, 40.9'
NAIL & TAG PS 18998 IN SOUTH SIDE 22" CHERRY, S68E, 32.55'
NAIL & TAG PS 25832 IN WEST SIDE 50" QUAD ASH, N26E, 70.25'
NAIL & TAG PS 25832 IN NORTHEAST SIDE UTILITY POLE, N82W, 92.93'



2003-098129
Page: 2 of 2
11/05/2003 10:43A

LAND CORNER RECORDATION CERTIFICATE
Filing Requirement of Act 74, Mich. P.A. 1970
AURELIUS TOWNSHIP

For corners in

INGHAM

(County)

Located in:

Corner Code #

1. Public Land Survey

T 2N R 2W

L-10

T R

T R

T R

T R

2. Property Controlling
in Section

S T R

S T R

3. Miscellaneous
Property in SECTION.

S T R

S T R

Paula Johnson
INGHAM COUNTY
REGISTER OF DEEDS
OFFICIAL SEAL



L-11 P-80

CRNR 17.00

2003-098130



2003-098130
Page: 1 of 2

11/05/2003 10:43A

Register of Deeds Stamp & File Number

4. Lot No. , Recorded Plat

5. Private Claims

I, RON HELSEL, in A field survey on OCT. 24, 2003 do hereby state that under requirements of P.A. 74, Michigan P.A. of 1970, the corner points mentioned in lines 1 and 2 above were in conformance with regulations and rules therefore as required in the current manual of survey instructions of the United States Department of the Interior, Bureau of Land Management or by A decree of A Court of Law and for that the corner points mentioned in lines 3, 4 and 5 above were in conformance with the rules of the Michigan Board of Land Surveyors or by A Decree of A Court of Law; established, re-established, monumented, recovered, found as expressed below:

NOTE: Not more than 2 corners, all in the same town and range, may be recorded on this certificate.

A. Description of original monument and accessories and/or subsequent restoration:
CORNER NOT SET IN ORIGINAL GOVERNMENT SURVEY.

1) VOL. 1, PAGE 91, SEPT. 4, 1845, CO. SURVEYOR A. JACKSON. DID NOT IDENTIFY CORNER. WITNESSED: W. OAK 30", S63-1/4E, 21-3/4 LINKS; B. ASH 14", EAST 2 LINKS. RECORDED 160 RODS 22 LINKS EAST M-10 & 160 RODS 7 LINKS SOUTH TO L-11.

2) VOL. 2, PAGE 265, FEB. 6, 1856, CO. SURVEYOR A. JACKSON. DID NOT IDENTIFY CORNER, WITNESSED: W. OAK 30", S63-1/4E, 21-3/4 LINKS; B. ASH 14", EAST 2 LINKS. RECORDED 160 RODS WEST & 160 RODS, 2 LINKS NORTH.

3) FROM CETA DOSSIER, MISC. FIELD NOTES, COLLECTION PAGE 25, FEB. 6, 1856, A. JACKSON. MONUMENT NOT IDENTIFIED. RECORDED 160 RODS 22 LINKS EAST TO M-10 & 160 RODS TO K-9 AND 160 RODS 2 LINKS TO L-9.

4) P.A. 74 CORNER LIBER 4, PAGE 170, APRIL 7, 1978, G. YOUNG P.S. 17640. "FOUND ANCHOR POST ACCEPTED AS PERPETUATION OF CENTER. SET 1/2" X 24" RE-ROD WITH CAP BESIDE." #16 NAIL & CAP IN 6" ELM, N60E, 39.1': #16 NAIL & CAP IN 8" ELM, EAST, 39.0'; #16 NAIL & CAP IN 15" ASH, 19.0'

(CONTINUED ON BACK SIDE)

B. Description of corner evidence found and/or method applied in restoring or reestablishing corner:

FOUND A 1/2" RE-ROD AND CAP NO. 17640 AT THE NORTHEAST CORNER OF A 12" SQUARE WOOD ANCHOR POST AT THE INTERSECTION OF FENCE LINES TO THE EAST, SOUTH, & WEST. PARTIAL & INTERMEDIATE FENCE TO THE NORTH. FOUND TWIN ASH (16")(12") SOUTH, 19 FEET ± (UNMEASURABLE) AND AN IRON WOOD IDENTIFIED AS AN ELM TO THE EAST AS THE ONLY REMAINING WITNESSES. EXCAVATED AROUND POST AND FOUND MANY FIELD STONES. ACCEPTED THE POSITION OF THE POST AS THE FAITHFUL PERPETUATION OF THE JACKSON CORNER BASED ON RECORDED MEASUREMENTS, WHICH WERE FOUND TO BE IN CLOSE ACCORD WITH JACKSON'S SURVEYS. YOUNG RECORDED 2657.82 FEET TO M-10 (JACKSON 2654.52'); HELSEL RECORDED 2654.27 FEET TO K-10 (JACKSON 2640'); RICHARDSON RECORDED 2649.78 FEET TO L-9 (JACKSON 2641.32') LEFT THE YOUNG BAR & CAP IN POSITION TO CONFORM TO P.A. 74.

C. Description of monument for corner and accessories established to perpetuate locating the position of the corner:

CENTER OF A 12" WOOD ANCHOR POST AT INTERSECTION OF 1/4 LINE FENCES WITH BAR & CAP #17640 ON THE NORTHEAST CORNER. (WITNESSES TO 1/2" IRON BAR.)

SET NAIL & TAG 18994 SOUTH/SIDE 6" MAPLE, AZ. 106°, 15.78 FEET


SET NAIL & TAG 18994 NORTH/SIDE 14" CHERRY, AZ. 147°, 46.66 FEET

SET NAIL & TAG 18994 EAST/SIDE 20" CHERRY, AZ. SOUTH, 2.65 FEET

SET NAIL & TAG 18994 NORTH/SIDE 22" ASH, AZ. 138°, 38.90 FEET

FOUND NAIL & TAG 17640 SOUTH/SIDE 8" IRONWOOD, AZ. 106°, 39.11 FEET

SET NAIL & TAG WEST/SIDE 15" CHERRY, AZ. 05°, 23.35 FEET



Signed by

Ron Helsel

Date

Nov. 3, 2003

Surveyor'S Michigan License No.

18994

P.A. 345 INGHAM COUNTY
PEER APPROVED 10/20/2003 *ML*

FORM APPROVED BY MICHIGAN STATE BOARD OF PROFESSIONAL SURVEYORS, JAN. 28, 1971
REVISED MAY 14, 1975
REVISED JAN., 1983
REVISED OCT., 1995

L-10 AURELIUS, T2N, R1W, CONTINUED

- 5) P.A. 74 CORNER, LIBER 5, PAGE 70, NOV. 29, 1978, G. YOUNG. FORM IDENTICAL WITH ITEM 3 ABOVE.
- 6) P.A. 132 SURVEY, LIBER 3, PAGE 850, MAY 14, 1979, G. YOUNG. POST & WITNESSES SAME AS ITEMS 3 & 4 ABOVE. RECORDED 2657.82 FEET TO M-10.
- 7) P.A. 132 SURVEY, LIBER 6, PAGES 1210-1214, APRIL 12, 1993, R. HELSEL. CALLED FOR AN ANCHOR POST WITH 1/2" IRON BESIDE. WITNESSES SAME AS ITEMS 3 & 4 ABOVE. RECORDED DISTANCE WEST, 2854.27 FEET TO K-10;
- 8) P.A. 132 SURVEY, LIBER 7, PAGES 56-58, NOV. 3, 1993, D. RICHARDSON P.S. 31603. REFERS TO LIBER 5, PAGE 70 ONLY. RECORDED DISTANCES OF: WEST, 2654.26 FEET TO K-10 AND NORTH, 2649.78 FEET TO L-9.



2003-098130
Page: 2 of 2
11/05/2003 10:43A

LAND CORNER RECORDATION CERTIFICATE
Filing Requirement of Act 74, Mich. P.A. 1970
VEVAY TOWNSHIP

For corners in

INGHAM
(County)

Located In:

Corner Code #

1. Public Land Survey

T 2N R 1W
T R
T R
T R

A-10

2. Property Controlling
in Section

S T R
S T R

3. Miscellaneous
Property in SECTION.

S T R
S T R

Paula Johnson
INGHAM COUNTY
REGISTER OF DEEDS
OFFICIAL SEAL



L-11 P-82

CRNR 17.00

2003-098131

2003-098131
Page: 1 of 2

11/05/2003 10:43A

Register of Deeds Stamp & File Number

4. Lot No. , Recorded Plat
5. Private Claims

I, RON HELSEL, in A field survey on OCT. 7, 2003 do hereby state that under requirements of P.A. 74, Michigan P.A. of 1970, the corner points mentioned in lines 1 and 2 above were in conformance with regulations and rules therefore as required in the current manual of survey instructions of the United States Department of the Interior, Bureau of Land Management or by A decree of A Court of Law and /or that the corner points mentioned in lines 3, 4 and 5 above were in conformance with the rules of the Michigan Board of Land Surveyors or by A Decree of A Court of Law; established, re-established, monumented, recovered, found as expressed below:

NOTE: Not more than 2 corners, all in the same town and range, may be recorded on this certificate.

A. Description of original monument and accessories and/or subsequent restoration:
CORNER NOT SET IN ORIGINAL GOVERNMENT SURVEY

1) FROM THE CETA DOSSIER: CO. SURVEYOR, W.A. ROWE FIELD NOTES BOOK 15, PAGE 21, MAY 11, 1895. HE CALLED FOR A POST F.W. CHERRY 30", N23W, 91 FEET & ELM 3", S40W, 57 FEET. RECORDED A DISTANCE OF 43.73 CHAINS TO B-10.

2) FROM THE CETA DOSSIER: CO. SURVEYOR, W.A. ROWE. FIELD BOOK 15, PAGE 32, DEC. 9, 1895. IDENTIFIED THE POST AS A PLOW POINT F.W. CHERRY 18", N23W, 91 FEET & ELM 3", S40W, 57 FEET.

3) P.A. 74 CORNER, LIBER 4, PAGE 37 AND P.A. 132 SURVEY, LIBER 2, PAGE 1072, BOTH RECORDED APRIL 29, 1977, G. YOUNG P.S. 17640. "SET 1/2" X 18" RE-ROD WITH CAP MIDWAY BETWEEN NORTHWEST & SOUTHWEST CORNERS & IN ACCORD WITH SURVEY MONUMENTS FOUND ALONG EAST 1/4 LINE." #16 NAIL IN 15" ASH, N70W,, 20.30'; #16 NAIL IN 15" ASH, S10W, 73.50'; #16 NAIL IN 20" CHERRY, N45E, 44.79'

(CONTINUED ON BACK SIDE)

B. Description of corner evidence found and/or method applied in restoring or reestablishing corner:
FOUND A 24" WALNUT AT THE POSITION DESCRIBED AS AN ASH AS THE ONLY REMAINING WITNESS. FOUND A SMOOTH 1/2" IRON BAR OVER A MANGLED 1/2" RE-ROD WHICH I ASSUMED TO BE THE YOUNG CORNER. EXCAVATED FURTHER LOOKING FOR THE PLOW POINT AS SET BY SURVEYOR ROWE. DID NOT FIND ANY EVIDENCE OF A PREVIOUS CORNER. RAN THE STANDARD LINE OF SECTION 25, AURELIUS TOWNSHIP AND FOUND THE CORNER TO MEASURE SOUTH 2614.83 FEET TO M-11 AND NORTH, 2644.55 FEET TO A-9. THIS LOCATES THE FOUND IRON BAR 2 FEET MORE OR LESS NORTH OF THE MIDPOINT BETWEEN A-11 AND A-9 & 0.29 FEET WEST OF THE STANDARD LINE. ACCEPTED THIS POSITION AS THE FAITHFUL PERPETUATION OF THE ROWE CORNER AND SET A STANDARD INGHAM COUNTY MONUMENT IN A MON. BOX, 0.29 FEET EAST OF THE AMENDED CORNER AND ON THE STANDARD LINE BETWEEN M-10 AND M-11. BOTH CORNER MARKERS ARE IN THE STEEL MONUMENT BOX.

C. Description of monument for corner and accessories established to perpetuate locating the position of the corner:
STANDARD INGHAM COUNTY MONUMENT CONSISTING OF A 3/4" BY 24" STEEL BAR WITH AN ALUMINUM CAP STAMPED P.A. 345, P.S. 18994 IN MONUMENT BOX 1.4 FEET WEST OF CENTERLINE OF COLLEGE ROAD AND 2.2 FEET NORTH OF THE CENTERLINE OF ROLFE ROAD TO THE EAST.


FOUND KEBS NAIL & TAG NORTHEAST/SIDE POWER POLE, AZ. 333°, 104.83 FEET NORTH, 40.84 FEET TO M-10, AURELIUS TOWNSHIP, T2, R2W.

SET NAIL & TAG 18994 SOUTH/SIDE 11" WALNUT, AZ. 344°, 79.90 FEET

FOUND KEBS NAIL & TAG SOUTH/SIDE 28" MAPLE, AZ. 74°, 51.84 FEET

FOUND KEBS NAIL & TAG EAST/SIDE 24" WALNUT, AZ. 203°, 73.58 FEET

A-10 (AMENDED CORNER) WEST, 0.29 FEET



Signed by

Ron Helsel

Date NOV. 3, 2003

Surveyor'S Michigan License No.

18994

P.A. 345 INGHAM COUNTY
PEER APPROVED 10/28/2003 *M*

M-10, VEVAY TOWNSHIP, T2N, R1W CONTINUED

- 4) P.A. 132 SURVEY, LIBER 3, PAGE 607, NOV. 17, 1978, A. WILLIAMS, P.S. 21275. REFERS TO P.A. 74 CORNER LIBER 4, PAGE 37 ONLY. RECORDED A DISTANCE OF 2654.18 FEET TO A-9.
- 5) P.A. 132 SURVEY, LIBER 3, PAGES 773-775, MAR. 16, 1979, R. LESTER, P.S. 18998. "FOUND 1/2" BAR & CAP" NO WITNESSES WERE SHOWN. RECORDED DISTANCES OF 2892.52 FEET TO B-10 & 2644.55 FEET TO A-9.
- 6) P.A. 132 SURVEY, LIBER 4, PAGES 563-564, JULY 12, 1982, G. YOUNG. GAVE SAME WITNESSES AND MONUMENT AS ITEM 3 ABOVE.
- 7) P.A. 132 SURVEY, LIBER 4, PAGES 893-894, AUG. 13, 1984, F. WHITE, P.S. 12034. REFERS TO LIBER 4, PAGE 37 ONLY.
RON ENGER, P.S. 28409, MAY 9, 2001
- 8) P.A. 132 SURVEY, LIBER 8, PAGE 846, (A 12 PAGE DOCUMENT WITH NO SUBSEQUENT LIBER & PAGE NUMBERS ASSIGNED BY THE REGISTER OF DEEDS TO ANY OF THE FOLLOWING 11 PAGES AFTER THE TITLE SHEET). PAGES 2F OF 4, 2G OF 4, 2H OF 4 & 2I OF 4 OF SAID SURVEY RECORDED MEASUREMENTS OF: NORTH, 40.92 FEET TO M-10; 2644.61 FEET ON SHEET 2F & 2644.60 FEET ON SHEETS 2G, 2H, & 2I, TO A-9. CORNER WITNESSED AS: "FOUND 1/2" BAR 1.2' ± WEST OF CENTERLINE OF COLLEGE ROAD ON CENTERLINE ROLFE ROAD EAST." RECORDED NORTH, 40.92 FEET TO M-10 AURELIUS TOWNSHIP, T2N, R2W .
NAIL & TAG #28414 WEST SIDE 6" POST, SOUTHEAST, 37.00'
NAIL & TAG WEST SIDE 21' MAPLE, N50°E, 44.70'
NAIL & TAG EAST SIDE 18" WALNUT, S19°W, 73.48'
NAIL & TAG NORTHEAST SIDE POWER POLE, N59°W, 104.56'



2003-098131
Page: 2 of 2
11/05/2003 10:43A