

SW Cor. Sec. 23, T2N-R2W

**LAND CORNER RECORDATION CERTIFICATE**  
**FILING REQUIREMENT OF ACT 74, MICH. P.A. 1970**

FOR CORNERS OF--	LOCATED IN--	CORNER CODE NUMBER
1. PUBLIC LAND SURVEY <u>23</u>	T. <u>2</u> N. <u>2</u> R. <u>2</u> W.	<u>I-9</u>
2. PROPERTY CONTROLLING IN SECTION _____	T. _____ N. _____ S. _____ R. _____ E. _____ W. _____	_____
3. MISCELLANEOUS PROPERTY IN SECTION _____	T. _____ N. _____ S. _____ R. _____ E. _____ W. _____	_____
4. LOT NO. _____, RECORDED PLAT _____		
5. PRIVATE CLAIMS _____		

LIBER 1 PG 77

FILED

AUG 4 2 24 PM '71

REGISTER OF DEEDS  
*Mia Bill Humphrey*  
INGHAM COUNTY, MICH.

REGISTER OF DEEDS STAMP AND  
FILING NUMBER

I, Fred N. White do hereby certify that under requirements of P.A. 74, Michigan P.A. of 1970, the corner points mentioned in lines 1 and 2 above (identified with circles on index code diagram—over) were, in a field survey on July 21 1971, established, re-established, monumented, re-monumented, recovered or restored as expressed below and in conformance with regulations and rules therefore as required in the current manual of survey instructions of the United States Department of the Interior, Bureau of Land Management or by a decree of a court of law. Furthermore, that the corner points mentioned in lines 3, 4 and 5 above were, in a field survey on \_\_\_\_\_ 19\_\_\_\_, found, recovered, restored, established or re-established as expressed below and in conformance with the rules of the Michigan State Board of Registration for Land Surveyors or, by a Decree of a Court of law.

A. Description of original monument and accessories and/or subsequent restoration:

Set post common to Sec.'s 22-23-26-27  
Sugar 24" N15°W, .28  
Beech 6" N80°E, .07

B. Description of corner evidence found and/or method applied in restoring or re-establishing corner:

Found 1/2" iron bar 6" below asphalt surface  
0.9' north & 0.7' east of E intersection  
no original witnesses found. Verified by various  
occupation lines.

C. Description of monument for corner and accessories established to perpetuate locating the position of the corner:

Same as "B"  
30" Maple N45°W, 40.3'  
18" Maple S45°W, 44.6'  
30" Oak N45°E, 40.7'



SIGNED BY Fred N. White DATE 7-27-71

SURVEYOR'S MICHIGAN REGISTRATION NO. 12034 (SEAL)

FOR STATE AND UNITED STATES AGENCIES:

SIGNED BY \_\_\_\_\_ DATE \_\_\_\_\_  
CHIEF OF SURVEY PARTY

APPROVED AND SIGNED BY \_\_\_\_\_ DATE \_\_\_\_\_  
MICHIGAN REGISTERED LAND SURVEYOR (SEAL)

SURVEYOR'S MICHIGAN REGISTRATION NO. \_\_\_\_\_

*S 1/4 Cor. Sec. 23, T2N. R2W*  
**LAND CORNER RECORDATION CERTIFICATE**  
**FILING REQUIREMENT OF ACT 74, MICH. P.A. 1970**

FOR CORNERS OF--	LOCATED IN--	CORNER CODE NUMBER
1. PUBLIC LAND SURVEY <u>23</u> T. <u>2</u> N. <u>2</u> E. R. <u>2</u> W.		<u>J-9</u>
2. PROPERTY CONTROLLING IN SECTION _____, T. _____ N. S., R. _____ E. W.		
3. MISCELLANEOUS PROPERTY IN SECTION _____, T. _____ N. S., R. _____ E. W.		
4. LOT NO. _____, RECORDED PLAT _____		
5. PRIVATE CLAIMS _____		

BOOK **1** PAGE **85**

FILED

**AUG 4 2 24 PM '71**

**REGISTER OF DEEDS**  
*Maia Bill Humphrey*  
**INGHAM COUNTY, MICH.**

REGISTER OF DEEDS STAMP AND  
FILING NUMBER

I, Fred N. White do hereby certify that under requirements of P.A. 74, Michigan P.A. of 1970, the corner points mentioned in lines 1 and 2 above (identified with circles on index code diagram - over) were, in a field survey on July 21 1971, established, re-established, monumented, re-monumented, recovered or restored as expressed below and in conformance with regulations and rules therefore as required in the current manual of survey instructions of the United States Department of the Interior, Bureau of Land Management or by a decree of a court of law. Furthermore, that the corner points mentioned in lines 3, 4 and 5 above were, in a field survey on \_\_\_\_\_ 19\_\_\_\_, found, recovered, restored, established or re-established as expressed below and in conformance with the rules of the Michigan State Board of Registration for Land Surveyors or, by a Decree of a Court of \_\_\_\_\_

A. Description of original monument and accessories and/or subsequent restoration:

*Set 1/4 Corner Common to Sec's 23 & 26*  
*20" Beech S42°E .20*  
*10" Beech N64°W .40*

B. Description of corner evidence found and/or method applied in restoring or re-establishing corner:

*Set Corner on line at midpoint between*  
*SW Corner and SE Corner Sec. 23*

C. Description of monument for corner and accessories established to perpetuate locating the position of the corner:

*Set 1/2" iron bar & Cap in E of road 4" below asphalt.*  
*12" Cherry N70°E 116.05'*  
*6" Corner Post north 24.85'*

SIGNED BY

*Fred N. White*

DATE

7-27-71

SURVEYOR'S MICHIGAN REGISTRATION NO. 12034

(SEAL)

FOR STATE AND UNITED STATES AGENCIES:

SIGNED BY \_\_\_\_\_

CHIEF OF SURVEY PARTY

DATE \_\_\_\_\_

APPROVED AND SIGNED BY \_\_\_\_\_

MICHIGAN REGISTERED LAND SURVEYOR

DATE \_\_\_\_\_

(SEAL)

SURVEYOR'S MICHIGAN REGISTRATION NO. \_\_\_\_\_

Firm No. ML M736  
DOUBLEDAY PRG. & CO., KALAMAZOO, MICH.

FORM APPROVED BY MICHIGAN STATE BOARD OF REGISTRATION, JAN. 28, 1971  
DISTRIBUTED BY MICHIGAN SOCIETY OF REGISTERED LAND SURVEYORS

*SE Cor. Sec 23, T2N, R2W*  
**LAND CORNER RECORDATION CERTIFICATE**  
 FILING REQUIREMENT OF ACT 74, MICH. P.A. 1970

FOR CORNERS OF--	LOCATED IN--	CORNER CODE NUMBER
1. PUBLIC LAND SURVEY <u>23</u> T. <u>2</u> N. R. <u>2</u> W.		<u>K-9</u>
2. PROPERTY CONTROLLING IN SECTION T. S. R. N. S. R. E. W.		
3. MISCELLANEOUS PROPERTY IN SECTION T. S. R. N. S. R. E. W.		
4. LOT NO. RECORDED PLAT		
5. PRIVATE CLADS		

LIBER 1 PC 87

FILED

AUG 4 2 24 PM '71  
 REGISTER OF DEEDS  
*Mia Bell Humphrey*  
 INGHAM COUNTY, MICH.

REGISTER OF DEEDS STAMP AND FILING NUMBER

I, Fred N. White do hereby certify that under requirements of P.A. 74, Michigan P.A. of 1970 the corner points mentioned in lines 1 and 2 above (identified with circles on index code diagram - over) were, in a field survey on July 21 1971, established, re-established, monumented, re-monumented, recovered or restored as expressed below and in conformance with regulations and rules therefore as required in the current manual of survey instructions of the United States Department of the Interior, Bureau of Land Management or by a decree of a court of law. Furthermore, that the corner points mentioned in lines 3, 4 and 5 above were, in a field survey on July 21 1971, found, recovered, restored, established or re-established as expressed below and in conformance with the rules of the Michigan State Board of Registration for Land Surveyors or, by a Decree of a Court of law:

A. Description of original monument and accessories and/or subsequent restoration:

*Set post common to Sec's 23-24-25-26*  
*17" Spruce S 24° E .32 1/2*  
*15" Beech N 6° W .49 1/2*

B. Description of corner evidence found and/or method applied in restoring or re-establishing corner:

*Set corner by proration and occupation lines*  
*from south corner of Sec's 25 & 26*  
*and north corner of Sec's 11 & 12*  
*by original Gov't measurement from SW Cor Sec 23*  
*to SE Cor. Sec. 24*

C. Description of monument for corner and accessories established to perpetuate locating the position of the corner:

*Set 1/2" iron bar & cap 2.5' north and 3.5' east of E's*  
*4" below asphalt surface*

6" Corner Post	S 45° W	38.2'
14" Walnut	S 20° E	46.45
30" Maple	N 20° E	60.7'

SIGNED BY

*Fred N. White*

DATE

*7-27-71*

SURVEYOR'S MICHIGAN REGISTRATION NO.

*12034*

(SEAL)

FOR STATE AND UNITED STATES AGENCIES:

SIGNED BY

CHIEF OF SURVEY PARTY

DATE

APPROVED AND SIGNED BY

OR EQUAL A REGISTERED LAND SURVEYOR

DATE

(SEAL)

SURVEYOR'S MICHIGAN REGISTRATION NO.

Form No. 11, 1975  
 PUBLISHED BY MICHIGAN SOCIETY OF REGISTERED LAND SURVEYORS

FORM APPROVED BY MICHIGAN STATE BOARD OF REGISTRATION, JAN. 26, 1971  
 DISTRIBUTED BY MICHIGAN SOCIETY OF REGISTERED LAND SURVEYORS

# INGHAM COUNTY LAND CORNER RECORDATION CERTIFICATE

FILING REQUIREMENT OF ACT 74, MICH. P.A. 1970

LIBER 2 PG 463

FOR CORNERS OF:-	LOCATED IN:-	CORNER CODE NUMBER
1. PUBLIC LAND SURVEY Sec. 34 T. 2 N. R. 2 E.		H-11, I-11, I-12
2. PROPERTY CONTROLLING IN SECTION T. N. S. R. E. W.		
3. MISCELLANEOUS PROPERTY IN SECTION T. N. S. R. E. W.		
4. LOT NO. , RECORDED PLAT		
5. PRIVATE CLAIMS		

FILED

JUN 28 1 26 PM '73

REGISTER OF DEEDS

*Paul M. Lester*  
INGHAM COUNTY, MICH.

REGISTER OF DEEDS STAMP AND  
FILING NUMBER

I, Ronnie M. Lester do hereby certify that under requirements of P.A. 74, Michigan P.A. of 1970, the corner points mentioned in lines 1 and 2 above (identified with circles on index code diagram—over) were, in a field survey on April 19 1973, established, re-established, monumented, re-monumented, recovered or restored as expressed below and in conformance with regulations and rules therefore as required in the current manual of survey instructions of the United States Department of the Interior, Bureau of Land Management or by a decree of a court of law. Furthermore, that the corner points mentioned in lines 3, 4 and 5 above were, in a field survey on 19 , found, recovered, restored, established or re-established as expressed below and in conformance with the rules of the Michigan State Board of Registration for Land Surveyors or, by a Decree of a Court of law:

A. Description of original monument and accessories and/or subsequent restoration:

- H-11 Original monument and accessories obliterated
- I-11 Original monument and accessories obliterated
- I-12 Original monument and accessories obliterated

B. Description of corner evidence found and/or method applied in restoring or re-establishing corner:

- H-11 Found 1" pipe and 5/8" bar 0.13' apart 1.5' South of the Centerline of Barnes Road and on old fence line North and South. Measured distances East and West in close accord with original government measurement.
- I-11 Found 1/2" boat spike in center of 1 1/4" pipe in centerline of intersection of Aurelius and Barnes Roads. Measured distances N, S, E, and West in close accord with original government measurement.
- I-12 Found railroad spike in centerline of Aurelius Road and on old fence line West. Measured distances North and South in close accord with original government measurement.

C. Description of monument for corner and accessories established to perpetuate locating the position of the corner:

- H-11 N 1/4 Corner Section 34, T2N, R2W  
Fd. Clyde Stephens Nail & Tag in South side 18" walnut, WNW, 103.98'  
Fd. Clyde Stephens Nail & Tag in side of Utility Pole, WSW, 51.23'  
Corner of Steel Corner post in concrete, SSE, 28.78'
- I-11 NE Corner Section 34, T2N, R2W  
Fd. P.K. Nail in NE side Utility pole, NW, 43.93'  
Fd. P.K. Nail in West side 36" maple, SE, 69.44'  
Fd. P.K. Nail in NW side Utility pole, WSW, 46.33'
- I-12 E 1/4 Corner Section 34, T2N, R2W  
Fd. Clyde Stephens Nail & Tag in South side 18" maple, NW, 54.75'  
Fd. Clyde Stephens Nail & Tag in NW side Utility pole, ENE, 32.47'  
Fd. Clyde Stephens Nail & Tag in NE side 15" maple, West, 40.71'

SIGNED BY Ronnie M. Lester DATE April 19 1973  
SURVEYOR'S MICHIGAN REGISTRATION NO. 18998

FOR STATE AND UNITED STATES AGENCIES:

SIGNED BY \_\_\_\_\_ CHIEF OF SURVEY PARTY DATE \_\_\_\_\_  
APPROVED AND SIGNED BY \_\_\_\_\_ MICHIGAN REGISTERED LAND SURVEYOR DATE \_\_\_\_\_  
(SEAL)

SURVEYOR'S MICHIGAN REGISTRATION NO. \_\_\_\_\_

555

Form No. MLM736  
DOUBLEDAY BROS. & CO., KALAMAZOO, MICH.

FORM APPROVED BY MICHIGAN STATE BOARD OF REGISTRATION, JAN. 28, 1971  
DISTRIBUTED BY MICHIGAN SOCIETY OF REGISTERED LAND SURVEYORS

29 AUG 73

## LAND CORNER RECORDATION CERTIFICATE

FILING REQUIREMENT OF ACT 74, MICH. P.A. 1970

LIBER 2 PG 489

FOR CORNERS OF-- LOCATED IN-- CORNER CODE NUMBER

1. PUBLIC LAND SURVEY T. 2 N. R. 2 E. W. I-10

2. PROPERTY CONTROLLING IN SECTION T. N. S. R. E. W.

3. MISCELLANEOUS PROPERTY "1" SECTION T. N. S. R. E. W.

4. LOT NO. RECORDED PLAT

5. PRIVATE CLAIMS

FILED

AUG 29 9 37 AM '73

REGISTER OF DEEDS

Paul M. Lurie  
INGHAM COUNTY, MICH.REGISTER OF DEEDS STAMP AND  
FILING NUMBER

I, Kay Don Fluke do hereby certify that under requirements of P.A. 74, Michigan P.A. of 1970, the corner points mentioned in lines 1 and 2 above (identified with circles on index code diagram - over) were, in a field survey on August 16 1973, established, re-established, monumented, re-monumented, recovered or restored as expressed below and in conformance with regulations and rules therefore as required in the current manual of survey instructions of the United States Department of the Interior, Bureau of Land Management or by a decree of a court of law. Furthermore, that the corner points mentioned in lines 3, 4 and 5 above were, in a field survey on 19, found, recovered, restored, established or re-established as expressed below and in conformance with the rules of the Michigan State Board of Registration for Land Surveyors or, by a Decree of a Court of law:

A. Description of original monument and accessories and/or subsequent restoration:

B. Description of corner evidence found and/or method applied in restoring or re-establishing corner:

Found  $\frac{1}{2}$  inch rod in bit. road surface.

C. Description of monument for corner and accessories established to perpetuate locating the position of the corner:

Wit. to  $\frac{1}{2}$  inch rod that was found.  
 N75W-27.72-Walnut 26"  
 N60E-31.03-Maple 22"  
 S50E-31.92-Maple 25"

SIGNED BY Kay Don Fluke DATE August 29 1973SURVEYOR'S MICHIGAN REGISTRATION NO. 16988

FOR STATE AND UNITED STATES AGENCIES:

SIGNED BY \_\_\_\_\_ DATE \_\_\_\_\_

CHIEF OF SURVEY PARTY

APPROVED AND SIGNED BY \_\_\_\_\_ DATE \_\_\_\_\_

MICHIGAN REGISTERED LAND SURVEYOR

(SEAL)

SURVEYOR'S MICHIGAN REGISTRATION NO. \_\_\_\_\_

568

Form No. MLM738  
DOUGLASS BROS. & CO., KALAMAZOO, MICH.FORM APPROVED BY MICHIGAN STATE BOARD OF REGISTRATION, JAN. 28, 1971  
DISTRIBUTED BY MICHIGAN SOCIETY OF REGISTERED LAND SURVEYORS

# LAND CORNER RECORDATION CERTIFICATE FILING REQUIREMENT OF ACT 74, MICH. P.A. 1970

LIBER 3 PG 83

FILED

FOR CORNERS OF--	LOCATED IN--	CORNER CODE NUMBER
1. PUBLIC LAND SURVEY 34 T 2 R 2		I-11, I-12
2. PROPERTY CONTROLLING IN SECTION		
3. MISCELLANEOUS PROPERTY IN SECTION		
4. LOT NO. . . . .	RECORDED PLAT	
5. PRIVATE CLAIMS . . . . .		

REGISTER OF DEEDS STAMP AND FILING NUMBER

I, OSCAR BOSS, do hereby certify that under requirements of P.A. 74, Michigan P.A. of 1970 the corner points mentioned in lines 1 and 2 above (identified with circles on index code diagram-over) were, in a field survey on November 30, 19 73, established, re-established, monumented, re-monumented, recovered or restored as expressed below and in conformance with regulations and rules therefore as required in the current manual of survey instructions of the United States Department of the Interior, Bureau of Land Management or by a decree of a court of law. Furthermore, that the corner points mentioned in lines 3, 4 and 5 above were, in a field survey on 19 , found, recovered, restored, established or re-established as expressed below and in conformance with the rules of the Michigan State Board of Registration for Land Surveyors or, by a Decree of a Court of law:

FILED

A. Description of original monument and accessories and or subsequent restoration:

I-11 Unknown

I-12 Unknown

APR 25 9 20 AM '74

REGISTER OF DEEDS  
*Emil M. Lurie*  
MICHIGAN COUNTY, MICH.

B. Description of corner evidence found and/or method applied in restoring or re-establishing corner:

I-11 1/2" iron inside pipe fd.

I-12 R.R. SPIKE fd.

C. Description of monument for corner and accessories established to perpetuate locating the position of the corner:

I-11 NE corner, Sec. 34  
S.40°E. 69.45 NM P.K. W/S tree  
S.45°W. 46.31 P.K. N/S tele pole  
SW corner store 50.1

I-12 E 1/4 corner, Sec. 34  
N.82°W. 40.75 Nail NE/S 12" tree  
N.80°E. 32.45 Nail NW/S tele pole  
N.40°W. 55.7 Nail NE/S 18" tree

SIGNED BY Oscar Boss DATE 4-10-74SURVEYOR'S MICHIGAN REGISTRATION NO. 13574

FOR STATE AND UNITED STATES AGENCIES:

SIGNED BY \_\_\_\_\_ DATE \_\_\_\_\_

APPROVED AND SIGNED BY Oscar Boss DATE \_\_\_\_\_

SURVEYOR'S MICHIGAN REGISTRATION NO. \_\_\_\_\_

Form No. ML 5728  
DOUGLASS & CO., KALAMAZOO, MICH.FORM APPROVED BY MICHIGAN STATE BOARD OF REGISTRATION, JAN. 28, 1971  
DISTRIBUTED BY MICHIGAN SOCIETY OF REGISTERED LAND SURVEYORS.

# LAND CORNER RECORDATION CERTIFICATE

FILING REQUIREMENT OF ACT 74, MICH. P.A. 1970

USER

4 K 203

FOR CORNERS OF: LOCATED IN: CORNER CODE NUMBER

1. PUBLIC LAND SURVEY . . . T 2N . S. R. 2W . K-11

2. PROPERTY CONTROLLED BY STATE . . . T . S. R. .

3. UNCLAMPAED PROPERTY IN SECTION . . . T . S. R. .

4. LOT NO. . . RECORDED PLAT . . .

5. PRIVATE CLAIM . . .

FILED

MAY 17 1 50 PM '78

REGISTER OF DEEDS

*Paul Johnson*  
INGHAM COUNTY, MICH.

REGISTER OF DEEDS STAMP AND FILING NUMBER

I, George M. Young, do hereby certify that under requirements of P.A. 74, Michigan P.A. of 1970, the corner points mentioned in lines 1 and 2 above were, in a field survey on June 23, 1977, established, re-established, monumented, re-monumented, recovered or restored as expressed below and in conformance with regulations and rules therefore as required in the current manual of survey instructions of the United States Department of the Interior, Bureau of Land Management or by a decree of a court of law. Furthermore, that the corner points mentioned in lines 3, 4 and 5 above were, in a field survey on June 23, 1977, found, recovered, restored, established or re-established as expressed below and in conformance with the rules of the Michigan State Board of Registration for Land Surveyors or, by a Decree of a Court of Law:

A. Description of original monument and accessories and/or subsequent restoration:

K-11 Found stone 2.0' below road surface.

B. Description of corner evidence found and/or method applied in restoring or re-establishing corner:

K-11 Stone checked in close accord with original distance.

C. Description of monument for corner and accessories established to perpetuate locating the position of the corner:

K-11 Left stone in place - set 1/2" steel rod with cap flush with pavement surface  
Nail and Cap in 40" Maple, N 30° W 88.90'  
Nail and Cap in 18" Ash N 20° E 82.10'  
Nail and Cap in 36" Maple S 30° W 69.30'



SIGNED BY George M. Young DATE May 17, 1978

SURVEYOR'S MICHIGAN REGISTRATION NO. 17640

FOR STATE AND UNITED STATES AGENCIES:

SIGNED BY \_\_\_\_\_ DATE \_\_\_\_\_

APPROVED AND SIGNED BY \_\_\_\_\_ DATE \_\_\_\_\_

SURVEYOR'S MICHIGAN REGISTRATION NO. \_\_\_\_\_

1201

FORM APPROVED BY MICHIGAN STATE BOARD OF REGISTRATION, JAN. 28, 1972  
MAY PLACE SKETCH ON BACK OR ATTACHED SHEET  
REVISED MAY 14, 1978

INGHAM COUNTY - AURELIUS TWP.

LAND CORNER RECORDATION CERTIFICATE

FILING REQUIREMENT OF ACT 74, MICH. P.A. 1970

152 4 26 299

FOR CORNERS OF -- LOCATED IN -- CORNER CODE NUMBER

1. PUBLIC LAND SURVEY 2. N. R. 2 K-10

FILED

3. PROPERTY CONTROLLING IN SECTION 4. N. R. 5.

AUG 23 10 58 AM '78

6. MISCELLANEOUS PROPERTY IN SECTION 7. T. N. R. 8.

REGISTER OF DEEDS

9. LOT NO. 10. RECORDED PLAT

INCHAM COUNTY, MICH.

11. PRIVATE CLAIMS

REGISTER OF DEEDS STAMP AND FILING NUMBER

1. Ronnie M. Lester do hereby certify that under requirements of P.A. 74, Michigan P.A. of 1970, the corner points mentioned in lines 1 and 2 above were, in a field survey on May 15, 1978, established, re-established, monumented, re-monumented, recovered or restored as expressed below and in conformance with regulations and rules therein as required in the current manual of survey instructions of the United States Department of the Interior, Bureau of Land Management or by a decree of a court of law. Furthermore, that the corner points mentioned in lines 3, 4 and 5 above were, in a field survey on May 15, 1978, found, recovered, restored, established or re-established as expressed below and in conformance with the rules of the Michigan State Board of Registration for Land Surveyors or, by a Decree of a Court of law.

A. Description of original monument and accessories and in subsequent restoration:

K-10

Post set in original government survey by Harvey Parke, March, 1826.  
Corner referred to in survey by A. Jackson, Feb. 6, 1856 (v.2, p.265).  
Corner identified as stone by A.P. Drake, County Surveyor, in survey dated May 31, 1881 (v.3, p.181).

B. Description of corner evidence to and and/or method applied in restoring or re-establishing corner:

K-10

Excavated hole 3' x 6' to an average depth of 3' on centerline of Edgar Road, mostly north of extended fence/tree line to the east and west. Found large rock 1' x 2' approximately 5" below road surface, surrounded and supported by 21 smaller rocks with pieces of broken china scattered about rock pile, located in centerline Edgar Road and on centerline of fence/tree line to the east and west. Found wooden stake 1" x 1" x 4" on south side and adjacent to large rock. Accepted large rock as corner described by A.P. Drake in survey noted above.

Excavation conducted by Ingham County Survey and Remonumentation Project crew.

C. Description of monument for corner and accessories established to perpetuate locating the position of the corner:

K-10

W<sup>1</sup>/<sub>2</sub> Corner, Section 25, T2N-R2W

Set 4" x 36" concrete monument with 1/2" x 38" rerod with cap #18998 and concrete collar and cover in place of large rock described above:

Nail & tag, #18998, west side 36" Oak, NNE, 138.71'

Nail & tag, #18998, west side Twin Oak, ESE, 28.76'

Nail & tag, #18998, east side 27" Oak, SSW, 161.43'

Nail & tag, #18998, northeast side, 24" Oak, West, 33.81'

SIGNED BY Ronnie M. Lester DATE Aug. 22, 1978

SURVEYOR'S MICHIGAN REGISTRATION NO. 18998 (SEAL)

XXXXXXXXXXXXXXXXXXXXXXXXXXXX

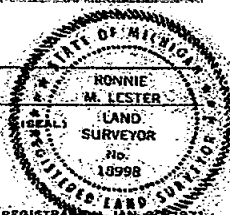


APPROVED AND SIGNED BY Ronnie M. Lester DATE 8-22-78  
DIRECTOR, Ingham County Survey and Remonumentation Project

SURVEYOR'S MICHIGAN REGISTRATION NO. 17624

1294

FORM APPROVED BY MICHIGAN STATE BOARD OF REGISTRATION FOR LAND SURVEYORS, JANUARY 1977, REVISED MAY 14, 1978



MAY PLACE SKETCH ON BACK OR ATTACHED SHEET



INGHAM COUNTY - AURELIUS TWP.

# LAND CORNER RECORDATION CERTIFICATE

FILING REQUIREMENT OF ACT 74, MICH. P.A. 1970

4 13 328

FOR CORNERS OF:- LOCATED IN:- CORNER CODE NUMBER

1. PUBLIC LAND SURVEY T. 2 N. R. 2 E. J-11

2. PROPERTY CONTROLLING IN SECTION T. N. S. R. E. W.

3. MISCELLANEOUS PROPERTY IN SECTION T. N. S. R. E. W.

4. LOT NO. RECORDED PLAT

5. PRIVATE CLAIMS

FILED

SEP 5 9 55 AM '78

REGISTER OF DEEDS

INGHAM COUNTY, MICH.

REGISTER OF DEEDS STAMP AND FILING NUMBER

I, Ronnie M. Lester, do hereby certify that under requirements of P.A. 74, Michigan P.A. of 1970, the corner points mentioned in lines 1 and 2 above were, in a field survey on May 16, 1978, established, re-established, monumented, re-monumented, recovered or restored as expressed below and in conformance with regulations and rules therefore as required in the current manual of survey instructions of the United States Department of the Interior, Bureau of Land Management or by a decree of a court of law. Furthermore, that the corner points mentioned in lines 3, 4 and 5 above were, in a field survey on May 16, 1978, found, recovered, restored, established or re-established as expressed below and in conformance with the rules of the Michigan State Board of Registration for Land Surveyors or, by a Decree of a Court of law:

A. Description of original monument and accessories and/or subsequent restoration:

J-11

Post set by Harvey Parke in original government survey dated Feb., 1926.  
Corner referred to in a survey by A. Jackson, County Surveyor, dated Nov., 1842 (v.1, p.44).  
Corner re-established with a stone in survey by A.P. Drake, County Surveyor, dated May, 1881 (v.3, p.181).

B. Description of corner evidence found and/or method applied in restoring or re-establishing corner:

J-11

Excavated hole 5' x 7.5' to an average depth of 3.5' in centerline of Barnes Road on extended fence/tree line to the north. Found 7" boat spike on centerline of road and on fence/tree line to north, 2" below surface. Found large stone with black colored point, surrounded and supported by 11 smaller stones, 7" below surface, + 2.5' south of centerline Barnes Road on extended fence/tree line to the north. Accepted large pointed stone as corner described by Drake. Measured west + 2655' to I-11, and east + 2655' to K-11, both in close accord with survey by Drake.  
Excavation conducted by Ingham County Survey and Remonumentation Project crew.

C. Description of monument for center and accessories established to perpetuate locating the position of the corner:

J-11

N<sup>W</sup> Corner, Section 35, T2N-R2W  
Set 4" x 36" concrete monument with 1/2" x 38" rerod, cap #18998, and concrete collar with cover in location of pointed stone described above:  
Found P.K. nail, northeast side 26" Maple, 42.92'  
Nail & tag, #18998, north side 24" Maple, ESE, 67.10'  
Nail & tag, #18998, north side 30" Maple, SSW, 31.39'  
Cut in center, east end C.M.P. Culvert, North, 25.88'

SIGNED BY Ronnie M. Lester DATE 8/31/78

SURVEYOR'S MICHIGAN REGISTRATION NO. 18998

SIGNED BY Gary D. Lester DATE 8/31/78

REGISTERED BY Gary D. Lester DATE 8/31/78

Director, Ingham County Survey and Remonumentation Project

REGISTRATION NO. 17624

FORM APPROVED BY MICHIGAN STATE BOARD OF REGISTRATION, JAN. 28, 1971

REVISED MAY 14, 1975

MAY PLACE SKETCH ON BACK OR ATTACHED SHEET

## LAND CORNER RECORDATION CERTIFICATE

Filing Requirement of Act 74, Mich. P.A. 1970

For corners in

Ingham  
(County)

Located In:

Center of Section 26, T2N, R2W

Corner Code ##

FILED

APR 28 10 35 AM '87

REGISTER OF DEEDS

Paula Johnson  
INGHAM COUNTY, MICH.

Register of Deeds Stamp &amp; File Number

1. Public Land Survey

T 2 N R 2 W

J-10

T R

T R

T R

2. Property Controlling

S T R

3. Miscellaneous

S T R

Property In Sec.

S T R

4. Lot No. , Recorded Plat

5. Private Claims

I, Larry A. Bryan, in a field survey on March 18, 1985,

do hereby certify that under requirements of P.A. 74, Michigan P.A. of 1970, the corner points mentioned in lines 1 and 2 above were in conformance with regulations and rules therefore as required in the current manual of survey instructions of the United States Department of the Interior, Bureau of Land Management or by a decree of a Court of Law and/or that the corner points mentioned in lines 3, 4 and 5 above were in conformance with the rules of the Michigan Board of Land Surveyors or by a Decree of a Court of Law; established, re-established, monumented, re-monumented, recovered, found as expressed below:

NOTE: Not more than 4 corners, all in the same town and range, may be recorded on this certificate.

A. Description of original monument and accessories and/or subsequent restoration:

J-10 Corner not set in original government survey. Corner referred to as a post in Survey by A.P. Drake, dated May 31, 1881.

B. Description of corner evidence found and/or method applied in restoring or reestablishing corner:

J-10 Set 1/2" bar in centerline rock pile and old fence post.

C. Description of monument for corner and accessories established to perpetuate locating the position of the corner:

J-10 Center of Section 26, T2N, R2W

Set nail &amp; tag West side 8" Oak, North, 26.48'

Set nail &amp; tag Northwest side 8" Maple, N50°E, 25.43'

Set nail &amp; tag West side 24" Beech, South, 18.38'

Set nail &amp; tag South side 6" Oak, N70°W, 12.55'

Signed by Larry A. Bryan Date 4-10-87Surveyor's Michigan License No. 25832FORM APPROVED BY MICHIGAN STATE BOARD OF LAND SURVEYORS, JAN. 22, 1971  
REVISED MAY 14, 1975  
REVISED JAN., 1983

2069

# LAND CORNER RECORDATION CERTIFICATE

FILING REQUIREMENT OF ACT 74, MICH. P.A. 1970

LIBER 7 PAGE 216  
FILED

FOR CORNERS OF—	LOCATED IN—	CORNER CODE NUMBER
1. PUBLIC LAND SURVEY 26 T. 2 N. R. 2 W.		K-9, J-10
2. PROPERTY CONTROLLING IN SECTION T. N. S. R. E. W.		
3. MISCELLANEOUS PROPERTY IN SECTION T. N. S. R. E. W.		
4. LOT NO. , RECORDED PLAT		
5. PRIVATE CLAIMS		

May 28 12 44 PM '90

REGISTER OF DEEDS STAMP AND FILING NUMBER

I, RON HELSEL, do hereby certify that under requirements of P.A. 74, Michigan P.A. of 1970, the corner points mentioned in lines 1 and 2 above were, in a field survey on OCT. 18, 1990, established, re-established, monumented, re-monumented, recovered or restored as expressed below and in conformance with regulations and rules therefore as required in the current manual of survey instructions of the United States Department of the Interior, Bureau of Land Management or by a decree of a court of law. Furthermore, that the corner points mentioned in lines 3, 4 and 5 above were, in a field survey on 19, found, recovered, restored, established or re-established as expressed below and in conformance with the rules of the Michigan State Board of Registration for Land Surveyors or, by a Decree of a Court of law:

A. Description of original monument and accessories and/or subsequent restoration:

K-9 POST PER ORIGINAL SURVEY  
J-10 NO RECORD OF THIS CORNER

B. Description of corner evidence found and/or method applied in restoring or re-establishing corner:

K-9  $\frac{1}{2}$ " BAR & CAP, SET BY WHITE ENGINEERING LIBER 1, PAGE 87 ICR  
FOUND P.K. NAIL OVER BAR. FOUND ONE ORIGINAL WITNESS IN CLOSE ACCORD  
ACCEPTED P.K. NAIL

J-10 FOUND  $\frac{1}{2}$ " BAR & CAP 1.5' NORTH OF WOOD ANCHOR POST OF 4-WAY FENCE. BAR 0.7' WEST OF A LARGE POINTED STONE. DID NOT FIND EVIDENCE OF WITNESS TREES, BUT CORNER IN CLOSE ACCORD WITH INTERSECTION OF N-S&E-W  $\frac{1}{2}$  LINES.

C. Description of monument for corner and accessories established to perpetuate locating the position of the corner:

K-9 P.K. NAIL OVER  $\frac{1}{2}$ " BAR; S45°E, 52.10' HIGH POINT N. END OF 4' DIAMETER BOULDER ON S. SIDE OF TOLES ROAD.

N20°E, 61.50' N & T #25832 WEST SIDE 30' MAPLE  
S15°W, 97.56' N & T #25832 EAST SIDE 22" MAPLE

J-10 N45°E, 40.49' #8 NAIL, SE SIDE 6" POST BY TELEPHONE RISER BOX  
BRYAN BAR & CAP; N60°W, 12.63' N & T, S/SIDE 8" MAPLE  
SOUTH 18.70' N & T E/SIDE 30" BEECH  
N80°E 19.47' P.K. NAIL S/SIDE 10" OAK  
NORTH 26.22' N & T E/SIDE 12" OAK

SIGNED BY Ron Helsel DATE May 23, 1990


SURVEYOR'S MICHIGAN REGISTRATION NO. 18994

FOR STATE AND UNITED STATES AGENCIES:

SIGNED BY \_\_\_\_\_ DATE \_\_\_\_\_

APPROVED AND SIGNED BY \_\_\_\_\_ DATE \_\_\_\_\_

SURVEYOR'S MICHIGAN REGISTRATION NO. \_\_\_\_\_



2364

FORM APPROVED BY MICHIGAN STATE BOARD OF REGISTRATION, JAN. 28, 1971  
REVISED MAY 14, 1978

MAY PLACE SKETCH ON BACK OR ATTACHED SHEET

LAND CORNER RECORDATION CERTIFICATE  
Filing Requirement of Act 74, Mich. P.A. 1970

LIBER 7 PAGE 375

For corners in  
INGHAM  
(County)

Located In:

Corner Code --#

1. Public Land Survey

T 2N R 2W  
T 2N R 2W  
T 2N R 2W

L-8  
K-8  
K-9

2. Property Controlling  
In Section

S T R  
S T R

3. Miscellaneous  
Property In Sec.

S T R  
S T R

4. Lot No. , Recorded Plat

5. Private Claims

FILED

OCT 15 1 02 PM '93

REGISTER OF DEEDS

*Frank Johnson*

INGHAM COUNTY, MICH.

Register of Deeds Stamp & File Number

I, RON HELSEL, in a field survey on JULY 13-28, 19 93

do hereby certify that under requirements of P.A. 74, Michigan P.A. of 1970, the corner points mentioned in lines 1 and 2 above were in conformance with regulations and rules therefore as required in the current manual of survey instructions of the United States Department of the Interior, Bureau of Land Management or by a decree of a Court of Law and/or that the corner points mentioned in lines 3, 4 and 5 above were in conformance with the rules of the Michigan Board of Land Surveyors or by a Decree of a Court of Law; established, re-established, monumented, re-monumented, recovered, found as specified below.

NOTE: Not more than 4 corners, all in the same town and range, may be recorded on this certificate.

A. Description of original monument and accessories and/or subsequent restoration:

L-8 CENTER OF SECTION NOT ESTABLISHED IN ORIGINAL GOVERNMENT SURVEY  
CORNER ESTABLISHED IN A SURVEY OF THE SW  $\frac{1}{4}$  DATED 1854 BY A. JACKSON 160 R 9 LKS (2645.94') FROM W  $\frac{1}{4}$  CORNER, WITH THE SOUTH LINE OF THE N  $\frac{1}{2}$  OF SW  $\frac{1}{4}$  BEING 160 R 19 LKS (2652.54') SUBSEQUENTLY RE-VISITED BY JACKSON IN 1855.  
A SURVEY BY L.J. HENDRYX DATED SEPTEMBER, 1970, RECORDED L.1, P.706 AND 1978 L.3, P.448 INDICATES CORNER TO BE IN CLOSE ACCORD WITH A. JACKSON, 2646.43' FROM W  $\frac{1}{4}$  CORNER.  
K-8 RECORDED IN L.1, PG. 83  
K-9 RECORDED IN L.1, PG. 87

B. Description of corner evidence found and/or method applied in restoring or reestablishing corner:

L-8 FOUND CORNER RECORDED IN L.4, P. 230. THIS CORNER PROVED NOT TO BE IN CLOSE ACCORD WITH AVAILABLE EXISTING INFORMATION. FURTHER INVESTIGATION REVEALED BAR SET BY HENDRYX 10.70' WESTERLY FROM RECORDED CORNER, IN CLOSE ACCORD WITH WITNESSES FROM HENDRYX RECORDS AND DATA OBTAINED FROM A. JACKSON RECORDS. ACCEPTED HENDRYX BAR AS CORNER AND LABELED AS "HISTORICAL CENTER OF SECTION". MEASURED 2646.14' TO W  $\frac{1}{4}$  CORNER WITH THE SOUTH LINE OF THE N  $\frac{1}{2}$  OF SW  $\frac{1}{4}$  BEING 2651.73'. CORNER IS SITUATED ON FENCE TO SOUTH EXTENDED .  
K-8 CORNER SET BY WHITE, JULY, 1971. RERECORDED TO UPDATE WITNESSES  
K-9 CORNER SET BY WHITE, JULY, 1971. RERECORDED TO UPDATE WITNESSES

C. Description of monument for corner and accessories established to perpetuate locating the position of the corner

L-8 HISTORICAL CENTER OF SECTION, SECTION 24, T2N,R2W  
FOUND 5/8" BAR

FOUND N & T, E/SIDE 22" MAPLE, S15°W, 29.43'  
FOUND N & T SW/SIDE 22" WALNUT, N15°E, 24.23'  
FOUND N & T S/SIDE 30" MAPLE, N70°W, 56.46'  
CORNER RECORDED L.4, P.230, S78°E, 10.70'

K-8  $\frac{1}{2}$ " IRON BAR IN MON BOX

PK NAIL 48" ELM, N80°W, 31.63'  
SET N & T 20" CHERRY, N45°E, 57.40'  
SET N & T 6" WOOD ANCHOR POST, S45°E, 44.10'  
SET N & T STUMP OF UTILITY POLE, N60°W, 49.94'


K-9  $\frac{1}{2}$ " IRON BAR

N & T #25832 36" MAPLE, S30°W, 97.60'  
N & T #18998 STUMP OF UTILITY POLE, N60°E, 40.50'  
N & T #25832 30" MAPLE, N20°E, 60.55'  
BOLT W/SIDE CABLE RISER, S45°E, 44.60'

Signed by *Ron Helsel*

Date July 29, 1993

Surveyor's Michigan License No. 18994



FORM APPROVED BY MICHIGAN STATE BOARD OF LAND SURVEYORS, JAN. 28, 1971  
REVISED MAY 14, 1975  
REVISED JAN., 1983

2501