AU1

A-11

B. Searched at apparent location of corner on found 3/4" pipe and cap in Mon Box on ℄ Waverly Rd & on ℄ Barnes Rd. To East. Accepted Pipe & Cap as Corner as perpetuated By Dec Stand in 1973 and Capped W/ PA 345 LS 28409 Cap.

C. 3/4" Pipe W/ PA 345 LS28409 in Mon Box
N&T 28414 E. Side 28" Hick 342° 102.43
N&T 28414 W. Side 36" OAK 40° 57.90
N&T 28409 W. Side 36" Walnut 158° 88.95
N&T 28414 E. Side 36" OAK 196°
3/4" P&C 11370 in Mon Box M-11 T2NR3W 2° 64.05

DLC
JJC

TBS

22 Aug 90

43 AU 1

A-12

1. Not Set in original Govt. Survey

2. A. Jackson Co. Surveyor set corner in March 1839 in a survey recorded in Vol 1. pg 140 Co. Surv. Records

Elm 14" S 52 1/2 W 196

Hick 12" S 16 3/4 W 183

3. R. Steadman LS 11370 Excavated Corner in Dec. 1973 and found large amount of Crockery and brick but no monument. He set 3/4" pipe on Standard Line on Fence line to East amongst brick & crockery.

N&T in P.P. W SW 80.47

3/4" Pipe ESE 56.53

3/4" pipe over stone (N-12 T2N R3W)

North 27.11

DLC

JLC

T75°

24 Sep 96

43

B. Searched at apparent location of corner and found 3/4" 1/2 pipe & cap in Mon Box on W. Edge Waverly Rd. Accepted pipe as perpetuation of corner based on Steadman Excavation of 1973. Capped pipe with PA 345 Cap LS 28409 & 20 Penny Galvanzed Spike

C. 1/2" Pipe & PA345 Cap LS 28409

N&T 28414 S. Side 14" Poplar	286°	16.10'
N&T 28409 in Top Sawed off P.P.	95°	47.90'
Punch Mark W. End 12" CMP	24°	43.33'
Punch Mark E. End 12" CMP	140°	56.85
3/4" P&C in Mon Box	0°	27.10'
N&T 28409 E. Side 8" Walnut	193°	124.83'

45 AU1

C-11

1. Original Post Set by Hervey Pulke D.S. FEb 1826

W.O. 34 N67W 5

W.O. 34 N77E 38

A. Sucks

Cherry 18 S61 3/4W 54 1/3 (NEW) (35.9)

Beech 20 S50 2/3 E 140 (NEW) (92.4)

2. A. Jackson Co. Surv. Used corner in March 1839 with (New) Witnesses Above.

3. T.J. Brown Co Surv. used cor in Jan. 1866 w/ same w.t. as A-2

4 R. Helsel Fd 1" Sq. Steel bar L4 Pg 83 Acr 74 Aug 77

N45E 134.4' SW Corner top of slab Conc Porch

N55E 39.63' N&T 24" OAK

S30E 52.47' N&T 18" Wild Cherry

N80W 86.74' N&T 36" Maple

DLC JOL T10° 45

24 Sep 96

B. Searched at apparent location of corner and Found 1/2" B&C in Mon. Box 4.5' N. of ℄ Barnes Rd and on ℄ Gale Rd. Removed Iron and EXCAVATED Through Bottom of Mon. Box and found 1" Square bar as called for by R. Helsel. This is the type of bar frequently used by Road Comm. in 40's & 50's Pulled 92.4' S55°E to remains of Large Beech stump. Accepted 1" bar as perpetuation of corner because of agreement with historical witness and ~~replaced with~~ set Standard bar & Cap. above it.

C. 3/4" x 24" Bar & PA 345 Cap PS28409 in Mon. Box on ℄ Gale road and 4.5' N. of ℄ Barnes Rd

N&T 28414 S. S. de 30" OAK 59° 39.00'

N&T 28409 S. S. de 19" Maple 82° 102.75'

N&T 28409 N. Side 10" Walnut 105° 144.95'

S.W. Cor Con. Porch 46° 134.40'

N&T 28409 S. Side Tw 5" Maple 284° 118.40'

46 AU1

B-11

A. 1. Original Post Set by Hervey Parke DS. in Feb 1826

B.O. 28 S41W 43

W.O 20 NSSE 27

2. A. Jackson Co. Surveyor Used Corner in Survey rec. Vol 1. Pg 40 March 1829 with same men & witnesses as GLO

3. A. Jackson Vol 2 pg 112 Feb 1835

4. T. J. Brown Jan 1866

5.

6.

7. L. Hendryx LS Found 1" gas pipe & Set 1/2" Rebar above Act 74 L2 pg 401 3/73

& 10" R. Oak NW 45.9

& 18" Dbh W.O. WNW 64.6

& 18" Ash ~~NW~~ N. 68.1

DLC T 75° 46

JJL 24 Sep 96

B. Searched at apparent location of corner and found 1/2" Bar in Mon Box 2' N. of ℄ Barnes Rd on Occupation line 660' N. Pulled iron and EXCAVATED through bottom of Mon Box through 2nd B.t Surface and found 1" GAS pipe 18" deep beneath 1/2" Bar. Because of complete lack of a better location of corner accepted pipe as perpetuation of corner and set Standard Bar and Cap above it

C. 3/4" Bar & 99345 Cap. LS 28409 in Mon Box 2' N. of ℄ Barnes Rd.

N&T 28409 SE Side 22" Walnut 61° 70.79

N&T 28409 S.Side 18" Walnut 84° 275.79

N&T 28409 N.Side 23" ~~Walnut~~ CATALPA 96° 256.51

N.W Cor Conc. Block Fdn Hse # 6221 106° 259.57

NE Cor Conc Block Barn 234° 247.74

47 AU 1

A-13 T2N, R2W A-1 T1N R2W

ICRC. Grid MAP

14"S Iron, Brick, Stone
14" Spruce WNW 47.9
20" Spruce ESE 64.25
20" Spruce NE 52.8
SW Cor School NE 101.2'
30" Apple SW 63.2'

Act 74 L2 pg 51 J. Stephens Oct 73
3/4" Iron
N&T SE Side 24" Pine N52W 47.98
N&T W. Side 30" Pine S63E 64.51
N&T S.W Side 36" Pine N&TE 53.12'

DLC TRS° LP
RL 1 Oct 96

1 Searched at apparent location of corner and found 5/8" bar in mon box matching
3 ICRC Witnesses and 2 Stephens Witnesses
Pulled iron and found pieces of brick and a pointed stone beneath it.
Accepted stone as perpetuation of corner and capped 5/8" Bar
Corner is 3' W. of ℄ Waverly on ℄ Plains

C. 5/8" X 15" Bar & PA345 PS 25837 in Mon Box over Stone

N&T 38409	W. Side	22" Walnut	170	111.90'
N&T 17640	S.E Side	24" Pine	254°	84.40
N&T 17640	SE Side	18" Pine (Dead)	313°	48.10
N&T 17640	NE Side	14" Walnut	334°	50.90
N&T 17640	SE Side	30" Spruce	S3°	54.01
S. W Cor School			S2°	101.85

AU 1

C-13

R.J. Robb County Surveyor did a section Survey in Sec. 31 T2N R2W about 1909 and recorded it in Vol. 2 page 272 County Surveyor's Records. Robb. calls for a stone at this corner with witnesses of S.E. Cor House NW 93'; W. Oak 13" S.E. 66'. He then crossed this entry out and entered it for C-11. The conditions at C-11 do not agree with Robb. and the witnesses match conditions at this Corner.

B. Searched at apparent location of corner and found 1/2" Bar 3' N. of ℄ Plains Rd. & 10' W. of ℄ Gale Rd. Matching Robb's House witness to N.W. EXCAVATED 18" DIA hole 2' deep and found pointed sandstone under iron. Accepted Stone as corner as perpetuated by R.J. Robb and replaced ~~it~~ 1/2" Bar with Standard Ingham County Remonumentation Mon. and set Mon Box

DLC
RL

T50

48

10 Oct 96

C. 3/4" x 24" Smooth Steel Bar With Yellow Plastic Cap imprinted PA345 PS 25837 in Mon. Box 3' N. of ℄ Plains and 10' W. of ℄ Gale Rd.

~~S.E. Cor Fdn. Hse #6008~~

N'ST 25837 N. Side Power Pole	124°	164.95
S.W. Cor Pole Barn	340	182.90
S.E. Cor. Fdn Hse #6008	325	93.10
N'ST 25414 S. Side Power	298	77.90
1/2" Bar in Conc.	220	39.80
N'ST 28414 E. Side 28" OAK	205°	48.48
3/4" x 24" Bar & PA345 PS 25837 (C-1 T1N R2W) In Mon Box	95°	10.05

49 AU1

Traverse

T	AU1-49-02	(R.P. Set Mag Nail N.W. CAD, Blue Tag & Gale
BS	AU1-49-01	(R.P. Set 1/2" B & C 3' N. of N. Edy Plains Bet. 1/4 Cor's T2N R2W Rd.
FS1	03	(C-12 1/2" B
FS2	04	(C-1 T1N R2W
FS3	05	(C-13 T2N R2W
FS4	06	(C-2, T1N R2W

BS D	000-00-20				
1D	89-44-30	89-44-10			
2D	219-57-42	219-57-22			
3D	249-52-33	249-52-13			
4D	268-33-01	268-32-41			
BS R	180-00-27				Mean
1R	269-44-21	89-43-54	89-44-02		
2R	39-57-32	219-57-05	219-57-135	219-57-135	
3R	69-52-46	249-52-19	249-52-16	249-52-16	
4R	88-33-10	268-32-43	268-32-42		
BS D	60-20-30				
1D	150-04-45	89-44-15			
4D	328-53-22	268-32-52			
BS R	240-20-34				
1R	330-04-35	89-44-01	89-44-08	89-44-05	
4R	148-53-30	268-32-56	268-32-54	268-32-48	

Dist To	BS	FS1	FS2	FS3	FS4
Ft	2660.94	2644.90	19.02	13.17	2691.44
M	811.056	806.167	ch.	ch.	820.351

DLC RL T N1C T50 10 OCT 96 49

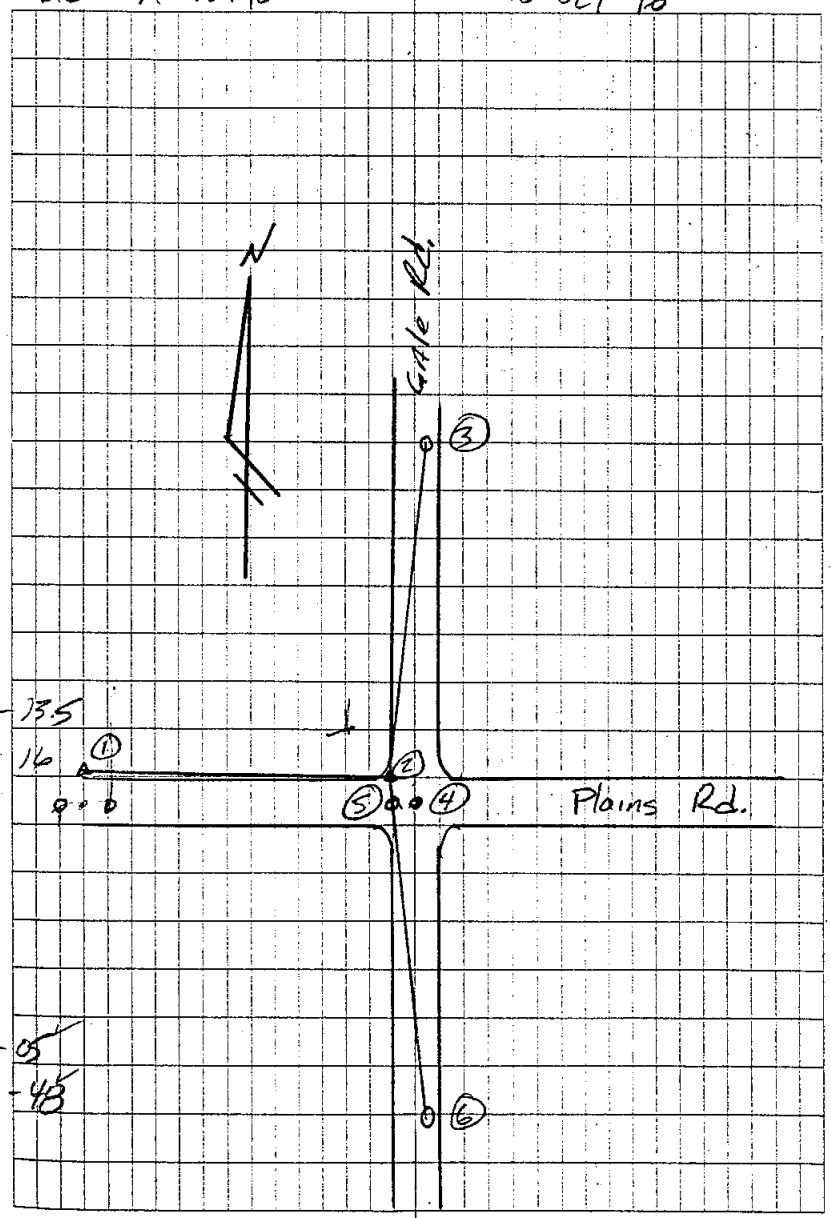

50 AU 1

Traverse

T	3	
BS	2	
FS	AU1-50-07	R.P set Mag Nail / N.E. RAD. Barnes & Gale
BS O	000-00-20	
D	180-09-40	180-09-20
BS R	180-00-07	
R	000-09-54	180-09-47 180-09-~~31.5~~ 33.5
BS D	60-20-30	
D	240-30-03	180-09-33
BS R	240-20-16	
R	60-30-06	180-09-50 180-09-41.5
		180-09-~~36.5~~ 37.54

Dist To	BS	FS
FT	2644.90	2669.85
M	806.167	813.771

DLC
RL

T N.K

T 50

10 Oct 96

50

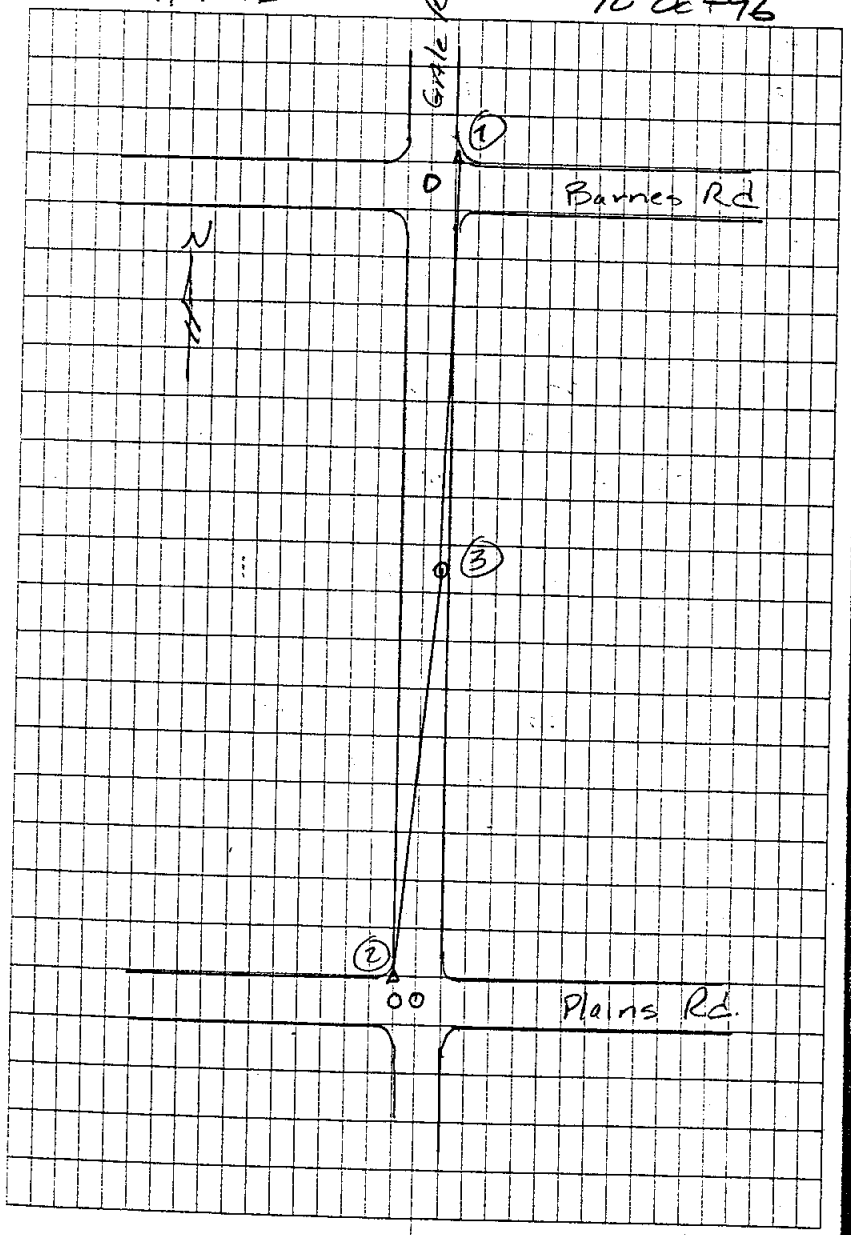

S1 AU 1

Traverse

T		07
BS		03
FS1	AU1-S1-08	(C-11 T2NR2W SEE PG.
FS2	AU1-S1-09	(R.P. Set 1/2" Rebar 3' S. of S. Edge Barnes Rd. on 1/8 Line Fence To N.
BS D	000-00-20	
1D	46-34-26	46-34-06
2D	88-11-~~05~~ 29	88-~~10~~ 11-~~55~~ 19
BS R	180-00-13	
1R	226-34-21	46-34-08 46-34-07
2R	268-11-21	88-11-08 88-11-135
BS D	60-20-30	
2D	148-~~30~~ 31-~~40~~ 20	88-~~10~~ 10-50
BS R	240-20-34	
2R	328-~~30~~ 31-~~58~~ 14	88-~~10~~ 10-40 88-10-45 88-10-59

DIST To	BS	FS1	FS2
FT	2669.85	16.54 ch	1339.02
M	813.773		408.134

DLC
RL T N1k T50 S1
10 Oct 96

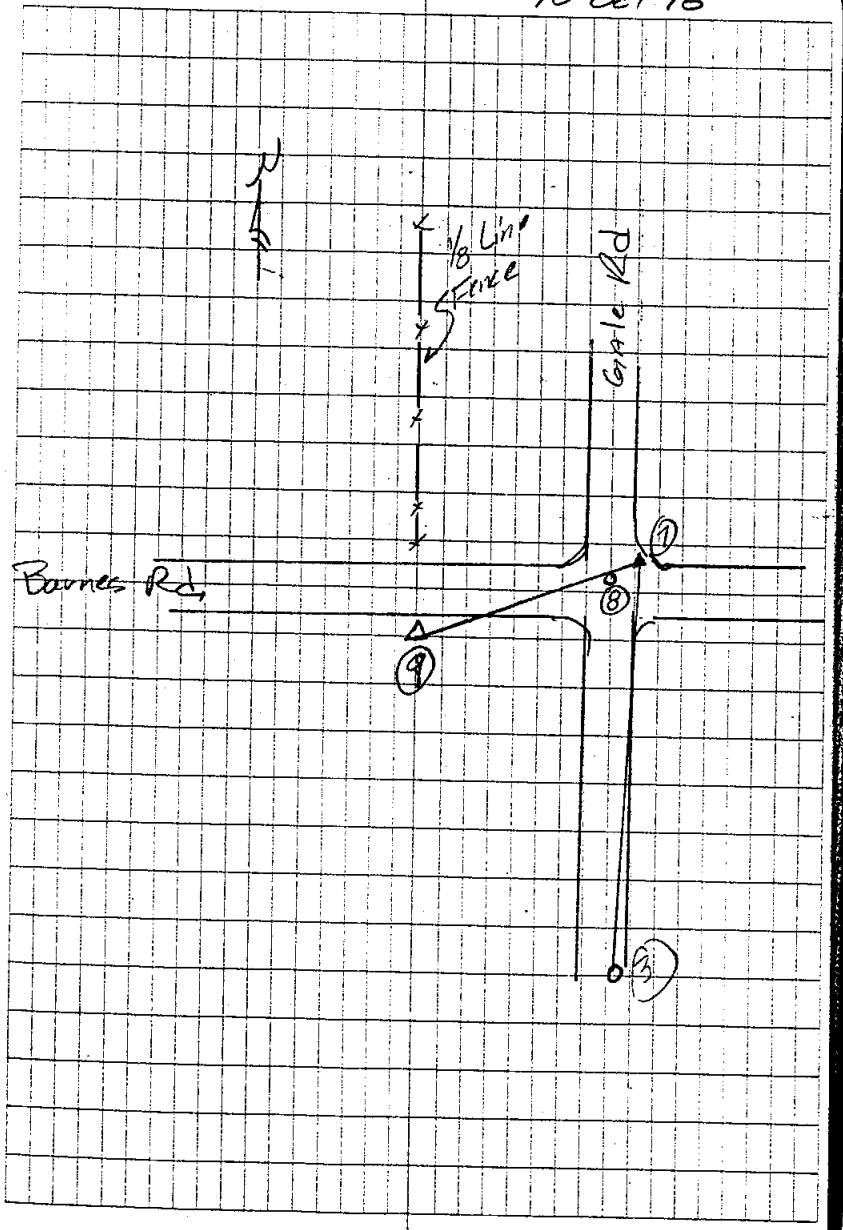

52 AU1

Traverse

T	09		
BS	07		
FS AU1-52-10	(R.P. Set 1/2" BSC 2' N. of N. Edge Barnes on E. Wall		
BSD 000-00-20	Line Red Barn To S. on Top of Hill		
D	182-06-00	182-05-40 ✓	
BSR 180-00-13			
R	2-06-08	182-05-55 ✓	182-05-47.5 ✓
BSD 60-20-30			
D	242-26-33	182-06-03 ✓	
BSR 240-20-39			
R	62-26-25	182-05-46 ✓	182-05-54.5 ✓
			182-05-51 ✓

Dist To	BS	FS
ET	1339.02 ✓	1606.71 ✓
M	408.135	489.727

DLC TSO

RL T N.K 10 Oct 96 52

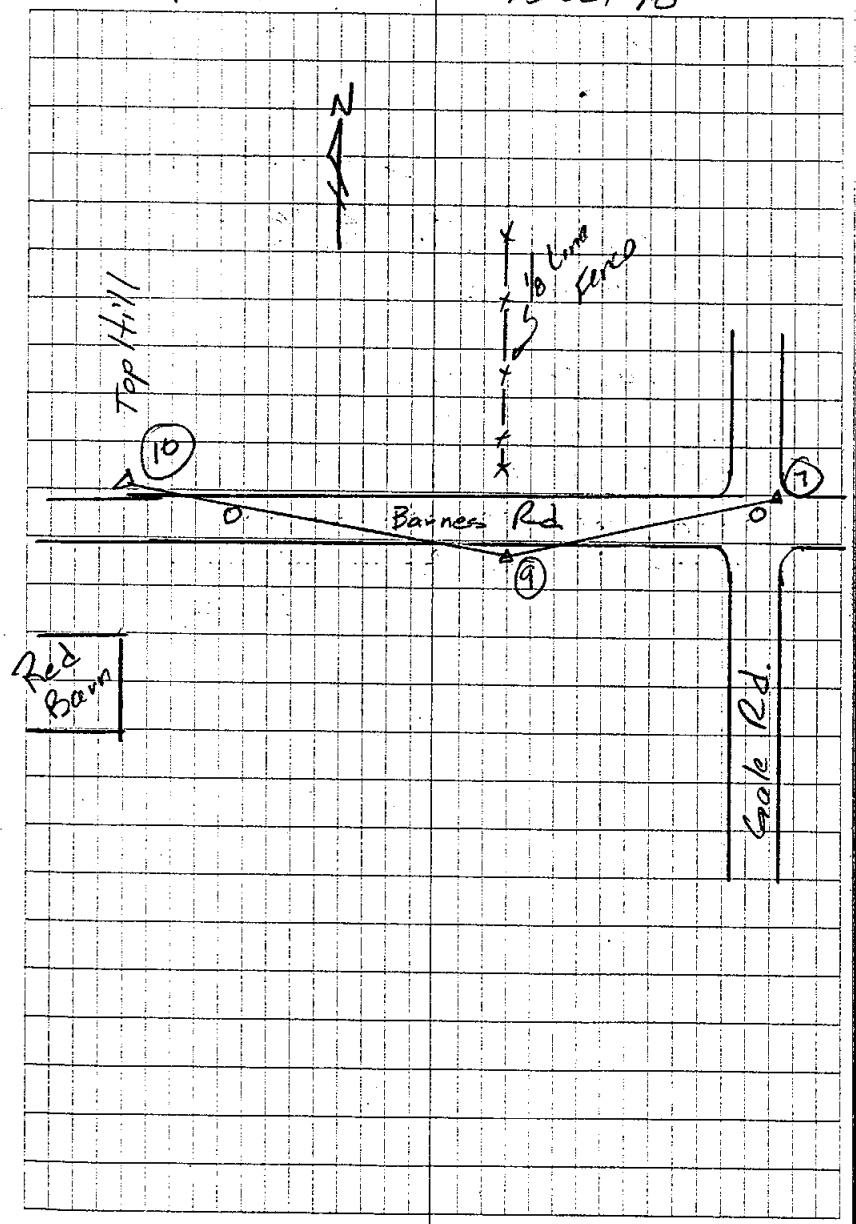

S3 AU1

Traverse

T	10			
BS	9			
FS, AU1-53-11 (B-3 T 2N-R2W See Pg. 11				
FS2 AU1-53-12 (R.P. Set 1/2" B&C 3' W. of W. Edg. Wav. 16' S. of ℄ Barnes To East				
BS0	000-00-20			
1D	1-21-29	1-21-09 ✓		
2D	178-36-57	178-36-37 ✓		
BSR	180-00-07			
1R	181-21-19	1-21-12 ✓	1-21-10.5	
2R	358-37-03	178-36-59 56	178-36-48 46.5	
BS D	60-20-30			
D	238-57-17	178-36-47 ✓		
BS R	240-20-17			
	58-57-15	178-37-02 36.58	178-36-54.5 52.5 49.5 ✓	
			178-36-51	

	To	BS	FS1	FS2
Ft		1606.71 ✓	280.82 ✓	2481.14 ✓
M		489.726	85.595	757.168

DLC RL T N.L T50 10 Oct 96 S3

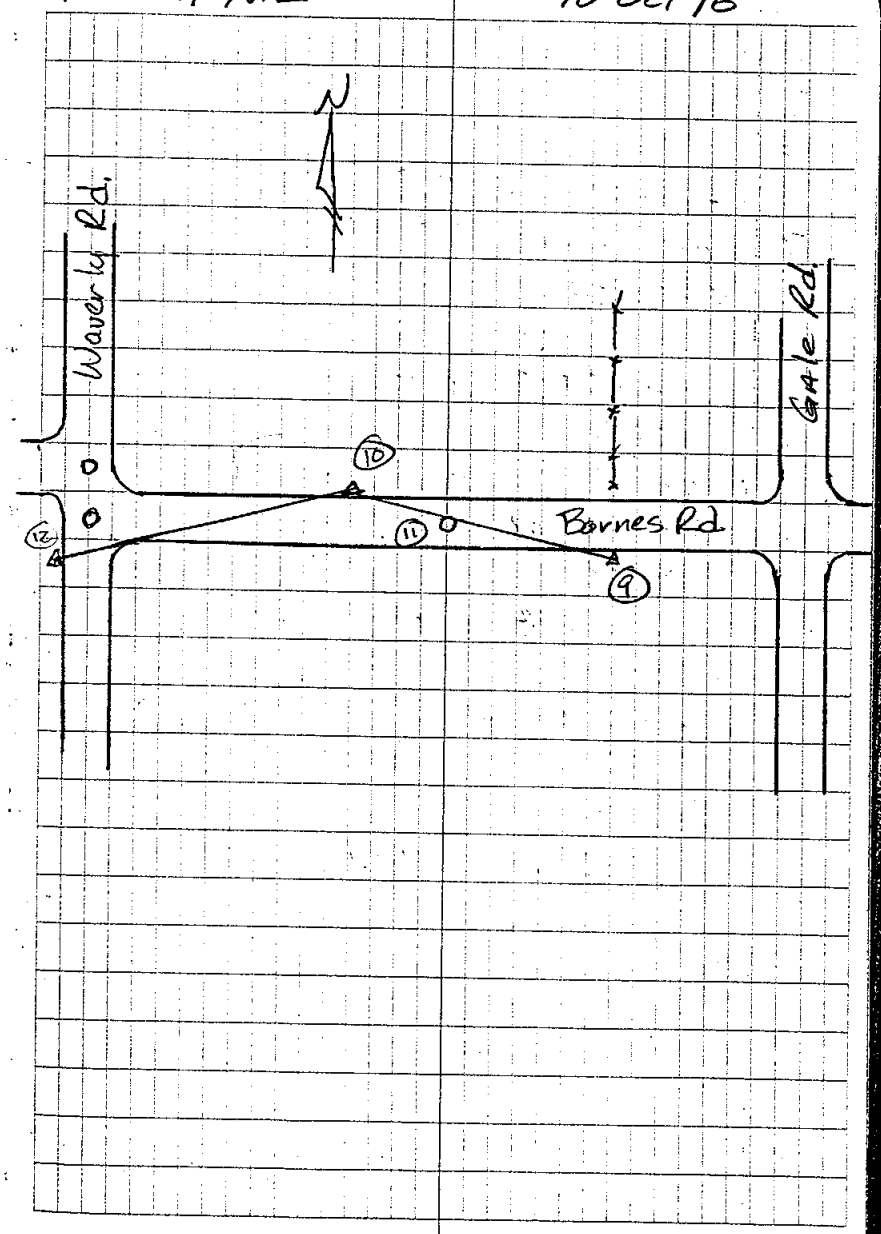

64 AU1

Traverse Sec 31 T2N, R2W & Sec. 6 T1N R2W

T	AU1-53-12	
BS	AU1-52-10	
FS1	AU1-54-13	(R.P. Set 1/2" B&C 5' E of E. Edge Wor. on S. Wall Line Red Barn To E.
FS2	AU1-54-14	(M-11 T2N R3W See Pg. 42
FS3	AU1-54-15	(A-11 T2N R2W See pg 42
BSD	000-00-20	
1D	89-15-42	89-15-22 ✓
2D	282-45-33	282-45-13 ✓
3D	318-17-32	318-17-12 ✓
BSR	180-00-24	
1R	269-15-25	89-15-01 ✓ 89-15-11.5 ✓
2R	102-45-33	282-45-09 ✓ 282-45-11
3R	138-17-43	318-17-19 ✓ 318-17-15.
BSD	60-20-30	8
1D	149-35-58	89-15-28 ✓
BSR	240-20-38	
1R	329-35-38	89-15-00 ✓ 89-15-14.5 ✓ 89-15-13 ✓

Dist To	BS ✓	FS1 ✓	FS2	FS3
FT	2484.13	1316.94	77.12ch	21.30 ch.
M.	757.165	401.404		

DLC T50° 54

RL T N1E 15 Oct 96

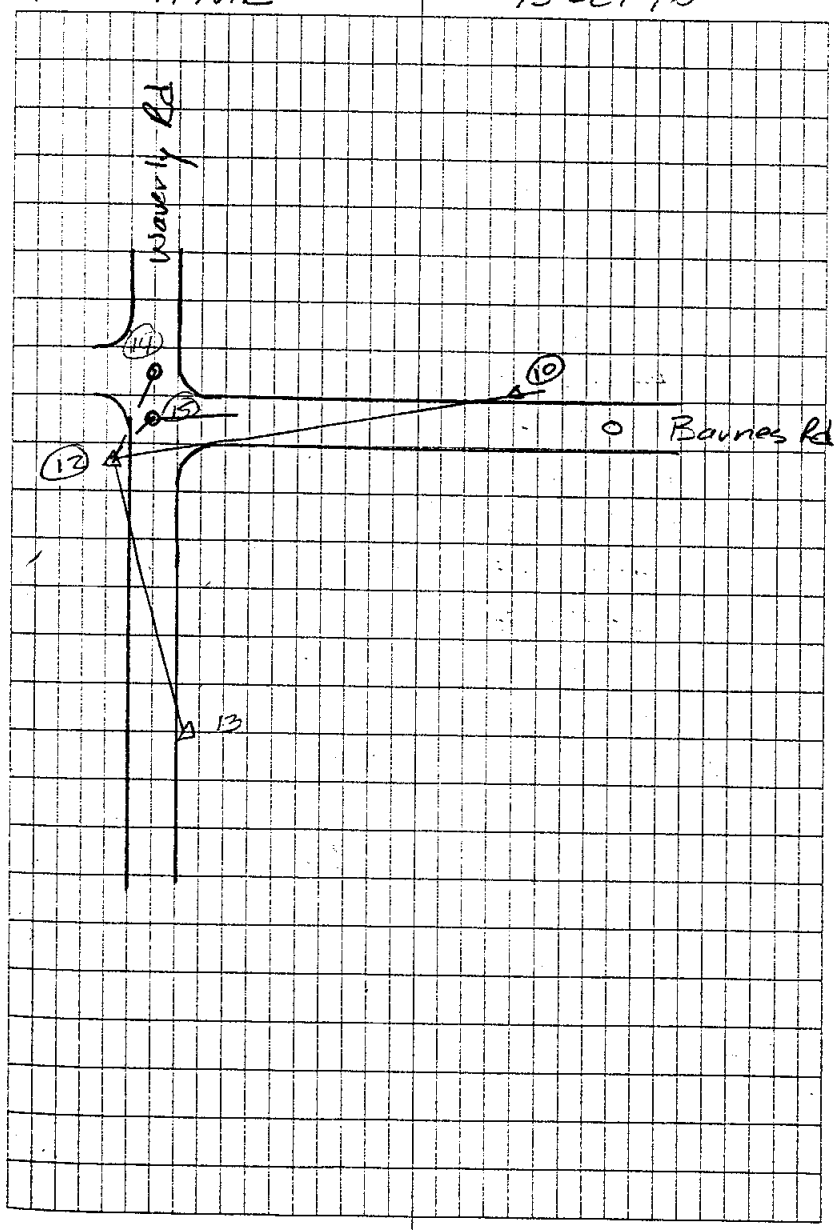

SS | AU1

Trav. Sec 31 A 9. Sec 6 O

T	13			
BS	12			
FS1	AU1-55-16 (	A-13 T2N R2W, A-1 T1N, R2W see Pg		
FS2	AU1-55-17 (	A-12 T2N R2W see Pg 43		
FS3	AU1-55-18 (	A-12 T2N R3W see pg 43		
BSD	000-00-20			
1D	~~182-04-28~~	181-35-13	181-34-53	
2D	182-03-38		182-03-18	
3D	182-04-28		182-04-08	
BSR	180-00-28			
1R	~~2~~	181-35-15	181-34-47	181-34-50
2R	2-03-27		182-02-59	182-03-08.5
3R	2-04-17		182-03-49	182-03-58.5
BS D	60-20-30			
1D	241-55-34	181-35-01		
BS R	240-20-42			
1R	61-55-17	181-34-35	181-34-49.5	181-34-50

DIST TO	BS	FS1	FS2	FS3
FT	1316.94	3926.71	1296.04	1269.04
M	401.405	1196.864	395.034	386.805

DLC
JJL

10/21/96

SS

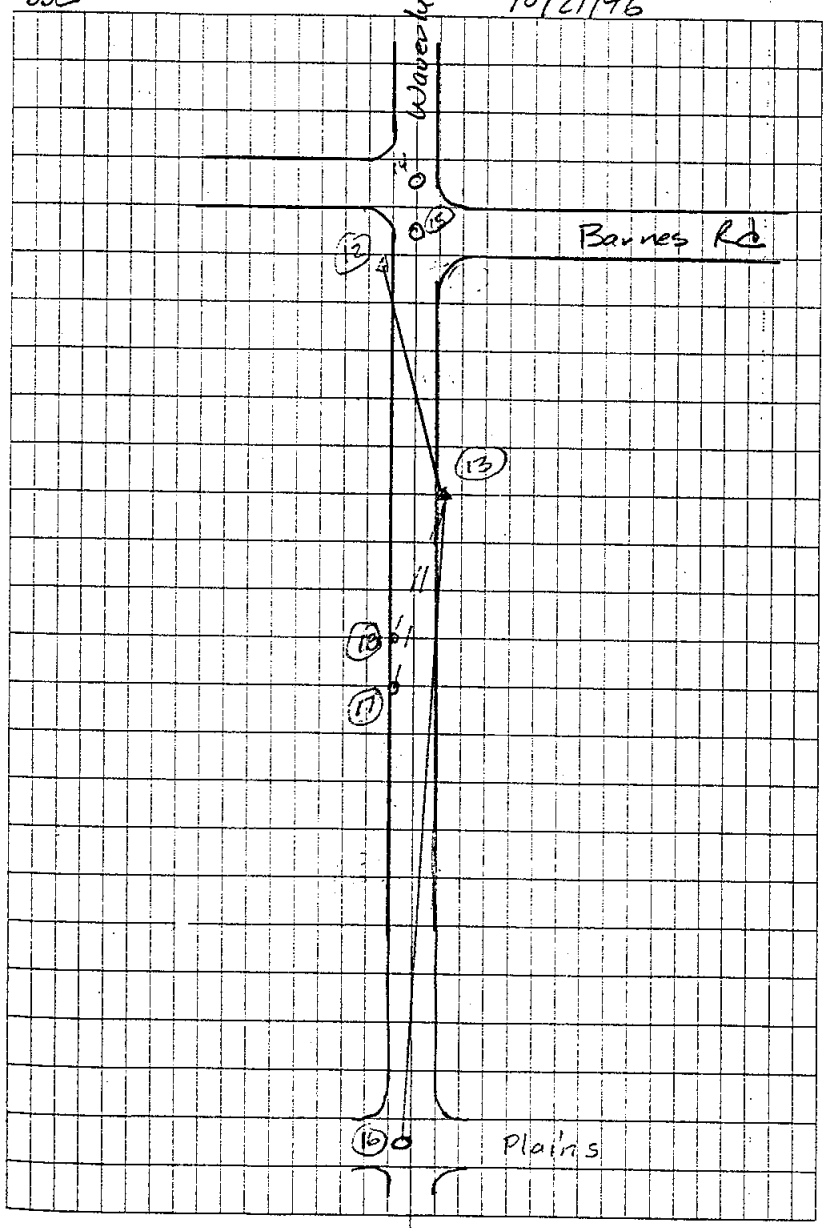

56.

AU 1

Traverse Sec. 31 T2N, R2W Sec. 6 T1N, R2W

T	16	
BS	13	
FS	AU1 - 49 - 01	(Recov. 1/2" BSC
FS	AU1 - 56 - 19	(R.P. Set 1/2" BSC W. Edge Waverly on N. Wall Line Garage @ 2707 Waverly
	00 - 00 - 20	
	39 - 56 - 43 89-56-23	
	180 - 00 - 11 179-59-51	
	180 - 00 - 12	
	269 - 56 - 54 89-56-42 89-56-30	
	0 - 00 - 16 180-00-04 179-59-57	
	60 - 20 - 30	
	150 - 17 - 05 89-56-34	
	240 - 20 - 25 179-59-55	
	240 - 20 - 23	
	330 - 17 - 19 89-56-56 89-56-45 89-56-39	
	60 - 20 - 30 180-00-07 180-00-01 179-59-59	

Dist To:	BS	FS.	FS2
FT.	3926.74	2713.82	2384.16
M.	1196.874	827.173	726.692

DHC
JJL

Nikon

56

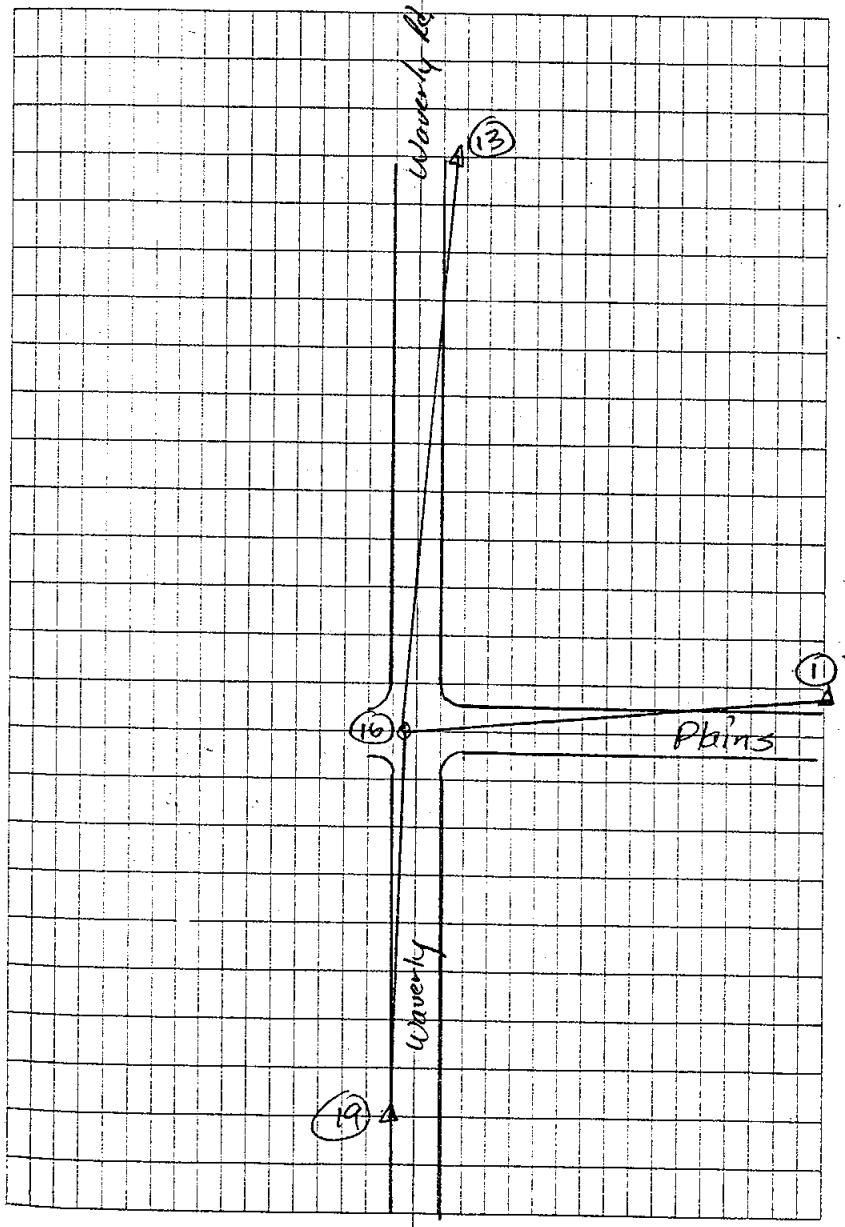

57					AU1
Traverse	Sec. 31 T2N, R2W		Sec. 6 T1N, R2W		
T	19				
BS	16				
FS1	AU1 - 57 - 20	(M-2 Hamlin? Fd 1/2" B&C			
FS2	AU1 - 57 - 21	(A-2 Onon.? Fd R.R spk.			
FS3	AU1 - 57 - 22	(P.P. on Top Stone?			
FS4	AU1 - 57 - 23	(R.P. Set 1/2" B&C W. Edg Way. on 1/8 line Fen Tow)			
~~FS5~~	~~AU1 - 57 - 24~~				
BSD	00 - 00 - 20				
D	178 - 09 - 24	178-09-04			
D	178 - 11 - 23	178-11-03			
D	178 - 17 - 28	178-17-08			
D	180 - 13 - 30	180-13-10			
~~E~~					
BSR	180 - 00 - 07				
R	358 - 09 - 35	178-09-28	178-09-16 L		
R	358 - 11 - 26	178-11-19	178-11-11 L		
R	358 - 17 - 37	178-17-30	178-17-19 L		
R	00 - 13 - 39	180-13-32	180-13-21		
BSC	60 - 20 - 30				
D	240 - 33 - 45	180-13-15			
BSR	240 - 20 - 20				
R	60 - 33 - 54	180-13-34	180-13-24.5	180-13-23 ✓	
Dist To:	BS	FS1	FS2	FS3	FS4
Ft.	2384.16	320.61	328.87	331.53	1664.89
M.	726.694	97.722	100.241	101.051	507.459

DLL
JJL : T N.K

T55°

20 Oct 91

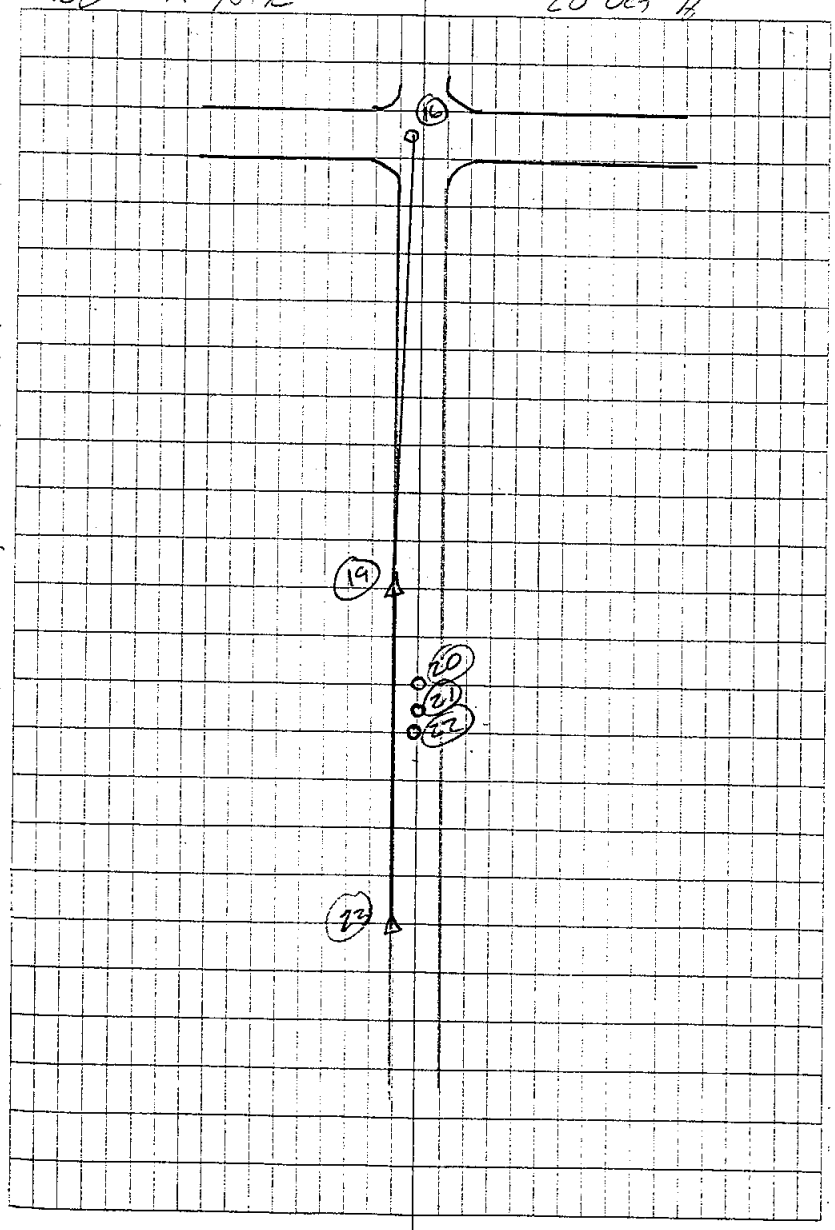

58

AU1

Traverse Sec. 31 T2N, R2W Sec. 6 T1N, R2W

T	23			
BS	19			
FS	AU1 - 58 - 24 (R.P. Set ½" B&C 3' W. of W. Edge Wau. Rd. on ℄ Dr. 2905)			
	00 - 00 - 20			
	179 - 48 - 31	179-48-11		
	180 - 00 - 11			
	359 - 48 - 33	179-48-22	179-48-16.5	
	60 - 20 - 30			
	240 - 08 - 43	179-48-13		
	240 - 20 - 19			
	60 - 08 - 49	179-48-30	179-48-21.5	
				179-48-19

	BS	FS.
Ft.	1664.93	670.11
m.	507.472	204.249

DHC ⊼ Nikon
JJL T. 55°

59

20 Oct. 96

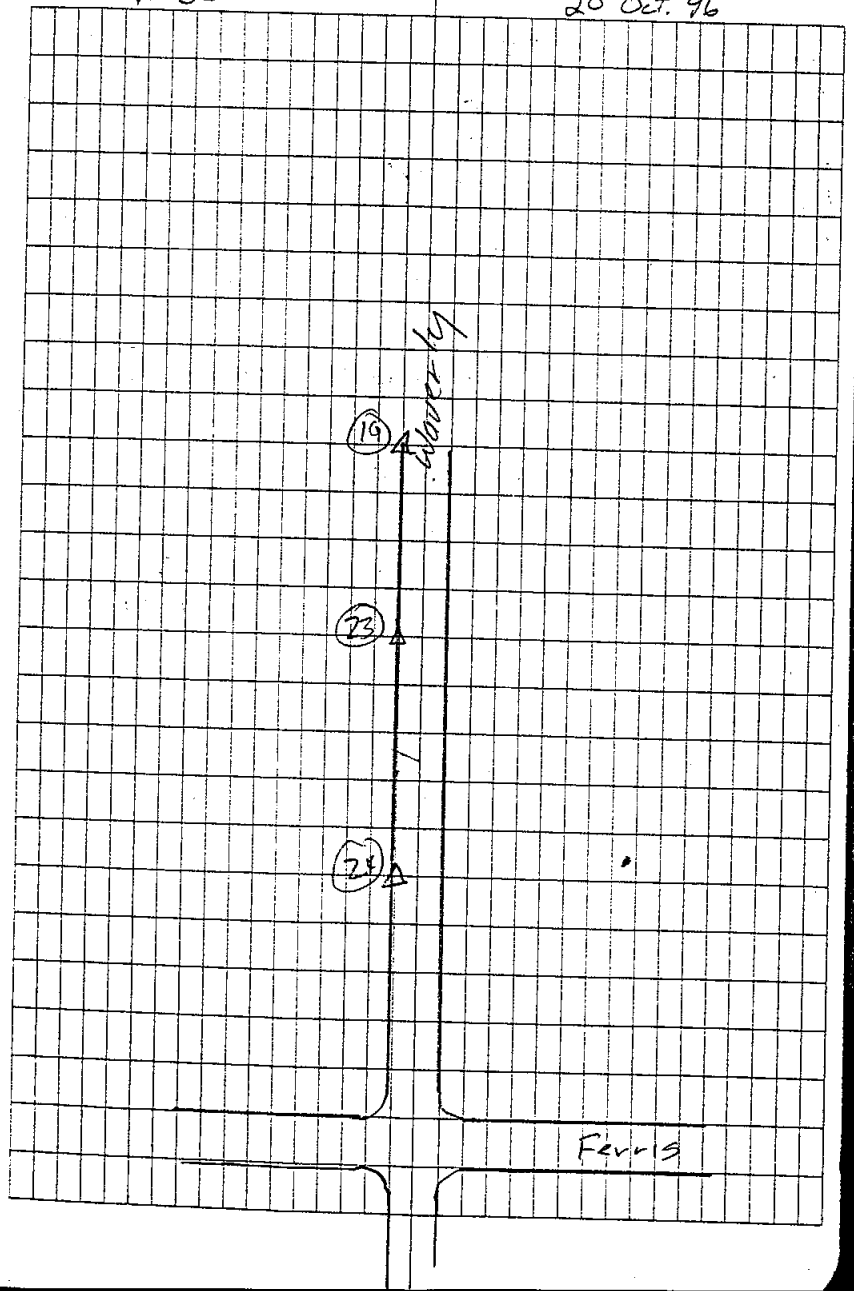

59

AU1

Traverse Sec. 31 T2N, R2W Sec. 6 T1N, R2W

T	24		
BS	23		
FS	AU1 - 59 - 25 (R.P. Set 1/2" Pipe w/ Mag Nail in T.p.) 3' W. of ℄ W. E.o.M. ~~Waverly Rd. on~~ ℄ Ferris Rd. to E.		
PS D	00 - 00 - 20		
D	179 - 31 - 35	179-31-15	
D	180 - 00 - 11		
D	359 - 31 - 41	179-31-30	179-31-225
D	60 - 20 - 30		
D	239 - 51 - 47	179-31-17	
D	240 - 20 - 21		
D	59 - 51 - 56	179-31-34	179-31-25.5
			179-31-24

	BS	FS
Elev.	670.10	661.41
N.	204.247	201.597

DKC
SSh

Nikon
T. 52°

20 Oct. 96

59

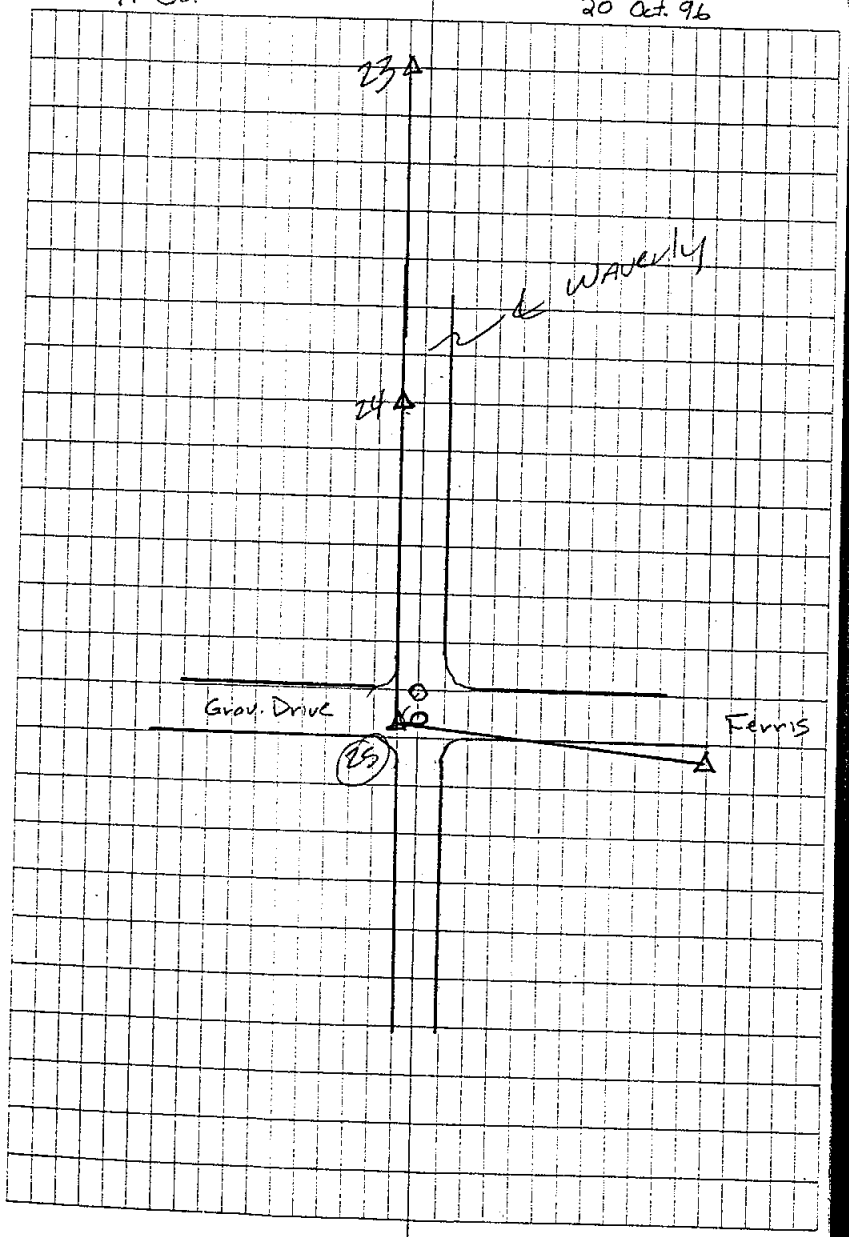

60 AU1

Traverse	Sec. 31 T2N, R2W	Sec. 6 T1N, R2W
T	25	
BS	24	
FS	AU1 - 60 - 26	(MA-3 ~~Gran~~ Hom. 5/8" Remin B&C
FS	AU1 - 60 - 27	(MA-3 ~~Hom~~ Gran 5/8" Remon B&C
FS	AU1 - 60 - 28	(Set 1/2" B&C 3' S. E.O.M Ferris Rd. on North/South Fence line.
BS D	00 - 00 - 20	
D	35 - 44 - 28	35-44-08
D	68 - 24 - 17	68-23-57
D	90 - 39 - 59	90-39-39
BS R	180 - 00 - 11	
R	215 - 44 - 51	35-44-40 35-44-24
R	248 - 24 - 09	68-23-58 68-23-57
R	270 - 39 - 49	90-39-38 90-39-38.5
D	60 - 20 - 30	
D	151 - 00 - 17	90-39-47
R	240 - 20 - 28	
R	331 - 00 - 05	90-39-37 90-39-42
		90-39-40 ✓

Dist To:	BS	FS_1	FS_2	FS_3
Ft.	661.41 ✓	28.60	18.00	1476.43 ✓
m.	201.599			450.~~67~~ 017 DLC

DLC
SJL

π Nikon
T. 52°

20 Oct. 96

60

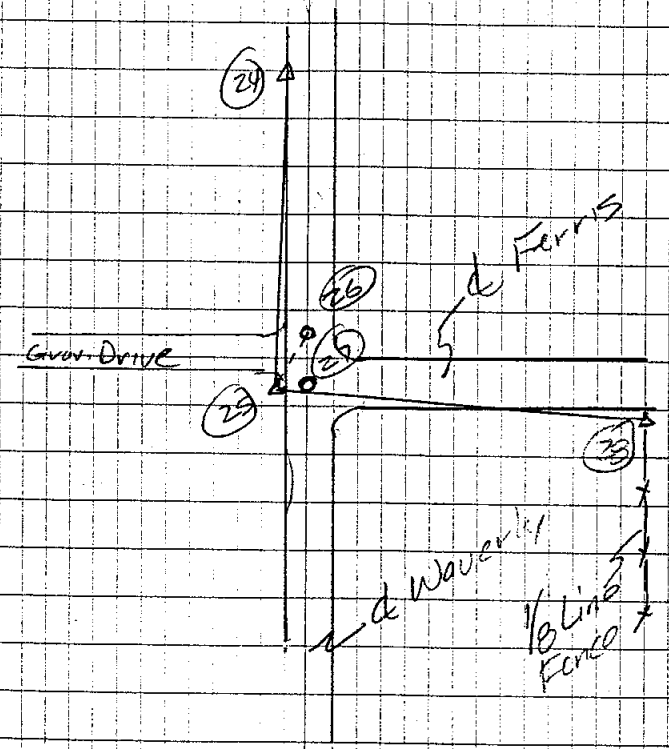

AU1

28

25

AU1 -61- 29 (Set Boutspike on N. Edge Ferris Rd 29' E. of E. Wallhine White Pole Barn 6227)

00 - 00 - 20

178 - 54 - 54 178-54-34

180 - 00 - 04

358 - 55 - 01 178-54-57 178-54-55

60 - 20 - 30

239 - 14 - 59 178-54-29

240 - 20 - 20

59 - 15 - 05 178-54-45 178-54-37

178-54-41

	BS	FS
F.T.	1476.43	1579.62
M.	450.017	481.469

DHC
SJL

π Nikon
T. 52°

61

20 Oct. 96

9396

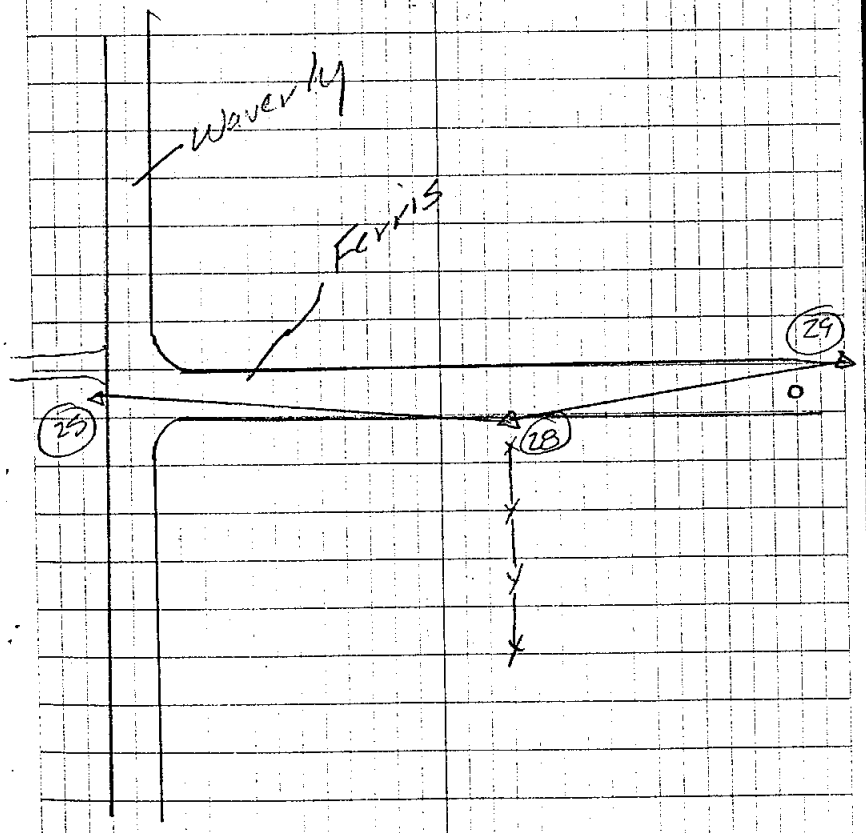

62

Au1

T		29	
BS		28	
FS	Au1 - 62 -	30 (B-3 Onon. Twp	
FS	Au1 - 62 -	31 (Set Mag Nail on ℄ Gale Rd 13' South of C-3 Onon. Twp.	
D	00 - 00 - 20		
D	358 - 51 - 42	358-51-22	
D	181 - 22 - 46	181-22-26	
R	180 - 00 - 24		
R	178 - 51 - 37	358-51-13	358-51-17.5 ✓
R	01 - 22 - 33	181-22-~~54~~ 09	181-22-17.5 ✓
C	60 - 20 - 30		
C	241 - 42 - 58	181-22-28	
C	240 - 20 - 35		
C	61 - 42 - 49	181-22-14	181-22-21 ✓
			181-22-19 ✓

Dist To:	BS	FS₁	FS₂
Ft.	1579.62 ✓	258.50 ✓	2400.26 ✓
M.	481.469	78.792	731.601

DHC
SSh

Nikon
Temp. 60°

20 Oct 96

62

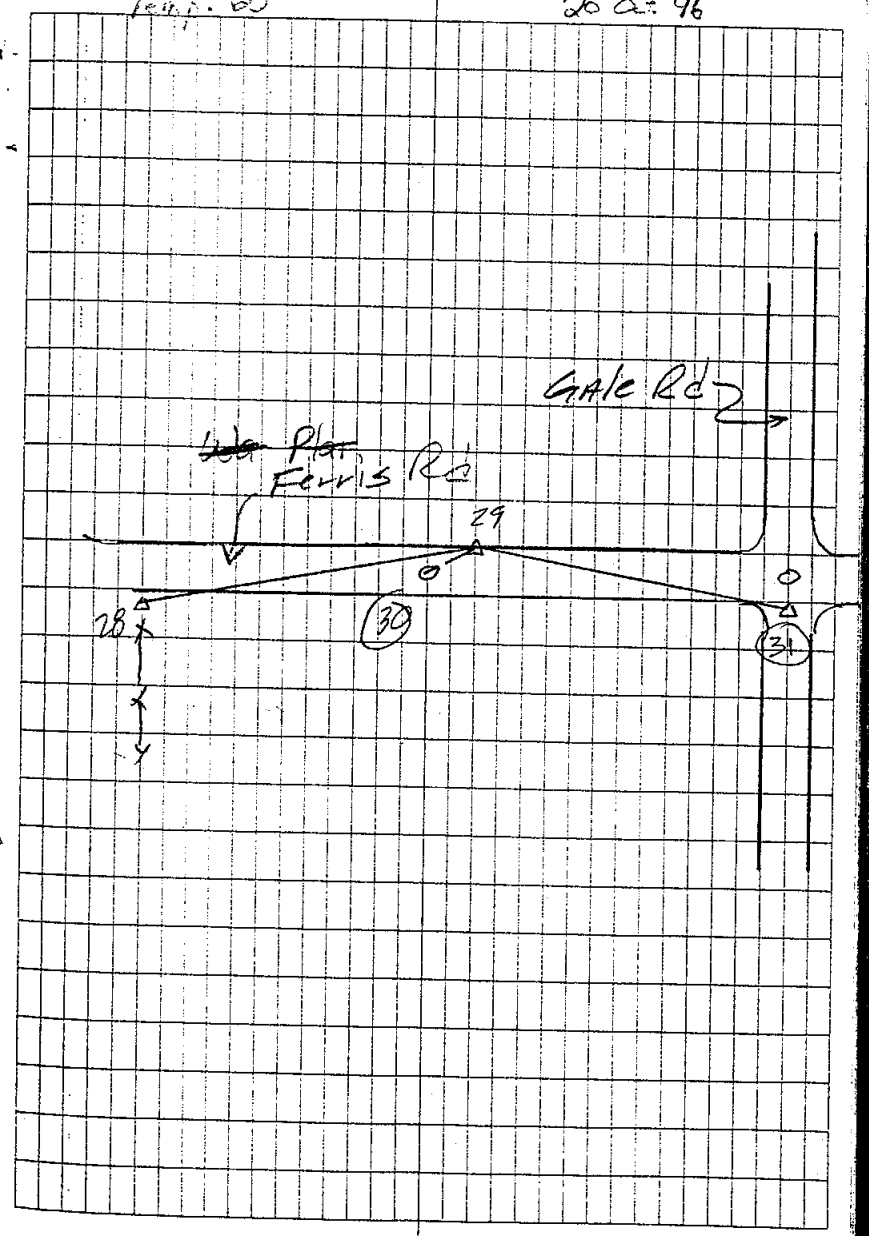

3 AU1

T		31	
LS		29	
FS	AU1 - 63 - 32		C-3
FS	AU1 - ~~63~~ 49 - ~~35~~ 06		C-2
B.O.	00 - 00 - 20		
D	85 - 19 - 45	85-19-25	
D	88 - 52 - 34	~~88-52-14~~	
R	180 - 00 - 08		
R	265 - 18 - 50	85-18-42	85-19-03.5
D	268 - 52 - 41	~~88-52-33~~	88-52-23.5
R	60 - 20 - 30		
R	149 - 12 - 47	~~88-52-17~~	
R	240 - 20 - 18		
R	329 - 12 - 56	~~88-52-38~~	88-52-27.5
			88-52-25.5

	BS	FS₁	FS₂
Ft.	2400.26	13.13	2477.18
M.	731.601		816.007

DKC T Nikon
JSL Tripod 60°

20 Oct. 96

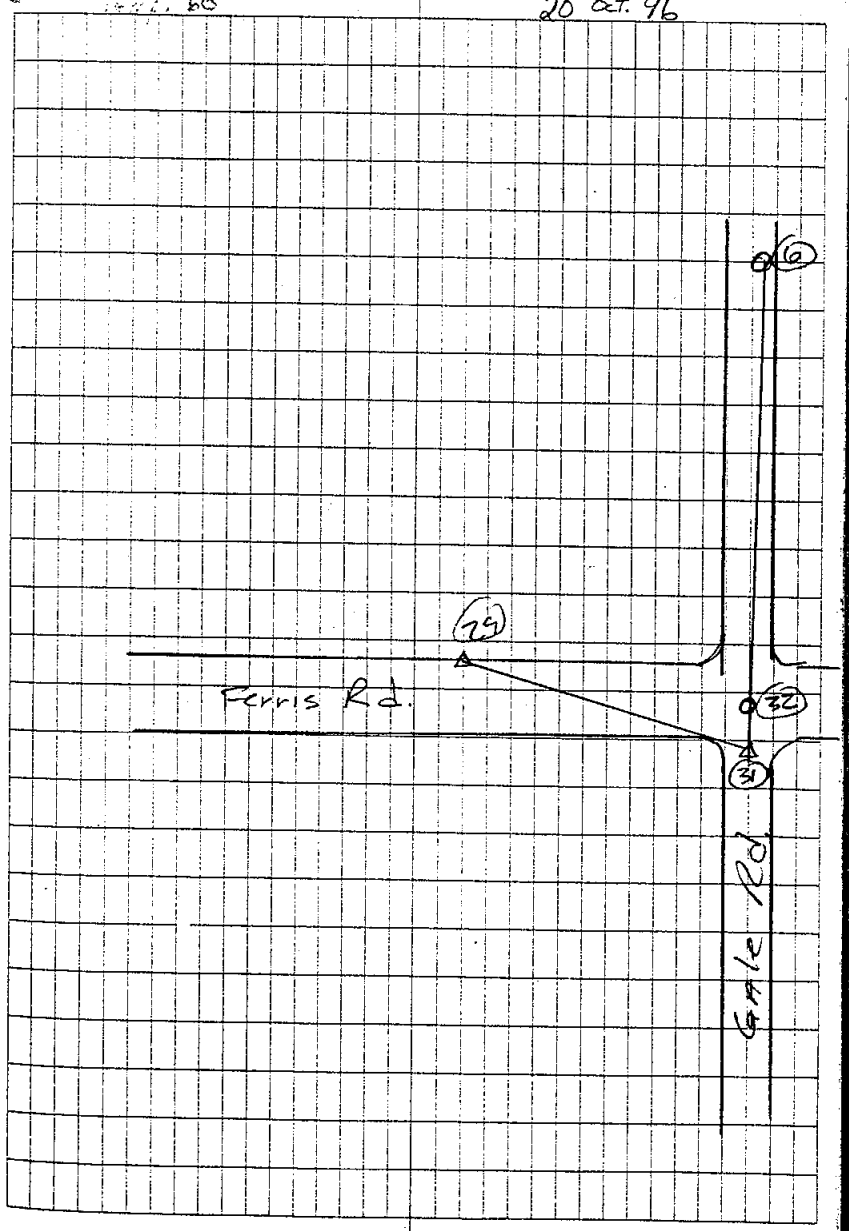

64

AW1

T	06			
CC	31			
FS	AW1 - 49 - 02			
BS D	00 - 00 - 20			
D	179 - 33 - 29	179-33-09		
R	180 - 00 - 14			
R	359 - 33 - 33	179-33-19	179-33-14	
D	60 - 20 - 30			
R	239 - 53 - 39	179-33-09		
R	240 - 20 - 23			
R	59 - 53 - 44	179-33-21	179-33-15	
			179-33-14.5	

	BS	FS
Ft.	2677.19	2691.42
M.	816.009	820.346

DHC T Nikon
JSh Temp. 65°

20 OCT. 96

64



BS					Aul
T		01			
BS		16			
FS		02			
BS D	00 - 00 - 20				
D	180 - 26 - 27	180-26-07			
BS R	180 - 00-28				
R	00 - 26 - 19	180-25-51	180-25-59		
BS D	60 - 20 - 30				
D	240-46 - 28	180-25-58			
BS R	240 - 20 - 28				
R	60 - 46-26	180-25-58	180-25-58		
			180-25-585		
Ta:	BS	FS.			
FT.	2713.78	2660.96			
m.	827.158	811.063			

DKC
JSH

T Nikon
Temp. 63°

20 oct. 4.

65

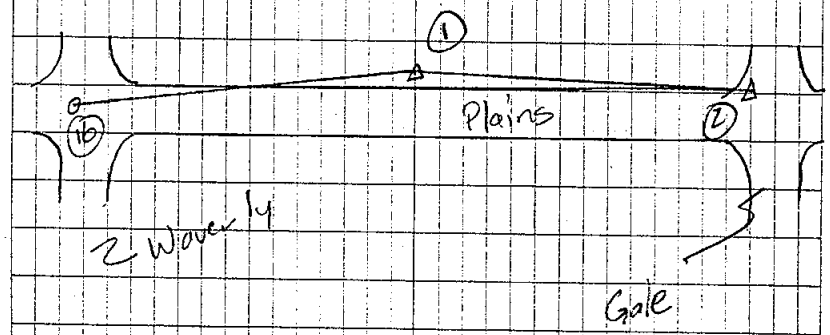

66 AU1

T		01			
RS		02			
FS	AU1-66-~~32~~ 33 (	B-13? Fd 1/2" B&C in Mon Box 2841U			
FS	AU1-66-~~33~~ 34 (	B-1? Fd 1/2" B&C? in Mon Box			
FS	AU1-66-~~34~~ 35 (	Fd Cut Stone			
FS	AU1-66-~~35~~ 36 (	Fd ~~1/2 B&C~~ "T" Iron & Stephens Eng. Cap.			
BS	D	00-00-20			
	D	44-06-28	44-06-08		
	D	133-39-34	133-39-14		
	D	88-16-38	88-16-18		
	D	88-35-50	88-35-22		
BS	R	180-00-04			
	R	224-06-20	44-06-16	44-06-12	
	R	313-40-18	133-40-14	133-39-44	
	R	268-16-42	88-16-38	88-16-28	
	R	268-35-52	88-35-48	88-35-35	
BS	D	60-20-30			
	D	148-36-43	88-16-13		
	D	148-55-58	88-35-28		
BS	R	240-20-18			
	R	328-36-58	88-16-40	88-16-26.5	88-16-22
	R	328-56-12	88-35-45	88-35-36.5	88-35-36

Out To:	FS1	FS2	FS3	FS4
Ft.	20.13	19.56	2718.34	2712.73
m.			828.447	826.842

DHC
JJL

T Nikon
Temp. 60°

66

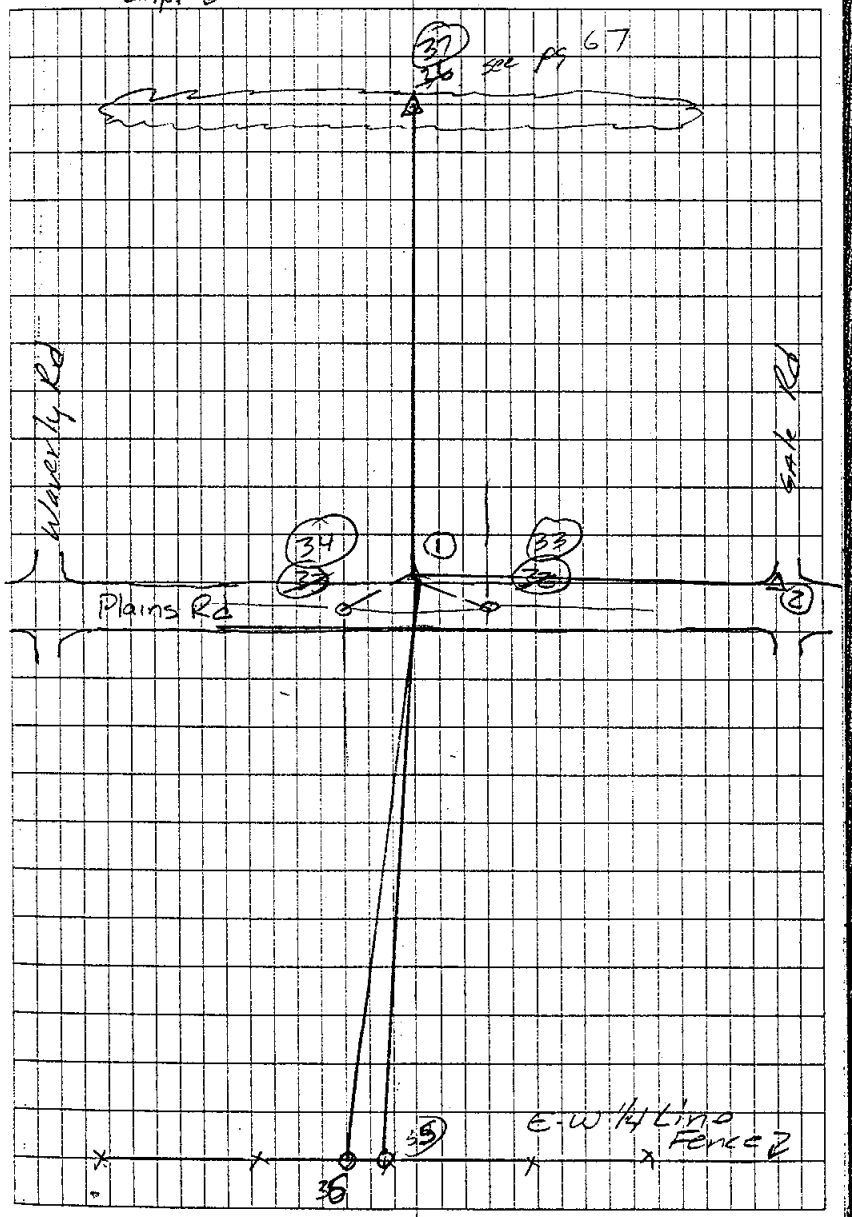

67 AU1

T	01			
BS	02			
FS	AU1 - 67 - 37 36	(Set 8" Spike in East/West Stone Row.)		
BS D	00 - 00 - 20			
D	270 - 18 - 43	270-18-13		
BS R	180 - 00 - 12			
R	90 - 18 - 36	270-18-24	270-18-185	
BS D	60 - 20 - 30			
D	330 - 38 - 54	270-18-24		
BS R	240 - 20 - 18			
R	150 - 38 - 44	270-18-26	270-18-25	
			270-18-22	

Dist To: FS,
Ft. 2623.80
M. 799.735

DHC T Nikon
JSH Temp. 55°

20 OCT. 96 67

AU1

B-13 T2N R2W

B. Searched at apparent location of corner and found 1/2" B&C 20414 in Mon Box on ℄ Plains Rd. Traverse of All of Sec. 31 proved B&C To be ~~@ GLO~~ Proportional Measurement to GLO Survey EXCAVATED Mon Box and Hit wood stake @ 2.5' feet. Accepted B&C as perpetuation of corner because of agreement with GLO Proportion and presence of suspected Historical monument. Replaced 1/2" B&C with Standard Remonumentation monument.

DLC T60° 68

MAB 24 Oct. 96

69 AU1

Set B-12 @ Int. 1/4 Lines

T AU1-67-37 (Recov. 8" spk

BS AU1-49-01 (Recov. 1/2" B&C

Set 200 Int. 1/4 Lines

BS D 180-18-21" Az

FS 283-16-48 17.42'

283-16-51 17.40

FS AU1-69-38 (B-12 3/4" B&C @ Int. 1/4 Lines

BS D 0-0-20

1D 103-02-08 103-01-48

BS R 180-0-26

1R 283-02-25 103-01-59 103-01-53"

3/4" x 24" Bar & Yellow Plastic Cap Imprinted PA345 PS 25337 in East-West Stone Row

9 Lg hole in rock - ~~70-47-17~~ 1820 9.98' ~~10.39~~

10 N&T N side of sassafras?? - ~~176-15-30~~ 760° 8.89' ~~10.34~~ 10"

41 N&T S side 13" sassafras?? ~~102-34-02~~ 282° 5.00' ~~22.40~~

42 N&T S side 15" ELM ~~260-52-54~~ 91° 39.59' ~~22.93~~

43 N&T S side Twin 18" ELM ~~270-50-30~~ 95° 59.45' ~~42.77~~

Searched at apparent location of Corner and found East-West Stone & Tree Row. Set STANDARD Mon. @ Intersection 1/4 Lines

DLC T600 69

MAB TNik 24 Oct 96

Witness B-13

T AU1-49-01

BS AU1-49-02 Az 90°

C 3/4" x 24" STEEL Bar & Yellow Plastic Cap Imprinted PA345 PS 25837 in Mon. Box on ¢ Plains Rd.

C 44 N&T N side 36" Maple - ~~261-07-22~~ NAZ 264° 278.78' ~~266.20~~

45 SE Steel F.P. for gate - ~~254-28-45~~ 259° 184.83' ~~173.84~~

46 NW cor. of House# - ~~75-00-19~~ 73° ~~551.52~~ 541.36'

47 N&T N side 40" Maple - ~~94-13-38~~ 93° ~~501.45~~ 486.18'

48 SW cor. conc. block barn - ~~60-02-21~~ 58° ~~549.33~~ 544.15'

49 1/2" Bar & Cap in Mon. Box 270° 27.92'

B. Searched at apparent location of corner and found 1/2" Bar & Cap #28414 in Mon. Box on Centerline Plains Rd and 27.9' East of 1/2" Bar and Cap in Mon. Box. After Traversing all of Sections 31, T2N, R2W and Sections 6, T1N, R2W, Accepted 1/2" Bar and Cap in Easterly Mon. Box as perpetuation of corner based on close agreement with government Survey measurement proportion. Replaced 1/2" B&C with Standard Ingham County Mon.

70 AU1

C-12

B. Searched at apparent Location of corner and found 1/2" Bar 2' E. of ℄ Gale Rd on very vague occupation line East & West. As corner falls in 4'+- of Road fill in a swamp chances of finding historical evidence are zero. After traversing all of Section 31 Accepted 1/2" Bar as an honest attempt at a lost corner re-establishment of corner and replaced it with standard Ingham County Remon. Mon. and Set Mon. Box

C. 3/4" X 24" STEEL Bar & Yellow Plastic Cap Imprinted PA345 PS25837 in Mon. Box

6' x 1 1/4" Pipe		97°	39.20
1/2" Bar & Cap PS28414		274°	33.03
N&T 25837	N.E. Side 8" Dbl. Wal.	320°	190.25
"	N.W. Side 12" OAK	307°	231.94
"	N. Side 14" OAK	298°	257.18
"	N. Side 8" Walnut	286°	225.66
N&T 28414	W. Side Guard Post	17°	48.82

DLC T50° 70

JJL 28 Oct 96