

LAND CORNER RECORDATION CERTIFICATE
Filling Requirement of Act 74, Mich. P.A. 1970

Liber 9 Page 247

For corners in

INGHAM
(County)
AURELIUS TOWNSHIP
1. Public Land Survey T 2N R 2W C-11
T R
T R
T R
2. Property Controlling S T R
in Section S T R
3. Miscellaneous S T R
Property in Sec. S T R

FILED

970041264
10/20/1997 16:12:53
REGISTER OF DEEDS
Paula Johnson
INGHAM COUNTY, MI

Register of Deeds Stamp & File Number

4. Lot No. , Recorded Plat
5. Private Claims

I, RONALD L. ENGER, in a field survey on SEPT. 24, 1996 do hereby state that under requirements of P.A. 74, Michigan P.A. of 1970, the corner points mentioned in lines 1 and 2 above were in conformance with regulations and rules therefore as required in the current manual of survey instructions of the United States Department of the Interior, Bureau of Land Management or by a decree of a Court of Law and/or that the corner points mentioned in lines 3, 4 and 5 above were in conformance with the rules of the Michigan Board of Land Surveyors or by a Decree of a Court of Law; established, re-established, monumented, recovered, found as expressed below:

NOTE: Not more than 2 corners, all in the same town and range, may be recorded on this certificate.

	A	B	C	D	E	F	G	H	I	J	K	L	M
1													
2		6		5		4		3		2		1	
3													
4		7		8		9		10		11		12	
5													
6		18		17		16		15		14		13	
7													
8		19		20		21		22		23		24	
9													
10		30		29		28		27		26		25	
11													
12		31		32		33		34		35		36	
13													

A. Description of original monument and accessories and/or subsequent restoration:

1. ORIGINAL POST SET BY HERVEY PARKE D.S. FEB. 1826.
W.O. 34" N67W 5(3.3')
W.O. 34" N77E 38(25.1')
2. A. JACKSON CO. SURVEYOR USED CORNER IN MARCH 1839 WITH NEW WITNESSES.
CHERRY 18" S61-3/4W 54-1/3(35.9')
BEECH 20" S50-2/3E 140(92.4')
3. T.J. BROWN CO. SURVEYOR USED CORNER IN JAN 1866 WITH SAME WITNESSES AS A-2.
4. R. HELSEL LS 18989 FOUND 1" SQUARE STEEL BAR L4 PG 83 ACT 74 AUG. 77.
N45E 134.4' SOUTHWEST CORNER TOP OF SLAB CONCRETE PORCH.
N55E 39.63' NAIL AND TAG IN 24" OAK
S30E 52.47' NAIL AND TAG IN 18" WILD CHERRY
N80W 86.74' NAIL AND TAG IN 36" MAPLE



B. Description of corner evidence found and/or method applied in restoring or reestablishing corner:

SEARCHED AT APPARENT LOCATION OF CORNER AND FOUND 1/2" BAR AND CAP IN MONUMENT BOX 4.5' NORTH OF CENTERLINE BARNES RD. AND ON CENTERLINE GALE RD.. REMOVED IRON AND EXCAVATED THROUGH BOTTOM OF MONUMENT BOX AND FOUND 1" SQUARE BAR AS CALLED FOR BY R. HELSEL. THIS IS THE TYPE OF BAR FREQUENTLY USED BY ROAD COMMISSION IN 40s AND 50s. PULLED 92.4' S55°E TO REMAINS OF LARGE BEECH STUMP. ACCEPTED 1" BAR AS PERPETUATION OF CORNER BECAUSE OF AGREEMENT WITH HISTORICAL WITNESS AND SET STANDARD BAR AND CAP ABOVE IT. AFTER FURTHER CONSIDERATION RETURNED ON APRIL 14, 1997 AND DUG BOX OUT AND FOUND GRANITE STONE ON EAST SIDE 1" SQUARE BAR. ACCEPTED 1" SQUARE BAR AS PERPETUATION OF CORNER AND RESET 3/4" BAR 345 RLS 25837 CAP. MEASURED WEST 2652.48' TO B-11, MEASURED SOUTH 2658.51' TO C-12.

C. Description of monument for corner and accessories established to perpetuate locating the position of the corner:

C-11 T2N R2W
3/4" X 24" BAR AND PA345 CAP PS 28409 IN MONUMENT BOX ON CENTERLINE GALE RD AND 4.5' N OF CENTERLINE BARNES RD.
SOUTHWEST CORNER CONCRETE PORCH, 46° NAZ., 134.40'
FOUND NAIL AND TAG # 28414 IN SOUTH SIDE OF 30" OAK, 59° NAZ., 39.00'
SET NAIL AND TAG # 28409 IN SOUTH SIDE OF 19" MAPLE, 82° NAZ., 102.75'
SET NAIL AND TAG # 28409 IN NORTH SIDE OF 10" WALNUT, 105° NAZ., 144.95'
SET NAIL AND TAG # 28409 IN SOUTH SIDE OF 5" TWIN MAPLE, 284° NAZ., 118.40'

Signed by David L. Clifford Date JUNE 2, 1997
Surveyor's Michigan License No. 25837

LAND CORNER RECORDATION CERTIFICATE
Filing Requirement of Act 74, Mich. P.A. 1970

Liber

9 Page

245

For corners in

INGHAM
(County)
AURELIUS TOWNSHIP
1. Public Land Survey
2. Property Controlling
in Section
3. Miscellaneous
Property in Sec.
Located In: T 2N R 2W
Corner Code # B-11

FILED

970041262
10/20/1997 16:12:48
REGISTER OF DEEDS
Paula Johnson
INGHAM COUNTY, MI

Register of Deeds Stamp & File Number

4. Lot No. , Recorded Plat
5. Private Claims

	A	B	C	D	E	F	G	H	I	J	K	L	M
1													
2		6		5		4		3		2		1	
3													
4		7		8		9		10		11		12	
5													
6		10		17		16		15		14		13	
7													
8		19		20		21		22		23		24	
9													
10		30		29		28		27		26		25	
11		31		32		33		34		35		36	
12													
13													

I, DAVID L. CLIFFORD, in a field survey on APRIL 14, 1996 do hereby state that under requirements of P.A. 74, Michigan P.A. of 1970, the corner points mentioned in lines 1 and 2 above were in conformance with regulations and rules therefore as required in the current manual of survey instructions of the United States Department of the Interior, Bureau of Land Management or by a decree of a Court of Law and/or that the corner points mentioned in lines 3, 4 and 5 above were in conformance with the rules of the Michigan Board of Land Surveyors or by a Decree of a Court of Law; established, re-established, monumented, recovered, found as expressed below:

NOTE: Not more than 2 corners, all in the same town and range, may be recorded on this certificate.

A. Description of original monument and accessories and/or subsequent restoration:

- ORIGINAL POST SET BY HERVEY PARKE D.S. FEB. 1826.
B.O. 28" S41W 43(28.4')
W.O. 20" N55E 27(17.8')
- A. JACKSON CO. SURVEYOR USED CORNER IN SURVEY REC. VOL 1. PG 40 MARCH 1839 WITH SAME MONUMENT AND WITNESSES AS GLO.
- A. JACKSON USED CORNER IN SURVEY IN VOL. 2 PG. 112 IN FEB. 1845 WITH SAME MONUMENT AND WITNESSES AS GLO.
- T.J. BROWN USED CORNER IN SURVEY REC. VOL. 2 PG. 281 IN JAN. 1866 WITH SAME MONUMENT AND WITNESSES AS GLO.
- LAVERNE HENDRYX LS 3276 FOUND 1" GAS PIPE AND SET 1/2" REROD ABOVE ACT 74 L2 PG. 401, IN MARCH 1973.
CENTERLINE 10" R. OAK NORTHWEST 45.9'
CENTERLINE 18" DOUBLE W.O. W NW 64.6'
CENTERLINE 18" ASH NORTH 68.1'
- KAY DON FLUKE LS 18988 RECORDED CORNER IN L6 PG. 295 IN AUG 1986 AS A FOUND #4 BAR.
N20°E 103.65' POWER POLE
N65°E 70.14' WALNUT 17"
SOUTH 11.4' SOUTH EDGE OF ROAD
NORTH 8.8' NORTH EDGE OF ROAD

B. Description of corner evidence found and/or method applied in restoring or reestablishing corner:


SEARCHED AT APPARENT LOCATION OF CORNER AND FOUND 1/2" BAR AND CAP IN MONUMENT BOX 2' NORTH OF CENTERLINE BARNES RD. ON OCCUPATION LINE 660' NORTH. PULLED IRON AND EXCAVATED THROUGH BOTTOM OF MONUMENT BOX THROUGH 2ND BIT SURFACE AND FOUND 1" GAS PIPE 18" DEEP BENEATH 1/2" BAR. ACCEPTED PIPE AS PERPETUATION OF CORNER. RETURNED ON APRIL 14, 1997 AND EXCAVATED BOTTOM OF BOX AND FOUND GRANITE STONE ON EAST SIDE OF 1" PIPE. ACCEPTED STONE AND PIPE AS PERPETUATION OF CORNER AND SET 3/4" BAR AND CAP PA 345 LS 25837 ON TOP OF PIPE. MEASURED WEST 2748.85' TO A-11. MEASURED EAST 2652.48' TO C-11. MEASURED SOUTH 2640.57' TO B-12.

C. Description of monument for corner and accessories established to perpetuate locating the position of the corner:

B-11 T2N R2W
3/4" X 24" BAR AND PA 345 CAP LS 25837 IN MONUMENT BOX 2' NORTH OF CENTERLINE BARNES RD.
SET NAIL AND TAG # 28409 IN SOUTHEAST SIDE 22" WALNUT, 61° NAZ., 70.79'
SET NAIL AND TAG # 28409 IN SOUTH SIDE OF 18" WALNUT, 84° NAZ., 275.79'
SET NAIL AND TAG # 28409 IN NORTH SIDE OF 23" CATALPA, 96° NAZ., 256.51'
NORTHWEST CORNER CONCRETE BLOCK FOUNDATION HOUSE # 6221, 106° NAZ., 259.57'
NORTHEAST CORNER CONCRETE BLOCK FOUNDATION BARN, 234° NAZ., 247.74'

Signed by David L. Clifford
Surveyor's Michigan License No. 25837

Date JUNE 2, 1997



FORM APPROVED BY MICHIGAN STATE BOARD OF PROFESSIONAL SURVEYORS, JAN. 28, 1971
REVISED MAY 14, 1975

REVISED JAN. 1983

P.A. 345 INGHAM COUNTY
PEER APPROVED: 6/2/97 M

LAND CORNER RECORDATION CERTIFICATE
Filing Requirement of Act 74, Mich. P.A. 1970

Liber 9 Page 248

For corners in

INGHAM (County)
AURELIUS TOWNSHIP
1. Public Land Survey T^{2N} R^{2W} C-12
T[—] R[—]
T[—] R[—]
T[—] R[—]
2. Property Controlling S[—] T[—] R[—]
in Section S[—] T[—] R[—]
3. Miscellaneous S[—] T[—] R[—]
Property in Sec. S[—] T[—] R[—]

FILED

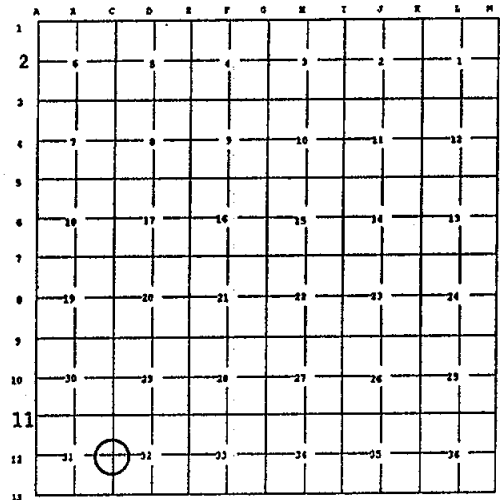
970041265
10/20/1997 16:12:55
REGISTER OF DEEDS
Paula Johnson
INGHAM COUNTY, MI

Register of Deeds Stamp & File Number

4. Lot No. , Recorded Plat
5. Private Claims

I, DAVID L. CLIFFORD, in a field survey on APRIL 10, 1997 do hereby state that under requirements of P.A. 74, Michigan P.A. of 1970, the corner points mentioned in lines 1 and 2 above were in conformance with regulations and rules therefore as required in the current manual of survey instructions of the United States Department of the Interior, Bureau of Land Management or by a decree of a Court of Law and for that the corner points mentioned in lines 3, 4 and 5 above were in conformance with the rules of the Michigan Board of Land Surveyors or by a Decree of a Court of Law, established, re-established, monumented, recovered, found as expressed below:

NOTE: Not more than 2 corners, all in the same town and range, may be recorded on this certificate.



A. Description of original monument and accessories and/or subsequent restoration:

- ORIGINAL POST SET BY HERVEY PARKE D.S. FEB. 1826.
TAM. 14" S4E 250(165.0')
B.ASH 12" N1/2E 4.80(316.8')
- A. JACKSON CO. SURVEYOR USED CORNER IN SURVEY RECORDED IN VOL. 1 PAGE 40 IN MARCH 1839 WITH SAME MONUMENT AND WITNESSES AS GLO.
- T.J. BROWN CO. SURVEYOR USED CORNER IN JAN 1866 WITH SAME WITNESSES AS A-1.
- R. HELSEL LS 18989 SET 1/2" IRON BAR MIDWAY AND ON LINE L4 PG 82 ACT 74 AUG. 77.
EAST 39.20' CENTERLINE 6" X 2" PIPE
S80W 31.57' NAIL AND TAG IN 6" WILLOW
NORTH 43.27' P.K. NAIL IN CENTERLINE OF GALE RD.
- M. MAHIEU LS 28414 USED CORNER IN AN ACT 132 SURVEY RECORDED L. 7 PAGE 629 IN MARCH 1995.
WEST 19.09' S. SIDE WOOD POST
N15°E 48.80' NAIL AND TAG #28414 IN W. SIDE WOOD POST
N10°E 86.23' NAIL AND TAG #28414 IN W. SIDE 18" ELM
S60°E 14.98' NAIL AND TAG #28414 IN W. SIDE WOOD POST

B. Description of corner evidence found and/or method applied in restoring or reestablishing corner:

SEARCHED AT APPARENT LOCATION OF CORNER AND FOUND 1/2" BAR 2' EAST OF CENTERLINE OF GALE ROAD ON VERY VAGUE OCCUPATION LINE EAST AND WEST. AS CORNER FALLS IN 4'- OF ROAD FILL IN A SWAMP, CHANCES OF FINDING HISTORICAL EVIDENCE ARE ZERO. AFTER TRAVERSING ALL OF SECTION 31 ACCEPTED 1/2" BAR AS AN HONEST ATTEMPT AT A LOST CORNER RE-ESTABLISHMENT OF CORNER AND REPLACED IT WITH STANDARD INGHAM COUNTY REMONUMENTATION AND SET MONUMENT BOX. MEASURED SOUTH 2657.30' TO C-13. MEASURED NORTH 2658.51' TO C-11. MEASURED WEST 2651.76' TO B-12.

C. Description of monument for corner and accessories established to perpetuate locating the position of the corner:

C-12 T2N R2W
3/4" X 24" STEEL BAR AND YELLOW PLASTIC CAP IMPRINTED PA345 PS25837 IN MONUMENT BOX.
NAIL AND TAG # 28414 IN WEST SIDE GUARD POST, 17° NAZ., 48.82'
6" X 1-1/4" PIPE, 97° NAZ., 39.20'
1/2" BAR AND CAP # PS28414, 274° NAZ., 33.03'
SET NAIL AND TAG # 25837 IN NORTH SIDE OF 8" WALNUT, 286° NAZ., 225.66'
SET NAIL AND TAG # 25837 IN NORTH SIDE OF 14" OAK, 298° NAZ., 237.18'
SET NAIL AND TAG # 25837 IN NORTHWEST SIDE OF 12" OAK, 307° NAZ., 231.94'
SET NAIL AND TAG # 25837 IN NORTHEAST SIDE OF 8" DOUBLE WALNUT, 320° NAZ., 190.25'

Signed by David L. Clifford

Date JUNE 2, 1997

Surveyor's Michigan License No. 25837



FORM APPROVED BY MICHIGAN STATE BOARD OF PROFESSIONAL SURVEYORS, JAN. 28, 1971
REVISED MAY 14, 1975

REVISED JAN, 1989
REVISED OCT., 1995

P.A. 345 INGHAM COUNTY
PEER APPROVED 6/2/97 MC

LAND CORNER RECORDATION CERTIFICATE
Filing Requirement of Act 74, Mich. P.A. 1970

Liber 9 Page 246

For corners in

INGHAM
(County)
AURELIUS TOWNSHIP
1. Public Land Survey T 2N R 2W B-12
T R
T R
T R
2. Property Controlling S T R
in Section S T R
3. Miscellaneous S T R
Property in Sec. S T R

4. Lot No. , Recorded Plat
5. Private Claims

I, DAVID L. CLIFFORD, in a field survey on OCT. 24, 1996 do hereby state that under requirements of P.A. 74, Michigan P.A. of 1970, the corner points mentioned in lines 1 and 2 above were in conformance with regulations and rules therefore as required in the current manual of survey instructions of the United States Department of the Interior, Bureau of Land Management or by a decree of a Court of Law and/or that the corner points mentioned in lines 3, 4 and 5 above were in conformance with the rules of the Michigan Board of Land Surveyors or by a Decree of a Court of Law; established, re-established, monumented, recovered, found as expressed below:

NOTE: Not more than 2 corners, all in the same town and range, may be recorded on this certificate.

A. Description of original monument and accessories and/or subsequent restoration:

1. POST NOT SET IN ORIGINAL SURVEY
2. T.J. BROWN USED CORNER IN SURVEY REC. VOL.3 PG. 27 IN JAN. 1866 WITH NO MENTION OF MONUMENT OR WITNESSES.

B. Description of corner evidence found and/or method applied in restoring or reestablishing corner:

SEARCHED AT APPARENT LOCATION OF CORNER AND FOUND EAST-WEST STONE AND TREE ROW WITH NO EVIDENCE OF LOCATION OF CORNER. AFTER TRAVERSE OF SECTION 31 SET STANDARD MONUMENT AT INTERSECTION 1/4 LINES. CORNER FALLS IN EAST-WEST STONE ROW. MEASURED EAST 2651.70' TO C-12. MEASURED WEST 2738.86' TO A-12. MEASURED SOUTH 2641.83' TO B-13. MEASURED NORTH 2639.57' TO B-11

C. Description of monument for corner and accessories established to perpetuate locating the position of the corner:

B-12 T2N R2W
3/4" X 24" STEEL BAR AND YELLOW PLASTIC CAP IMPRINTED PA 345 LS 25837 IN MONUMENT IN EAST-WEST STONE ROW.
NAIL AND TAG IN NORTH SIDE OF 10" SASSAFRAS, 76° NAZ., 8.89'
NAIL AND TAG IN SOUTH SIDE OF 15" ELM, 91° NAZ., 39.59'
NAIL AND TAG IN SOUTH SIDE TWIN 18" ELM, 95° NAZ., 59.45'
LARGE HOLE IN ROCK, 182° NAZ., 9.98'
NAIL AND TAG # 28409 IN SOUTH SIDE OF 13" SASSAFRAS, 282° NAZ., 5.00'

Signed by David L. Clifford
Surveyor's Michigan License No. 25837

Date MAY 12, 1997

FILED

970041263
10/20/1997 16:12:52
REGISTER OF DEEDS
Paula Johnson
INGHAM COUNTY, MI

Register of Deeds Stamp & File Number

	A	B	C	D	E	F	G	H	I	J	K	L	M
1													
2		6		5		4		3		2		1	
3													
4		7		8		9		10		11		12	
5													
6		10		17		16		15		14		13	
7													
8		19		20		21		22		23		24	
9													
10		30		29		28		27		26		25	
11													
12		0		32		33		34		35		36	
13													



LAND CORNER RECORDATION CERTIFICATE
Filing Requirement of Act 74, Mich. P.A. 1970

Liber

9 Page 249

For corners in

INGHAM
(County)
AURELIUS TOWNSHIP
1. Public Land Survey
2. Property Controlling
in Section
3. Miscellaneous
Property in Sec.

Located In: T 2N R 2W
T R
T R
T R
S T R
S T R
S T R
S T R

Corner Code # C-13

FILED

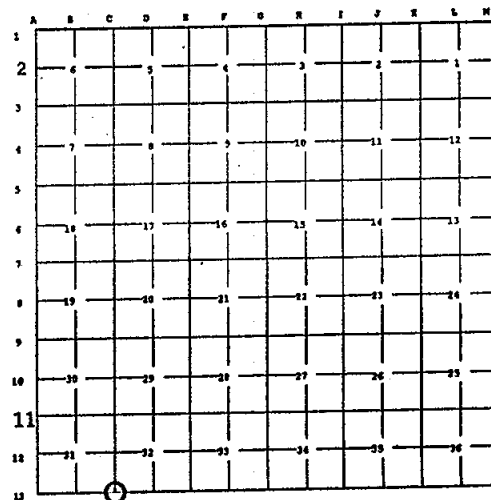
970041286
10/20/1997 16:12:57
REGISTER OF DEEDS
Paula Johnson
INGHAM COUNTY, MI

Register of Deeds Stamp & File Number

4. Lot No. , Recorded Plat
5. Private Claims

I, DAVID L. CLIFFORD, in a field survey on OCT. 10, 1996 do hereby state that under requirements of P.A. 74, Michigan P.A. of 1970, the corner points mentioned in lines 1 and 2 above were in conformance with regulations and rules therefore as required in the current manual of survey instructions of the United States Department of the Interior, Bureau of Land Management or by a decree of a Court of Law and for that the corner points mentioned in lines 3, 4 and 5 above were in conformance with the rules of the Michigan Board of Land Surveyors or by a Decree of a Court of Law; established, re-established, monumented, recovered, found as expressed below:

NOTE: Not more than 2 corners, all in the same town and range, may be recorded on this certificate.



A. Description of original monument and accessories and/or subsequent restoration:

1. ORIGINAL POST SET BY JOHN MULLET D.S. MAY 1825.
W.O. 30" N19W 5.74(378.8')
B.O. 10" N80-1/2E 508(335.3')
2. A. JACKSON CO. SURVEYOR USED CORNER IN SURVEY RECORDED IN VOL. 1 PAGE 40 IN MARCH 1839.
W.O. 6" N60W 44(29.0')
3. A. JACKSON CO. SURVEYOR USED CORNER IN SURVEY RECORDED IN VOL. 2 PAGE 112 IN FEB 1852 WITH TWO WITNESSES:
B. O. 10" N80-1/2E 508(335.3')
BEECH 11" S62W 32-1/2(21.5')
4. R.J. ROBB CO. SURVEYOR USED CORNER IN A SURVEY RECORDED IN VOLUME 5 PAGE 272 AN 1910 AS A STONE.
S.E. CORNER OF HOUSE NW 93'
W. OAK 15" SE 66'

(CONTINUED ON BACK)

B. Description of corner evidence found and/or method applied in restoring or reestablishing corner:

SEARCHED AT APPEARENT LOCATION OF CORNER AND FOUND 1/2" BAR 3' NORTH OF CENTERLINE OF PLAINS ROAD AND 10' WEST OF C-1, T1N, R2W WHICH LIES ON THE CENTERLINE OF GALE ROAD. THIS POSITION MATCHES ROBB'S FOUNDATION WITNESS, HELSEL'S FOUNDATION WITNESS TO A DIFFERENT CORNER OF SAME HOUSE THAT ROBB USED AND ALL OF MAHIEW'S WITNESSES. EXCAVATED 18" DIAMETER HOLE 2' DEEP AND FOUND POINTED SANDSTONE UNDER IRON. ACCEPTED STONE AS PERPETUATION OF CORNER AND REPLACED 1/2" BAR WITH STANDARD INGHAM COUNTY REMONUMENTATION 3/4" BAR AND PA 345 CAP. PLACED MONUMENT BOX. MEASURED NORTH 2657.30' TO C-12. MEASURED WEST 2651.05' TO B-13.

C. Description of monument for corner and accessories established to perpetuate locating the position of the corner:

C-13 T2N R2W
3/4" X 24" STEEL BAR AND YELLOW PLASTIC CAP IMPRINTED PA345 PS25837 IN MONUMENT BOX.
SET NAIL AND TAG # 25837 IN NORTH SIDE UTILITY POLE, 124° NAZ., 164.95'
1/2" BAR IN CONCRETE, 220° NAZ., 39.80'
3/4" BAR AND PA 345 # PS25837 CAP IN MONUMENT BOX (C-1, T1N R2W), 95° NAZ., 10.05'
FOUND NAIL AND TAG # 28414 IN SOUTH SIDE UTILITY POLE, 298° NAZ., 77.90'
FOUND NAIL AND TAG # 28414 IN EAST SIDE OF 28" OAK, 205° NAZ., 48.48'
S.E. CORNER FOUNDATION HOUSE #6008, 325° NAZ., 93.10'
S.W. CORNER POLE BARN, 34° NAZ., 182.90'



Signed by David L. Clifford

Date SEPTEMBER 25, 1997

Surveyor's Michigan License No. 25837

FORM APPROVED BY MICHIGAN STATE BOARD OF PROFESSIONAL SURVEYORS, JAN. 28, 1971
REVISED MAY 14, 1975

REVISED JAN, 1983
REVISED OCT, 1995

P.A. 345 INGHAM COUNTY
PEER APPROVED 9/25/97

5. FRED WHITE LS 12034 RECORDED CORNER IN LIBER 1 PAGE 437, LIBER 1 PAGE 461, AND LIBER 3 PAGE 49. HE ALSO USED CORNER IN AN ACT 132 SURVEY AS A FOUND 1/2" BAR

24" BOX ELDER N80°W 63.0

36" OAK S82°E 58.03'

20" MAPLE S32°W 49.6'

6. R. HELSEL LS 18994 RECORDED CORNER IN LIBER 4 PAGE 83 AND USED CORNER IN AN ACT 132 SURVEY'S RECORDED IN LIBER 3 PAGE 1217 AND LIBER 7 PAGE 336 AS A SET 1/2" BAR AND CAP 9.9' WEST OF C-1 T1N R2W (IRON RECORDED AS C-13 IN ITEM A-5)

N45°W 89.00' SE'LY CORNER OF HOUSE FOUNDATION

N50°W 53.42' NAIL AND TAG IN 20" BOX ELDER

N45°W 36.77' NAIL AND TAG IN 18" MAPLE

S45°E 66.55' NAIL AND TAG IN 36" OAK

7. M. MAHIE LS 28414 USED CORNER IN AN ACT 132 SURVEYS RECORDED IN LIBER 7 PAGE 361 AND PAGE 761 AS A FOUND 1/2" IRON

N&T #18414 E. SIDE UTILITY POLE S45°W 95.35,

N&T #18414 E. SIDE 36" OAK S20°W 48.58'

N&T #18414 S. SIDE UTILITY POLE N75°W 78.00'

1/2" IRON W/CAP IN MONUMENT BOX EAST 9.92'

LAND CORNER RECORDATION CERTIFICATE
Filing Requirement of Act 74, Mich. P.A. 1970

Liber 9 Page 125

For corners in
INGHAM

Located In:

Corner Code =#

(County)
AURELIUS TOWNSHIP

1. Public Land Survey

T 2N R 2W

A-11

2. Property Controlling
in Section

S T R

3. Miscellaneous
Property in Sec.

S T R

4. Lot No. , Recorded Plat

5. Private Claims

FILED

960046036
12/03/1996 13:22:55
REGISTER OF DEEDS
Paula Johnson
INGHAM COUNTY, MI

Register of Deeds Stamp & File Number

I, DAVID L. CLIFFORD, in a field survey on AUGUST 22, 1996,
do hereby certify that under requirements of P.A. 74, Michigan P.A. of 1970, the corner points mentioned
in lines 1 and 2 above were in conformance with regulations and rules therefore as required in the
current manual of survey instructions of the United States Department of the Interior, Bureau of Land
Management or by a decree of a Court of Law and/or that the corner points mentioned in lines 3, 4 and 5
above were in conformance with the rules of the Michigan Board of Land Surveyors or by a Decree of a
Court of Law; established, re-established, monumented, re-monumented, recovered, found as
expressed below:

NOTE: Not more than 4 corners, all in the same town and range, may be recorded
on this certificate.

A. Description of original monument and accessories and/or subsequent restoration:

1. POST SET IN ORIGINAL GOVERNMENT SURVEY BY HERVEY PARKE, DEPUTY SURVEYOR, IN
FEBRUARY 1826 "INTERSECTED WEST BOUNDARY 93 LINKS (61.4') SOUTH OF POST" AND TWO
BEARING TREES RECORDED:
W. OAK 20" N26 E 64 LKS (42.2')
B. OAK 8" S31E 28½ LKS (18.8')


CONTINUED ON BACK

B. Description of corner evidence found and/or method applied in restoring or reestablishing corner:

SEARCHED AT APPARENT LOCATION OF CORNER AND FOUND 3/4" PIPE AND CAP #11370 IN
MONUMENT BOX ON CENTERLINE OF WAVERLY ROAD AND CENTERLINE OF BARNES ROAD TO
EAST. ACCEPTED PIPE AND CAP AS CORNER AS PERPETUATED BY DICK STEADMAN IN 1973 ON
ACT 74 CERTIFICATE RECORDED IN LIBER 2 PAGE 637 AND CAPPED PIPE WITH PA 345 CAP LS
28409 AND 20D SPIKE.

C. Description of monument for corner and accessories established to perpetuate locating the position of the corner:

A-11 T2N R2W
3/4" DIAMETER PIPE AND CAP IMPRINTED "PA 345 PS 28409" IN MONUMENT BOX.
NAIL AND TAG 28414 IN EAST SIDE OF 28" HICK., 342° NAZ., 102.48'
NAIL AND TAG 28414 IN WEST SIDE OF 36" OAK, 40° NAZ., 57.90'
NAIL AND TAG 28409 IN WEST SIDE OF 6" WALNUT, 158° NAZ., 88.95'
NAIL AND TAG 28414 IN EAST SIDE OF 30" OAK, 196° NAZ., 132.25'
3/4" PIPE & CAP #11370 IN MONUMENT BOX (M-11 T2N R3W), 02° NAZ., 61.05'



Signed by David L. Clifford Date SEPTEMBER 28, 1996

Surveyor's Michigan License No. 25837

P.A. 345 INGHAM COUNTY
PEER APPROVED 10/17/96 *PC*

FORM APPROVED BY MICHIGAN STATE BOARD OF LAND SURVEYORS, JAN. 28, 1971
REVISED MAY 14, 1975
REVISED JAN., 1983

A-11 T2N R2W
PART A CONTINUED

2. A. JACKSON, COUNTY SURVEYOR, USED CORNER IN MARCH 1839 IN A SURVEY RECORDED IN VOLUME 1, PAGE 40 WITH THE SAME WITNESSES AS A-1 AND NO DESCRIPTION OF MONUMENT
3. A. JACKSON, COUNTY SURVEYOR, USED CORNER IN FEBRUARY 1841 IN A SURVEY RECORDED IN VOLUME 1, PAGE 45 WITH THE FOLLOWING WITNESSES:
B. OAK 8" S31E 28½ LKS (18.8')
R. OAK 22" N32W 51½ LKS (34.0')
4. R.J. ROBB, COUNTY SURVEYOR, MAKES REFERENCE TO THE CORNER IN A SURVEY RECORDED IN VOLUME 2, PAGE 272 ABOUT 1910 BUT DESCRIBES CONDITIONS FOUND AT A-13
5. R. W. STEADMAN, PS 11370, RECORDED CORNER IN LIBER 2, PAGE 637 IN JAN. 1974 A SET 3/4" PIPE AND MONUMENT BOX ON TOP OF A STONE AND CROCKERY FOUND BY EXCAVATION:
NAIL AND TAG IN 20" HICKORY ESE 97.36'
NAIL AND TAG IN 34" OAK NE 56.82'
NAIL AND TAG IN 18" HICKORY NNW 102.50'
CORNER COMMON TO SECTIONS 25 & 36, T2N, R3W (3/4" PIPE & CAP OVER STONE) NORTH, 61.09'
6. J. SELLEK, LS 2585, USED CORNER IN AN ACT 132 SURVEY IN JULY 1983 RECORDED IN LIBER 4 PAGES 922, 923, 924, AND 926 WITH THE SAME MONUMENT AND WITNESSES AS IN ITEM A-5.
7. F. WHITE, LS 12034, USED CORNER IN AN ACT 132 SURVEY IN JUNE 1985 RECORDED IN LIBER 4 PAGES 1147 & 1148 WITH A REFERENCE TO L.2, P.637.
6. K. FLUKE, LS 18988, USED CORNER IN AN ACT 132 SURVEY IN MARCH 1985 RECORDED IN LIBER 5 PAGE 21 WITH THE SAME MONUMENT AND WITNESSES AS IN ITEM A-5.

Liber 9 Page 123

INGHAM

(County)
AURELIUS TOWNSHIP

Corner Code ~~==~~

1. Public Land Survey

$$T \quad 2N \quad R \quad 2W$$

A-12

2. Property Controlling in Section

S _____ T _____ R _____

3. Miscellaneous Property in Se

S T R

4. Lot No. _____ Recorded Plat _____

5. Private Claims

I, DAVID L. CLIFFORD, in a field survey on SEPTEMBER 24, 1996, do hereby certify that under requirements of P.A. 74, Michigan P.A. of 1970, the corner points mentioned in lines 1 and 2 above were in conformance with regulations and rules therefore as required in the current manual of survey instructions of the United States Department of the Interior, Bureau of Land Management or by a decree of a Court of Law and/or that the corner points mentioned in lines 3, 4 and 5 above were in conformance with the rules of the Michigan Board of Land Surveyors or by a Decree of a Court of Law; established, re-established, monumented, re-monumented, recovered, found as expressed below:

NOTE: Not more than 4 corners, all in the same town and range, may be recorded on this certificate.

A. Description of original monument and accessories and/or subsequent restoration:

1. POST NOT SET IN ORIGINAL GOVERNMENT SURVEY

2. A. JACKSON, COUNTY SURVEYOR ESTABLISHED CORNER IN MARCH 1839 IN A SURVEY RECORDED IN VOLUME 1 PAGE 40 COUNTY SURVEYORS RECORDS WITH THE FOLLOWING WITNESSES:

ELM 14" S52 $\frac{1}{2}$ "W 196 LKS

HICK. 12" S16 3/4W 183 LKS

CONTINUED ON BACK

B. Description of corner evidence found and/or method applied in restoring or reestablishing corner:

SEARCHED AT APPARENT LOCATION OF CORNER AND FOUND 3/4" PIPE AND CAP #11370 IN MONUMENT BOX ONE FOOT EAST OF WEST EDGE WAVERLY ROAD ON FENCELINE TO EAST. ACCEPTED PIPE AND CAP AS CORNER AS PERPETUATED BY DICK STEADMAN IN 1973 ON ACT 74 CERTIFICATE RECORDED IN LIBER 2 PAGE 639 AND CAPPED PIPE WITH YELLOW PLASTIC CAP IMPRINTED PA 345 LS 28409

C. Description of monument for corner and accessories established to perpetuate locating the position of the

A-12 T2N R2W

3/4" DIAMETER PIPE AND CAP IMPRINTED "PA 345 PS 28409" IN MONUMENT BOX.

NAIL AND TAG 28414 IN SOUTH SIDE OF 14" POPLAR, 286° NAZ., 16.10'

NAIL AND TAG 28409 IN TOP SAWED OFF POWER POLE FENCE POST, 95° NAZ., 47.90'

NAIL AND TAG 28409 IN EAST SIDE OF 8" WALNUT, 193° NAZ., 124.83'

PUNCH MARK IN WEST END 12" CMP, 24° NAZ., 43.33'

PUNCH MARK IN EAST END 12" CMP, 140° NAZ., 56.85'

3/4" PIPE & CAP #11370 IN MONUMENT BOX (M-12 T2N R3W), 0° NAZ., 27.10'

Signed by Nate L. Chipchase Date OCTOBER 12, 1996


Surveyor's Michigan License No. 25837

P.A. 345 INGHAM COUNTY
PEER APPROVED 10/17/96 *pu*

FORM APPROVED BY MICHIGAN STATE BOARD OF LAND SURVEYORS, JAN. 28, 1971
 REVISD MAY 14, 1975
 REVISD JAN., 1983

FILED

960046035
12/03/1996 13:22:53
REGISTER OF DEEDS
Paula Johnson
INGHAM COUNTY, MI

Register of Deeds Stamp & File Number[illegible]

A-12 T2N R2W
PART A CONTINUED

5. R. W. STEADMAN, PS 11370, RECORDED CORNER IN LIBER 2, PAGE 639 IN JAN. 1974 A SET 3/4" PIPE AND MONUMENT BOX ON TOWNSHIP LINE OPPOSITE FENCE LINE TO EAST IN MIDST OF LARGE QUANTITY OF BROKEN BRICK, CROCKERY, AND GLASS FOUND BY EXCAVATION: NAIL AND TAG IN POWER POLE WSW 80.47'

3/4" IRON PIPE: ESE - 56.53'

M-12, T2N, R3W (3/4" PIPE & CAP OVER STONE) NORTH, 27.11'

6. J. SELLEK, LS 2585, USED CORNER IN AN ACT 132 SURVEY IN JULY 1983 RECORDED IN LIBER 4 PAGES 922, 923, 924, AND 926 WITH THE SAME MONUMENT AND WITNESSES AS IN ITEM A-5.

7. F. WHITE, LS 12034, USED CORNER IN AN ACT 132 SURVEY IN JUNE 1985 RECORDED IN LIBER 4 PAGES 1147 & 1148 WITH A REFERENCE TO L.2, P.639.

6. R. STEADMAN REFERS TO CORNER ON THE PLAT OF WAVERLY PLAINS RECORDED IN LIBER 47 OF PLATS PAGES 35 & 36 IN OCTOBER 1992 WITH A REFERENCE TO LIBER 2 PAGE 639

LAND CORNER RECORDATION CERTIFICATE
Filing Requirement of Act 74, Mich. P.A. 1970

Liber 9 Page 119

For corners in
INGHAM

Located In:

Corner Code ##

(County)
AURELIUS TOWNSHIP

1. Public Land Survey
ONONDAGA TOWNSHIP

T 2N R 2W
T 1N R 2W

A-13
A-1

2. Property Controlling
in Section

S T R
S T R

3. Miscellaneous
Property in Sec.

S T R
S T R

4. Lot No. , Recorded Plat

5. Private Claims

FILED

960046033
12/03/1996 13:22:50
REGISTER OF DEEDS
Paula Johnson
INGHAM COUNTY, MI

Register of Deeds Stamp & File Number

I, DAVID L. CLIFFORD, in a field survey on OCTOBER 1, 1996, do hereby certify that under requirements of P.A. 74, Michigan P.A. of 1970, the corner points mentioned in lines 1 and 2 above were in conformance with regulations and rules therefore as required in the current manual of survey instructions of the United States Department of the Interior, Bureau of Land Management or by a decree of a Court of Law and/or that the corner points mentioned in lines 3, 4 and 5 above were in conformance with the rules of the Michigan Board of Land Surveyors or by a Decree of a Court of Law; established, re-established, monumented, re-monumented, recovered, found as expressed below:

NOTE: Not more than 4 corners, all in the same town and range, may be recorded on this certificate.

A. Description of original monument and accessories and/or subsequent restoration:

1. POST SET IN ORIGINAL GOVERNMENT SURVEY BY JOHN MULLETT, DEPUTY SURVEYOR, IN MAY 1825 "INTERSECTED RANGE LINE 83 LINKS (54.8') NORTH OF TEMP POST, SET POST COMMON TO T'S 1 & 2N, R'S 2 & 3 W" AND TWO BEARING TREES RECORDED:
W. OAK 10" S82W 398 LKS (262.7')
B. OAK 9" N63½E 289 LKS (190.7')

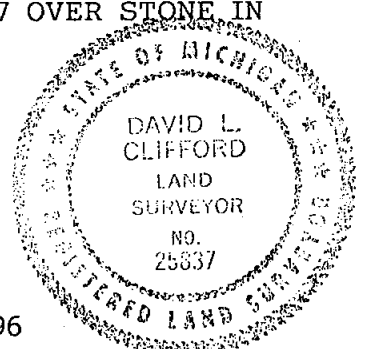
CONTINUED ON BACK

B. Description of corner evidence found and/or method applied in restoring or reestablishing corner:

SEARCHED AT APPARENT LOCATION OF CORNER AND FOUND 5/8" BAR IN MONUMENT BOX ON CENTERLINE OF PLAINS ROAD AND 3' WEST OF CENTERLINE OF WAVERLY ROAD. EXCAVATED THROUGH BOTTOM OF MONUMENT BOX AND FOUND STONE WITH "+" IN THE TOP OF IT DIRECTLY UNDER THE BAR. THE STONE MATCHES WITNESSES OF ITEMS A-3 THROUGH A-9. ACCEPTED 5/8" BAR & STONE AS CORNER AS PERPETUATED BY EVERYONE LISTED IN PART A AND CAPPED 5/8" ROD WITH YELLOW PLASTIC CAP IMPRINTED PA 345 PS 25837.

C. Description of monument for corner and accessories established to perpetuate locating the position of the corner:

A-11 T2N R2W
5/8" X 15" STEEL BAR & YELLOW PLASTIC CAP IMPRINTED PA 345 PS 25837 OVER STONE IN MONUMENT BOX.
NAIL AND TAG 28409 IN WEST SIDE OF 22" WALNUT., 170° NAZ., 111.90'
NAIL AND TAG 17640 IN SE SIDE OF 24" PINE, 254° NAZ., 84.40'
NAIL AND TAG 17640 IN SE SIDE OF 18" PINE (DEAD), 313° NAZ., 48.10'
NAIL AND TAG 17640 IN NE SIDE OF 14" WALNUT, 334° NAZ., 50.90'
NAIL AND TAG 17640 IN SE SIDE OF 30" SPRUCE, 53° NAZ., 54.01'
SW CORNER FOUNDATION OF SCHOOL HOUSE, 52° NAZ., 101.85'



Signed by David L. Clifford

25837

OCTOBER 14, 1996

Surveyor's Michigan License No.

P.A. 345 INGHAM COUNTY
PEER APPROVED 10/17/96 *MC*

FORM APPROVED BY MICHIGAN STATE BOARD OF LAND SURVEYORS, JAN. 28, 1971
REVISED MAY 14, 1975
REVISED JAN., 1983

A-13 T2N R2W
PART A CONTINUED

2. A. JACKSON, COUNTY SURVEYOR, USED CORNER IN MARCH 1839 IN A SURVEY RECORDED IN VOLUME 1, PAGE 40 WITH THE SECOND GLO WITNESS AND 1 NEW WITNESS: ELM 8" S45½E 33LKS (21.8') AND NO DESCRIPTION OF MONUMENT

3. R.J. ROBB, COUNTY SURVEYOR, MAKES REFERENCE TO THE CORNER IN A SURVEY RECORDED IN VOLUME 2, PAGE 272 ABOUT 1910. HE THEN CROSSED OUT THE WITNESSES AND ATTRIBUTED THEM TO A-11 BUT DESCRIBES CONDITIONS AS FOUND AT A-13 PRESENTLY:
STONE
SPRUCE 6" NW 49'
SPRUCE 12" NE 54'
SPRUCE 12" SE 64.5'

4. H. A. WILLIAMS, EATON COUNTY SURVEYOR, (IN A MARGINAL NOTE IN THE EATON COUNTY ROAD COMMISSION COPY OF THE GLO NOTES DATED MARCH 1921) CALLS FOR A STONE WITH + WITH THE FOLLOWING WITNESSES:
8" SPRUCE N52°W 49'
12" SPRUCE N63½°E 66'
S.W. CORNER SCHOOL HOUSE N46°E 101'

5. EATON COUNTY ROAD COMMISSION CORNER GRID MAP CALLS FOR SAME MONUMENT AND WITNESSES AS A-4

6. INGHAM COUNTY ROAD COMMISSION CORNER GRID MAP CALLS FOR 5/8" IRON & BRICK OVER STONE(1971)
30" PINE NE 54.18'
30" PINE SE 65.53'
16" PINE NW 48.89'

7. RONNIE M. LESTER PS 18998 RECORDED CORNER IN LIBER 1 OF CORNERS PAGE 102 EATON COUNTY RECORDS WITH THE SAME MONUMENT AND WITNESSES (PK NAILS IN WITNESSES) AS ITEM A-6

8. JIM STEPHENS PS 16053 RECORDED CORNER IN LIBER 2 OF CORNERS PG 511 IN OCTOBER 1973 AND REFERS TO CORNER IN SURVEYS RECORDED IN LIBER 1 OF SURVEYS PAGES 821-823, 830, 831 AND LIBER 5 OF SURVEYS PAGES 348 & 349 AS A 3/4" IRON BAR:
SURVEY TAG SE SIDE 24" PINE, N52°W, 47.98'
SURVEY TAG WEST SIDE 30" PINE, S63°E, 64.51'
SURVEY TAG SW SIDE 36" PINE, N47°E, 53.12'

9. MAURICE MAHIEU PS 28414 USED CORNER IN SURVEYS RECORDED IN LIBER 5 OF SURVEYS PAGE 1119 WITH NO MENTION OF MONUMENT AND THE FOLLOWING WITNESSES:
NAIL & TAG 17640 SE FACE 36" PINE N45°E 54.05'
NAIL & TAG 17640 NE FACE 24" WALNUT N45°W 50.94'
NAIL & TAG 17640 SE FACE 36" PINE N55°E 84.43'
NAIL & TAG 17640 E FACE 28" WALNUT N30°W 80.24'

10. R.W. STEADMAN PS 11370 REFERS TO CORNER ON PLAT OF WAVERLY PLAINS RECORDED IN LIBER 47 OF PLATS PAGES 35 & 36 INGHAM COUNTY RECORDS WITH A REFERENCE TO LIBER 2 PAGE 511

LAND CORNER RECORDATION CERTIFICATE
Filing Requirement of Act 74, Mich. P.A. 1970

Liber

9 Page 137

For corners in
INGHAM

(County)
AURELIUS TOWNSHIP

Located In:

Corner Code ##

FILED

960046042
12/03/1996 13:23:04
REGISTER OF DEEDS
Paula Johnson
INGHAM COUNTY, MI

Register of Deeds Stamp & File Number

1. Public Land Survey T 2N R 2W B-13
T R
T R
T R
2. Property Controlling S T R
in Section S T R
3. Miscellaneous S T R
Property in Sec. S T R
4. Lot No. , Recorded Plat
5. Private Claims

	A	B	C	D	E	F	G	H	I	J	K	L	M
2	6		5		4		3		2		1		
3													
4	7		8		9		10		11		12		
5													
6	18		17		16		15		14		13		
7													
8	19		20		21		22		23		24		
9													
10	30		29		28		27		26		25		
11													
12	31		32		33		34		35		36		
13													

I, DAVID L. CLIFFORD, in a field survey on SEPTEMBER 24, 1996, do hereby certify that under requirements of P.A. 74, Michigan P.A. of 1970, the corner points mentioned in lines 1 and 2 above were in conformance with regulations and rules therefore as required in the current manual of survey instructions of the United States Department of the Interior, Bureau of Land Management or by a decree of a Court of Law and/or that the corner points mentioned in lines 3, 4 and 5 above were in conformance with the rules of the Michigan Board of Land Surveyors or by a Decree of a Court of Law; established, re-established, monumented, re-monumented, recovered, found as expressed below:

NOTE: Not more than 4 corners, all in the same town and range, may be recorded on this certificate.

A. Description of original monument and accessories and/or subsequent restoration:

- JOHN MULLETT, DEPUTY SURVEYOR, SET A POST FOR B-13, T2N, R2W, IN MAY 1825, W.O. 8" N23°E 320 LKS (211.2'), B.O. 12" N38½°W 875 LKS (577.5')
- A. JACKSON, COUNTY SURVEYOR, USED B-13 IN A SURVEY RECORDED IN VOL. 1 PAGE 40 WITH 1 OF THE GLO WITNESSES.
- R.J. ROBB, COUNTY SURVEYOR, "SET A MARBLE SLAB ON TRUE LINE AND PROPER DISTANCE FOR SOUTH 1/4 CORNER SEC. 31" IN A SURVEY RECORDED IN VOL. 2 PAGE 272 ABOUT 1910.


CONTINUED ON BACK

B. Description of corner evidence found and/or method applied in restoring or reestablishing corner:

SEARCHED AT APPARENT LOCATION OF CORNER AND FOUND ½" BAR AND CAP #28414 IN MONUMENT BOX ON CENTERLINE PLAINS ROAD AND 27.92' EAST OF ANOTHER ½" BAR & CAP IN MONUMENT BOX. EXCAVATED THROUGH BOTTOM OF MONUMENT BOX AND AT DEPTH OF 3 FEET HIT WOOD. COULD NOT TELL IF WOOD WAS STAKE OR NOT. DID NOT EXCAVATE BECAUSE OF 4' OF ROAD FILL. TRAVERSED ALL OF SECTION 31 AND FOUND THAT BAR & CAP WERE AT EXACT PROPORTION OF GLO MEASUREMENT BETWEEN EXCELLENT HISTORIC MONUMENTATION OF SECTION CORNERS. ACCEPTED ½" BAR & CAP AS PERPETUATION OF CORNER BECAUSE OF AGREEMENT WITH GLO MEASUREMENT AND BELIEF THAT IT IS IN POSITION OF ORIGINAL CORNER AND POSITION OF CORNER USED BY ALL LATER SURVEYORS. REPLACED 1/2" BAR & CAP WITH STANDARD INGHAM COUNTY REMONUMENTATION MONUMENT. BY COINCIDENCE CORNER IS IN SAME LOCATION AS THAT OF B-1, T1N, R2W. MEASURED EAST 2651.05 TO C-13. MEASURED WEST 2728.16 TO A-13.

C. Description of monument for corner and accessories established to perpetuate locating the position of the corner:

B-13 T2N R2W
3/4" X 24" STEEL BAR & YELLOW PLASTIC CAP IMPRINTED "PA 345 PS 25837" IN MONUMENT BOX.
NAIL AND TAG 25837 IN NORTH SIDE OF 36" MAPLE, 264° NAZ., 278.78'
CENTERLINE 3" STEEL GATE POST, 259° NAZ., 184.83'
NW CORNER FOUNDATION HOUSE, 73° NAZ., 541.36'
SW CORNER CEMENT BLOCK BARN, 58° NAZ., 544.15'
NAIL & TAG 28409 IN NORTH SIDE 40" MAPLE, 93° NAZ., 486.18'
½" BAR & CAP (OBLITERATED) IN MONUMENT BOX, 270° NAZ., 27.92'



Signed by David L. Clifford
25837

Date NOVEMBER 12, 1996

Surveyor's Michigan License No.

P.A. 345 INGHAM COUNTY
PEER APPROVED 10/31/96 M

B-13 T2N R2W
PART A CONTINUED

6. R. HELSEL, PS 18994, RECORDED B-13, T2N, R2W IN LIBER 4 PAGE 82 IN AUG. 1977 AND USED IN A SURVEY RECORDED IN LIBER 2 PAGE 1217, AS A FOUND RAILROAD SPIKE FROM 1 REMAINING 1963 INGHAM COUNTY ROAD COMMISSION WITNESS OF 1963 (COULD NOT FIND A REFERENCE TO THIS WITNESS IN 1996)
N05°E, 50.49' NAIL & TAG IN 4" ELM
N45°E, 24.47' NAIL & TAG IN 4" ELM
N10°W, 29.83' NAIL & TAG IN 6" ELM

9. M. MAHIEU , RECORDED B-13, T2N, R2W IN JUNE 1995 IN LIBER 7 PAGE 294 AND USED IN A SURVEY RECORDED IN LIBER 7 PAGE 626 AS A SET $\frac{1}{2}$ " BAR & CAP AT PROPORTION GOVERNMENT DISTANCE IN A FOUND MONUMENT BOX. M. MAHIEU STATES THAT HE IS SETTING THIS CORNER IN DISAGREEMENT WITH CORNER THAT HAS BEEN USED FOR B-13
N&T #28414 E. SIDE 4" ELM, N45°W, 51.94'
N&T #28414 S. SIDE 24" BOX ELDER, N80°W, 109.27
N&T #28414 S. SIDE WOOD POST, N85°W, 140.28'
N&T #28414 N. SIDE 4" ELM, S45°E, 48.95'
 $\frac{1}{2}$ " BAR & CAP #28414, NORTH, 33.00'
 $\frac{1}{2}$ " BAR IN MON BOX, WEST, 27.83'
SE CORNER SECTION 31 - 2651.24'
SW CORNER SECTION 31 - 2728.13'