STATE OF MICHIGAN, } ss.
COUNTY OF INGHAM,

Received for Record this 9th day of June, A. D. 1900, at 3 o'clock P. M.
F. A. Lester, Register of Deeds.

COPY OF MINUTES OF SURVEY.

SECTION 31, *Town* 2 *North, Range* 2 E *Meridian of Michigan.*

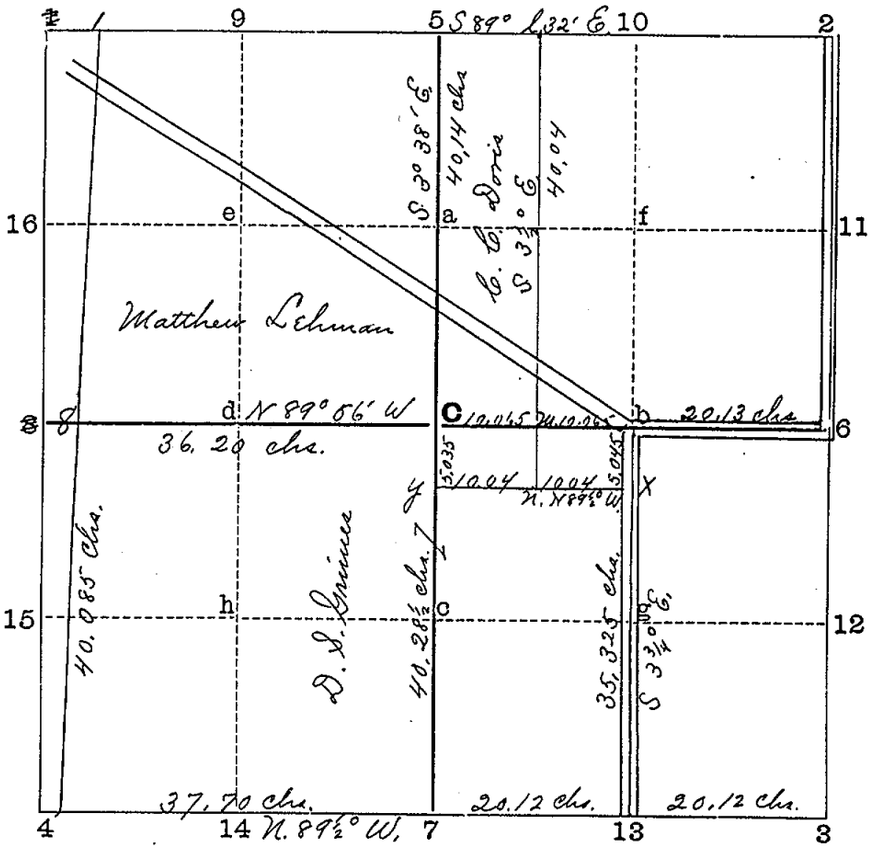

C Iron post f.w. bears cherry 15 – S 63½° W – 168 lks.
B Oak. 8 – S 79½° W 150 lks.

Section Corners.

1
2
3 Stake f.W. bears. W. Oak. 40, N. 51° W. – 6 lks.
W Ash. 4, N. 79° W – 26½ lks.
4 Stone f.W. bears B Oak 8 S 89½° E. – 49 lks.
Dble Do. 20 N. 15° E. – 32. lks.

¼ Posts.

5 Post of Oak. f.W. bears Elm. 10 N. 3° E. – 46 lks.
Iron to be set W. Swp Oak. 15, S 46° W – 48 lks.
6 Stone + Brick. f.W. bears S.W. corner of School house S 55¾° E. 114½ lks.
S. E. corner of Doggett Monument N.-W 200¾ lks.
7 Set steel mower shaft for corner f.w. bears. W. Oak. 7 N 54° W – 228½ lks.
3 ft long 1¼" dia Red Oak 12, N 87° W. 150 lks.
8 Set Oak post with stone f.w. bears Elm. 10 S 83¾° W. – 45½ lks.
3½ links South of Ingham post Do, 8 N. 74° E – 33½ lks.

¼ Posts on Section Lines.

9
10 Stone f.w. bears. Elm 12 N. 85° W. 54 lks.
Do 8 S 5° E. 100 lks.
11
12
13 Set steel mower brace f.w. bears. B. Oak 16, N. 65½° W. 23½ lks.
Maple 16, S 83° E 49½ lks.
14
15. post iron to be set f.w. bears Hickory 3 – S. 1° E. – 16 lks.
Do 6 S 85¾° W – 60 lks.
16

1-40

MINUTES OF SURVEY (Concluded).

¼ Posts on ¼ Lines.

M. Set stake f.w. bears. Dbl. B Oaks 8, S. 26° W – 40 lks.
W. Oak. 18, N. 78° E. 40½ lks.

b Set Iron nail chisel ¾" square f.w. bears B. Oak. 32. S 71¼° E. – 212 lks
16' long.
and Crabapple 10. S 82° W. – 9½ lks.
" B Oak 24. S 4½° E. – 403 lks.

d

Centers of ¼ Sections.

X Set steel shaft 18' long 1¼' dia f.w. bears. DBl. B. Oak. 8. N 80½° W – 20 lks.
B. Oak. 24 N. [illegible]° W. – 98 lks.

n. Set Oak post f.w. bears Elm. 16. N. 4° W. 227 lks.

y. Set Iron rod 1' dia 32' long for corner, No trees

h

l.

Magnetic Variation 10' East

STATE OF MICHIGAN, } ss.
COUNTY OF INGHAM,

I E. A. Calkins, County Surveyor of said County,
Do Hereby Certify that I did, on the application of D. S. Grimes Matthew Lehman and C. C. Doris

C

survey on
Section 31, in the Township of White Oak, Town 2' ~~North~~, Range 2 E.
on May 31st, and the 1st 2nd, + 4th days of June A.D. 1900, and the following persons acted as chainmen, first being duly sworn, to-wit:
D. S. Grimes, Nathan Brimingstow, Matthew Lehman and C. C. Doris

And I Further Certify that I have compared the foregoing copy with the original minutes made by me at the time of the survey, and that it is a full and true copy of the minutes of such survey, which minutes give the magnetic variation at the initial point of the survey.

E. A. Calkins Deputy, County Surveyor.

COUNTY SURVEYOR'S RECORD,

TOWN One NORTH, RANGE One East, MERIDIAN OF MICHIGAN.

Section One



Page 172, Vol. 3.

TOWN _____ NORTH, RANGE _____, MERIDIAN OF MICHIGAN.

1	24
2	25
3	
4	
5	
6	
7	
8	
9	
10	
11	
12	
13	
14	
15	
16	
17	
18	
19	
20	

INGHAM COUNTY, MICHIGAN.

TOWN. One NORTH, RANGE One East, MERIDIAN OF MICHIGAN.

Survey of the North west fr. quarter of Section No One in Township No. One North Range No One East as shown by the plat with letters of reference to lines and corners with the distances between the same which are given on the lines. It will be seen by comparing this record with the U.S. Survey that this quarter section contains about Eight acres and that the Bearings of the east & West lines cannot be parallel with the township lines

The divisions at D and F were made according to law as follows

A.G. by U.S. Survey = 43.27 chs. by present survey it = 45.90 ch.
Then 43.27 : 45.90 :: 20.00 : 21.20 = F.G.
And A.G. (45.90) - F.G. (21.20) = A F 24.70
The division of CH at D was made in the same manner.

The corners as located are thus described.

A = Post N.O 3 in dia. bears N 8° W 51 lks
B = " " " 14" " " S ½° E 19¾ "
C = a point 18½ lks east from Sugar tree post.
D = Post Hickory 4 in dia bears S 44° W 51¾ "
E = " N.O 7 " " " N 87½° W 41½ "
F = Stone and brick set for corner.
G = Original ¼ post in Swamp No trees near.
H. a Stone. Corner located by A Jackson May 20th 1843.

Run by the County Meridian Varia. 1° 22' East

Surveyed Apr 16th 1880
By A. P. Drake
Co. Surveyor.
Ing Co

Recorded August 30th 1880

3-31

116
B-4

COUNTY SURVEYOR'S RECORD,

TOWN One NORTH, RANGE One East, MERIDIAN OF MICHIGAN.

SEC. 1



Vol. 1 P 117

TOWN One NORTH, RANGE One East, MERIDIAN OF MICHIGAN.

1
2
3 No Bearing Trees.
N. Oak 12 in S 07 W 96 lks
4 B " 20 " S 2 E 119 "
5
6 N. Oak 12 in S 56 E 24
7 W " 20 " N 16 E 68
N. Oak 12 in S 21 E 24½ lks
8 " " 18 " S 60 W 6 "
9
10
11
12 S.W. Oak 14 in S 58 W 13 lks
13 " " 14 " N 27 E 36 "
N. Oak 16 in S 76½ W 176 lks
14 W. " 24 " S 9½ E 185 "
15
16
17
18
19
20
21
22 W. Oak 20 in S 80 E 10 lks
23 " " 10 " N 67 W 22 "
24 Elm 14 in N 70 W 31 lks
Ash 14 " S 48½ E 10½ "
25

4-116

INGHAM COUNTY, MICHIGAN.

TOWN. One NORTH, RANGE One East, MERIDIAN OF MICHIGAN.

Run by the true Meridian. Variation 3° 10' E.
Surveyed by A. Jackson
Co Surveyor May 25, 1843.

COUNTY SURVEYOR'S RECORD,

TOWN Two NORTH, RANGE One East, MERIDIAN OF MICHIGAN.

SEC. 36

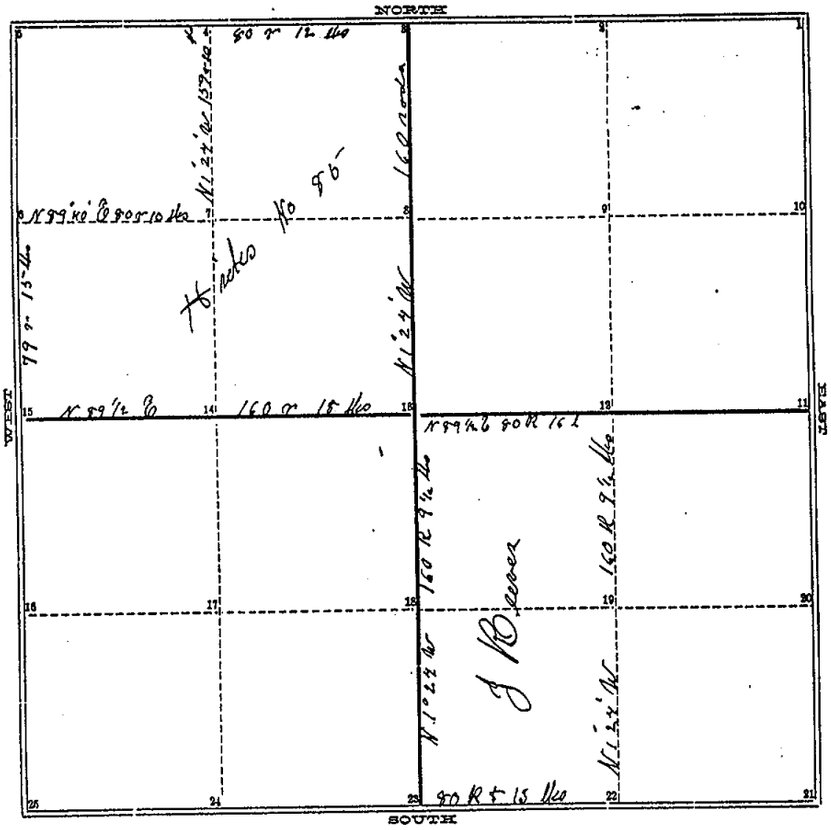

Page 142 Vol 1

TOWN Two NORTH, RANGE One East, MERIDIAN OF MICHIGAN.

1
2 Tam 10 m N 21 W 28 lks
3 Tam 9 m S 21 W 31½ lks
B Ash 14 m S 47½ W 15 lks
4 Birch 8 m S 46½ E 18 lks
5 W Oak 12 m N 82 W 67 lks
6 W Oak 22 m S 16 E 25 lks
Y Oak 20, S 73½ W 20 lks
7 R Oak 14 m N 42 E 28 lks
8
9
10
11
12 Tepriage 10 m S 34 W 58 lks
13 Maple 14 m S 6½ W 63 lks
14 R Oak 16 m S 50 E 4½ lks
15 W Oak 11 N 5½ W 26 lks
16
17
18
19
20
21
22
23

24
25

Note The survey of the W½ of S E¼ is without Number and of later Date than that of Jackson so that both Jackson and See have A record on the same Page and same plat

W Oak 10 m N 8 W 32 lks
12 W Oak 16 m S 72½ W 27 "
Aspinage 10 m S 54° W 58 lks
13 Maple 14 m S 6½ W 63 lks

Run by the True Meridian Var 5° 10' E
Recorded Oct 28th 1844 by
F. G. See Deputy Surveyor

B Oak 10 S 41 E 29 lks
22 B Oak 12 N 14 E 71 lks
Tam 9 m N 30 E 56 lks
23 Tam 9 m N 49 W 108 lks

INGHAM COUNTY, MICHIGAN.

TOWN Two NORTH, RANGE One East, MERIDIAN OF MICHIGAN.

Run by the true Meridian Var 3.20° E Recorded May 25th 1840
By A Jackson County Surveyor for the County of Ingham