

LAND CORNER RECORDATION CERTIFICATE

FILING REQUIREMENT OF ACT 74, MICH. P.A. 1970

LIBER 4 PG 49

FOR CORNERS OF--	LOCATED IN--	CORNER CODE NUMBER
1. PUBLIC LAND SURVEY	T. 7 N. R. 1 E.	67.01
2. PROPERTY CONTROLLING IN SECTION	T. N. S. R. E.	
3. MISCELLANEOUS PROPERTY IN SECTION	T. N. S. R. E.	
4. LOT NO.	RECORDED PLAT	
5. PRIVATE CLAIMS		

FILED

APR 28 3 30 PM '77

REGISTER OF DEEDS

Paul Johnson
INGHAM COUNTY, MICH.

REGISTER OF DEEDS STAMP AND FILING NUMBER

I, GEORGE M. YOUNG do hereby certify that under requirements of P.A. 74, Michigan P.A. of 1970, the corner points mentioned in lines 1 and 2 above (identified with circles on index code diagram-over) were, in a field survey on NOVEMBER 22, 1976, established, re-established, monumented, re-monumented, recovered or restored as expressed below and in conformance with regulations and rules therefore as required in the current manual of survey instructions of the United States Department of the Interior, Bureau of Land Management or by a decree of a court of law. Furthermore, that the corner points mentioned in lines 3, 4 and 5 above were, in a field survey on NOVEMBER 22, 1976, found, recovered, restored, established or re-established as expressed below and in conformance with the rules of the Michigan State Board of Registration for Land Surveyors or, by a Decree of a Court of law:

A. Description of original monument and accessories and/or subsequent restoration:


ORIGINAL CORNER & ACCESSORIES UNKNOWN
ORIGINAL CORNER & ACCESSORIES UNKNOWN

B. Description of corner evidence found and/or method applied in restoring or re-establishing corner:

SET FROM RECORD DISTANCE FROM SW CORNER SECTION 36, T2N, R1E
BY DUB 6" X 6" 1/2" IRON (FOUND NOTHING) ACCEPTED FENCE INTERSECTION AS
RESTORATION OF THE CORNER, SET FROM

C. Description of monument for corner and accessories established to perpetuate locating the position of the corner:

SET FROM TELEPHONE POLE NORTH 88.30' 38.30' NBSW 44.25'
TO CORNER 15" IRON 105" N 44.25'
TO CORNER 15" IRON 105" N 44.25'
TO CORNER 15" IRON 105" N 44.25'
TO CORNER 15" IRON 105" N 44.25'
TO CORNER 15" IRON 105" N 44.25'
TO CORNER 15" IRON 105" N 44.25'



SIGNED BY George M. Young

DATE Nov 22, 76

SURVEYOR'S MICHIGAN REGISTRATION NO. 17640

FOR STATE AND UNITED STATES AGENCIES:

SIGNED BY

DATE

APPROVED AND SIGNED BY

DATE

SURVEYOR'S MICHIGAN REGISTRATION NO.

LAND CORNER RECORDATION CERTIFICATE

FILING REQUIREMENT OF ACT 74, MICH. P.A. 1970
E & 1st Spc 6 T1N, R1E, S4W

LIBER 4 PG 85

FILED

FOR CORNERS OF--	LOCATED IN--	CORNER CODE NUMBER
1. PUBLIC LAND SURVEY <u>Sec 6</u> T. <u>1</u> N. R. <u>1</u> E.		<u>C-2</u>
2. PROPERTY CONTROLLING IN SECTION T. N. S. R. E. W.		
3. MISCELLANEOUS PROPERTY IN SECTION T. N. S. R. E. W.		
4. LOT NO. RECORDED PLAT		
5. PRIVATE CLAIMS		

SEP 16 10 40 AM '77

REGISTER OF DEEDS

Paul Johnson
INGHAM COUNTY, MICH.

REGISTER OF DEEDS STAMP AND FILING NUMBER

I, Laverne J. Hendryx, do hereby certify that under requirements of P.A. 74, Michigan P.A. of 1970, the corner points mentioned in lines 1 and 2 above were, in a field survey on Jan 3, 1977, established, re-established, monumented, re-monumented, recovered or restored as expressed below and in conformance with regulations and rules therefore as required in the current manual of survey instructions of the United States Department of the Interior, Bureau of Land Management or by a decree of a court of law. Furthermore, that the corner points mentioned in lines 3, 4 and 5 above were, in a field survey on Jan 3, 1977, found, recovered, restored, established or re-established as expressed below and in conformance with the rules of the Michigan State Board of Registration for Land Surveyors or, by a Decree of a Court of law:

A. Description of original monument and accessories and/or subsequent restoration:

B. Description of corner evidence found and/or method applied in restoring or re-establishing corner:

C. Description of monument for corner and accessories established to perpetuate locating the position of the corner:

2 1/2 inch
4 Steel fence post NW 29.25
5pc 2 1/2 inch N.N.W 16.26
3pc 3 1/2 inch S.S.W 68.40

SIGNED BY Laverne J. Hendryx DATE Jan 3, 1977

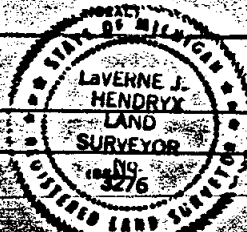
SURVEYOR'S MICHIGAN REGISTRATION NO. 3276

FOR STATE AND UNITED STATES AGENCIES:

SIGNED BY _____ DATE _____

APPROVED AND SIGNED BY _____ DATE _____

SURVEYOR'S MICHIGAN REGISTRATION NO. _____



1087

FORM APPROVED BY MICHIGAN STATE BOARD OF REGISTRATION, JAN. 25, 1977
REVISED MAY 14, 1978

MAY PLACE SKETCH ON BACK OR ATTACHED SHEET

LAND CORNER RECORDATION CERTIFICATE

FILING REQUIREMENT OF ACT 74, MICH. P.A. 1970

USE? 5 10 67

FOR CORNERS OF--	LOCATED IN--	CORNER CODE NUMBER
1. PUBLIC LAND SURVEY <u>6</u> Sec. <u>1</u> T. <u>1</u> N. R. <u>1</u> E.		<u>A-3</u>
2. PROPERTY CONTROLLING IN SECTION <u> </u> T. <u> </u> N. S. R. <u> </u> E.		
3. MISCELLANEOUS PROPERTY IN SECTION <u> </u> T. <u> </u> N. S. R. <u> </u> E.		
4. LOT NO. <u> </u> , RECORDED PLAT <u> </u>		
5. PRIVATE CLAIMS <u> </u>		

FILED

Nov 17 8 18 AM '78

REGISTER OF DEEDS

Paul Johnson
INGHAM COUNTY, MICH.

REGISTER OF DEEDS STAMP AND FILING NUMBER

I, Austin C. Williams, do hereby certify that under requirements of P.A. 74, Michigan P.A. of 1970, the corner points mentioned in lines 1 and 2 above were, in a field survey on Aug. 31, 1978, established, re-established, monumented, re-monumented, recovered or restored as expressed below and in conformance with regulations and rules therefore as required in the current manual of survey instructions of the United States Department of the Interior, Bureau of Land Management or by a decree of a court of law. Furthermore, that the corner point mentioned in lines 3, 4 and 5 above were, in a field survey on , 19 , found, recovered, restored, established or re-established as expressed below and in conformance with the rules of the Michigan State Board of Registration for Land Surveyors or, by a Decree of a Court of law:

A. Description of original monument and accessories and/or subsequent restoration:

A-3 Original monument and accessories obliterated

B. Description of corner evidence found and/or method applied in restoring or re-establishing corner:

A-3 Set 1" iron bar with identification cap by proportionate measurement North and South and in line with corners of Section 1, T1N, R1W. Measurements are in close accord with GLO records.

C. Description of monument for corner and accessories established to perpetuate locating the position of the corner:

A-3 SW corner of Section 6, T1N, R1E

Nail & tag in 12" Oak West 29.25'
Nail & tag in 8" Elm N20°W 55.85'
Nail & tag in 8" Elm S15°E 45.28'

SIGNED BY Austin C. Williams DATE Oct. 24, 1978

SURVEYOR'S MICHIGAN REGISTRATION NO. 21275

FOR STATE AND UNITED STATES AGENCIES:

SIGNED BY DATE

APPROVED AND SIGNED BY DATE

SURVEYOR'S MICHIGAN REGISTRATION NO.

FORM APPROVED BY MICHIGAN STATE BOARD OF REGISTRATION, MAY 18, 1977
REVISED MAY 14, 1978

1454

MAY PLACE SKETCH ON BACK OR ATTACHED SHEET

LAND CORNER RECORDATION CERTIFICATE

FILING REQUIREMENT OF ACT 74, MICH. P.A. 1970

Bunkerhill Township, Ingham County, Michigan

BOOK 5 P 205

FOR CORNERS OF -	LOCATED IN -	CORNER CODE NUMBER
1. PUBLIC LAND SURVEY <u>5</u> T. <u>1</u> N. R. <u>1</u> E.		C-3
2. PROPERTY CONTROLLING IN SECTION <u> </u> T. <u> </u> N. S. R. <u> </u> E.		
3. MISCELLANEOUS PROPERTY IN SECTION <u> </u> T. <u> </u> N. S. R. <u> </u> E.		
4. LOT NO. <u> </u> RECORDED PLAT <u> </u>		
5. PRIVATE CLAIMS <u> </u>		

FILED

MAR 19 12 54 PM '79

REGISTER OF DEEDS

Ruth Johnson
INGHAM COUNTY, MICH.

REGISTER OF DEEDS STAMP AND
FILING NUMBER

I, Ron Helsel, do hereby certify that under requirements of P.A. 74, Michigan P.A. of 1970, the corner points mentioned in lines 1 and 2 above were, in a field survey on February 26, 19 79, established, re-established, monumented, re-monumented, recovered or restored as expressed below and in conformance with regulations and rules therefore as required in the current manual of survey instructions of the United States Department of the Interior, Bureau of Land Management or by a decree of a court of law. Furthermore, that the corner points mentioned in lines 3, 4 and 5 above were, in a field survey on , 19 , found, recovered, restored, established or re-established as expressed below and in conformance with the rules of the Michigan State Board of Registration for Land Surveyors or, by a Decree of a Court of law:

A. Description of original monument and accessories and/or subsequent restoration:

C-3 7/8" Iron (1971)
Quad. Willow ENE 65.85 ft.
St. Corner Post, East 25.29 ft.
St. Corner Post, West 25.48 ft.
8" Pine, WNW 33.90 ft.

B. Description of corner evidence found and/or method applied in restoring or re-establishing corner:

C-3 Monument Box in centerline of Meridian Road on line with fence to East
4 feet North of fence to West

C. Description of monument for corner and accessories established to perpetuate locating the position of the corner:

C-3 SW Cor. Sec. 5, Mon. Box
S85°W, 34.59 ft. 8 ft. Wood Anchor Post
N85°W, 34.15 ft. 12" Pine
East, 32.54 ft. Steel Post
N75°E, 34.06 ft. 10" Elm

SIGNED BY

Ron Helsel

DATE 2-27-79

SURVEYOR'S MICHIGAN REGISTRATION NO. 18994

FOR STATE AND UNITED STATES AGENCIES:

SIGNED BY

CHIEF OF SURVEY PARTY


DATE

APPROVED AND SIGNED BY

MICHIGAN REGISTERED LAND SURVEYOR

DATE

SURVEYOR'S MICHIGAN REGISTRATION NO. 18994



1588

MAY PLACE SKETCH ON BACK OR ATTACHED SHEET

INGHAM COUNTY - BUNKERHILL TWP.
LAND CORNER RECORDATION CERTIFICATE
 FILING REQUIREMENT OF ACT 74, MICH. P.A. 1970

6 R 105

FOR CORNERS OF:-	LOCATED IN:-	CORNER CODE NUMBER
1. PUBLIC LAND SURVEY _____	T. <u>1</u> N. <u>1</u> E. <u>1</u> S. R. <u>1</u> W.	<u>A-2</u>
2. PROPERTY CONTROLLING IN SECTION _____	T. _____ N. _____ E. _____ S. R. _____ W.	
3. MISCELLANEOUS PROPERTY IN SECTION _____	T. _____ N. _____ E. _____ S. R. _____ W.	
4. LOT NO. _____, RECORDED PLAT _____		
5. PRIVATE CLAIMS _____		

FILED

Nov 13 1 06 PM '80

REGISTER OF DEEDS

Randy Johnson
 INGHAM COUNTY, MICH.

REGISTER OF DEEDS STAMP AND
 FILING NUMBER

I, Ronnie M. Lester, do hereby certify that under requirements of P.A. 74, Michigan P.A. of 1970, the corner points mentioned in lines 1 and 2 above were, in a field survey on July 18, 1980, established, re-established, monumented, re-monumented, recovered or restored as expressed below and in conformance with regulations and rules therefore as required in the current manual of survey instructions of the United States Department of the Interior, Bureau of Land Management or by a decree of a court of law. Furthermore, that the corner points mentioned in lines 3, 4 and 5 above were, in a field survey on _____, 19____, found, recovered, restored, established or re-established as expressed below and in conformance with the rules of the Michigan State Board of Registration for Land Surveyors or, by a Decree of a Court of law:

A-2 A. Description of original monument and accessories and/or subsequent restoration:

No post set in original government survey.
 No subsequent information found in the public record.

A-2 B. Description of corner evidence found and/or method applied in restoring or re-establishing corner:

Excavated a 8' x 6' hole to an average depth of 1.5' on the centerline of Kelly Road and a fence line east. No physical evidence was uncovered. Due to lack of GLO information as to the location of the corner and evidence of possible County Surveyor work in area, corner was established by placing on line between M-2 and M-1 and on line with old fence east. Measured north to A-1, + 3188.8'; measured south to A-3, + 2655.68', measured south to M-2, + 747.85; measured north to M-1, + 1899.05'.
 Excavation conducted by Ingham County Survey and Remonumentation Project crew.

A-2 C. Description of monument for corner and accessories established to perpetuate locating the position of the corner:

W₁ Corner, Section 6, T1N-R1E
 Set 4" x 36" concrete monument with 1/2" x 38" rerod and cap #18998 in location described above:
 Nail & tag, #18998, east side 14" Oak, NNW, 60.78'
 Nail & tag, #18998, east side 10" Oak, SW, 65.42'
 Nail & tag, #18998, south side 20" Maple, NE, 38.86'
 Nail & tag, #18998, south side 46" Oak, East, 21.55'.

SIGNED BY Ronnie M. Lester

DATE 10/3/80

SURVEYOR'S MICHIGAN REGISTRATION NO. 18998

FOR OFFICIAL USE ONLY



CHIEF OF SURVEY PARTY

Ray D. Fisher
 MICHIGAN REGISTERED LAND SURVEYOR

Director, Ingham County Survey
 and Remonumentation Project

DATE


11/3/80

REGISTRATION NO. 17624

1854

FORM APPROVED BY MICHIGAN STATE BOARD OF REGISTRATION

MAY PLACE SKETCH ON BACK OR ATTACHED SHEET



ATION, JAN. 28, 1971
 REISED MAY 14, 1979