FILED

LIBER 8 PAGE 315

LAND CORNER RECORDATION CERTIFICATE

Filing Requirement of Act 74, Mich. P.A. 1970

Nov 22 11 48 AM '94

REGISTER OF DEEDS

INGHAM COUNTY, MICH.

For corners in INGHAM (County) Located In: BUNKER HILL Corner Code 77

1. Public Land Survey	T 1N R 1E	E-7	
	T ____ R ____		
	T ____ R ____		
	T ____ R ____		
2. Property Controlling	S ____ T ____ R ____		
in Section	S ____ T ____ R ____		
3. Miscellaneous	S ____ T ____ R ____		
Property in Sec.	S ____ T ____ R ____		

Register of Deeds Stamp & File Number

4. Lot No. _____, Recorded Plat _____

5. Private Claims _____

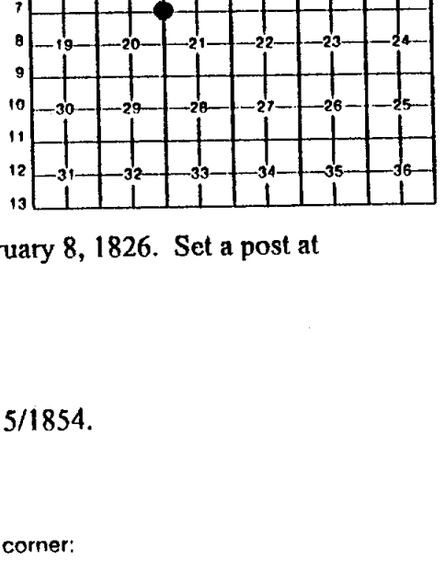

I, Maurice H. Mahieu, in a field survey on June 17, 19 94, do hereby certify that under requirements of P.A. 74, Michigan P.A. of 1970, the corner points mentioned in lines 1 and 2 above were in conformance with regulations and rules therefore as required in the current manual of survey instructions of the United States Department of the Interior, Bureau of Land Management or by a decree of a Court of Law and/or that the corner points mentioned in lines 3, 4 and 5 above were in conformance with the rules of the Michigan Board of Land Surveyors or by a Decree of a Court of Law; established, re-established, monumented, re-monumented, recovered, found as expressed below:

NOTE: Not more than 4 corners, all in the same town and range, may be recorded on this certificate.

A. Description of original monument and accessories and/or subsequent restoration:

1. Original GLO survey done by Joseph Wampler between January 30 and February 8, 1826. Set a post at the corner a distance of 80.00 chains, witnessed by:
   W.O. 16" S 11° W 71
   Elm 30" S 36° E 44

2. Referred to in survey by A. Jackson, County Surveyor, L-2, P-202 dated 5/15/1854.
   witnessed by: 16" W.O. S 11° W 68 1/2 L
   30" Elm S 36° E 44 L

(Over)

B. Description of corner evidence found and/or method applied in restoring or reestablishing corner:

Found 1" Iron Pipe, 2 feet west of North-South fenceline and 6.5 feet South of East-West drain. Found 4 of Ron Lester's witnesses (A-5). Accepted the position of 1" iron pipe as the perpetuation of corner and replaced 1" pipe with 3/4" x 24" iron rod with cap P.A. 345, P.S. #28414.

C. Description of monument for corner and accessories established to perpetuate locating the position of the corner:

3/4" x 24" Iron Rod witnessed by:
Nail and Tag #28414 North Side 10" Pignut, N 87° W 10.13'
Nail and Tag #28414 East side 18" Oak, N 06° W 17.15'
Nail and Tag #28414 West side 18" Oak, S 02° W 25.87'
Nail and Tag #28414 North Side 8" Oak, S 50° E 12.10'

STATE OF MICHIGAN
MAURICE H. MAHIEU
SURVEYOR NO. 28414
LICENSED PROFESSIONAL SURVEYOR

Signed by Maurice H Mahieu Date 11-14-94

Surveyor's Michigan License No. #28414

FORM APPROVED BY MICHIGAN STATE BOARD OF LAND SURVEYORS, JAN. 28, 1971
REVISED MAY 14, 1975
REVISED JAN., 1983

P.A. 345 INGHAM COUNTY
PEER APPROVED 11/9/94 ML

2709

A. (Continued)

3. Drain Survey notes from Ingham County Drain Commission for Dubois Drain and Mitcheal Branch states: "Commencing 16.20 chains East of the Northwest Corner of Section 21 running thence on section line..... to the West lines of said lands to the section corner of Section 16, 17, 20 and 21. Thence on secton line between the Southeast 1/4 of Section 17....."

No other reference given to section corner.

4. Marv Fouty R.S. #18999 in an Act 132 survey recorded in Liber 4, Page 613 called for a 1" pipe in B/slope of drain witnessed by a Nail and Tag East side 8" Oak, N 4° W 17.35 feet and a Nail and Tag North side 6" Poplar, N 86° W 6.65 feet. Survey was dated June 24, 1982.

5. Corner recorded and remonumented by Ronnie M. Lester, Land Surveyor #18998, in July 13, 1990 Act 74 corner Remonumentation (L-7, P-187). Found 1" pipe 6' South of centerline of drain as called for in survey by M. Fouty as recorded in Liber 4, Page 613. Corner falls 2' West of North-South fenceline. Measured East 2645.4', South 2622.7', and Fouty indicates West 2636.2'. Witnessed by:
Nail and Tag North side of 12" Cottonwood, 290° Az, 6.0'
Nail and Tag South side of 12" Oak, 356° Az, 17.2'
Nail and Tag East side of 10" Oak, 358° Az, 25.6'
Nail and Tag North side of 8' Pignut, 273° Az, 10.2'

6. Corner referred to in July, 1990 Act 132 survey (L-6, P-311) by Ronnie Lester P.S. #18998 with same monumentation and witnesses as A-5.

FILED

LIBER 8 PAGE 317

Nov 22 11 48 AM '94

REGISTER OF DEEDS

INGHAM COUNTY, MICH.

LAND CORNER RECORDATION CERTIFICATE

Filing Requirement of Act 74, Mich. P.A. 1970

BUNKER HILL

For corners in INGHAM (County)

Located In:

Corner Code =11

1. Public Land Survey	T 1N R 1E	E-8	
	T ____ R ____		
	T ____ R ____		
	T ____ R ____		
2. Property Controlling	S ____ T ____ R ____		
in Section	S ____ T ____ R ____		
3. Miscellaneous	S ____ T ____ R ____		
Property in Sec.	S ____ T ____ R ____		

Register of Deeds Stamp & File Number

4. Lot No. _____, Recorded Plat _____

5. Private Claims _____

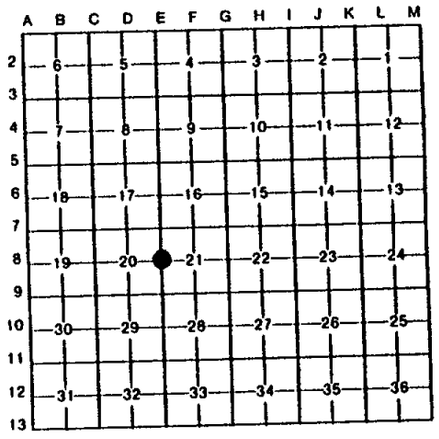

I, Maurice H. Mahieu, in a field survey on June 29, 19 94, do hereby certify that under requirements of P.A. 74, Michigan P.A. of 1970, the corner points mentioned in lines 1 and 2 above were in conformance with regulations and rules therefore as required in the current manual of survey instructions of the United States Department of the Interior, Bureau of Land Management or by a decree of a Court of Law and/or that the corner points mentioned in lines 3, 4 and 5 above were in conformance with the rules of the Michigan Board of Land Surveyors or by a Decree of a Court of Law; established, re-established, monumented, re-monumented, recovered, found as expressed below:

NOTE: Not more than 4 corners, all in the same town and range, may be recorded on this certificate.

A. Description of original monument and accessories and/or subsequent restoration:

1. Original GLO survey done by Joseph Wampler, Government Surveyor, between January 30th and February 8, 1926. "Set 1/2 mile post at North end of Marsh". Witnessed by: W.O. 18" N 24° W 118

2. A. Jackson, County Surveyor, indicated corner in survey dated November 23, 1841 (L-1, P-114). Witnessed by W.O. 18" N 24° W 118 links and 8" Oak N 54" E, 146 links..

(Over)

B. Description of corner evidence found and/or method applied in restoring or reestablishing corner:

Found 5/8" iron rod surrounded by stones in North-South fence line (laying down). Found 4 of Ronnie Lester's witnesses from A-3. Accepted position of 5/8" iron rod as corner. Replaced 5/8" iron rod with 3/4" x 24" iron rod with cap P.A. 345, P.S. #28414. This surveyor ~~excepted~~ accepted corner position based on previous research by Ronnie Lester, P.S. and no other evidence to dispute location of corner.

C. Description of monument for corner and accessories established to perpetuate locating the position of the corner:

3/4" x 24" Iron Rod Witnessed By:
Nail and Tag #18998 Northeast Side 40" Oak, N 75° W 35.65'
Nail and Tag #18998 Northeast Side 36" Oak, N 65° W 18.23'
Nail and Tag #18998 Northwest Side 18" Oak, N 55° E 22.88'
Nail and Tag #18998 Northwest side Twin 20" Oak, N 40° E 37.43'

STATE OF MICHIGAN
MAURICE H. MAHIEU
SURVEYOR NO. 28414
LICENSED PROFESSIONAL SURVEYOR

Signed by Maurice H Mahieu Date 11-9-94

Surveyor's Michigan License No. #28414

FORM APPROVED BY MICHIGAN STATE BOARD OF LAND SURVEYORS, JAN. 28, 1971
REVISED MAY 14, 1975
REVISED JAN., 1983

2710

P.A. 345 INGHAM COUNTY

DEED APPROVED 10/12/94 MC

A. (Continued)

3. Recorded and remonumented by Ronnie M. Lester, Land Surveyor #18998, in Act 74 L.C.R.C. dated July 24, 1990 (L-7, P-186). Lester quoted "Investigation at this location revealed a 5/8" rebar in circle of stones in North-South fence line on woodline to West. G. Fauser, L.S., indicated he set this corner. Accepted rebar as perpetuated location of section corner. Measured North 2622.7', South 2640.3' and East 2655.5'.

   Witnessed by:
   5/8" Re-bar P5 - 04 - 23-E8 A - 4165
   Nail and Tag Northeast side 36" Oak, 297° Az, 18.4'
   Nail and Tag North side 40" Oak, 284° Az, 35.7'
   Nail and Tag Northwest side 12" Red Oak, 54° Az, 22.9'
   Nail and Tag Northwest side 24" Red Oak, 37° Az, 37.2'

4. Referred to in July 1990 Act 132 survey (L-6, P-312) by Ronnie Lester P.S. #18998 with same monmentation and witnesses as A-3.

FILED

LIBER 8 PAGE 319

Nov 22 11 48 AM '94

REGISTER OF DEEDS

INGHAM COUNTY, MICH.

LAND CORNER RECORDATION CERTIFICATE

Filing Requirement of Act 74, Mich. P.A. 1970

BUNKER HILL

For corners in INGHAM (County) Located In: Corner Code :11

1. Public Land Survey	T 1N R 1E	E-9	
	T ____ R ____		
	T ____ R ____		
	T ____ R ____		
2. Property Controlling	S ____ T ____ R ____		
in Section	S ____ T ____ R ____		
3. Miscellaneous	S ____ T ____ R ____		
Property in Sec.	S ____ T ____ R ____		

Register of Deeds Stamp & File Number

4. Lot No. _____ , Recorded Plat _____

5. Private Claims _____

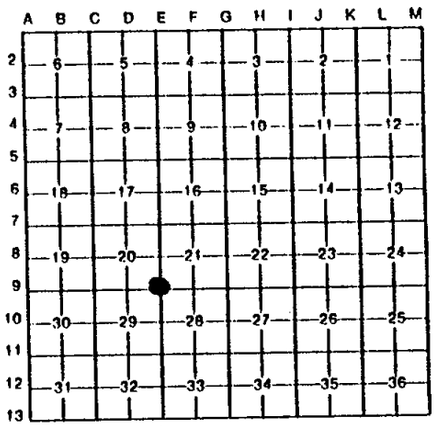

I, Maurice H. Mahieu, in a field survey on June 21, 1994, do hereby certify that under requirements of P.A. 74, Michigan P.A. of 1970, the corner points mentioned in lines 1 and 2 above were in conformance with regulations and rules therefore as required in the current manual of survey instructions of the United States Department of the Interior, Bureau of Land Management or by a decree of a Court of Law and/or that the corner points mentioned in lines 3, 4 and 5 above were in conformance with the rules of the Michigan Board of Land Surveyors or by a Decree of a Court of Law; established, re-established, monumented, re-monumented, recovered, found as expressed below:

NOTE: Not more than 4 corners, all in the same town and range, may be recorded on this certificate.

A. Description of original monument and accessories and/or subsequent restoration:

1. Original GLO survey done by Joseph Wampler between January 30 and February 8, 1826. "Set a post at a distance of 80.00 chains" distance of 80 chains, witnessed by:
   11" Tamarack S 51° W 86
   12" Tamarack S 40 1/2° E 213

2. T. J. Brown utilized corner February 10, 1848 in survey by county surveyor. No Witnesses given. Liber 3, Page 178, Ingham County Surveyors Records.

(Over)

B. Description of corner evidence found and/or method applied in restoring or reestablishing corner:

Found 1" x 24" iron bar in North-South-East and West fenceline, area is low and wet, corner falls 22 feet West of centerline of North running drain and 10 feet South of East running drain. Found 4 of Ron Lester's witnesses A-3. Accepted 1" iron bar as position of corner, based on work performed by Ron Lester and no other evidence to displace location of corner. Removed 1" bar and set 3/4" x 24" smooth bar with cap P.A. 345, P.S. #28414.

C. Description of monument for corner and accessories established to perpetuate locating the position of the corner:

3/4" x 24" Iron Rod was left in position and witnessed by:
Nail and Tag #18998 East Side 28" Maple, N 30° W 25.62'
Nail and Tag #18998 Northeast Side Twin 12" Maples, S 70° W 31.02'
Nail and Tag #18998 South Side 36" Maple, S 75° E 45.73'
Nail and Tag #18998 North Side 28" Maple, S 20° W 43.09'
Found 1/2" iron rod N 65° E 23.57 feet w/Lath #P5 07-30

STATE OF MICHIGAN
MAURICE H. MAHIEU
SURVEYOR
NO. 28414
LICENSED PROFESSIONAL SURVEYOR

Signed by Maurice H Mahieu Date 11-9-94

Surveyor's Michigan License No. #28414

FORM APPROVED BY MICHIGAN STATE BOARD OF LAND SURVEYORS, JAN. 28, 1971
REVISED MAY 14, 1975
REVISED JAN., 1983

P.A. 345 INGHAM COUNTY
PEER APPROVED 10/12/94 m

2711

A. (Continued)

3. Recorded and remonumented in July 24, 1990, Field Survey by Ronnie M. Lester, Land Surveyor (L-7, P-186). Investigation of corner revealed old North-South fence line West of North-South ditch line. Set 1" x 24" steel bar. Prorated old distances between E-8 and E-10 on old North-South fence line. Corner falls 12' West of centerline of North ditch and 10' South of centerlnie of ditch to East. Measured North 2640.2', South 2640.2', East 2644.3'. Witnessed by:
1" x 24" Steel bar 55 A-4165
Nail & Tag in Blaze, East side 24" Soft Maple, 332° Az, 25.6'
Nail & Tag in Blaze, Northeast side Twin 12" Soft Maple, 252° Az, 31.0'
Nail & Tag in Blaze, North side 20" Soft Maple, 200° Az, 43.1'
Nail & Tag in Blaze, Southwest side 24" Soft Maple, 113° Az, 45.8'

4. Corner referred to in July 1990 Act 132 survey (L-6, P-312) by Ronnie Lester P.S. #18998 with same witnesses as A-3.

A. (Continued)

3. Corner referred to as a pointed stone with iron and brick.
36" Oak 28.4 NE
27" Oak 60.0 NNE
12" Elm 39.4 SW
4" Elm 67.3 NNW
Ingham County Road Commission Records (1969)

4. Corner re-established as an iron set in MDSH&T Government Monument Witness Form 280, September 14, 1968. Iron witnessed by:
30" Oak NNE 65.07'
36" Oak ENE 28.10'
10" Box Elder SW 90.18'
12" Wild Cherry NW 31.39'
Information on card notes Stephens Engineering.

5. Corner referred to as a 3/4" pipe in Ingham County Road Commission revised grid map 1972.
28" Oak NNE 64.69'
36" Oak East 27.97'
6" B. Elder SSW 68.40'
14" Cherry NW 31.15'

6. Corner recorded by Ronnie M. Lester, P.S. 18998, Land Surveyor, September 17, 1979 Act 74 Corner Remonumentation. (L-5, P-314) as part of Ingham County 1979 Remonumentation Project. Ronnie Lester states "Excavated a hold 10' x 10' to an average depth of 3.1' on the centerline of Williams Road and on a Tree/Fence line to the East and West. Found 3/4" pipe at road surface on the centerline of Williams Road and 2'± North of Tree/Fence line. Found pointed stone 0.7' below road surface on the centerline of Williams Road on a Tree/Fence line. Accepted pointed stone for corner....."
Set 4" x 36" Concrete Monument with 1/2" x 38" rerod and cap #18998 with concrete collar and cover in location of pointed stone:
Nail and Tag #18998 South side of 36" Oak, East 27.64'
Nail and Tag #18998 East side of 12" Cherry, NW 32.99'
Nail and Tag #18998 NW side 32" Oak, NE 68.45'
Nail and Tag #18998 East side 24" Oak, NNW 131.38'

7. Corner referred to in survey by George M. Young, August 24, 1982, (L-4, P-585) as found 1/2" iron in monument box, witnessed by:
Found Nail and Tag 36" Oak, East 27.64'
Found Nail and Tag 18" Cherry, NW 32.99'
Found Nail and Tag 32" Oak, NE 68.45'

8. Corner referred to in Act 132 survey by Ronnie M. Lester, July 1990 (L-6, P-512) as a Concrete Monument in monument box as recorded in Liber 5, Page 314, witnessed by:
Found Nail and Tag #18998 in South side 45' Oak, 90° Az 27.6'
Set Nail and Tag in Northwest side 36" Oak, 21° Az 68.7'
Found Nail and Tag in Northeast side 18" Cherry, 322° Az 32.9'
Found Nail and Tag #18998 in East side 24" Oak, 353° Az 131.3'

9. Corner referred to in Act 132 survey by Ron Helsel P.S. #18994, July 31, 1992 (L-6, P-1162) with same witnesses as A-6.

LIBER 8 PAGE 323 FILED

Nov 22 11 48 AM '94

REGISTER OF DEEDS
INGHAM COUNTY, MICH.

LAND CORNER RECORDATION CERTIFICATE

Filing Requirement of Act 74, Mich. P.A. 1970

BUNKER HILL

For corners in INGHAM (County) Located In: Corner Code ##

1. Public Land Survey	T 1N R 1E	F-8	
	T ____ R ____		
	T ____ R ____		
	T ____ R ____		
2. Property Controlling	S ____ T ____ R ____		
in Section	S ____ T ____ R ____		
3. Miscellaneous	S ____ T ____ R ____		
Property in Sec.	S ____ T ____ R ____		

Register of Deeds Stamp & File Number

4. Lot No. _____ , Recorded Plat _____
5. Private Claims _____

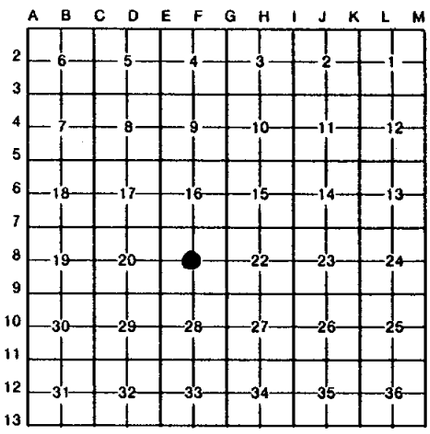

I, Maurice H. Mahieu, in a field survey on June 16, , 19 94, do hereby certify that under requirements of P.A. 74, Michigan P.A. of 1970, the corner points mentioned in lines 1 and 2 above were in conformance with regulations and rules therefore as required in the current manual of survey instructions of the United States Department of the Interior, Bureau of Land Management or by a decree of a Court of Law and/or that the corner points mentioned in lines 3, 4 and 5 above were in conformance with the rules of the Michigan Board of Land Surveyors or by a Decree of a Court of Law; established, re-established, monumented, re-monumented, recovered, found as expressed below:

NOTE: Not more than 4 corners, all in the same town and range, may be recorded on this certificate.

A. Description of original monument and accessories and/or subsequent restoration:

1. A corner was not set in original government survey.

2. A. Jackson, County Surveyor, called for corner in survey dated November 23, 1841. Witnessed By:
5" Poplar S 35° E 12 links
4" W.O. S 34° W 49 1/2 links

(Over)

B. Description of corner evidence found and/or method applied in restoring or reestablishing corner:

With visible inspection of monument, found 1/2" Iron Rod with cap #18998. Corner falls 3'± East of centerline of Williams Road and 105'± South of centerline of Batteese Creek. Found 4 of Ronnie Lester's witnesses from A-4. This surveyor accepts corner based on previous work by R. Lester.

C. Description of monument for corner and accessories established to perpetuate locating the position of the corner:

The found 1/2" iron rod with cap #18998 was left in place and witnessed by:
Nail and Tag #28414 North Side 28" Cherry, S 58° E 26.22'
Nail and Tag #28414 North Side 42" Walnut, S 83° W 29.44'
Nail and Tag #28414 North Side, 20" Cherry, N 81° E 21.66'
Nail and Tag #28414 East Side 20" Walnut, N 35° W 49.92'

STATE OF MICHIGAN
MAURICE H. MAHIEU
SURVEYOR NO. 28414
LICENSED PROFESSIONAL SURVEYOR

Signed by Maurice H Mahieu Date 11-14-94

Surveyor's Michigan License No. #28414

2713

FORM APPROVED BY MICHIGAN STATE BOARD OF LAND SURVEYORS, JAN. 28, 1971
REVISED MAY 14, 1975
REVISED JAN., 1983

P.A. 345 INGHAM COUNTY
PEER APPROVED 11/9/94 M

A. (Continued)

3. Ingham County Remonumentation Program of 1979 did not excavate for this corner. Marginal notes on inside cover of file states "visual recon unsuccessful - to be determined by distances. Corner lost RL 5/15/79 "No indication of excavation was stated in the file.

4. Referred to in Act 74 L.C.R.C. by Ronnie M. Lester, July 24, 1990 (L-7, P-188).
Set 1/2" bar and cap at intersection of North-South and East-West 1/4 lines.
Measured North 2617.7' (Jackson 2616.9'), East 2665.7' (Jackson 2628.8'),
West 2655.5' (Jackson 2626.8') measured South 2650.8'.
Corner falls 105' South of centerline of East-West drain and 3' East of centerline of Willams Road. Witnessed By:
Nail and Tag North Side of 30" Walnut, 263° Az, 28.5'
Nail and Tag East Side of 18" Walnut, 327° Az, 50.0'
Nail and Tag East Side of 18" Walnut, 200° Az, 107.8'
Nail and Tag North Side of 18" Cherry, 85° Az, 21.7'

5. Referred to in survey by Ronnie M. Lester, July 1990 (L-6, P-312) with same witnesses as A-4.

FILED

LIBER 8 PAGE 325

Nov 22 11 48 AM '94

REGISTER OF DEEDS
Russ Johnson
INGHAM COUNTY, MICH.

LAND CORNER RECORDATION CERTIFICATE

Filing Requirement of Act 74, Mich. P.A. 1970

BUNKER HILL

For corners in INGHAM (County) Located In: Corner Code #

1. Public Land Survey	T 1N R 1E	F-9	
	T ___ R ___		
	T ___ R ___		
	T ___ R ___		
2. Property Controlling	S ___ T ___ R ___		
in Section	S ___ T ___ R ___		
3. Miscellaneous	S ___ T ___ R ___		
Property in Sec.	S ___ T ___ R ___		

Register of Deeds Stamp & File Number

4. Lot No. _____ , Recorded Plat _____
5. Private Claims _____

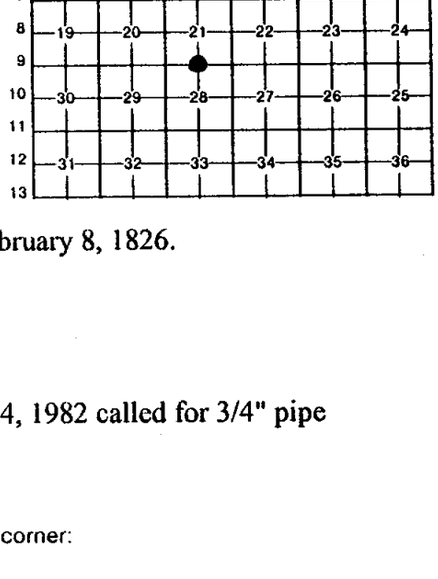

I, Maurice H. Mahieu, in a field survey on June 21, 19 94, do hereby certify that under requirements of P.A. 74, Michigan P.A. of 1970, the corner points mentioned in lines 1 and 2 above were in conformance with regulations and rules therefore as required in the current manual of survey instructions of the United States Department of the Interior, Bureau of Land Management or by a decree of a Court of Law and/or that the corner points mentioned in lines 3, 4 and 5 above were in conformance with the rules of the Michigan Board of Land Surveyors or by a Decree of a Court of Law; established, re-established, monumented, re-monumented, recovered, found as expressed below:

NOTE: Not more than 4 corners, all in the same town and range, may be recorded on this certificate.

A. Description of original monument and accessories and/or subsequent restoration:

1. Original GLO survey done by Joseph Wampler between January 30th and February 8, 1826.
Set 1/4 Post "at average distance 40.07 chains" witnessed by:
W.O. 18" S 23° W 90
B.O. 12" S 61° W 82

2. George Young, Land Surveyor, Act 132 survey (L-4, P-585) dated August 24, 1982 called for 3/4" pipe with withnesses: Nail and Tag SE 2.25 6" Oak
Nail and Tag NW 8.10 24" Oak
Nail and Tag SW 18.75 Hickory

(Over)

B. Description of corner evidence found and/or method applied in restoring or reestablishing corner:

Found 5/8" rebar in East and West fenceline, in small rock pile. Found all 4 of Ronnie Lester's witnesses per A-4. Accepted position of 5/8" rebar as perpetuated corner and replaced with 3/4" x 24" iron bar and cap P.A. 345, P.S. #28414. Corner falls 138 feet East of the centerline of Williams Road. This surveyor accepts the location of the 3/4" rod based on there is no other occupation or location to refute this location.

C. Description of monument for corner and accessories established to perpetuate locating the position of the corner:

The 3/4" rod w/cap P.A. 345, P.S. #28414 is witnessed by:
Nail and Tag #28414 East Side 20" Oak, North 34.50'
Nail and Tag #28414 East Side 15" Oak, N 17° W 19.05'
Nail and Tag #28414 North Side, 36" Oak, S 85° W 15.56'
Nail and Tag #28414 East Side 18" Oak, S 65° W 17.56'

STATE OF MICHIGAN
MAURICE H. MAHIEU
SURVEYOR NO. 28414
LICENSED PROFESSIONAL SURVEYOR

Signed by Maurice H Mahieu Date 11-9-94
#28414
Surveyor's Michigan License No. _____

FORM APPROVED BY MICHIGAN STATE BOARD OF LAND SURVEYORS, JAN. 28, 1971
REVISED MAY 14, 1975
REVISED JAN., 1983

2714

P.A. 345 INGHAM COUNTY
PEER APPROVED 10/17/94 #1

A. (Continued)

3. G. Fauser, Land Surveyor, P.S. #18657 unrecorded survey, indicating establishment of corner in survey dated July 1988. Fauser 5/8" re-bar found in old East-West fence line on extension of road to North in apparent old fence intersection.

4. Referred to in Act 74 Land Corner Recordation Certificate by Ronnie M. Lester, Land Surveyor #18998, July 24, 1990 (L-7, P-188). Accepted 5/8" re-bar set by Fauser. Measured West 2644.4', North 2650.8', and Fauser indicates 2638.0' East.
G. Young corner falls 92' East and 36' North of this corner.
Witnessed By:
Nail and Tag South Side of 36" Basswood, 27° Az 15.5'
Nail and Tag East Side of 12" Oak, 343° Az, 19.0'
Nail and Tag North Side of 36" Oak, 265° Az, 15.6'
Nail and Tag East Side of 15" Oak, 245° Az, 17.6'
G. Young pipe and cap 72° Az, 98.6'

5. Referred to in survey by Ronnie M. Lester, July 1990 (L-2, P-312) with same witnesses as A-4.

FILED

LIBER 8 PAGE 327

Nov 22 11 48 AM '94

REGISTER OF DEEDS

INGHAM COUNTY, MICH.

LAND CORNER RECORDATION CERTIFICATE

Filing Requirement of Act 74, Mich. P.A. 1970

For corners in INGHAM (County)

	Located In:	Corner Code =##
1. Public Land Survey	T 1N R 1E	G-7
	T ___ R ___	
	T ___ R ___	
	T ___ R ___	
2. Property Controlling	S ___ T ___ R ___	
in Section	S ___ T ___ R ___	
3. Miscellaneous	S ___ T ___ R ___	
Property in Sec.	S ___ T ___ R ___	

Register of Deeds Stamp & File Number

4. Lot No. _____ , Recorded Plat _____

5. Private Claims _____

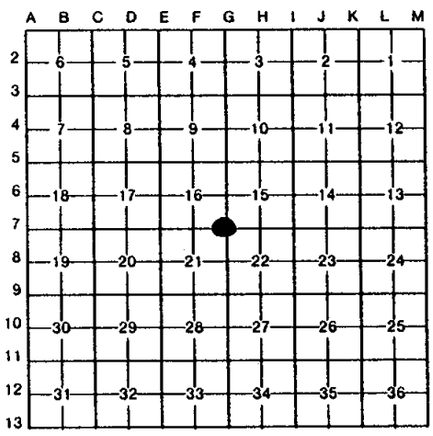

I, Maurice H. Mahieu, in a field survey on October 10, 19 94, do hereby certify that under requirements of P.A. 74, Michigan P.A. of 1970, the corner points mentioned in lines 1 and 2 above were in conformance with regulations and rules therefore as required in the current manual of survey instructions of the United States Department of the Interior, Bureau of Land Management or by a decree of a Court of Law and/or that the corner points mentioned in lines 3, 4 and 5 above were in conformance with the rules of the Michigan Board of Land Surveyors or by a Decree of a Court of Law; established, re-established, monumented, re-monumented, recovered, found as expressed below:

NOTE: Not more than 4 corners, all in the same town and range, may be recorded on this certificate.

A. Description of original monument and accessories and/or subsequent restoration:

1. Original GLO Survey done by Joseph Wampler between January 30 and February 8, 1826. Set corner post at a distance of 80.00 chains, witnessed by:
   18" B.O. South 7 links; 10" B.O. N 96 deg. W 50 links

   Ingham County Road Commission Revised Grid Map

2. Brick, stone, crockery witnessed by: 18" Maple 23.6' WSW
   12" Oak 59.3' NNW on West fence line
   21.1' to Anchor Post

(Over)

B. Description of corner evidence found and/or method applied in restoring or reestablishing corner:

Found Railroad Spike as called for in A-3. Found witnesses as noted in A-3. Removed railroad spike and dug down 3'+/-. Found pointed stone with brick surrounding stone 2.6 feet below road surface. Stone is 2.1 feet North of Railroad Spike. Left stone in position and placed a 3/4" x 24" iron rod with cap #28414, P.A. 345 over pointed stone. Set monument box over 3/4" rod. 3/4" iron is 10.2' West of painted centerline of Williamston Road and on projected centerlines of Williamston Roads which runs North and Southeast. The location of the stone with the 3/4" iron rod is the perpetuation of the corner as determined by this surveyor based on past local survey history indicates similar stones and brick used for section corners. Did not reset railroad spike.

C. Description of monument for corner and accessories established to perpetuate locating the position of the corner:

3/4" Iron Rod with cap P.A. 345, P.S. #28414, Witnessed by:
Nail and Tag #28414 North side 36" Maple, S 89 deg. W 22.80'
Nail and Tag #28414 East side Utility Pole, S 10 deg. W 200.75'
Nail and Tag #28414 North side Fence Post, East 30.90'
Nail and Tag #28414 Top of 38" Oak Stump, East 55.50'
Nail and Tag #28414 East side 36" Oak, N 20 deg. W 59.00'

STATE OF MICHIGAN
MAURICE H. MAHIEU
SURVEYOR NO. 28414
LICENSED PROFESSIONAL SURVEYOR

Signed by Maurice H Mahieu #28414 Date 11-14-94

Surveyor's Michigan License No. 2715

FORM APPROVED BY MICHIGAN STATE BOARD OF LAND SURVEYORS, JAN. 28, 1971
REVISED MAY 14, 1975
REVISED JAN., 1983

P.A. 345 INGHAM COUNTY
PEER APPROVED 11/7/94 M

A. (Continued)

3. Corner recorded July 24, 1973 by Charles C. Wilson, Land Surveyor in L.C.R.C. (L-2, P-555). Found Railroad Spike, Witnessed by:
38" Sugar Maple, S 84 deg. W 22.45' to Nail
28" R. Oak, N 26 deg. W 61.22' to Nail
38" W. Oak, S 89 deg. E 54.40' to Nail
26" Swamp W. Oak, N 42 deg. W 36.53' to Nail

4. Act 132 Survey recorded November 25, 1973 referring to corner and railroad spike (L-1, P-1032) by Charles C. Wilson, P.S. #13604.

FILED

LIBER 8 PAGE 329

Nov 22 11 49 AM '94

REGISTER OF DEEDS
INGHAM COUNTY, MICH.

LAND CORNER RECORDATION CERTIFICATE

Filing Requirement of Act 74, Mich. P.A. 1970

For corners in INGHAM (County) Located In: BUNKER HILL Corner Code =##

1. Public Land Survey	T 1N R 1E	G-8	
	T ___ R ___		
	T ___ R ___		
	T ___ R ___		
2. Property Controlling	S ___ T ___ R ___		
in Section	S ___ T ___ R ___		
3. Miscellaneous	S ___ T ___ R ___		
Property in Sec.	S ___ T ___ R ___		

Register of Deeds Stamp & File Number

4. Lot No. _____ , Recorded Plat _____
5. Private Claims _____

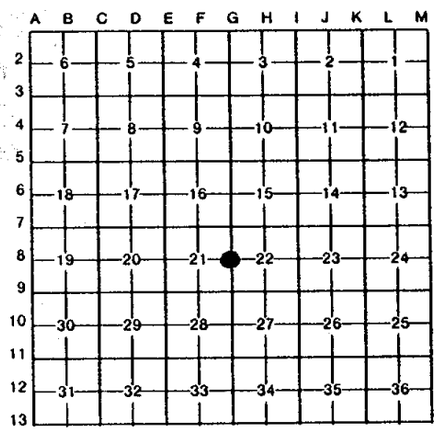

I, Maurice H. Mahieu , in a field survey on June 21 , 94 , do hereby certify that under requirements of P.A. 74, Michigan P.A. of 1970, the corner points mentioned in lines 1 and 2 above were in conformance with regulations and rules therefore as required in the current manual of survey instructions of the United States Department of the Interior, Bureau of Land Management or by a decree of a Court of Law and/or that the corner points mentioned in lines 3, 4 and 5 above were in conformance with the rules of the Michigan Board of Land Surveyors or by a Decree of a Court of Law; established, re-established, monumented, re-monumented, recovered, found as expressed below:

NOTE: Not more than 4 corners, all in the same town and range, may be recorded on this certificate.

A. Description of original monument and accessories and/or subsequent restoration:

1. Original GLO survey done by J.Wampler between January 30 and February 6, 1826. Set 1/2 mile post at a distance of 40 chains. Witnessed by: B.O. 18" South 7 deg.; B.O. 10" N 46 deg. W 50 links.
2. Survey done by A. Jackson, County Surveyor, Nov. 23, 1841 (L-1, p.114) called for corner. Same witnesses as GLO.
3. County Survey done September 3, 1888, called for corner witnessed by: 12" Cherry N 84 deg. W 43 links; 10" Cherry N 35 deg. 104 links. No surveyors name given.
4. Unrecorded survey by Glen Fauser No 18657, dated Dec.10, 1988, shows corner but does not indicate monumentation or witnesses.

(Over)

B. Description of corner evidence found and/or method applied in restoring or reestablishing corner:

Found 1/2" rebar with cap #18657 on East side of large pointed stone surrounded by smaller stones. Found rotted wood post lying north 2'± of 1/2" rebar. An East and West fence line runs through corner location. Found 4 of Ron Lester's witnesses as per A-5. Replaced 1/2" rebar and cap #18657 with 3/4" iron rod and cap PA 345, PS #28414 (Standard Monumentation). This survey accepts corner based on previous work by Fauser and Lester. Also accepts based on stones found.

C. Description of monument for corner and accessories established to perpetuate locating the position of the corner:

Set 3/4" Iron Rod with cap "P.A. 345 #28414" Witnessed by:
Nail and Tag #18998 N. side Twin 18" Cherry, East 5.94 feet
Nail and Tag #18998 S. side Twin 12" Cherry, N 65 deg. E 27.39 feet
Nail and Tag #18998 S. side 20" Cherry, west 10.19 feet
Nail and Tag #18998 W.side 12" Crab Apple N 15 deg. W 34.03 feet

STATE OF MICHIGAN
MAURICE H. MAHIEU
SURVEYOR
NO. 28414
LICENSED PROFESSIONAL SURVEYOR

Signed by Maurice H Mahieu Date 11-9-94

Surveyor's Michigan License No. #28414

2716

P.A. 345 INGHAM COUNTY
PEER APPROVED 10/12/94 M

FORM APPROVED BY MICHIGAN STATE BOARD OF LAND SURVEYORS, JAN. 28, 1971
REVISED MAY 14, 1975
REVISED JAN., 1983

5. Corner Recordation Certificate dated July 13, 1990 by Ronnie M. Lester, Land Surveyor, (L-7, P-187). Found 1/2" bar and cap #18657 in old East-West fence line in circle of stones. Measured West 5321.21' and G.Fauser #18657 indicates 2641.2' South. Accepted by perpetuated location of original corner. Witnessed by:
Nail & Tag South side 10" Twin Cherry, 64 deg. 92, 27.5'
Nail & Tag North side 15" Twin Cherry, 102 deg. 92, 6.0'
Nail & Tag West side 10" Crab Apple, 344 deg. 92, 34.0'
Nail & Tag South side 18" Cherry, 270 deg. 92, 10.2'

6. Corner referred to in July 1990 survey (L-6, p-311) by Ronnie M. Lester #18998 with same witnesses as A-5.

FILED

LIBER 8 PAGE 331

Nov 22 11 49 AM '94

REGISTER OF DEEDS
Paula Johnson
INGHAM COUNTY, MICH.

LAND CORNER RECORDATION CERTIFICATE

Filing Requirement of Act 74, Mich. P.A. 1970

For corners in INGHAM (County) Located In: BUNKER HILL Corner Code ##

1. Public Land Survey	T 1N R 1E	G-9	
	T ___ R ___		
	T ___ R ___		
	T ___ R ___		
2. Property Controlling	S ___ T ___ R ___		
in Section	S ___ T ___ R ___		
3. Miscellaneous	S ___ T ___ R ___		
Property in Sec.	S ___ T ___ R ___		

Register of Deeds Stamp & File Number

4. Lot No. _____ , Recorded Plat _____
5. Private Claims _____

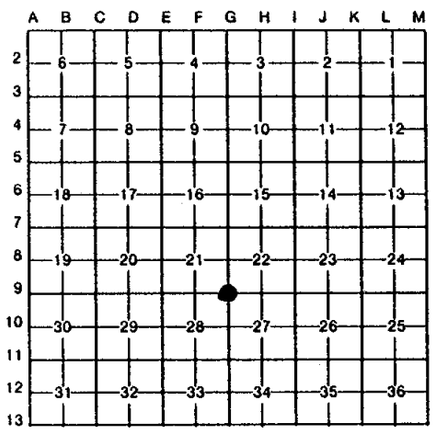

I, Maurice H. Mahieu, in a field survey on September 28, 19 94, do hereby certify that under requirements of P.A. 74, Michigan P.A. of 1970, the corner points mentioned in lines 1 and 2 above were in conformance with regulations and rules therefore as required in the current manual of survey instructions of the United States Department of the Interior, Bureau of Land Management or by a decree of a Court of Law and/or that the corner points mentioned in lines 3, 4 and 5 above were in conformance with the rules of the Michigan Board of Land Surveyors or by a Decree of a Court of Law; established, re-established, monumented, re-monumented, recovered, found as expressed below:

NOTE: Not more than 4 corners, all in the same town and range, may be recorded on this certificate.

A. Description of original monument and accessories and/or subsequent restoration:

1. Original GLO survey done by J.Wampler between January 30 and February 6, 1826. Set a post at a distance of 80.00 chains. Witnessed by: 26" Elm N 28 1/2 deg. E 49 1/2 links' 13" Elm N 38 1/2 deg. E. 59 links
2. Survey done by A. Jackson, County Surveyors, Nov. 23, 1841 (L-1, p.114). Witnesses same as GLO survey.
3. Unrecorded survey by Glen Fauser PS #18657, dated Dec.10,1988 states "Set 1/2" x 18" capped rebar, 60" W, Oak W 75.2' to N&W W.side; 26" Maple N 80 deg. W 10.3' to N&W on S.side. Corner is on top of S.Ditch Bank; C/L E/W Ditch in 10'; E&W fence S 1.5' measures 2650.13 to H-9; 2641.20 to G-8. Field notes by Fauser indicates 2638.01 to F-9.

B. Description of corner evidence found and/or method applied in restoring or reestablishing corner:

Found 1/2" iron rod and cap #18657 (Glen Fauser) at East side of 6" diameter stone. Stone and iron falls in downed East-West fence line and 3'± South of South bank of East-West ditch. Replaced 1/2" rod with 3/4" x 24" iron rod with cap P.A. 345, PS #28414. This surveyor accepts the location of 1/2" iron rod as position of corner based on no other evidence to dispute location.

C. Description of monument for corner and accessories established to perpetuate locating the position of the corner:

3/4" Iron Rod with cap "P.A. 345 #28414" Witnessed by:
Nail and Tag #28414 S. side 36" Basswood, n 75 deg. W 10.02 feet
Nail and Tag #28414 W side 8" Cherry, South 10.15 feet
Nail and Tag #28414 W side Oak Clump, S 45 deg. E 13.10 feet
Nail and Tag #28414 N side Oak Clump, S 75 deg. E 24.22 feet

STATE OF MICHIGAN
MAURICE H. MAHIEU
SURVEYOR NO. 28414
LICENSED PROFESSIONAL SURVEYOR

Signed by Maurice H. Mahieu #28414 Date 11-14-94

Surveyor's Michigan License No. _____

2717

P.A. 345 INGHAM COUNTY
PEER APPROVED 11/9/94 M

FORM APPROVED BY MICHIGAN STATE BOARD OF LAND SURVEYORS, JAN. 28, 1971
REVISED MAY 14, 1975
REVISED JAN., 1983