

Nov 22 11 47 AM '94

**LAND CORNER RECORDATION CERTIFICATE**  
**Filing Requirement of Act 74, Mich. P.A. 1970**

For corners in

INGHAM  
 (County)

Located In:

Corner Code ##

- |  |  |            |
|--|--|------------|
| 1. Public Land Survey  | T <u>IN</u> R <u>1E</u>                | <u>G-9</u> |
|  | T <u>   </u> R <u>   </u>              | <u>   </u> |
|  | T <u>   </u> R <u>   </u>              | <u>   </u> |
|  | T <u>   </u> R <u>   </u>              | <u>   </u> |
| 2. Property Controlling in Section                             | S <u>   </u> T <u>   </u> R <u>   </u> | <u>   </u> |
|  | S <u>   </u> T <u>   </u> R <u>   </u> | <u>   </u> |
| 3. Miscellaneous Property in Sec.                              | S <u>   </u> T <u>   </u> R <u>   </u> | <u>   </u> |
|  | S <u>   </u> T <u>   </u> R <u>   </u> | <u>   </u> |
| 4. Lot No. <u>          </u> , Recorded Plat <u>          </u> |  |            |
| 5. Private Claims <u>          </u>                            |  |            |

REGISTER OF DEEDS  
*Paul J. Johnson*  
 INGHAM COUNTY, MICH.

Register of Deeds Stamp &amp; File Number

I, Maurice H. Mahieu, in a field survey on October 10, 19 94, do hereby certify that under requirements of P.A. 74, Michigan P.A. of 1970, the corner points mentioned in lines 1 and 2 above were in conformance with regulations and rules therefore as required in the current manual of survey instructions of the United States Department of the Interior, Bureau of Land Management or by a decree of a Court of Law and/or that the corner points mentioned in lines 3, 4 and 5 above were in conformance with the rules of the Michigan Board of Land Surveyors or by a Decree of a Court of Law; established, re-established, monumented, re-monumented, recovered, found as expressed below:

**NOTE:** Not more than 4 corners, all in the same town and range, may be recorded on this certificate.

A. Description of original monument and accessories and/or subsequent restoration:

1. Original GLO Survey done by Joseph Wampler between January 30 and February 8, 1826. Post at corner of section at a distance of 80.00 chains, witnessed by:  
 20" W.O. S 22 deg. W 13 links  
 11" W.O. S 85 deg. W 23 links

2. Corner identified as a stone in a survey by A. P. Drake, County Surveyor, February 12 and 13, 1877 (V-3, P-125), Witnessed by:  
 6" Hickory N 86 deg. W 49 1/2 links

B. Description of corner evidence found and/or method applied in restoring or reestablishing corner:


(Over)

Found 1/2" rebar in Monument Box on centerline of Meridian Road. Checked witnesses of A-6 and they did not match with found rebar. Pulled dimension from Utility Pole, Hickory and Butternut of A-6. Dug in this location and found 1/2" iron rod encased in 4" dia. concrete as called for in A-6. Monument was 0.8' below road surface. Accepted monument as position of corner. The found 1/2" rebar was 0.6' West and 1.2' North of monument. Moved monument box to location of monument. Placed cap P.A. 345, P.S. #28414 on monument. Removed 1/2" bar and did not replace. This surveyor accepts the monument as the corner due to previous excavation and of occupation.

C. Description of monument for corner and accessories established to perpetuate locating the position of the corner:

Left Monument w/cap #P.S. 28414 - P.A. 345 in place and witnessed by:  
 Nail and Tag #28414 South side 18" Butternut, S 85 deg. E 32.45'  
 Nail and Tag #28414 North side 24" Hickory, West 32.20'  
 Nail and Tag #28414 Northeast side 15" Walnut, S 15 deg. E 104.14'  
 Nail and Tag #28414 in East side Utility Pole, S 05 deg. E 209.90'

Signed by




#28414

Date

11-9-94

Surveyor's Michigan License No.



FORM APPROVED BY MICHIGAN STATE BOARD OF LAND SURVEYORS, JAN. 28, 1971  
 REVISED MAY 14, 1975  
 REVISED JAN., 1983

2705

P.A. 345 INGHAM COUNTY  
 PEER APPROVED 11/12/94 M

## A. (Continued)

3. Corner referred to in a survey by E. A. Calkins, County Surveyor, November 15 and 16, 1901 (V-5, P-156).
4. Corner identified as a stone and crockery in the records of Consumer's Power Company, June 8, 1968. Witnessed by:
  - 12" Oak, NNW 51.8'
  - 10" Ash, SSW 59.1'
  - 18" Oak, East 116.1'
5. Corner identified a 1/2" x 24" iron in records of Ingham County Road Commission, revised Grid Map, 1972. Witnessed by:
  - 14" Hickory, East 43.45'
  - 30" Oak, West 32.11'
  - 18" Oak, Northwest 38.30'
6. Corner recorded and remonumented, Ronnie M. Lester, Land Surveyor, P.S. 18998, November 7, 1979 Survey (L-5, P-339). Corner was re-established by ICRP crew. Excavated a hole 10' x 10' to an average depth of 2.8' in the centerline of Meridian Road and in tree/fence line to East and West. Found pointed stone directly below found 1/2" bar. Accepted pointed stone for corner. Set 4" x 36" concrete monument with 1/2" x 38" rerod and cap #18998 with concrete collar and cover in location of pointed stone. Measured South 2,627' +/- to C-10. Witnessed by:
  - Nail and Tag #18998, South side 15" Butternut, ESE, 32.40'
  - Nail and Tag #18998, North side 24" Hickory, West, 32.07'
  - Nail and Tag #18998, East side 15" Ash, Southeast, 69.65'
  - Nail and Tag #18998, West side Power Pole, SSE, 210.53'

LAND CORNER RECORDATION CERTIFICATE  
Filling Requirement of Act 74, Mich. P.A. 1970

For corners in  
BUNKER HILL TOWNSHIP  
INGHAM COUNTY

Located In: Corner Code #

1. Public Land Survey

T 1N R 1E C-10

2. Property Controlling  
In Section

S T R

3. Miscellaneous  
Property in Sec.

S T R

B:13 P:5 11/17/06 8:31 AM Pages: 2  
2006-057982 LAND CORNERS Receipt #19658  
Paula Johnson, Ingham County, Michigan



Register of Deeds Stamp & File Number

4. Lot No. \_\_\_\_\_, Recorded Plat \_\_\_\_\_  
5. Private Claims \_\_\_\_\_

I, Wendy S. Parsons, in a field survey on APRIL 26, 2006 do hereby state that under requirements of P.A. 74, Michigan P.A. of 1970, the corner points mentioned in lines 1 and 2 above were in conformance with regulations and rules therefore as required in the current manual of survey instructions of the United States Department of the Interior, Bureau of Land Management or by decree of a Court of Law and/or that the corner points mentioned in lines 3, 4 and 5 above were in conformance with the rules of the Michigan Board of Land Surveyors or by a Degree of a Court of Law; established, re-established, monumented, recovered, found as expressed below:

NOTE: Not more than 2 corners, all in the same town and range, may be recorded on this certificate.

A. Description of original monument and accessories and/or subsequent restoration:

1. JAN 30-FEB 8, 1826 - GLO - PG 37 - JOSEPH WAMPLER  
SET 1/2 MILE POST  
ELM 20" S68 1/2 W 31 LINKS (23.34')  
ASH 6" S32 E 21 LINKS (20.67')  
C10 - C11 = 40 CHAINS (2640'), C10 - C9 = 40 CHAINS (2640')

2. FEB 12-13, 1877 - BOOK 3, PAGE 23 - A.P. DRAKE, COUNTY SURVEYOR  
THIS CORNER WAS EXTINGUISHED AND WAS REESTABLISHED ACCORDING TO LAW. RUN BY THE TRUE MERIDIAN. MAG VAR 1°55' EAST  
POST  
SWAMP OAK 8" S51 W 44 1/2 LINKS (29.67')  
BLACK OAK 12" N56 E 136 1/2 LINKS (91.16')  
C10 - A10 = 35.32 CHAINS (2331.12')

CONTINUED ON BACK

B. Description of corner evidence found and/or method applied in restoring or reestablishing corner:

SEARCHED APPARENT LOCATION OF CORNER. FOUND 1/2" REBAR IN MONUMENT BOX AT INTERSECTION OF MERIDIAN ROAD (ASPHALT) AND FITCHBURG ROAD (ASPHALT). REMOVED MONUMENT BOX AND EXCAVATED TO 3 FEET. NO ADDITIONAL EVIDENCE OF CORNER. LOCATED FOUR WITNESSES THAT CORRESPOND WITH PREVIOUSLY RECORDED INFORMATION. INCLUDING A 45° OAK THAT MAY BE THE 18" OAK NOTED IN THE INGHAM COUNTY ROAD COMMISSION NOTES LISTED IN SECTION A5 ABOVE. REPLACED 1/2" REBAR WITH 3/4" X 24" SOLID BAR AND 2-1/2" ALUMINUM CAP MARKED PA 345 INGHAM COUNTY AND STAMPED PS 47969 IN NEW MONUMENT BOX IN ASPHALT PAVEMENT AT INTERSECTION OF MERIDIAN ROAD AND FITCHBURG ROAD.

MEASURED IN 2006 AS C10 - A10 = 2334.07', C10 - C9 = 2626.80', C10 - D10 = 2633.92', C10 - C11 = 2631.18',  
C10 - E10 = 5279.08'

C. Description of monument for corner and accessories established to perpetuate locating the position of the corner:

REPLACED 1/2" REBAR WITH 3/4" X 24" SOLID BAR AND 2-1/2" ALUMINUM CAP MARKED PA 345 INGHAM COUNTY AND STAMPED PS 47969 IN NEW MONUMENT BOX IN ASPHALT PAVEMENT AT INTERSECTION OF MERIDIAN ROAD AND FITCHBURG ROAD.

WEST 33.00' FOUND IRON AND CAP #18657  
N24°W, 87.65' TOP CENTER OF PHONE RISER  
N45°E, 54.57' TOP CENTER OF PHONE BOX  
S75°E, 114.84' FOUND 6" NAIL NORTH SIDE 45° OAK  
S22°E, 89.82' NAIL & TAG #28414, NE SIDE MAPLE CLUMP  
S80°W 217.02' SET REMON NAIL & TAG ON NORTH SIDE OF UTILITY POLE  
N80°W 156.51; NORTHEAST CORNER OF GARAGE (NO ADDRESS POSTED)

REMON NAIL & TAG = SET MAGNETIC NAIL AND 1-1/2" ALUMINUM TAG STAMPED "INGHAM COUNTY WITNESS PA 345"

Signed by Wendy S. Parsons

Date 11/6/06

Surveyor's Michigan License No. 47969

	A	B	C	D	E	F	G	H	I	J	K	L	M
1													
2	6		5		4		3		2		1		
3													
4	7		8		9		10		11		12		
5													
6	18		17		16		15		14		13		
7													
8	19		20		21		22		23		24		
9													
10	30		29		28		27		26		25		
11													
12	31		32		33		34		35		36		
13													



INGHAM COUNTY  
BUNKER HILL  
T1N-R1E  
C10

3. NOV 15-16, 1901 - BOOK 1, PAGE 156 - E.A. CALKINS, COUNTY SURVEYOR  
STUMP OF O.B. RESURVEY, GOOD SET STONE AND CROCKERY. F.W.  
WHITE OAK 8", N19½W, 78½ LINKS (52.26')  
ASH 6", S16°W 89½ LINKS (56.66')  
C10 - A10 = 35.26 CHAINS (2327.16')

4. CETA FILES - NO INFORMATION FOUND

5. JAN. 1, 1972 - INGHAM COUNTY ROAD COMMISSION NOTES

IRON, CROCKERY  
14" HICKORY WNW 34.'  
8" OAK SSE 43.0'  
14" OAK SW 50.5'  
STONE CROCKERY  
12" OAK NNW 51.8'  
10" ASH SSW 59.1'  
18" OAK E. 116.5'

6. JUN 18, 1973 - PA 132 - LIBER 1, PAGE 772 - GLENN A. FAUSER, L.L.S. #18657

FOUND IRON ROD 1' W. OF RD  
ST. SIGN N44°E 56.09'  
STOP SIGN N77°E 66.10'  
TEL - CABLE BOX N22°E 87.7'  
RD. SIGN(S. POST) WEST 15.65'

7. OCT 27, 1978 - PA 74 - LIBER 5, PAGE 58 - GLENN A. FAUSER, L.L.S. #18657

A.  
B. C-10 FOUND 5/8" REROD IN C/L MERIDIAN RD.  
C. C-10 5/8" REROD  
WEST END OF CULVERT, N75°W, 27.0'  
TELE-CABLE BOX, N45°E, 54.5' TO TOP CENTER  
TELE-CABLE BOX, N25°E, 87.82' TO TOP CENTER  
34" OAK S75°E, 114.92' TO SPIKE ON N. SIDE

8. JUL 11, 1979 - PA 132 - LIBER 3, PAGE 1030 - GLENN A. FAUSER, L.L.S. #18657

FOUND IRON ROD 1' W OF ROAD  
ST. SIGN N44°E 56.09'  
STOP SIGN N77°E 66.10'  
TELE-CABLE BOX N22°E 87.7'  
RD. SIGN(S. LEG) WEST 15.65'

9. MAR 29, 1988 - PA 132 - LIBER 6, PAGE 198 - LARRY A. BRYAN, L.L.S. #25832

FOUND 5/8" BAR IN CENTERLINE OF MERIDIAN & FITCHBURG ROADS, LIBER 5, PAGE 58  
WEST END OF CULVERT, N75°W, 27.0'  
TELE-CABLE BOX, N45°E, 54.5' TO TOP CENTER  
FOUND SPIKE IN N. SIDE 36" OAK S75°E, 114.92'

10. AUG 2, 2001 - PA 132 - LIBER 8, PAGE 927 - MAURICE H. MAHIEU, L.L.S. #28414

FOUND. 5/8" IRON ROD IN MONUMENT BOX  
WITNESSES:

N&T #28414 W. SIDE MAPLE CLUMP S22°E 89.82'  
SPIKE N. SIDE 48" OAK S73°E 114.75'  
C/L TOP 12" CMP, N36°E 57.51'  
C/L TOP TELEPHONE BOX, N24°E 87.67'

C10 - INTERSECTION OF FITCHBURG & NIMS ROADS = 2825.36'. C10 - E10 = 5279.04'

11. APR 19, 2004 - PA 132 - LIBER 9, PAGE 99 - MAURICE H. MAHIEU, L.L.S. #28414

5/8" IRON ROD IN MON. BOX WITNESSES:

N&T #28414 W. SIDE MAPLE CLUMP, S22°E, 89.82'  
SPIKE N. SIDE 48" OAK, S73°E, 114.75'  
C/L TOP 12" CMP, N36°E, 57.51'  
C/L TOP TELEPHONE BOX, N24°E, 87.67'

SURVEY SHOWS FOUND IRON #18657 33 FEET WEST OF CORNER C10

12. NO FURTHER EVIDENCE FOUND



LAND CORNER RECORDATION CERTIFICATE  
Filing Requirement of Act 74, Mich. P.A. 1970

For corners in BUNKERHILL TOWNSHIP

INGHAM COUNTY

Located In:

Corner Code #

1. Public Land Survey

T 1N R 1E

C-11

2. Property Controlling  
in Section

S T R

3. Miscellaneous  
Property in Sec.

S T R

Paula Johnson  
INGHAM COUNTY  
REGISTER OF DEEDS  
OFFICIAL SEAL



L-11 P-65

CRNR 17.00

2003-096816

2003-096816

Page: 1 of 2

10/31/2003 08:12A

Register of Deeds Stamp & File Number

4. Lot No. \_\_\_\_\_, Recorded Plat \_\_\_\_\_

5. Private Claims \_\_\_\_\_

I, Maurice H. Mahieu, in a field survey on May 22, 2003, do hereby state that under requirements of P.A. 74, Michigan P.A. of 1970, the corner points mentioned in lines 1 and 2 above were in conformance with regulations and rules therefore as required in the current manual of survey instructions of the United States Department of the Interior, Bureau of Land Management or by a decree of a Court of Law and/or that the corner points mentioned in lines 3, 4 and 5 above were in conformance with the rules of the Michigan Board of Land Surveyors or by a Decree of a Court of Law; established, re-established, monumented, recovered, found as expressed below:

NOTE: Not more than 2 corners, all in the same town and range, may be recorded on this certificate.

	A	B	C	D	E	F	G	H	I	J	K	L	M
1													
2	6		5		4		3		2		1		
3													
4	7		8		9		10		11		12		
5													
6	18		17		16		15		14		13		
7													
8	19		20		21		22		23		24		
9													
10	30		29		28		27		26		25		
11													
12	31		32		33		34		35		36		
13													

A. Description of original monument and accessories and/or subsequent restoration:

- Original monument set by J. Wampler January 30, 1826; 80.00 chains set a corner post at the corner of Section 29, 30, 31 and 32; Hickory 15 S 50° W 29; Elm 16 S 72° E 21 1/2.
- County Surveyor A. Jackson in Liber 3, Page 70 on August 7, 1856 performed survey and witnessed C-11 by Hickory 16 S 50° W 29 and Elm 16 S 70° E 21 12.
- County Surveyor R. J. Robb on April 20, 1911 in Book 2, Page 270 indicates corner as "Dug for NW Corner, Sec. 32 (NE Sec. 31) and found old stake hole. Set Iron for corner....." No Witnesses given.

(Continued On Back)

B. Description of corner evidence found and/or method applied in restoring or reestablishing corner:


Found small railroad spike in monument box. Removed spike and dug down 1.5 feet. Found no other evidence. Set 3/4" x 24" smooth form pin with cap #PA 345, PS #28414 in monument box in centerline of Meridian Road at location of spike. Found no other evidence to dispute location of spike. Spike is best position for perpetuation of corner.

C. Description of monument for corner and accessories established to perpetuate locating the position of the corner:

3/4" x 24" smooth form pin with aluminum cap stamped PA 345, PS #28414, witnessed by:  
Found Nail and Tag #25832 (L. Bryan) East side 24" Oak S 25° W 77.87 feet  
Found Nail and Tag #25832 (L. Bryan) West side 66" Oak S30° E 49.15 feet  
Found Nail and Tag #18994 South side Fence Post, West 31.39 feet  
Found Nail and Tag #25832 North side Fence Post N 85° W 31.93 feet  
Found Nail and Tag #25832 NE side 10" Oak N 60° W 30.82 feet  
Found Nail and Tag #25832 North side 36" Oak, East 50.85 feet  
Found Iron Axle, East 29.76 feet

Signed by Maurice H. Mahieu  
Surveyor's Michigan License No. 28414.

Date 7-03-03



FORM APPROVED BY MICHIGAN STATE BOARD OF PROFESSIONAL SURVEYORS, JAN. 28, 1971

REVISED MAY 14, 1975

REVISED JAN, 1983

REVISED OCT, 1995

P.A. 345 INGHAM COUNTY  
PEER APPROVED: 6/17/2003 RL

4. An Act 74 LCRC by D. Scott PS #12029 recorded in Liber 3, Page 151, July 11, 1974 found patched 4' square hole in black top with 1/2" iron rod in center NE Corner Sec. 31, T1N, R1E, Witnessed by: Fence Corner Post N 88° W 31.00'; 7" Black Oak S 26° W 77.88'; Iron Axle East 30.00 feet; 42" Black Oak S 25° E 50.84 feet; 22" Black Oak S 78° E 50.36 feet.
5. An Act 132 survey by D. Scott PS #12029 recorded in Liber 2, Page 94, NE Corner of Section 31, T1N, R1E, Found 1/2" iron rod. N 88° W 31.00' Fence Corner Post; East 30.00' Iron Axle; S 26° W 77.88' 7" Black Oak; S 25° E 50.84' 42" Black Oak; S 78° E 50.36' 22" Black Oak. Measured 2,627.02 feet to C-12.
6. An Act 132 survey in Liber 6, Page 535 on November 28, 1990 by Ron Helsel PS #18994 notes Liber 3, Page 157 (A-4).
7. An Act 132 survey by Ron Helsel PS #18994 recorded in Liber 7, Page 145 on April 8, 1994 Found 1/2" iron rod in monument box in centerline of Meridian Road on East-West fence line. Witnessed by: 18" Black Oak S 26° W 78.00'; 60" Black Oak S 25° E 48.63'; 30" Black Oak S 85° E 50.50'; Found iron axle East 29.83'; Found fence corner post N 88° W 31.47'. Measured 2,627.10 feet.
8. An Act 132 survey by M. Mahieu PS #28414 on May 29, 1996 in Liber 7, Page 798. Witnesses corner same as A-4. Measured 2,626.95 feet to C-12.



2003-096816  
Page: 2 of 2  
10/31/2003 08:12A

FILED

Nov 22 11 48 AM '94

**LAND CORNER RECORDATION CERTIFICATE**  
**Filing Requirement of Act 74, Mich. P.A. 1970**  
**BUNKER HILL**

For corners in

INGHAM

(County)

Located In:

Corner Code ==

REGISTER OF DEEDS

INGHAM COUNTY, MICH.

1. Public Land Survey

T 1N R 1E

D-9

T R

T R

T R

T R

2. Property Controlling  
in Section

S T R

S T R

3. Miscellaneous  
Property in Sec.

S T R

S T R

Register of Deeds Stamp &amp; File Number

4. Lot No. , Recorded Plat

5. Private Claims

	A	B	C	D	E	F	G	H	I	J	K	L	M
2	6		5		4		3		2		1		
3													
4	7		8		9		10		11		12		
5													
6	18		17		16		15		14		13		
7													
8	19		20		21		22		23		24		
9													
10	30		29		28		27		26		25		
11													
12	31		32		33		34		35		36		
13													

I, Maurice H. Mahieu, in a field survey on October 28, 1994, do hereby certify that under requirements of P.A. 74, Michigan P.A. of 1970, the corner points mentioned in lines 1 and 2 above were in conformance with regulations and rules therefore as required in the current manual of survey instructions of the United States Department of the Interior, Bureau of Land Management or by a decree of a Court of Law and/or that the corner points mentioned in lines 3, 4 and 5 above were in conformance with the rules of the Michigan Board of Land Surveyors or by a Decree of a Court of Law; established, re-established, monumented, re-monumented, recovered, found as expressed below:

**NOTE: Not more than 4 corners, all in the same town and range, may be recorded on this certificate.**

A. Description of original monument and accessories and/or subsequent restoration:

Original GLO notes done by J. Wampler between January 30 and February 6, 1826. Set 1/4 post at an average distance of 40.12 chains. Witnessed by:

20" Elm N 30 1/2 deg. W 116 links

21" Ash N 79 deg. W. 139 links

B. Description of corner evidence found and/or method applied in restoring or reestablishing corner:

No recorded evidence of location could be found from the time of the original GLO corner. This surveyor determined this corner to be lost. Set 3/4" x 24" iron rod with cap PA 345, PS 28414 by single proportionate measurement between C-9 and E-9. Measured west 2637.80 feet; East 2637.80 feet North 5245.08 to D-7. Corner falls 8.5' South of East-West fence line in low wet area. Set three large stones and metal fence post adjacent to iron rod.

C. Description of monument for corner and accessories established to perpetuate locating the position of the corner:

Set 3/4" x 24" Iron Rod with cap "P.A. 345 #28414" Witnessed by:

Nail and Tag #28414 S. side 54" Maple, West, 18.46'

Nail and Tag #28414 W side 10" Elm, S 20 deg. E. 5.10'

Nail and Tag #28414 E. side 20" Maple, S 20 deg. W, 30.60'

Nail and Tag #28414 E. side 10" Ash, S 22 deg. W 27.38'



Signed by

*Maurice H. Mahieu*

Date

11-14-94

Surveyor's Michigan License No.

#28414

FORM APPROVED BY MICHIGAN STATE BOARD OF LAND SURVEYORS, JAN. 28, 1971  
 REVISED MAY 14, 1975  
 REVISED JAN., 1983

P.A. 345 INGHAM COUNTY

DEER APPROVED

11/9/94

2708

For corners in  
BUNKER HILL TOWNSHIP  
INGHAM COUNTY

## 1. Public Land Survey

## 2. Property Controlling In Section

S      T — R —

**3. Miscellaneous  
Property in Sec.**

S T R

B:13 P:2 11/14/06 9:02 AM Page: 1  
2006-057178 LAND CORNERS Receipt #19436  
Paula Johnson, Ingham County, Michigan

**Register of Deeds Stamp & File Number**

4. Lot No. \_\_\_\_\_, Recorded Plat \_\_\_\_\_  
5. Private Claims \_\_\_\_\_

I, Wendy S. Parsons, in a field survey on October 6, 2006 do hereby state that under requirements of P.A. 74, Michigan P.A. of 1970, the corner points mentioned in lines 1 and 2 above were in conformance with regulations and rules therefore as required in the current manual of survey instructions of the United States Department of the Interior, Bureau of Land Management or by decree of a Court of Law and/or that the corner points mentioned in lines 3, 4 and 5 above were in conformance with the rules of the Michigan Board of Land Surveyors or by a Degree of a Court of Law; established, re-established, monumented, recovered, found as expressed below:

**NOTE: Not more than 2 corners, all in the same town and range, may be recorded on this certificate.**

**A. Description of original monument and accessories and/or subsequent restoration:**  
**1. NOT SET BY GLO**

## 2. NO COUNTY SURVEYOR RECORDS FOUND

3. JUN 19-23, 1978, - C.E.T.A FILES - LARRY A. BRYAN, L.L.S. #18657  
BEGAN EXC. 274.36' WEST OF T.P. 12, 100 REMOVED ASPH. SQUARES & BEGAN  
REMOVING GRAVEL. WENT THRU 3 LAYERS OF SOIL THEN CAME UPON ANOTHER  
LAYER OF ASPHALT RD. 2.25' BELOW THE SURFACE OF THE FIRST ROAD. AFTER  
CONFRONTING WITH LARRY BRYAN WE DECIDED TO CLOSE THE HOLE UNTIL A  
CREW COULD COME TO CUT THRU THE OTHER ASPH. LAYER.  
SEARCH AREA WAS 206.5' WEST OF CENTERLINE OF NIMS ROAD ALONG THE  
CENTERLINE OF FITCHBERG ROAD  
NO EVIDENCE FOUND. CORNER CONSIDERED LOST BY R. LESTER 5/4/1979 -  
EXCAVATION NEVER FINISHED.  
HANDWRITTEN NOTE: CORNER LOST IN 9/30/1980

#### 4. NO ADDITIONAL INFORMATION FOUND

**B. Description of corner evidence found and/or method applied in restoring or reestablishing corner:**

SEARCHED AREA OF CETA EXCAVATION. NO EVIDENCE OF CORNER LOCATED. SET CENTER OF SECTION 29 AT THE INTERSECTION OF THE EAST-WEST 1/4 LINE AND THE NORTH-SOUTH 1/4 LINE. SET 3/4" X 24" SOLID BAR WITH ALUMINUM INGHAM COUNTY REMONUMENTATION CAP STAMPED "INGHAM COUNTY PA 345 49769" IN A MONUMENT BOX IN ASPHALT PAVEMENT, 1.5 FEET SOUTH OF THE NORTH EDGE OF FITCHBERG ROAD AND 193 WEST OF THE CENTERLINE OF NIMS ROAD.

MEASURED IN 2006 AS D10 - D9 = 2633.12'; D10-E10 = 2645.16'; D10 - D11 = 2632.69'; D10 - C10 = 2633.92'

C. Description of monument for corner and accessories established to perpetuate locating the position of the corner:

SET CENTER OF SECTION 29 AT THE INTERSECTION OF THE EAST-WEST 1/4 LINE AND THE NORTH-SOUTH 1/4 LINE.  
SET 3/4" X 24" SOLID BAR WITH ALUMINUM INGHAM COUNTY REMONUMENTATION CAP STAMPED "INGHAM COUNTY  
PA 345 49769" IN A MONUMENT BOX IN ASPHALT PAVEMENT, 1.5 FEET SOUTH OF THE NORTH EDGE OF FITCHBERG  
ROAD AND 193 WEST OF THE CENTERLINE OF NIMS ROAD.

S70°E 67.3' SET REMON NAIL & TAG ON NORTH SIDE MULTIPLE BOX ELDER  
S45°W 144.48' SET REMON NAIL & TAG ON NORTHWEST SIDE 16" POPLAR  
S70°W 145.00' SET REMON NAIL & TAG ON NORTH SIDE 14" OAK  
N85°W 121.73' SET REMON NAIL & TAG ON SOUTH SIDE 12" ELM

P.A. 345 INGHAM COUNTY  
PEER APPROVED: 10/24/2006 *RL*

REMON NAIL & TAG = SET MAGNETIC NAIL AND 1-1/2 " ALUMINUM TAG STAMPED "INGHAM COUNTY WITNESS PA 345"

Signed by W/S/K

Date 11/02/06

Surveyor's Michigan License No. 47969

FORM APPROVED BY MICHIGAN STATE BOARD OF PROFESSIONAL SURVEYORS, JAN. 28, 1971  
REVISED MAY 14, 1976  
REVISED JAN., 1983  
REVISED OCT., 1985



LAND CORNER RECORDATION CERTIFICATE  
Filing Requirement of Act 74, Mich. P.A. 1970

For corners in BUNKERHILL TOWNSHIP

INGHAM COUNTY

Located In:

Corner Code #

1. Public Land Survey

T 1N R 1E  
T R  
T R  
T R  
S T R  
S T R  
S T R  
S T R

D-11

Paula Johnson-  
INGHAM COUNTY  
REGISTER OF DEEDS  
OFFICIAL SEAL



L-11 P-324

CRNR 17.00

2004-073081

2. Property Controlling  
in Section

3. Miscellaneous  
Property in Sec.



2004-073081  
Page: 1 of 2

12/01/2004 09:11 A

Register of Deeds Stamp & File Number

4. Lot No. \_\_\_\_\_, Recorded Plat \_\_\_\_\_

5. Private Claims

I, Maurice H. Mahieu, in a field survey on July 14, 2004 do hereby state that under requirements of P.A. 74, Michigan P.A. of 1970, the corner points mentioned in lines 1 and 2 above were in conformance with regulations and rules therefore as required in the current manual of survey instructions of the United States Department of the Interior, Bureau of Land Management or by a decree of a Court of Law and /or that the corner points mentioned in lines 3, 4 and 5 above were in conformance with the rules of the Michigan Board of Land Surveyors or by a Decree of a Court of Law; established, re-established, monumented, recovered, found as expressed below;

NOTE: Not more than 2 corners, all in the same town and range, may be recorded on this certificate.

	A	B	C	D	E	F	G	H	I	J	K	L	M
1													
2	6		5		4		3		2		1		
3													
4	7		8		9		10		11		12		
5													
6	18		17		16		15		14		13		
7													
8	19		20		21		22		23		24		
9													
10	30		29		28		27		26		25		
11													
12	31		32		33		34		35		36		
13													

A. Description of original monument and accessories and/or subsequent restoration:

1. Original monument set by Joseph Wampler Feb 3, 1826. At 40.00 chains (2640') set 1/2 mile post witnessed by elm 20" S68.5°W 31 links (20.46') ash 6" S32E° 21links (13.86')

2. T. J. Brown Dep. Surveyor in Volume C, Page 12 of County Surveyors Notes, on Feb. 1848 shows corner. No information on monumentation or witnesses. Measured 40 chains (2640') to D-12 and 39.83 chains (2628.78') to E-11

3. Survey of Section 32 by R.J. Robb, in Volume 2, Page 270 of County Survey Records on April 20, 1911, Notes elm stake at North 1/4 Corner of Sec. 32. North line of Section 32 measured 79.94 Ch (5276.04')

(Continued On Back)

B. Description of corner evidence found and/or method applied in restoring or reestablishing corner:

Found 1/2" pipe in rock pile in old fallen down east-west fence line. Found witnesses same as A-6. Accepted corner based on placement of corner by Ron Helsel, PS #18994 which is a perpetuation of RJ Robb's corner. No excavation work was done due to previous work by Helsel. Replaced 1/2" pipe with 3/4" x 24" smooth rod with 2 1/2" aluminum cap stamped "PA345 PS28414".

C. Description of monument for corner and accessories established to perpetuate locating the position of the corner:

3/4" x 24" smooth iron rod with 2 1/2" aluminum cap stamped "PA345 PS 28414" in place of found 1/2" pipe. Witnessed by:

Found nail and tag #28414 south side 18" Cherry N80°W 47.66'

Found nail and tag #18994 west side 36" Oak S6°W 9.77'

Found nail and tag #28414 south side double 15" Oak N84°W 37.93'

Found nail and tag #25832 (Larry Bryan) south side 15" Oak S74°E 55.46'


Found nail and tag #28414 northwest side 10" Maple N69°E 20.65'

Signed by

*Maurice H. Mahieu*

Maurice H. Mahieu

Date



Surveyor's Michigan License No. 28414

P.A. 345 INGHAM COUNTY  
PEER APPROVED 8/31/2004 ML

4. An act 132 survey by Ron Helsel PS#18994 recorded in Liber 6 page 535 on Nov. 28, 1990. Found ½" pipe in stones on East-West fence row, witnessed by nail and tag, 36" twin oak, South 9.65'. Nail and tag 12" oak, N80°E 37.82'. Nail and tag 12" cherry, N80°W 47.67'. Measured 2635.62' to C-11 and 2624.90' to D-12
5. An Act 74 LCRC by Ron Helsel PS#18994 recorded in Liber 7 page 218 on Nov 28, 1990. "Found remnants of decayed anchor post in stone pile ± 2' deep, with a plow blade and pointed blue rock on tree and fence row East and West on extended tree and fence row South. Measures 2635.62' in close accord with R.J. Robb survey (2638') Set ½" pipe in center of anchor post and stones." Witnessed by nail and tag 36" twin oak south, 9.65', nail and tag 12" oak N80°E, 37.82' nail and tag 12" cherry N80°W, 47.67'
6. An Act 132 survey by Maurice Mahieu PS #28414 recorded in Liber 7 Page 798 on May 29, 1996. Same monumentation and witnesses as (A-5). Measured 2624.95' to D-12 and 2638.55' to C-11.
7. An Act 132 survey by Maurice Mahieu PS #28414 recorded in Liber 8 Page 925 on Nov 22, 2001. Found ½" iron pipe in circle of stones. Witnessed by N&T #18994 W. side 42" Oak, S5°E 9.75'; N&T #28414 NW side 15" Maple, N74°W 20.64'; N&T #28414 S. Side twin 18" Oak, N80°E 37.90'; N&T #28414 S. side 24" Cherry, N80°W 47.67'. Measured 2624.83' to D-12



2004-073081

Page: 2 of 2

12/01/2004 09:11 A

LAND CORNER RECORDATION CERTIFICATE  
Filing Requirement of Act 74, Mich. P.A. 1970  
BUNKER HILL

Nov 22 11 48 AM '94

REGISTER OF DEEDS

INGHAM COUNTY, MICH.

For corners in

INGHAM

(County)

Located In:

Corner Code ##

- |                                    |           |     |
|------------------------------------|-----------|-----|
| 1. Public Land Survey              | T 1N R 1E | E-9 |
|                                    | T R       |     |
|                                    | T R       |     |
|                                    | T R       |     |
| 2. Property Controlling in Section | S T R     |     |
|                                    | S T R     |     |
| 3. Miscellaneous                   | S T R     |     |
| Property in Sec.                   | S T R     |     |

Register of Deeds Stamp &amp; File Number

4. Lot No. \_\_\_\_\_, Recorded Plat \_\_\_\_\_  
5. Private Claims \_\_\_\_\_

I, Maurice H. Mahieu, in a field survey on June 21, 1994, do hereby certify that under requirements of P.A. 74, Michigan P.A. of 1970, the corner points mentioned in lines 1 and 2 above were in conformance with regulations and rules therefore as required in the current manual of survey instructions of the United States Department of the Interior, Bureau of Land Management or by a decree of a Court of Law and/or that the corner points mentioned in lines 3, 4 and 5 above were in conformance with the rules of the Michigan Board of Land Surveyors or by a Decree of a Court of Law; established, re-established, monumented, re-monumented, recovered, found as expressed below:

NOTE: Not more than 4 corners, all in the same town and range, may be recorded on this certificate.

## A. Description of original monument and accessories and/or subsequent restoration:

- Original GLO survey done by Joseph Wampler between January 30 and February 8, 1826. "Set a post at a distance of 80.00 chains" distance of 80 chains, witnessed by:  
11" Tamarack S 51° W 86  
12" Tamarack S 40 1/2° E 213
- T. J. Brown utilized corner February 10, 1848 in survey by county surveyor. No Witnesses given. Liber 3, Page 178, Ingham County Surveyors Records.

B. Description of corner evidence found and/or method applied in restoring <sup>(Over)</sup> or reestablishing corner:

Found 1" x 24" iron bar in North-South-East and West fenceline, area is low and wet, corner falls 22 feet West of centerline of North running drain and 10 feet South of East running drain. Found 4 of Ron Lester's witnesses A-3. Accepted 1" iron bar as position of corner, based on work performed by Ron Lester and no other evidence to displace location of corner. Removed 1" bar and set 3/4" x 24" smooth bar with cap P.A. 345, P.S. #28414.

## C. Description of monument for corner and accessories established to perpetuate locating the position of the corner:

3/4" x 24" Iron Rod was left in position and witnessed by:  
Nail and Tag #18998 East Side 28" Maple, N 30° W 25.62'  
Nail and Tag #18998 Northeast Side Twin 12" Maples, S 70° W 31.02'  
Nail and Tag #18998 South Side 36" Maple, S 75° E 45.73'  
Nail and Tag #18998 North Side 28" Maple, S 20° W 43.09'  
Found 1/2" iron rod N 65° E 23.57 feet w/Lath #P5 07-30



Signed by

*Maurice H. Mahieu*  
#28414

Date

11-9-94

Surveyor's Michigan License No.

FORM APPROVED BY MICHIGAN STATE BOARD OF LAND SURVEYORS, JAN. 28, 1971  
REVISED MAY 14, 1975  
REVISED JAN., 1983

P.A. 345 INGHAM COUNTY

PEER APPROVED 10/12/94

2711

## A. (Continued)

3. Recorded and remonumented in July 24, 1990, Field Survey by Ronnie M. Lester, Land Surveyor (L-7, P-186). Investigation of corner revealed old North-South fence line West of North-South ditch line. Set 1" x 24" steel bar. Prorated old distances between E-8 and E-10 on old North-South fence line. Corner falls 12' West of centerline of North ditch and 10' South of centerline of ditch to East. Measured North 2640.2', South 2640.2', East 2644.3'. Witnessed by:  
1" x 24" Steel bar 55 A-4165  
Nail & Tag in Blaze, East side 24" Soft Maple, 332° Az, 25.6'  
Nail & Tag in Blaze, Northeast side Twin 12" Soft Maple, 252° Az, 31.0'  
Nail & Tag in Blaze, North side 20" Soft Maple, 200° Az, 43.1'  
Nail & Tag in Blaze, Southwest side 24" Soft Maple, 113° Az, 45.8'
4. Corner referred to in July 1990 Act 132 survey (L-6, P-312) by Ronnie Lester P.S. #18998 with same witnesses as A-3.

LAND CORNER RECORDATION CERTIFICATE  
Filing Requirement of Act 74, Mich. P.A. 1970

For corners in  
BUNKER HILL TOWNSHIP  
INGHAM COUNTY

Located In: Corner Code #

1. Public Land Survey

T 1N R 1E E-10

2. Property Controlling  
In Section

S T R

3. Miscellaneous  
Property in Sec.

S T R

S T R

B:13 P:3 11/14/06 9:02 AM Page: 2  
2006-057179 LAND CORNERS Receipt #19436  
Paula Johnson, Ingham County, Michigan



Register of Deeds Stamp & File Number

4. Lot No. , Recorded Plat  
5. Private Claims

I, Wendy S. Parsons, in a field survey on April 26, 2006 do hereby state that under requirements of P.A. 74, Michigan P.A. of 1970, the corner points mentioned in lines 1 and 2 above were in conformance with regulations and rules therefore as required in the current manual of survey instructions of the United States Department of the Interior, Bureau of Land Management or by decree of a Court of Law and/or that the corner points mentioned in lines 3, 4 and 5 above were in conformance with the rules of the Michigan Board of Land Surveyors or by a Degree of a Court of Law; established, re-established, monumented, recovered, found as expressed below:

NOTE: Not more than 2 corners, all in the same town and range, may be recorded on this certificate.

A. Description of original monument and accessories and/or subsequent restoration:

1. JANUARY 30-FEB 8, 1826 - GLO - PG 37 - JOSEPH WAMPLER  
SET 1/2 MILE POST  
W. OAK 20" N79W 26 LINKS (8.67')  
W. OAK 16" N91/2E 35 LINKS (11.67')  
E10 - E11 = 40 CHAINS (2640'), E10 - E9 = 40 CHAINS (2640')

2. JANUARY 1, 1972 - INGHAM COUNTY ROAD COMMISSION NOTES  
IRON (1968)  
20" OAK WNW 45.41'  
12" ELM SW 34.05'  
16" BASSWOOD NE 83.45'  
NE COR ABUT NNW 18.54'

CONTINUED ON BACK

B. Description of corner evidence found and/or method applied in restoring or reestablishing corner:

SEARCHED APPARENT LOCATION OF CORNER. FOUND 1/2" PIPE IN MONUMENT BOX (MISSING LID) AT THE CENTERLINE OF FITCHBERG ROAD (ASPHALT). FENCE LINE OCCUPATION TO NORTH AND SOUTH. EXCAVATED TO 3.5 FEET AND FOUND NO FURTHER EVIDENCE OF CORNER. LOCATED 3 WITNESSES THAT CORRESPOND TO PREVIOUSLY RECORDED INFORMATION, INCLUDING TWO THAT CAN BE TRACED BACK TO STEPHENS 1973 PA 74 (SEE A3 ABOVE). REPLACED 1/2" PIPE WITH 3/4" X 24" SOLID BAR AND 2-1/2" ALUMINUM CAP MARKED PA 345 INGHAM COUNTY AND STAMPED PS 47969 IN EXISTING MONUMENT BOX IN ASPHALT PAVEMENT AT THE CENTERLINE OF FITCHBERG ROAD AND REPLACED LID.

MEASURED IN 2006 AS E10 - D10 = 2645.16, E10 - G10 = 5275.52', E10 - F10 (INTERSECTION OF 1/4 LINES) = 2636.06', E10 - F10 (STEPHENS POINT) = 2662.20'

C. Description of monument for corner and accessories established to perpetuate locating the position of the corner:

REPLACED 1/2" PIPE WITH 3/4" X 24" FORM PIN AND 2-1/2" ALUMINUM CAP MARKED PA 345 INGHAM COUNTY AND STAMPED PS 47969 IN EXISTING MONUMENT BOX AND REPLACED LID.

N 77°E 83.33' FOUND NAIL & TAG #28414 SOUTH SIDE 21" BASSWOOD  
SOUTH 26.10' FOUND NAIL & TAG (UNREADABLE) IN WEST SIDE OF FENCE POST  
S45°W, 53.94' FOUND NAIL & TAG #28414 IN NORTH SIDE TRIPLE ASH  
N56°W 44.32' FOUND NAIL & TAG #28414 EAST SIDE 10" HICKORY

P.A. 345 INGHAM COUNTY  
PEER APPROVED: 5/23/2006 RL

Signed by WSP

Date 11/02/06

Surveyor's Michigan License No. 47969

INGHAM COUNTY,  
BUNKER HILL  
T1N - R1E  
E10

3. SEPT 19, 1973 - PA 74 - LIBER 2, PAGE 581 -  
JAMES E. STEPHENS, L.L.S. #16053

- A. THE ORIGINAL MONUMENT AND ACCESSORIES WERE NOT FOUND
- B. AN IRON WAS FOUND IN THE CENTERLINE OF THE 1/4 LINE ROAD (FITCHBURG ROAD) AND ON A PROJECTION OF A FENCE AND SOUTH OF THE CORNER.
- C. THE IRON FOUND IN THE WEST 1/4 CORNER WAS LEFT IN POSITION WITH THE FOLLOWING WITNESSES:
  - SURVEY TAG IN THE SOUTH SIDE OF A 16" BASSWOOD TREE, N77°36'E, 83.45 FEET
  - SURVEY TAG IN THE NW SIDE OF 12" ELM TREE, S44°33'W, 34.05 FEET
  - SURVEY TAG IN THE SW SIDE OF A 20" OAK TREE, N56°47'W, 45.41 FEET

5. JUN 18, 1973 - PA 132 - LIBER 1, PAGE 772 -  
GLENN A. FAUSER, L.L.S. #18657  
FOUND 3/4" PIPE IN FITCHBURG RD.  
20" OAK N52°W, 45.30'  
16" ASH N69°E 83.2'  
NE COR. CULVERT N10°W 18.5'  
FENCE COR. POST SOUTH 25.9'  
E10 - INTERSECTION OF NIMS ROAD & FITCHBURG ROAD = 2452.00'

6. JUL 17, 1973 - PA 132 - LIBER 1, PAGE 842 -  
JAMES E. STEPHENS, L.L.S. #16053  
IRON PIPE WITNESSED WITH SURVEY TAG NAILED TO:  
SW SIDE 20" OAK TREE N56°47'W 45.41'  
S SIDE 16" BASSWOOD TREE N77°36'E 83.45'  
NW SIDE 12" ELM TREE S44°33'W 34.05'  
E10 - F10 = 2661.85'

7. APR 18, 1978 - C.E.T.A FILES - LARRY A. BRYAN, L.L.S. #18657  
FD. 1/2" PINCHED PIPE IN C/L FITCHBURG ON N&S FENCE LINE  
1) FD. N&T S. SIDE 16" BASSWOOD. N77°E, 83.43'  
2) FD. N&T NW SIDE 19" ELM S44W, 34.00'  
3) FD. NAIL SW SIDE 20" OAK, N56°W, 45.31'

8. APR 17, 1979 - PA 132 - LIBER 3, PAGE 1024 -  
GLENN A. FAUSER, L.L.S. #18657  
FOUND IRON PIPE  
N56°47'W 20" OAK 45.41'  
N77°36'E 16" BASSWOOD TREE 83.45'  
S44°33'W 12" ELM TREE 34.05'

9. APR 17, 1979 - PA 132 - LIBER 3, PAGE 1023 -  
GLENN A. FAUSER, L.L.S. #18657  
FOUND IRON PIPE  
N56°47'W 20" OAK 45.41'  
N77°36'E 16" BASSWOOD TREE 83.45'  
S44°33'W 12" ELM TREE 34.05'

10. MAY 9, 1979 - PA 132 - LIBER 4, PAGE 285 -  
RONALD W. KELLER, L.L.S. #20707  
FOUND IRON PIPE  
N56°47'W 20" OAK 45.41'  
N77°36'E 16" BASSWOOD TREE 83.45'  
S44°33'W 12" ELM TREE 34.05'

11. JUL 11, 1979 - PA 132 - LIBER 3, PAGE 1030 -  
GLENN A. FAUSER, L.L.S. #18657  
FOUND IRON PIPE  
N56°47'W 20" OAK 45.41'  
N77°36'E 16" BASSWOOD TREE 83.45'  
S44°33'W 12" ELM TREE 34.05'  
E10 - INTERSECTION OF NIMS ROAD & FITCHBURG ROAD = 2452.00'

12. OCT 15, 1979 - PA 74 - LIBER 5, PAGE 366 -  
GLENN A. FAUSER, L.L.S. #18657  
A. (NO INFORMATION PROVIDED)  
B. E-10 WEST 1/4 POST  
FOUND IRON PIPE  
C. E-10 WEST 1/4 POST  
N56°47'W, 20" OAK 45.41'  
N77°36'E, 16" BASS 83.45'  
S44°33'W 12" ELM 34.05'

13. MAR 29, 1988 - PA 132 - LIBER 6, PAGE 198 -  
LARRY A. BRYAN, L.L.S. #25832  
FOUND 3/4" PIPE IN MONUMENT BOX CENTERLINE OF FITCHBURG ROAD ON THE NORTH-SOUTH FENCE LINE, LIBER 2 PAE 581 AND LIBER 5 PAGE 366  
SET NAIL AND TAG ABOVE SCARS IN WITNESS TREES  
SET NAIL AND TAG SOUTH SIDE 20" OAK N50°W, 45.41'  
SET NAIL AND TAG SOUTH SIDE 16" BASSWOOD, N70°E, 83.43'  
SET NAIL AND TAG NORTHWEST SIDE 12" ELM STUMP, S45°W, 34.05'  
E10 - INTERSECTION OF NIMS ROAD & FITCHBURG ROAD = 2452.00'

14. AUG 2, 2001 - PA 132 - LIBER 8, PAGE 927 -  
MAURICE H. MAHIEU, L.L.S. #28414  
FOUND 1/2" IRON IN MONUMENT BOX  
WITNESSES:  
N&T #28414 S. SIDE 36" OAK, N52°W, 44.34'  
N&T #18998 N. SIDE TWIN 15" ASH, S62°W, 53.98'  
N&T #28414 E. SIDE 10" HICKORY, N9°E, 32.05'  
N&T #25832 S. SIDE 28" HICKORY, N79°E, 83.36'  
E10 - INTERSECTION OF NIMS ROAD & FITCHBURG ROAD = 2453.68'  
E10 - C10 = 5279.04'

15. JUN 2, 2004 - PA 132 - LIBER 9, PAGE 72 -  
MAURICE H. MAHIEU, L.L.S. #28414  
L.2, P. 581  
L.5, P. 366  
1/2" PIPE IN MON. BOX IN C/L FITCHBURG RD. ON NORTH-SOUTH FENCE LINE  
WITNESSES:  
N&T #25832 S. SIDE 18" BASSWOOD, N77°E, 83.45'  
N&T #25832 SW SIDE 22" OAK, N55°W, 45.39'  
N&T W. SIDE OF ANCHOR POST, SOUTH, 26.01'  
N&T NW SIDE 4' TALL STUMP, S45°W, 34.05'  
E10 - F10 (PROP. CONTROLLING CORNER) = 2662.32'  
E10 - F10 (HELD BY MAHIEU & HELSEL) = 2645.05'

16. NO FURTHER EVIDENCE FOUND



LAND CORNER RECORDATION CERTIFICATE  
Filing Requirement of Act 74, Mich. P.A. 1970

For corners in BUNKERHILL TOWNSHIP

INGHAM COUNTY

Located In:

Corner Code #

1. Public Land Survey

T 1 N R 1 E  
T R  
T R  
T R  
S T R  
S T R  
S T R  
S T R

E-11

Paula Johnson-  
INGHAM COUNTY  
REGISTER OF DEEDS  
OFFICIAL SEAL



L-11 P-328

CRNR 14.00

2004-073083

2004-073083

Page: 1 of 1

12/01/2004 09:11 A

Register of Deeds Stamp & File Number

4. Lot No. \_\_\_\_\_, Recorded Plat \_\_\_\_\_

5. Private Claims \_\_\_\_\_

I, Maurice H. Mahieu, in a field survey on October 4, 2004, do hereby state that under requirements of P.A. 74, Michigan P.A. of 1970, the corner points mentioned in lines 1 and 2 above were in conformance with regulations and rules therefore as required in the current manual of survey instructions of the United States Department of the Interior, Bureau of Land Management or by a decree of a Court of Law and for that the corner points mentioned in lines 3, 4 and 5 above were in conformance with the rules of the Michigan Board of Land Surveyors or by a Decree of a Court of Law; established, re-established, monumented, recovered, found as expressed below:

NOTE: Not more than 2 corners, all in the same town and range, may be recorded on this certificate.

A. Description of original monument and accessories and/or subsequent restoration:

1. Original monument set by J. Wampler Feb 3, 1826. Set corner at 80 chains (5280') north of SE corner of Sec. 32.
2. Book 3, Page 184 of the county surveyors records by T. J. Brown on Jan. 20, 1860, notes corner as Elm, witnesses of Elm S25W 54 3/4 lks., DO S82W 95 lks. Measured 39.98 chains (2638.68') to North 1/4 corner of Section 33.
3. Book 2 page 270 of the county surveyors records by R. J. Robb April 20 1911. "Chained east (from N.W. Corner) on north section line. At 79.94 (chains, 5276.04') found N.E. corner of Sec. 32. This corner was identified by an Elm tree and Elm & tamarack stumps. Set buggy axle in center of ditch."

B. Description of corner evidence found and/or method applied in restoring or reestablishing corner:

Searched at location of corner based on R. J. Robb's notes. Could not find any evidence of buggy axle. Surveyed between North 1/4 corner of Sec. 32 and Northeast corner of Sec. 33. Measured 7922.37 feet. GLO measurement is 7920.00 feet. From County Surveyor's records, 7915.38 feet. Found ditch as called for from Robb's notes. To west of position, found East-West ditch ending in a North-South ditch. West of the ditch intersection, found old fence running to west. Position of corner set is at extension of fence to west and on a proportional distance from North 1/4 corner of Sec. 32 and North 1/4 corner of Section 33 from County Surveyor's notes. Position of North 1/4 corner of Section 33 is based on occupation lines to the east. Measured S89°44'41"W 2640.46' to North 1/4 corner of Sec. 32 (D-11) and N89°52'21"E 2640.58' to North 1/4 corner of Sec. 33 (F-11). Ditches are dry majority of year. Set 3/4" x 24" iron from pin with 2 1/2" aluminum cap stamped PA 345, PS 28414 at position I determined to be County Surveyors location.

C. Description of monument for corner and accessories established to perpetuate locating the position of the corner:

Set 3/4" x 24" iron from pin with 2 1/2" aluminum cap stamped PA 345, PS 28414; witnessed by  
Set nail and tag #28414 in east side 6" Ash S35°W 10.17'  
Center of 2" dia. metal fence post West 36.61'  
Set nail and tag #28414 in east side 12" box elder North 26.74'  
Set nail and tag #28414 in S.E. side 6" box elder S60°E 30.39'

Signed by

*Maurice H. Mahieu*  
Maurice H. Mahieu

Date 11-26-04



Surveyor's Michigan License No. 28414

FORM APPROVED BY MICHIGAN STATE BOARD OF PROFESSIONAL SURVEYORS

JAN. 28, 1971

REVISED MAY 14, 1975

REVISED JAN., 1983

REVISED OCT.

P.A. 345 INGHAM COUNTY  
PEER APPROVED 10/12/2004 *mc*