

LAND CORNER RECORDATION CERTIFICATE
Filing Requirement of Act 74, Mich. P.A. 1970

For corners in BUNKERHILL TOWNSHIP

INGHAM COUNTY

Located In:

Corner Code #

1. Public Land Survey

T 1N R 1E

C-11

2. Property Controlling
in Section

S T

R

3. Miscellaneous
Property in Sec.

S T

R

Paula Johnson
INGHAM COUNTY
REGISTER OF DEEDS
OFFICIAL SEAL



L-11 P-65

CRNR 17.00

2003-096816

2003-096816

Page: 1 of 2

10/31/2003 08:12A

Register of Deeds Stamp & File Number

4. Lot No. , Recorded Plat

5. Private Claims

I, Maurice H. Mahieu, in a field survey on May 22, 2003, do hereby state that under requirements of P.A. 74, Michigan P.A. of 1970, the corner points mentioned in lines 1 and 2 above were in conformance with regulations and rules therefore as required in the current manual of survey instructions of the United States Department of the Interior, Bureau of Land Management or by a decree of a Court of Law and/or that the corner points mentioned in lines 3, 4 and 5 above were in conformance with the rules of the Michigan Board of Land Surveyors or by a Decree of a Court of Law; established, re-established, monumented, recovered, found as expressed below:

NOTE: Not more than 2 corners, all in the same town and range, may be recorded on this certificate.

A. Description of original monument and accessories and/or subsequent restoration:

- Original monument set by J. Wampler January 30, 1826; 80.00 chains set a corner post at the corner of Section 29, 30, 31 and 32; Hickory 15 S 50° W 29; Elm 16 S 72° E 21 1/2.
- County Surveyor A. Jackson in Liber 3, Page 70 on August 7, 1856 performed survey and witnessed C-11 by Hickory 16 S 50° W 29 and Elm 16 S 70° E 21 12.
- County Surveyor R. J. Robb on April 20, 1911 in Book 2, Page 270 indicates corner as "Dug for NW Corner, Sec. 32 (NE Sec. 31) and found old stake hole. Set iron for corner....." No Witnesses given.

(Continued On Back)

B. Description of corner evidence found and/or method applied in restoring or reestablishing corner:

Found small railroad spike in monument box. Removed spike and dug down 1.5 feet. Found no other evidence. Set 3/4" x 24" smooth form pin with cap #PA 345, PS #28414 in monument box in centerline of Meridian Road at location of spike. Found no other evidence to dispute location of spike. Spike is best position for perpetuation of corner.


C. Description of monument for corner and accessories established to perpetuate locating the position of the corner:

3/4" x 24" smooth form pin with aluminum cap stamped PA 345, PS #28414, witnessed by:
Found Nail and Tag #25832 (L. Bryan) East side 24" Oak S 25° W 77.87 feet
Found Nail and Tag #25832 (L. Bryan) West side 66" Oak S30° E 49.15 feet
Found Nail and Tag #18994 South side Fence Post, West 31.39 feet
Found Nail and Tag #25832 North side Fence Post N 85° W 31.93 feet
Found Nail and Tag #25832 NE side 10" Oak N 60° W 30.82 feet
Found Nail and Tag #25832 North side 36" Oak, East 50.85 feet
Found Iron Axle, East 29.76 feet

Signed by Maurice H. Mahieu
Surveyor's Michigan License No. 28414

Date

7-03-03



FORM APPROVED BY MICHIGAN STATE BOARD OF PROFESSIONAL SURVEYORS, JAN. 28, 1971

REVISED MAY 14, 1975


REVISED JAN., 1983

REVISED OCT., 1995

P.A. 345 INGHAM COUNTY

PEER APPROVED 6/17/2003 RL

4. An Act 74 LCRC by D. Scott PS #12029 recorded in Liber 3, Page 151, July 11, 1974 found patched 4' square hole in black top with 1/2" iron rod in center NE Corner Sec. 31, T1N, R1E, Witnessed by: Fence Corner Post N 88° W 31.00'; 7" Black Oak S 26° W 77.88'; Iron Axle East 30.00 feet; 42" Black Oak S 25° E 50.84 feet; 22" Black Oak S 78° E 50.36 feet.
5. An Act 132 survey by D. Scott PS #12029 recorded in Liber 2, Page 94, NE Corner of Section 31, T1N, R1E, Found 1/2" iron rod. N 88° W 31.00' Fence Corner Post; East 30.00' Iron Axle; S 26° W 77.88' 7" Black Oak; S 25° E 50.84' 42" Black Oak; S 78° E 50.36' 22" Black Oak. Measured 2,627.02 feet to C-12.
6. An Act 132 survey in Liber 6, Page 535 on November 28, 1990 by Ron Helsel PS #18994 notes Liber 3, Page 157 (A-4).
7. An Act 132 survey by Ron Helsel PS #18994 recorded in Liber 7, Page 145 on April 8, 1994 Found 1/2" iron rod in monument box in centerline of Meridian Road on East-West fence line. Witnessed by: 18" Black Oak S 26° W 78.00'; 60" Black Oak S 25° E 48.63'; 30" Black Oak S 85° E 50.50'; Found iron axle East 29.83'; Found fence corner post N 88° W 31.47'. Measured 2,627.10 feet.
8. An Act 132 survey by M. Mahieu PS #28414 on May 29, 1996 in Liber 7, Page 798. Witnesses corner same as A-4. Measured 2,626.95 feet to C-12.



2003-096816

Page: 2 of 2

10/31/2003 08:12A

LAND CORNER RECORDATION CERTIFICATE
Filing Requirement of Act 74, Mich. P.A. 1970

For corners in BUNKERHILL TOWNSHIP

INGHAM COUNTY

Located In:

Corner Code #

1. Public Land Survey

T 1N R 1E

C-12

2. Property Controlling
in Section

S

T

R

3. Miscellaneous
Property in Sec.

S

T

R

S

T

R

Paula Johnson
INGHAM COUNTY
REGISTER OF DEEDS
OFFICIAL SEAL



L-11 P-63

CRNR 17.00

2003-096815

2003-096815

Page: 1 of 2

10/31/2003 08:12A

Register of Deeds Stamp & File Number

4. Lot No. _____, Recorded Plat _____

5. Private Claims _____

I, Maurice H. Mahieu, in a field survey on May 22, 2003, do hereby state that under requirements of P.A. 74, Michigan P.A. of 1970, the corner points mentioned in lines 1 and 2 above were in conformance with regulations and rules therefore as required in the current manual of survey instructions of the United States Department of the Interior, Bureau of Land Management or by a decree of a Court of Law and/or that the corner points mentioned in lines 3, 4 and 5 above were in conformance with the rules of the Michigan Board of Land Surveyors or by a Decree of a Court of Law; established, re-established, monumented, recovered, found as expressed below:

NOTE: Not more than 2 corners, all in the same town and range, may be recorded on this certificate.

A. Description of original monument and accessories and/or subsequent restoration:

1. Original monument set by J. Wampler January 30, 1826; North between Sec 31 & 32 40.00 chains, Set 1/2 mile post. WO 16 N 35 1/2 W 41; DO 17 N 65 E 49.
2. County Surveyor A. Jackson performed survey of Section 31 in August 7, 1856 in Book 3, Page 70 but did not set or use C-12.
3. An Act 74 by D. Scott PS #12029 recorded in Liber 3, Page 151, July 11, 1974 found patched 4' square hole in black-top with 1/2" iron rod in center. Witnessed by: 4" Conc. Mon. U.S. G.S.B.M. N 65° E 48.97'; 6" Shag Bark Hickory N 31° W 50.75'; 28" Black Oak S 23° W 111.44'; 30" Maple N 52° E 48.46'; Telephone Anchor Pole N 32° W 35.82'.

(Continued On Back)

B. Description of corner evidence found and/or method applied in restoring or reestablishing corner:


Found small railroad spike in monument box. Removed spike and dug down 2 feet. Found no further evidence. Set 3/4" x 24" smooth form pin and 2 1/2" aluminum cap stamped "PA 345", PS #28414 in monument box in centerline of Meridian and Vicary Roads. Location is best position for perpetuation of corner.

C. Description of monument for corner and accessories established to perpetuate locating the position of the corner:

3/4" x 24" Smooth Form Pin and 2 1/2" Aluminum stamped cap PA 345, PS #28414, witnessed by:
Found Nail and Tag #18998 Northeast side 18" Hickory, N 35° W 50.56 feet
Found Nail and Tag #18998 East side 36" Oak, S 13° W 111.40 feet
Found Nail and Tag #18998 South side 24" Hickory, N 69° E 62.92 feet
Set Nail and Tag #28414 North side 18" Oak, N 70° W 31.35 feet
Found USGS Bench Mark, N 60° E 49.11 feet

Signed by Maurice H. Mahieu
Surveyor's Michigan License No. 28414

Date 7-03-03



FORM APPROVED BY MICHIGAN STATE BOARD OF PROFESSIONAL SURVEYORS, JAN. 28, 1971
REVISED MAY 14, 1976

REVISED JAN., 1983
REVISED OCT., 1995

P.A. 345 INGHAM COUNTY
PEER APPROVED 6/17/2003 RL

4. An Act 132 Survey was performed by Dwayne Scott, PS #12029 in Liber 2, Page 94 on September 13, 1994. Same Witnesses as A-3. Measured 2,638.88 feet to C-13 and 2,627.02 feet to C-11.
5. An Act 132 survey was performed by Ron Helsel, PS #18994 in November 1990, in Liber 6, Page 535 referring to corner by Liber 3, Page 151. Measured 2,627.00 to C-11.
6. An Act 132 survey by Ron Helsel, PS #18994 recorded in Liber 7, Page 145 in April 8, 1994; Found 1/2" iron rod in monumer box in centerline of Meridian Road and centerline of Vicary Road. Witnessed by: 28" Black Oak S 23° W 111.44'; 6" Shag Hickory N 31° W 50.46'; U.S.G.S. Benchmark N 65° E 49.12'; Set Nail and Tag #18994 in 16" Oak, N 75° W 31.42'; Measured 2,627.10' to C-11.
7. An Act 132 survey was performed by M.H. Mahieu, PS #28414 in May 29, 1996 in Liber 7, Page 798 refers to same witnesses as A-3. Measured 2,626.95' to C-11.
8. An Act 132 survey by Ron Lester, PS #18998 on July 10, 2000 in Liber 8, Page 737 states "Found 5/8" rod in monument box. Set Nail and Tag PS #18998 in East side 18" Shagbark Hickory Mag Az 328° 50.57'; Centerline of USC&GS Monumen Mag Az 65° 49.00'; Set Nail and Tag PS #18998 East side 36" Oak, Mag Az 198° 111.44'; Set Nail and Tag PS #18998 South side 20" Shagbark, Mag Az 73° 62.85'; Measured 2,638.88' to C-13.



2003-096815

Page: 2 of 2

10/31/2003 08:12A

LAND CORNER RECORDATION CERTIFICATE
Filing Requirement of Act 74, Mich. P.A. 1970

For corners in BUNKERHILL TOWNSHIP

INGHAM COUNTY

Located In:

Corner Code #

1. Public Land Survey

T 1N R 1E

C-13

2. Property Controlling
in Section

S T R

3. Miscellaneous
Property in Sec.

S T R

Paula Johnson
INGHAM COUNTY
REGISTER OF DEEDS
OFFICIAL SEAL



L-11 P-61

CRNR 17.00

2003-096814



2003-096814
Page: 1 of 2

10/31/2003 08:12A

Register of Deeds Stamp & File Number

4. Lot No. , Recorded Plat

5. Private Claims

I, Maurice H. Mahieu, in a field survey on May 19, 2003, do hereby state that under requirements of P.A. 74, Michigan P.A. of 1970, the corner points mentioned in lines 1 and 2 above were in conformance with regulations and rules therefore as required in the current manual of survey instructions of the United States Department of the Interior, Bureau of Land Management or by a decree of a Court of Law and /or that the corner points mentioned in lines 3, 4 and 5 above were in conformance with the rules of the Michigan Board of Land Surveyors or by a Decree of a Court of Law; established, re-established, monumented, recovered, found as expressed below:

NOTE: Not more than 2 corners, all in the same town and range, may be recorded on this certificate.

A. Description of original monument and accessories and/or subsequent restoration:

1. Original monument set by J. Wampler January 19, 1826; Set Post Section 31 & 32; B.O. 12" N 62° E 64 links; Do 10" N 65° W 72 links.
2. County Survey A. Jackson on August 7, 1856 as recorded in Book 3, Page 70 located corner, witnessed by B. Oak 12, N 62° E 65; D.O. 10 N 65° W 72.
3. An Act 74 by D. Scott PS #12029 recorded in Liber 3, Page 151 July 11, 1974, Found Boat Spike 2" below surface. Replaced with 1" x 30" iron pipe, witnessed by: 24" Black Oak S 28° W 27.29'; 25" Black Oak S 20° E 62.11'; 26" White Oak S 67° E 29.71'; 10" White Oak S 35° W 47.73'.

(Continued On Back)

B. Description of corner evidence found and/or method applied in restoring or reestablishing corner:


Found 1" pipe with PK Nail in center of Monument Box 1.8' East of E Meridian Road. Removed 1" x 27" pipe. Dug 27" deep Hole in Monument Box and found no further evidence. Replaced 3/4" x 24" form pin and aluminum cap stamped "PA 345", PS #28414. There is no other evidence to dispute this location. The 1" pipe is the best position for perpetuation of this corner.

C. Description of monument for corner and accessories established to perpetuate locating the position of the corner:

3/4" x 24" Smooth Form Pin and 2 1/2" Aluminum stamped cap PA 345, PS #28414, witnessed by:
Found 1/2" iron rod with cap #18998 (R. Lester) S 87° E 32.76 feet
Found Nail and Tag #18994, North side 36" Oak S 80° E 29.28 feet
Found Nail and Tag #18994, West side 36" Oak S 22° E 60.71 feet
Found 1" pipe and cap #12029, S 34° W 73.44 feet
Found Nail and Tag grown over in North side 36" Oak, S 87° W 26.87 feet
Set Nail and Tag #28414 below this tag @ same distance
Found 1" pipe and cap #12029, N 18° W 73.94 feet

Signed by Maurice H. Mahieu
Surveyor's Michigan License No. 28414

Date 7-03-03



FORM APPROVED BY MICHIGAN STATE BOARD OF PROFESSIONAL SURVEYORS, JAN. 28, 1971
REVISED MAY 14, 1976

REVISED JAN., 1983
REVISED OCT., 1995

P.A. 345 INGHAM COUNTY
PEER APPROVED 6/17/2003 RL

4. An Act 132 survey by Dwayne Scott, PS #12029 as recorded in Liber 2, Page 94 dated September 13, 1974 is a survey of the Meridian Baseline State Historic Site. Witnesses same as A-3. Measured 2,638.88 feet to C12 and 2,396.92 feet to A-13. Notes 2,323.00 feet as GLO Distance to A-13.
5. An Act 132 survey by Ron Helsel PS #18994 recorded in Liber 7, Page 145 on April 8, 1994. Found 1" iron pipe in monument box 2± East of centerline Meridian Road. Set Nail and Tag #18994 24" Black Oak, S 82° W 27.02'; Nail and Tag #18994 26" White Oak S 67° E 29.36'; Nail and Tag #18994 25" Black Oak S 20° E 60.73'; Nail and Tag #18994 10" White Oak S 35° W 47.25'; Measured 2,638.86 feet to C-12.
6. An Act 132 survey by Ron Lester, PS #18998 on July 10, 2000 in Liber 8, Page 737 as a 1" pipe in Monument Box. "Set galvanized nail and 1 1/2" aluminum tag stamped PS #18998. Witnesses in South side 40" Oak Mag. Az 86° 38.95'. Found Nail and Tag #18994 North side 36" Oak, Mag Az 113° 29.35'; Found Nail and Tag #18994 North side 36" Oak Mag Az 257° 26.94'; Found Nail and Tag #18994 West side 36" Oak Mag. Az 157° 60.78'.



2003-096814

Page: 2 of 2

10/31/2003 08:12A

LAND CORNER RECORDATION CERTIFICATE
Filing Requirement of Act 74, Mich. P.A. 1970

For corners in BUNKERHILL TOWNSHIP

INGHAM COUNTY

Located In:

Corner Code #

1. Public Land Survey

T 1N R 1E

D-11

2. Property Controlling
in Section

S T R

3. Miscellaneous
Property in Sec.

S T R

Paula Johnson-
INGHAM COUNTY
REGISTER OF DEEDS
OFFICIAL SEAL



L-11 P-324

CRNR 17.00

2004-073081



2004-073081
Page: 1 of 2

12/01/2004 09:11 A

Register of Deeds Stamp & File Number

4. Lot No. _____, Recorded Plat _____

5. Private Claims _____

I, Maurice H. Mahieu, in a field survey on July 14, 2004 do hereby state that under requirements of P.A. 74, Michigan P.A. of 1970, the corner points mentioned in lines 1 and 2 above were in conformance with regulations and rules therefore as required in the current manual of survey instructions of the United States Department of the Interior, Bureau of Land Management or by a decree of a Court of Law and/or that the corner points mentioned in lines 3, 4 and 5 above were in conformance with the rules of the Michigan Board of Land Surveyors or by a Decree of a Court of Law; established, re-established, monumented, recovered, found as expressed below:

NOTE: Not more than 2 corners, all in the same town and range, may be recorded on this certificate.

A. Description of original monument and accessories and/or subsequent restoration:

1. Original monument set by Joseph Wampler Feb 3, 1826. At 40.00 chains (2640') set 1/2 mile post witnessed by elm 20" S68.5°W 31 links (20.46') ash 6" S32E° 21links (13.86')
2. T. J. Brown Dep. Surveyor in Volume C, Page 12 of County Surveyors Notes, on Feb. 1848 shows corner. No information on monumentation or witnesses. Measured 40 chains (2640') to D-12 and 39.83 chains (2628.78') to E-11
3. Survey of Section 32 by R.J. Robb, in Volume 2, Page 270 of County Survey Records on April 20, 1911, Notes elm stake at North 1/4 Corner of Sec. 32. North line of Section 32 measured 79.94 Ch (5276.04')

(Continued On Back)

B. Description of corner evidence found and/or method applied in restoring or reestablishing corner:
Found 1/2" pipe in rock pile in old fallen down east-west fence line. Found witnesses same as A-6. Accepted corner based on placement of corner by Ron Helsel, PS #18994 which is a perpetuation of RJ Robb's corner. No excavation work was done due to previous work by Helsel. Replaced 1/2" pipe with 3/4" x 24" smooth rod with 2 1/2" aluminum cap stamped "PA345 PS28414".

C. Description of monument for corner and accessories established to perpetuate locating the position of the corner:

3/4" x 24" smooth iron rod with 2 1/2" aluminum cap stamped "PA345 PS 28414" in place of found 1/2" pipe.
Witnessed by:

Found nail and tag #28414 south side 18" Cherry N80°W 47.66'

Found nail and tag #18994 west side 36" Oak S6°W 9.77'

Found nail and tag #28414 south side double 15" Oak N84°W 37.93'

Found nail and tag #25832 (Larry Bryan) south side 15" Oak S74°E 55.46'

Found nail and tag #28414 northwest side 10" Maple N69°E 20.65'


Signed by

Maurice H. Mahieu

Maurice H. Mahieu

Surveyor's Michigan License No. 28414

Date



P.A. 345 INGHAM COUNTY
PEER APPROVED 8/31/2004 RL

4. An act 132 survey by Ron Helsel PS#18994 recorded in Liber 6 page 535 on Nov. 28, 1990. Found ½" pipe in stones on East-West fence row, witnessed by nail and tag, 36" twin oak, South 9.65'. Nail and tag 12" oak, N80°E 37.82'. Nail and tag 12" cherry, N80°W 47.67'. Measured 2635.62' to C-11 and 2624.90' to D-12
5. An Act 74 LCRC by Ron Helsel PS#18994 recorded in Liber 7 page 218 on Nov 28, 1990. "Found remnants of decayed anchor post in stone pile ± 2' deep, with a plow blade and pointed blue rock on tree and fence row East and West on extended tree and fence row South. Measures 2635.62' in close accord with R.J. Robb survey (2638') Set ½" pipe in center of anchor post and stones." Witnessed by nail and tag 36" twin oak south, 9.65', nail and tag 12' oak N80°E, 37.82' nail and tag 12" cherry N80°W, 47.67'
6. An Act 132 survey by Maurice Mahieu PS #28414 recorded in Liber 7 Page 798 on May 29, 1996. Same monumentation and witnesses as (A-5). Measured 2624.95' to D-12 and 2638.55' to C-11.
7. An Act 132 survey by Maurice Mahieu PS #28414 recorded in Liber 8 Page 925 on Nov 22, 2001. Found ½" iron pipe in circle of stones. Witnessed by N&T #18994 W. side 42" Oak, S5°E 9.75'; N&T #28414 NW side 15" Maple, N74°W 20.64'; N&T #28414 S. Side twin 18" Oak, N80°E 37.90'; N&T #28414 S. side 24" Cherry, N80°W 47.67'. Measured 2624.83' to D-12



2004-073081

Page: 2 of 2

12/01/2004 09:11 A

LAND CORNER RECORDATION CERTIFICATE
Filing Requirement of Act 74, Mich. P.A. 1970

For corners in BUNKERHILL TOWNSHIP

INGHAM COUNTY

Located In:

Corner Code #

1. Public Land Survey

T 1N R 1E

D-12

Paula Johnson-
INGHAM COUNTY
REGISTER OF DEEDS
OFFICIAL SEAL



L-11 P-326

CRNR 17.00


2004-073082

2. Property Controlling
in Section

S T R

3. Miscellaneous
Property in Sec.

S T R



2004-073082

Page: 1 of 2

12/01/2004 09:11 A

Register of Deeds Stamp & File Number

4. Lot No. _____, Recorded Plat _____

5. Private Claims _____

I, Maurice H. Mahieu, in a field survey on July 14, 2004, do hereby state that under requirements of P.A. 74, Michigan P.A. of 1970, the corner points mentioned in lines 1 and 2 above were in conformance with regulations and rules therefore as required in the current manual of survey instructions of the United States Department of the Interior, Bureau of Land Management or by a decree of a Court of Law and/or that the corner points mentioned in lines 3, 4 and 5 above were in conformance with the rules of the Michigan Board of Land Surveyors or by a Decree of a Court of Law; established, re-established, monumented, recovered, found as expressed below:

NOTE: Not more than 2 corners, all in the same town and range, may be recorded on this certificate.

A. Description of original monument and accessories and/or subsequent restoration:

1. Original monument not set in GLO survey
2. County Surveyor T.J. Brown on Feb. 1848, in Volume C, Page 12 shows Center of Section without note of monumentation or witnesses. Shows distance of 40 chains (2640') to D-11 and 39.97 chains (2638.02') to E-12.
3. Book 2 page 270 of the County Surveyors' records R. J. Robb on Apr. 20, 1911 found old post, set a well cylinder by side. Did not show witnesses or dimensions.

(Continued On Back)

B. Description of corner evidence found and/or method applied in restoring or reestablishing corner:

Found 1/2" rod and cap #18994 at location called for in LCRC Liber 7, Page 219 as set by Ron Helsel. Accepted location based on information in Helsel's LCRC as being the best location of an obliterated corner. Did not excavate due to previous work by Helsel. Corner is 1.26 feet south and 5.52 feet west of intersection of 1/4 lines. Replaced 1/2" rod with 3/4" x 24" smooth iron and 2 1/2" aluminum cap stamped PA 345, PS 28414 north of north edge of asphalt road (Vicary Road). Measured 2651.18' to E-12; 2642.53 to D-13; 2633.16' to C-12 and 2625.03 to D-11.

C. Description of monument for corner and accessories established to perpetuate locating the position of the corner:

Set 3/4" x 24" smooth iron rod with 2 1/2" aluminum cap stamped PA 345, PS 28414 in place of found 1/2" iron. Witnessed by:

Found nail and tag #18998, west side 15" Walnut S5°E 45.09'
Found nail and tag #28414, northwest side 24" Maple S27°W 64.48'
Found nail and tag #18998, south side 32" Walnut S88°W 37.92'
Found nail and tag # 18998, south side 27" Walnut S55°E 4.83'
SE foundation corner of House #230 S28°W 129.64'
North edge of asphalt road (Vicary Road) South 11.3'

Signed by

Maurice H. Mahieu

Date

11-26-04

Surveyor's Michigan License No. 28414



FORM APPROVED BY MICHIGAN STATE BOARD OF PROFESSIONAL
SURVEYORS, JAN. 28, 1971 REVISED MAY 14, 1975

REVISED JAN., 1983
REVISED OCT., 1995

P.A. 345 INGHAM COUNTY
PEER APPROVED 11/02/2004 ML

17.03

4. Previous Ingham County Remonumentation Project in June 1979 excavated 10'x10'x 1.5' deep hole in Centerline of Vicary Road and on south extension of field separation line. Found nothing. "Corner Lost, R. Lester 7-13-79". Another note "A farmer explained he thought the east fence line at the end of Vicary Road runs along the north edge of Vicary Road and not the centerline."
5. An Act 132 by Ron Helsel PS#18994 recorded in Liber 6 Page 535 on Nov. 20, 1990. Found ½" bar and cap in East-West R.O.W. Fence ± 12' North of North edge of asphalt road witnessed by: nail and tag, w/side of 14" walnut S10°E, 45.07', nail and tag SW/side of 26" walnut, S60°E, 4.80', nail and tag S/side of 18" walnut, west 37.96'. Measured 2624.90 to D-11 and 2633.04' to C-12
6. An Act 74 LCRC by Ron Helsel PS#18994 Recorded in Liber 7 Page 219 on Nov 28, 1990. " Excavated on apparent lines of occupation on tree and fence row to North, and on line between W 1/4 corner and occupation line at E 1/4 corner. Found anchor post remnants in ½ of stone pile ± 2' deep. Measured 2633.04' to W 1/4 corner, with existing occupation at South 1/8 corner of NW 1/4 being midway, in close accord with R. J. Robb Survey." Set ½" bar and cap ± 12' North of North edge of asphalt road witnessed by: nail and tag w side of 14" walnut, S10°E, 45.07'. Nail and tag SW side of 26" walnut S60°E 4.80' nail and tag S side of 18" walnut, west, 37.96'
7. An Act 132 survey by Maurice Mahieu PS# 28414 recorded in Liber 7 page 798 on May 29, 1996. Monumentation and Witnesses same as (A-6). Measured 2624.95' to C-12 and 2632.92' to C-12
8. An Act 132 survey by Ronnie M Lester PS# 18998 recorded in Liber 8 page 737 on July 10, 2000; ½" bar and cap # 18994 Liber 7 page 219 witnessed by: Northeast corner foundation house #230 mag. az. 211°, 130.00', set nail and tag south side 30" walnut mag. Az. 115°, 4.80' set nail and tag south side 30" walnut mag. Az. 272°, 37.96', set nail and tag westside 15" walnut mag. Az. 177°, 45.07'. Measured 2633.04' to C-12
9. An Act 132 survey by Maurice Mahieu PS#28414 recorded in Liber 8 page 925 on Oct. 22, 2001. Found ½" iron rod #18994 12' ± North of North edge asphalt, opposite fence line to south witnessed by: nail and tag #18998 S/side 28" walnut, N89°W 37.95' nail and tag NW/side 21" maple S28°W 64.55' nail and tag #18998 W/side 18" walnut S5°E 45.09' nail and tag #18998 SW/side 28" walnut S67°E 4.76'. Measured 2624.83 to D-11



2004-073082

Page: 2 of 2

12/01/2004 09:11 A

LAND CORNER RECORDATION CERTIFICATE
Filing Requirement of Act 74, Mich. P.A. 1970

For corners in BUNKERHILL TOWNSHIP

INGHAM COUNTY

Located In:

Corner Code #

1. Public Land Survey

T 1N R 1E

D-13

2. Property Controlling
in Section

S T R
S T R
S T R
S T R

3. Miscellaneous
Property in Sec.


Paula Johnson-
INGHAM COUNTY
REGISTER OF DEEDS
OFFICIAL SEAL



L-11 P-337

CRNR 17.00

2004-073089



2004-073089

Page: 1 of 2

12/01/2004 09:11 A

Register of Deeds Stamp & File Number

4. Lot No. _____, Recorded Plat _____

5. Private Claims _____

I, Maurice H. Mahieu, in a field survey on May 19, 2003 and Oct 29, 2004, do hereby state that under requirements of P.A. 74, Michigan P.A. of 1970, the corner points mentioned in lines 1 and 2 above were in conformance with regulations and rules therefore as required in the current manual of survey instructions of the United States Department of the Interior, Bureau of Land Management or by a decree of a Court of Law and /or that the corner points mentioned in lines 3, 4 and 5 above were in conformance with the rules of the Michigan Board of Land Surveyors or by a Decree of a Court of Law; established, re-established, monumented, recovered, found as expressed below:

NOTE: Not more than 2 corners, all in the same town and range, may be recorded on this certificate.

A. Description of original monument and accessories and/or subsequent restoration:

1. Original monument set by J Wampler on Jan 19, 1826. at 40.00 Chains (2640') , west of S. E. Corner of Section 32, set 1/4 section post (no bearings)
2. Unrecorded Act 132 survey dated 4-01-1994 by Glenn A. Fauser, PS 18657 calls for South 1/4 corner of Section 32 with no mention of monumentation or witnesses. Measurement of 2642.25 feet to D-12. As part of the information sent by Glen Fauser, office computation notes were received. The notes indicates setting a rebar 1/2 way and on line between C-13 and E-13. Measurements of 2631.98 to C-13 and 2631.98 to E-13. Also notes that NW corner of Section 5, T1S, R1E is 956.11 feet west of this corner. A fence line running north was found 1317.68 feet east of this corner.

(Continued On Back)

B. Description of corner evidence found and/or method applied in restoring or reestablishing corner:

Found 1/2" rod and cap No 18657 (Glen Fauser) 0.3 feet above ground. Found 1/2" rod 0.18 feet south and 0.5 feet below ground. Found 1/2" rod 0.08 feet south and 0.12 feet west of capped iron rod and 1.0 feet below ground. Excavated 2'x2' hole 1.5 feet deep and did not find any further evidence of historic corner. Replaced found iron that was 1.0 foot below grade with 3/4" by 24" long iron rod with aluminum cap stamped PA 345, PS28414. This surveyor feels the location established by Fauser was proper for a lost corner and the location of all three irons appear to meet the intent of the proper location. Used the deepest found iron as the most historical location of the corner. Measured 2632.26 feet to C-13 and 2628.94 feet to E-13.

C. Description of monument for corner and accessories established to perpetuate locating the position of the corner:

Set 3/4" by 24" iron rod with aluminum cap stamped PA 345, PS 28414; witnessed by:
Found nail and tag #18998 north side 8" dead Elm, S80°E 86.63 feet
Set nail and tag #28414 east side 14" box elder S40° 198.84 feet
Set nail and tag #28414 south side 14" Elm N85°W 195.91 feet
Found nail and tag #18998 north side 44" double Maple East 316.58 feet
C/L ditch North 10.7 feet
C/L ditch West 21.7 feet

Signed by

Maurice H. Mahieu

Surveyor's Michigan License No. 28414

Date

11-26-04



3. An unrecorded Act 132 survey dated 12-13-1995 by Glen A. Fauser, P.S. 18657 calls for South 1/4 Corner with no information on monumentation or witnesses. Hand written notes indicates corner is 21 feet E of North-South Ditch. Measured 1321.13 to 1/8 post to north and 1315.99 to 1/8 post to west.
4. An act 132 survey by Ronnie M Lester PS#18998 recorded in Liber 8 page 737 on July 10, 2000. Found bar and cap #18657(Glen Fauser) witnessed by: Set nail & tag ps #18998 in N/side 8" dead elm mag. az. 110° 86.60' Set nail & tag ps #18998 in N/side 8" boxelder mag. az. 85°, 254.40' Set nail & tag ps #18998 in N/side twin 24" maple mag. az. 87°, 316.50' center line of ditch west 21'. Measured 2631.98 feet to C-13.



2004-073089

Page: 2 of 2

12/01/2004 09:11 A

LAND CORNER RECORDATION CERTIFICATE
Filing Requirement of Act 74, Mich. P.A. 1970

For corners in BUNKERHILL TOWNSHIP

INGHAM COUNTY

Located In:

Corner Code #

1. Public Land Survey

T 1N R 1E
T R
T R
T R
S T R
S T R
S T R
S T R

E-11

Paula Johnson-
INGHAM COUNTY
REGISTER OF DEEDS
OFFICIAL SEAL



L-11 P-328

CRNR 14.00

2004-073083

2004-073083

Page: 1 of 1
12/01/2004 09:11 A

Register of Deeds Stamp & File Number

4. Lot No. , Recorded Plat

5. Private Claims

I, Maurice H. Mahieu, in a field survey on October 4, 2004, do hereby state that under requirements of P.A. 74, Michigan P.A. of 1970, the corner points mentioned in lines 1 and 2 above were in conformance with regulations and rules therefore as required in the current manual of survey instructions of the United States Department of the Interior, Bureau of Land Management or by a decree of a Court of Law and/or that the corner points mentioned in lines 3, 4 and 5 above were in conformance with the rules of the Michigan Board of Land Surveyors or by a Decree of a Court of Law; established, re-established, monumented, recovered, found as expressed below:

NOTE: Not more than 2 corners, all in the same town and range, may be recorded on this certificate.

A. Description of original monument and accessories and/or subsequent restoration:

1. Original monument set by J. Wampler Feb 3, 1826. Set corner at 80 chains (5280') north of SE corner of Sec. 32.
2. Book 3, Page 184 of the county surveyors records by T. J. Brown on Jan. 20, 1860, notes corner as Elm, witnesses of Elm S25W 54 3/4 lks., DO S82W 95 lks. Measured 39.98 chains (2638.68') to North 1/4 corner of Section 33.
3. Book 2 page 270 of the county surveyors records by R. J. Robb April 20 1911. "Chained east (from N.W. Corner) on north section line. At 79.94 (chains, 5276.04') found N.E. corner of Sec. 32. This corner was identified by an Elm tree and Elm & tamarack stumps. Set buggy axle in center of ditch."

B. Description of corner evidence found and/or method applied in restoring or reestablishing corner:

Searched at location of corner based on R. J. Robb's notes. Could not find any evidence of buggy axle. Surveyed between North 1/4 corner of Sec. 32 and Northeast corner of Sec. 33. Measured 7922.37 feet. GLO measurement is 7920.00 feet. From County Surveyor's records, 7915.38 feet. Found ditch as called for from Robb's notes. To west of position, found East-West ditch ending in a North-South ditch. West of the ditch intersection, found old fence running to west. Position of corner set is at extension of fence to west and on a proportional distance from North 1/4 corner of Sec. 32 and North 1/4 corner of Section 33 from County Surveyor's notes. Position of North 1/4 corner of Section 33 is based on occupation lines to the east. Measured S89°44'41"W 2640.46' to North 1/4 corner of Sec. 32 (D-11) and N89°52'21"E 2640.58' to North 1/4 corner of Sec. 33 (F-11). Ditches are dry majority of year. Set 3/4" x 24" iron from pin with 2 1/2" aluminum cap stamped PA 345, PS 28414 at position I determined to be County Surveyors location.

C. Description of monument for corner and accessories established to perpetuate locating the position of the corner:

Set 3/4" x 24" iron from pin with 2 1/2" aluminum cap stamped PA 345, PS 28414; witnessed by
Set nail and tag #28414 in east side 6" Ash S35°W 10.17'
Center of 2" dia. metal fence post West 36.61'
Set nail and tag #28414 in east side 12" box elder North 26.74'
Set nail and tag #28414 in S.E. side 6" box elder S60°E 30.39'

Signed by

Maurice H. Mahieu
Maurice H. Mahieu

Date 11-26-04



Surveyor's Michigan License No. 28414

FORM APPROVED BY MICHIGAN STATE BOARD OF PROFESSIONAL SURVEYORS

JAN. 28, 1971

REVISED MAY 14, 1975

REVISED JAN., 1983

REVISED OCT.

P.A. 345 INGHAM COUNTY
PEER APPROVED 10/12/2004 *RM*

LAND CORNER RECORDATION CERTIFICATE
Filing Requirement of Act 74, Mich. P.A. 1970

For corners in BUNKERHILL TOWNSHIP

INGHAM COUNTY

Located In:

Corner Code #

1. Public Land Survey

T 1 N R 1 E

E-12

T R

T R

T R

T R

2. Property Controlling
in Section

S T R

S T R

3. Miscellaneous
Property in Sec.

S T R

S T R

Paula Johnson-
INGHAM COUNTY
REGISTER OF DEEDS
OFFICIAL SEAL



L-11 P-329

CRNR 14.00

2004-073084



2004-073084
Page: 1 of 1

12/01/2004 09:11 A

Register of Deeds Stamp & File Number

4. Lot No. , Recorded Plat

5. Private Claims

I, Maurice H. Mahieu, in a field survey on May 19, 2003, do hereby state that under requirements of P.A. 74, Michigan P.A. of 1970, the corner points mentioned in lines 1 and 2 above were in conformance with regulations and rules therefore as required in the current manual of survey instructions of the United States Department of the Interior, Bureau of Land Management or by a decree of a Court of Law and /or that the corner points mentioned in lines 3, 4 and 5 above were in conformance with the rules of the Michigan Board of Land Surveyors or by a Decree of a Court of Law; established, re-established, monumented, recovered, found as expressed below:

NOTE: Not more than 2 corners, all in the same town and range, may be recorded on this certificate.

A. Description of original monument and accessories and/or subsequent restoration:

- Original monument set by J Wampler on Feb 3, 1826. At 40.00 chains (2640') set 1/2 mile post witnessed by an ash 13" S37.5°E 16.5 lks (10.89') lyn 9" N49°W 22lks (14.52')
- County Surveyor T. J. Brown on Feb. 11, 1848 in Vol. C Page 12 surveyed Northeast 1/4 of Section 32 and divided 1/4 Section into two parcels, the south 59.71 acres and the north 99.298 acres. Measured 39.76 chains (2624.16') from East 1/4 Corner to NE Corner with division at 14.91chains (984.06') and 24.85 chains (1640.1') along East line of NE 1/4.
- County Surveyor T. J. Brown on Jan. 20, 1860 in Book 3, Page 184 survey the west line of Section 33. Set 1/4 post common to Sections 32 and 33 at 39.70 chains (2620.2') north of SW corner of Section 33 and 39.83 chains (2628.78') south of NW corner of Section 33. Notes corner as "Post Bearing Tree gone".


B. Description of corner evidence found and/or method applied in restoring or reestablishing corner:
Searched in area of corner. Nothing found. Measured north and found fence corner approximately 984 feet north. Measured to NE corner of Section 1632.90 feet from fence corner. Found old fence running west from section line 648.6 feet south of NE corner. Measured 948.3 feet between fences. Based on Browns survey, set location of corner proportionate distance south of south fence (979.7') (Brown 984.06') and on line between NE Corner and fence corner. Fence corner is 6 inch fence post. Excavated 2' x 2' x 1.25' deep hole and did not find evidence of historic corner. This surveyor believes the location to be a perpetuation of Browns survey based on physical occupation of survey lines as previously noted in Brown's notes. Corner is approximately 332 feet east of intersection of Nims and Vicary Road. Set 3/4" by 24" iron rod with aluminum cap stamped PA 345 PS 28414. Measured 2612.54' to E-11; 2643.62' to E-13; 2651.18 feet to D-12; 2637.7' to F-12.

C. Description of monument for corner and accessories established to perpetuate locating the position of the corner:

Set 3/4" x 24" iron rod with aluminum cap stamped PA 345 PS 28414; witnessed by:
Set nail and tag #28414 east side 42" Oak North 23.18 feet
Set nail and tag #28414 south side 48" Oak N80°W 58.38 feet
Set nail and tag #28414 north side 18" Ash S70°W 41.85 feet
Set nail and tag #28414 north side 36" Oak S70°E 69.80 feet
East west wire fence south 14.50 feet. Note - fence isn't fairly new.

Signed by Maurice H. Mahieu
Surveyor's Michigan License No. 28414

Date 11-26-04



P.A. 345 INGHAM COUNTY
PEER APPROVED 11/02/2004 RL

FORM APPROVED BY MICHIGAN STATE BOARD OF PROFESSIONAL SURVEYORS, JAN. 28, 1971

REVISED MAY 14, 1975

REVISED JAN., 1983

REVISED OCT., 1995

LAND CORNER RECORDATION CERTIFICATE
Filing Requirement of Act 74, Mich. P.A. 1970

For corners in BUNKERHILL TOWNSHIP

INGHAM COUNTY

Located In:

Corner Code #

1. Public Land Survey

T 1N R 1E

E-13

T R

T R

T R

T R

2. Property Controlling
in Section

S T R

S T R

3. Miscellaneous
Property in Sec.

S T R

S T R

Paula Johnson-
INGHAM COUNTY
REGISTER OF DEEDS
OFFICIAL SEAL



L-11 P-330

CRNR 17.00

2004-073085

2004-073085

Page: 1 of 2

12/01/2004 09:11 A

Register of Deeds Stamp & File Number

4. Lot No. _____, Recorded Plat _____

5. Private Claims _____

I, Maurice H. Mahieu, in a field survey on May 19, 2003 and July 13, 2004, do hereby state that under requirements of P.A. 74, Michigan P.A. of 1970, the corner points mentioned in lines 1 and 2 above were in conformance with regulations and rules therefore as required in the current manual of survey instructions of the United States Department of the Interior, Bureau of Land Management or by a decree of a Court of Law and/or that the corner points mentioned in lines 3, 4 and 5 above were in conformance with the rules of the Michigan Board of Land Surveyors or by a Decree of a Court of Law; established, re-established, monumented, recovered, found as expressed below:

NOTE: Not more than 2 corners, all in the same town and range, may be recorded on this certificate.

A. Description of original monument and accessories and/or subsequent restoration:

1. Original monument set by J Wampler on Feb 3, 1826. At 80.00 chains (5280') set corner post sections 32 + 33 west of SE corner of Sec. 33. witnessed by a white oak 11" N64°w 37 links (no other trees)
2. County Surveyor T.J. Brown on Jan. 20, 1860 in Book 3, Page 184 notes corner at 39.70 chains (2620.2') south of West 1/4 corner of Sec. 33 and 39.88 chains (2632.08') west of south 1/4 corner of Section 33. No mention of monumentation, witnesses of W. Oak 11N64W 37 lks. No other trees
3. Unrecorded Act 132 survey by Glen Fauser PS 18657 on June 7, 1994 notes Southwest corner of Section 33 as set capped iron. No witnesses given. Office computation received from Fauser indicates the position of corner being on line with found fireclay at NE Corner of Sec. 5, T1S, R1E and found iron at North 1/4 corner of Sec. 5. at a prorated distance of 1738.36 feet west of the NE corner.
(Continued on back)

B. Description of corner evidence found and/or method applied in restoring or reestablishing corner:

Found 1/2" iron rod and Cap # 18657 (Fauser) in weed line between 2 farm fields 630 feet west of Centerline of Nims Road. Excavated 2'x2' hole and did not find any evidence of historical corner. Replaced found iron with 3/4" x 24" iron rod with aluminum cap stamped PA345 PS 28414. This surveyor believed the procedure used by surveyor Fauser was appropriate for setting an obliterated corner. Measured 2643.62' to E-12; 2637.04' to F-13; 2628.94' to D-13

C. Description of monument for corner and accessories established to perpetuate locating the position of the corner:

Set 3/4" x 24" iron rod with 2 1/2" aluminum cap stamped PA 345 PS 28414; witnessed by:
Found nail and tag #39100 (Terry Wiegman) south side 12" Box elder West 19.22'
Found nail and tag #39100 west side 8" Walnut N5°E 5.25'
Found nail and tag #39100 south side double 10" Basswood West 37.65'
Set nail and tag #28414 west side 21" Oak N10°E 392.18'


Signed by

Maurice H. Mahieu

Date

11-20-04

Surveyor's Michigan License No. 28414



P.A. 345 INGHAM COUNTY
PEER APPROVED 11/02/2004 *Mc*

FORM APPROVED BY MICHIGAN STATE BOARD OF PROFESSIONAL SURVEYORS,
JAN. 28, 1971 REVISED MAY 14, 1975

REVISED JAN., 1983
REVISED OCT., 1995

E-13, T1N, R1E, Bunkerhill Township, Ingham County, Michigan (Continued from Sheet 1)

4. Boundary Survey by Terry Wiegman PS 39100 of part of Sections 4 & 5, T1S, R1E, Henrietta Township, Jackson County used the monumentation of the south line of Sec. 33 as the north boundary line. The Southwest corner of Section 33 was monumented with a found $\frac{1}{2}$ " rebar & Cap (18657), witnessed by: Set N&T in W/S 5" Ash - North 3.89'; Set N&T in S/S 10" Ash - WNW 19.00'; Set N&T in S/S Clump 8" Basswood - West 37.60'. Measurement of 5272.02' to Southeast corner of Section 33. South 1/4 corner of Section 33 was not shown.



2004-073085

Page: 2 of 2

12/01/2004 09:11 A