41

38-44

38-517

I-13 = 18

H-13 = 22

F-13 = 44

G-13 = 26

E-13 = 40

D-13 = 53

C-13 = 47

J-13 = 13

K-13 = 9

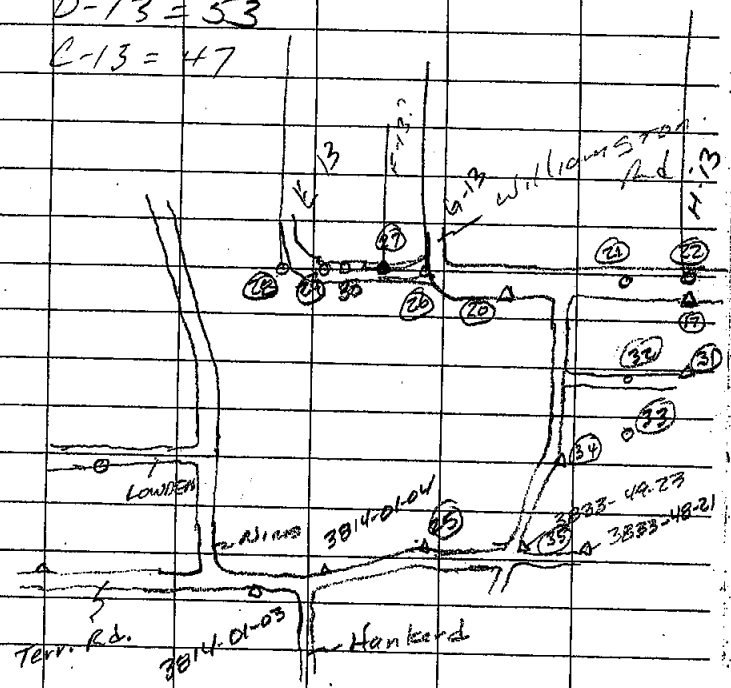

Logic at 201

DLC

JJL

T 20°

8 JAN 04

270-03-22

270-03-24

270-03-27



CLIFFORD NOTES

38-44

38-517

T 3844-42-03 (H-13 TIN RIE

BS 04 (B-13 TIN RZE

FS -02 (N-1 TIN RIE

-05 (L-1? RR Spd

-06 (K-1 Conc Mon 5 AC

BS D	00-00-20				
D	~~359-59-40~~				
D	180-20-35 ~~179-39-18~~	180-20-15 ✓			
D	179-48-35				
FS D	~~180-11-46~~	179-48-15 ✓			
BS R	180-00-~~30~~ 22				
R	~~179-59-28~~				
R	00-20-44 ~~00-20-58~~	180-20-22 ✓	180-20-~~175~~ 18.5		
R	~~359-48-53~~	179-48-31 ✓			
FS R	~~00-11-07~~		179-48-23 ✓		
BS D	60-20-30				
D	240-08-52	179-48-22 ✓			
BS R	240-20-40				
R	60-09-01	179-48-21 ✓	179-48-215 ✓	179-48-22 ✓	

DIST TO	BS 4	FS 2	FS 5	FS 6
	2649.~~67~~ 55	2108.87	534.36	3187.14 ✓
	2649.~~67~~ 56	2108.88	534.36	3187.14

01-08-2004

T -06

BS -03

FS 3844-42-07 (SET 1/2" BLC 28409 2.5 N.M. FROM BASELINE 271 E. C. DRIVE TO HSE.# 2133)

FS 3844-42-08 (L-13? NOT

BS D 00-00-20

D 180-50-41 180-50-21 ✓

D 358-57-24 358-57-04 ✓

BS R 180-00-27

R 00-50-49 180-50-22 ✓ 180-50-21.5 ✓

R 178-57-37 358-57-10 ✓ 358-57-07 ✓

BS D 60-20-30

D 241-10-56 180-50-26 ✓

BS R 240-20-40

R 61-11-03 180-50-25 ✓ 180-50-24.5 ✓ 180-50-23 ✓

DIST TO	BS 3	FS 7	FS 8
	3187.14 ✓	1502.16 ✓	553.68
	3187.14	1502.16	553.69

✓ SWN 1-14-~~03~~ 04

38-44

⅄	-07	
BS	-06	
FS 3844-43	-09	(K-13 3/4" BAR & ALUM 31588
FS	-10	(J-1? FND. SPIKE
FS	-11	(J-1? FND 1/2" PIPE & CAP JKP 46681)
FS	-12	(J-1? FND R.R. SPIKE)
FS	-13	(J-13 B.HILL FND 1/2" BAR)
BS D	00-00-20	
D	177-00-59	177-00-39 ✓
D	178-40-03	178-39-43 ✓
D	178-18-53	178-18-33 ✓
D	178-19-35	178-19-15 ✓
D	179-08-41	179-08-21 ✓
BS R	180-00-27	
R	357-01-08	177-00-41 ✓ 177-00-40 ✓
R	358-40-17	178-39-50 ✓ 178-39-46.5 ✓
R	358-19-00	178-18-33 ✓ 178-18-33 ✓
R	358-19-48	178-19-21 ✓ 178-19-18 ✓
R	359-08-52	179-08-25 ✓ 179-08-23 ✓
BS D	60-20-30	
13 D	239-28-54	179-08-24 ✓
BS R	240-20-36	
13 R	59-28-55	179-08-19 ✓ 179-08-21.5 ✓ 179-08-22 ✓

DIST TO	BS 6	FS 9	FS 10	FS 11	FS 12	FS 13
	1502.16	583.22	1174.74	1166.44	1163.19	3213.52
	1502.16	583.22	1174.75	1166.44	1163.18	3213.52

⅄	-13	
BS	-07	
FS 3844-43	-14	(R.P. SET MAG NAIL 2' S.S. EDM BASELINE RD @ & McCREERY RD)
FS 3844-43	-15	(J-1 1/4" PIPE & CAP JKP 46681)
BS D	00-00-20	
D	180-08-20	180-08-00 ✓
D	180-28-31	180-28-11 ✓
BS R	180-00-31	
R	00-08-32	180-08-01 ✓ 180-08-00.5 ✓
R	00-28-41	180-28-10 ✓ 180-28-10.5 ✓
BS D	60-20-30	
D	240-28-31	180-08-01 ✓
BS R	240-20-41	
R	60-28-40	180-07-59 ✓ 180-08-00 ✓ 180-08-00 ✓

DIST TO	BS 7	FS 14	FS 15
	3213.53	2011.61	621.07
	3213.51	2011.62	621.07

✓ SWN 1-14-04

⊼		-14			
BS		-13			
FS 3844 - 44 -		16	(R.P. Set 1/2" B&C w. Eng McCrory across Rd. from Ek. 1 Ser 6812		
FS 3844 - 44 -		17	(R.P. SET 1/2" B&C 12.0' S. S. EOM BASELINE PVE SOUTH H-13 B. HILL)		
FS 3844 - 44 -		18	(I-13 F&3/4" B&AC		
BS ▷	00 - 00 - 20				
▷	90 - 35 - 13	90-34-53 ✓			
▷	180 - 11 - 40	180-11-20 ✓			
▷	181 - 26 - 28	181-26-08 ✓			
BS R	180 - 00 - 29				
R	270 - 35 - 16	90-34-47 ✓	90-34-50 ✓		
R	00 - 11 - 49	180-11-20 ✓	180-11-20 ✓		
R	01 - 26 - 45	181-26-16 ✓	181-26-12 ✓		
BS ▷	60 - 20 - 30				
▷	150 - 55 - 20	90-34-50 ✓			
▷	240 - 31 - 44	180-11-14 ✓			
BS R	240 - 20 - 36				
R	330 - 55 - 22	90-34-46 ✓	~~90-34-48~~ ✓	~~90-34-49~~	
R	60 - 31 - 56	~~180-11-20~~ ✓	~~180-11-17~~ ✓	~~180-11-18.5~~ ✓	

DIST TO	BS 13	FS 16	FS 17	FS 18
	2011.62	1139.42	3255.39	619.69
	2011.63	1139.42	3255.38	619.69

DLC T 30°
JJL ⊼ NIK 6 Jan 04

⊼		-17		268	
BS		-14			
FS 3844 - 44 -		19	(NAIL NEAR 12 #-1)		
FS			R.P. Set 1/2" B&C 2' S. of S. EOM Baseline 200 W. of E. Bunkerhill on E. Wall Line Tupler Bldg.		
FS			(MAG NAIL APPROX LOCATION I-1)		
FS		22	(H-13 FND. conc. mon 1898)		
BS ▷	00 - 00 - 20				
19 ▷	359 - 33 - 30	359-33-10 ✓			
20 ▷	180 - 20 - 37	180-20-17 ✓			
21 ▷	181 - 09 - 35	181-09-15 ✓			
22 ▷	268 - 22 - 45	268-22-25 ✓			
BS R	180 - 00 - 23				
19 R	179 - 33 - 43	359-33-20 ✓	359-33-15 ✓		
20 R	00 - 20 - 43	180-20-20 ✓	180-20-18.5 ✓		
21 R	01 - 09 - 46	181-09-23 ✓	181-09-19 ✓		
22 R	88 - 22 - 15	268-21-52 ✓	268-22-08.5 ✓		
BS ▷	60 - 20 - 30				
▷	240 - 40 - 49	180-20-19 ✓			
BS R	240 - 20 - 39				
R	60 - 40 - 57	180-20-18 ✓	180-20-18.5 ✓	180-20-18.5 ✓	

DIST TO	BS 14	FS 20	FS 21	FS 22	FS 19
		1630.00	774.62	20.13	1909.67
		1630.00	774.62	20.17	1909.67

✓ SWH 1-14-04

45					38-44
T	16				
BS	14				
FS	3844-45-23 (3833-41-01 Recov 1/2" BSC				
		24 (3833-41-03			
BS D	00-00-20				
23 D	179-02-44	179-02-24 ✓			
24 D	178-33-58	178-33-38 ✓			
BS R	180-00-27				
R	359-03-01	179-02-34 ✓	179-02-29 ✓		
R	358-34-08	178-33-41 ✓	178-33-35.5 ✓		
BS D	00-20-30				
D	239-22-53	179-02-23 ✓			
D	238-54-09	178-33-39 ✓			
BS R	240-20-36				
R	59-23-00	179-02-24 ✓	179-02-23.5 ✓	179-02-26 ✓	
R	58-54-19	178-33-43 ✓	178-33-41 ✓	178-33-40 ✓	

DIST TO:	BS 14	FS 23	FS 24
	1139.44	807.15	2740.05
	1139.44	807.16	2740.05

DLC T 30°

JJL T Nik 12 Jan 03

T 3833-49-23 (B23) (Recov 1/2" BSC

BS 3833-48-21 (B21) (RECOV 1/2" BSC

FS 3844-45-25 (R.P. SET 1/2" BSC 4" N. of Corn TERRITORIAL in Cos. of Barn TOC. of Hse #6430 TO N.

BS D 00-00-20

D 163-18-01 163-17-41 ✓

BS R 180-00-25

R 343-18-10 163-17-45 ✓ 163-17-43 ✓

BS D 00-20-30

D 223-38-27 163-17-52 ✓

BS R 240-20-48

R 43-38-31 163-17-43 ✓ 163-17-47.5 ✓ 163-17-45 ✓

DIST TO	BS	FS 25
	454.02	753.04
	454.01	753.04

✓ SWN 1-14-04

46

38-41

T 25

BS 3833-49- 23 (323)

FS 3814-01-04 (404) (RECOV 10" Spk

BS ▷ 00-00-20

▷ 169-05-53 169-05-33 ✓

BS R 180-00-31

R 349-05-56 169-05-25 ✓ 169-05-29 ✓

BS ▷ 60-20-30

▷ 229-26-08 169-05-38 ✓

BS R 240-20-42

R 49-26-15 169-05-33 ✓ 169-05-35 ✓ 169-05-32 ✓

DIST TO	BS 23	FS
	1753.05	2446.99
	1753.04	2446.99

DLC T 30°

JJL T NIK

46

12 Jan 04

T 3814-01-04

BS -25

FS 3814-01-03 (Recov. 10" Spk

BS ▷ 00-00-20

▷ 177-47-29 177-47-09 ✓

BS R 180-00-28

R 357-47-36 177-47-08 ✓ 177-47-08 ✓

BS ▷ 60-20-30

▷ 238-07-40 177-47-10 ✓

BS R 240-20-38

R 58-07-44 177-47-08 ✓ 177-47-08 ✓ 177-47-08 ✓

DIST TO	FS
	760.24
	760.25

✓ SWN 1-14-04

3844

T 3844-44-20

BS 3844-44-17

FS 3844-47-26 (G-13 B. HILL CONC. MON & CAP 18998)

-27 (FND 1/2" B&C 18657)

BS ○ 00-00-20

○ 180-38-30 180-38-10 ✓

○ 180-13-17 180-12-57 ✓

BS R 180-00-32

R 00-38-47 180-38-15 ✓ 180-38-12.5 ✓

R 00-13-26 180-12-54 ✓ 180-12-55.5 ✓

BS ○ 60-20-30

○ 240-33-26 180-12-56 ✓

BS R 240-20-37

R 60-33-35 180-12-58 ✓ 180-12-57 ✓ 180-12-56 ✓

DIST TO	BS 17	FS 26	FS 27
	1630.00	1007.47	1842.93
	1630.00	1007.46	1842.94

JJL . TNL 12 Jan 04

T 27

BS 20

FS 3844-47-28 (FND 1/2" B&C GAF 18657

BS ○ 000-00-20

○ 179-30-24 179-~~29~~-~~54~~ 30-04

BS R 180-00-25

R 359-30-23 179-29-58 ✓ 179-~~30~~-~~56~~ 30-01

DIST TO	BS 20	FS 28
	1842.94	512.11
	1842.93	512.11

FS 3844-47-29 (FND 1/2" BAR & MUTIL. CAP)

FS 3844-47-30 (FND 1/2" ANGLE IRON STK. SURR. BY STONES)

BS ○ 00-00-20

○ 179-29-44 179-29-24 ✓

○ 179-29-00 179-28-40 ✓

BS R 180-00-23

R 359-29-52 179-29-29 ✓ 179-29-26.5 ✓

R 359-29-07 179-28-44 ✓ 179-28-42 ✓

DIST TO	BS 20	FS 29	FS 30
	1842.94	482.74	468.57
	1842.93	482.74	468.57

✓ SWN 1-14-04

48

38-44

I -17

BS -20

FS 3844-48-31 (R.P. SET 1/2" B&C 1.0' N. N. EDGE POPE RD. 129' W. OF W. PROP LINE HSE # 7643

FS

BS D 00-00-20

D 271-55-11 271-54-51 ✓

BS R 180-00-33

R 91-55-16 271-54-43 ✓ 271-54-47 ✓

BS D 60-20-30

D 332-15-12 271-54-42 ✓

BS R 240-20-33

R 152-15-25 271-54-52 ✓ 271-54-47 ✓ 271-54-47 ✓

BS 20	FS 31
1630.00	1563.53 ✓
1630.00	1563.53

DLC
JSL

48

I NIKON 522 T 32°F 01-12-2004

I 31

BS 17

FS 3844-48-32 (WAGON TIRE 6 1/2' G.S. 18657

FS 3844-48-33 (FIRE CLAY G-Z)

FS 3844-48-34 (R.P. SET 1/2" B&C 3' E of E. EDGE BUNKERHILL RD on N. WALL LINE HSE To W.

BS D 00-00-20

D 271-40-49 271-40-29 ✓

D 207-09-28 207-09-08 ✓

D 218-27-39 218-27-19 ✓

BS R 180-00-33

R 91-40-59 271-40-26 ✓ 271-40-27.5 !

R 27-09-43 207-09-10 ✓ 207-09-09 ✓

R 38-27-42 218-27-09 ✓ 218-27-14 ✓

BS D 60-20-30

D 278-47-49 218-27-19 ✓

BS R 240-20-38

R 98-47-59 218-27-21 ✓ 218-27-20 ✓ 218-27-17 ✓

BS 17	FS 32	FS 33	FS 34
1563.54	717.78	1461.22	2262.03
1563.54	717.78	1461.23	2262.03 ✓

✓ SWN 1-14-04

49

3844

T 34

BS 31

FS 3844-49-35 (R.P. set FND 3833-49-23)

BS D 00-00-20

D 153-31-39 153-31-19 ✓

BS R 180-00-23

R 333-31-34 153-31-~~19~~ 11 153-31-~~14~~ 15

BS D 60-20-30

D 213-51-49 153-31-19 ✓

BS R 240-20-36

R 33-51-54 153-31-18 ✓ 153-31-185 ✓ 153-31-~~16~~ 17

DIST	BS 31	FS 35
	2262.03	1653.08
	2262.03	1653.08

DLC
JJC

T300

49

TNK

13 Jan 04

T 3814-01-~~01~~ 101 (Recov 3/4" PSC

BS 3814-01-~~02~~ 102 (Recov 1/2" BSC

FS 3844-49-36 (R.P. Set 1/2" BSC 3' W. of W. COM Meridian Rd. on ℄ LOWDEN TO E.

FS 3844-49-37 (

BS D 00-00-20

D 68-45-20 68-45-00 ✓

D 161-56-23 161-56-03 ✓

BS D 180-00-35

R 248-45-31 68-44-~~56~~ ✓ 68-44-58 ✓

R 341-56-37 161-56-02 ✓ 161-56-02.5 ✓

BS D 60-20-30

D 129-05-36 68-45-06 ✓

D 222-16-47 161-56-~~14~~ 17

BS R 240-20-38

R 309-05-46 68-45-08 ✓ 68-45-07 ✓ 68-45-02.5 ✓

R 42[illegible]6-54 161-56-16 ✓ 161-56-~~13~~ 16.5 161-56-~~08~~ 07.5

DIST TO	BS 32	FS 36	FS 37
	1822.42	4271.14	2797.53
	1822.42	4271.13	2797.54

✓ SWN 1-14-04

50 38-44

T 37

BS 401

FS 3844-50-38 (D-1.7

FS 3844-50-39 (R.P. SET 1/2" BAR

BS D 00-00-20

D 119-39-46 119-39-26 ✓

D 266-04-20 266-04-00 ✓

BS R 180-00-25

R 299-40-08 119-39-43 ✓ 119-39-34.5 ✓

R 86-04-32 266-04-57 ✓ 266-04-03.5 ✓

BS D 60-20-30

D 140-24-34 266-04-04 ✓

BS R 240-20-37

R 326-24-26 266-04-09 03-49 266-04-05 03-46.5 266-04-08 00

Dist To	BS 01	FS 38	FS 39
	2797.53	194.45	1425.99
	2797.54	194.41	1425.99

DLC T300

JJL TNik 13 Jan 04 50

T 39

BS 37 Witness Tags = 33100

FS 3844-50-40 (E-1.3 FND 1/2" B&C 184-57 ✓

FS 3844-50-41 (R.R SET 8" Spk in Corn Field

BS R 00-00-20

R 07-57-02 07-56-42 ✓

D 181-17-15 181-11-55 ✓

BS R 180-00-28

R 187-57-11 07-56-43 ✓ 07-56-42.5 ✓

R 00-12-21 181-11-53 ✓ 181-11-54 ✓

BS D 60-20-30

D 241-32-08 181-11-38 ✓

BS R 240-20-36

R 61-32-19 181-11-43 ✓ 181-11-40.5 ✓ 181-11-47 ✓

Dist To	BS 37	FS 40	FS 41
	1425.99	672.91	1007.60
	1425.99	672.91	1007.60

✓ SWN 1-14-04

38.44

⊼		41			
BS		39			
FS 3844	51 - 42 (R.P. SET 8" SPK AT EDGE OF SWAMP				
FS 3844	51 - 43 (E-1 END. FIRE CLAY)				
BS D	00-00-20				
D	159-21-35	159-21-15			
D	126-42-52	126-42-32			
BS R	180-00-28				
R	339-21-42	159-21-14	159-21-14.5		
R	306-43-14	126-42-46	126-42-39		
BS D	60-20-30				
D	219-41-45	159-21-15			
BS R	240-20-38				
R	39-41-50	159-21-12	159-21-13.5	159-21-14	

DIST TO	BS 39	FS 42	FS 43
	1007.59	770.60	109.76
	1007.59	770.60	109.76

41 → 39	270-05-46	270-05-46	249-27-00	
	159-21-14	126-42-39	237-41-59	
	429-27-00	396-48 25	487 08 59	
	360	360	360	
41 → 42	69-27-00	4-33 36-48-25	127-08-59	
	770.60'		895.50	

01-15-2004

⊼	42		
BS	41	AZ 249-27-00	
Search	For 201		
AZ	127-10-38	302.35	

FS 3844 - 51 - 44 (END. RUSTED 3/4" PIPE			
BS D	00-00-20		
D	237-42-16	237-41-56	
BS R	180-00-28		
R	57-42-30	237-42-02	237-41-59

DIST TO	BS 41	FS 44
	770.60	300.80
	770.60	300.79

BS D 000-00-00	PNT	X	DIST
NET 25837 IN N. SIDE 19" OAK	295-04-06		154.56
NET 25837 IN NE SIDE 45" OAK	285-30-50		105.43
NET 25837 IN N. SIDE 18" OAK	282-02-03		79.90
NET 25837 IN NE SIDE 19" TRI-OAK	275-21-02		38.46
50 - 45 E 1.39 S. of 43 F.C			
	269-58-29	2637-72	
	269-50-56	2637.04	
	269-56-17		

38-44

T	36			
BS	401			
FS	3844-52-45 (RP SET 6 WEST OF W ON CURVE		BAR & CAP BS' E.O.M. MERIDIAN RD	
BSD	000-00-20			
45D	248-51-37	248-51-17		
BSR	180-00-20			
45R	68-51-44	248-51-24	248-51-20.5	
BSD	60-20-30			
45D	309-11-48	248-51-18		
BSR	240-20-27			
45R	129-11-54	248-51-27	248-51-22.5	
			248-51-21.5	
DIST TO	BS 401	FS 45		
	4271.13	1009.01		
	4271.12	1009.01		
	89-38-52			
	-248-51-21.5			
	358-30-13.5			
	-180 00 00			
	158-30-13.5			

DLC
SAW
CJM
WRD

T15°

TNK-SDR

21 Jan 0[illegible]

52

T	45			
BS	36			
FS	3844-52-46 (1-1			
BSA	000-00-20			
46D	212-50-23	212-50-03		
BSR	180-00-39			
46R	32-50-20	212-49-51	212-49-59.5	
BSD	60-20-30			
46D	273-10-01	212-49-31		
BSR	240-20-29			
46R	93-10-08	212-49-39	212-49-35	
			212-49-47.25	
DIST	TO	BS 36	FS 46	
		1009.01	980.85	
		1009.01	980.89	
	158-30-13.5			
	212-49-47			
	371-20-00.5			
	360			
	11-20-00.5			

38-44

R	46				
BS	45				
FS	3844-53-47	(C-13 OH FD AC (PRESS 2 BOLT IN MON BOX			
FS	3844-53-48	(RP SET 1/2" BAR & CAP 13' E. of E. EOM MERIDIAN RD ON SOUTH SIDE OF DRIVE.			
BSD	000-00-22				
47D	173-19-29	173-19-07 ✓			
BSR	180-00-36				
47R	353-19-30	173-18-54 ✓	173-19-00.5 ✓		
DIST To	BS45		FS47		
	980.89 /	980.89	1017.64 /	1017.64	
BSD	000-00-22				
48D	174-39-22	174-39-00 ✓			
BSR	180-00-36		174-38-58 ✓		
48R	354-39-32	174-38-56 ✓			
BSD	60-20-30				
49D	234-59-23	174-38-53 ✓			
BSR	240-20-39		174-38-53.5 ✓		
49R	54-59-33	174-38-54 ✓	174-38-56 ✓		
DIST To		FS48			
		1028.06 /	1028.05		

1-21-04

R	401			
BS	36			
FS	3844-53-49	(RP		
BSD	000-00-20			
49D	37-09-26	37-09-06 ✓		
BSR	~~000-2~~	180-00-33	37-09-04.5 ✓	
49R	217-09-36	37-09-03 ✓		
BSD	000-20-30			
49D	97-29-36	37-09-06 ✓		
BSR	240-20-44		37-09-06 ✓	
49R	277-29-47	37-09-06 ✓	37-09-05 ✓	
DIST To	BS 36		FS49	
	4271.09		2631.04	
	4271.09		2631.04	
	191-20-00			
	173-19-00			
	364-39-00			

38-44

T	49				
BS	401				
FS	3844-54-50 (RP SET 20 D IN TREE LINE				
BSD	000-00-20				
50D	211-00-21	211-00-01 ✓			
BSR	180-00-40	210-59-55.5 ✓			
50R	31-00-30	210-59-50 ✓			
BSD	60-20-30				
50D	271-20-35	211-00-05 ✓			
BSR	240-20-40	211-00-00 ✓			
50R	91-20-35	210-59.55 ✓	210-59-58 ✓		
DIST TO	BS 401	FS 50'			
	2631.04	320.78			
	2631.05	320.79			

1-21-04

T	50			
BS	49			
FS	3844-54-51 (RP SET 20D ON EAST EDGE OF LANE			
BSD	000-00-20			
51D	202-24-21	202-24-01 ✓		
BSR	180-00-07			
51R	22-24-27	202-24-25 ✓	202-24-10.5 ✓	
BSD	60-20-30			
51D	262-44-43	202-24-13 ✓		
BSR	240-20-34			
51R	82-44-44	202-24-10 ✓	202-24-11.5 ✓	202-24-11 ✓
DIST TO	BS 49	FS 51		
	320.78	757.17		
	320.78	757.17		

					38-44
(55)					
T		51			
BS		50			
FS	3844-55-52	(RP SET 200 IN BURN PILE ON TOP OF HILL			
BS D	000-00-20				
52 D	199-06-48	199-06-28			
BS L	180-00-45				
52 L	19-06-50	199-06-05	199-06-16.5		
BS R	60-20-20				
52 D	259-26-35	199-06-05			
BS L	240-20-37				
52 L	79-26-41	199-06-04	199-06-04.5		
			199-06-10.5		
DIST TO	BS 50	FS 50			
	757.17	270.11			
	757.17	270.11			

DLL
SWN TNIK T15°

1-21-04 (55)

T		52			
BS		51			
FS	3844-55-53	(0-13 BUNCHERHILL BURG. "GA F"			FND 18657
BS D	000-00-20				
53 D	249-39-27	249-39-02			
BS L	180-00-25				
53 L	69-39-29	249-39-04	249-39-03		
DIST TO	BS 51	FS 53			
	270.11	402.82			
	270.11	402.83			

(56)

X	52				
BS	51				
FS	3844-56	-54	(RP SET 20D NEAR EDGE OF WOODS		
BS D	000-00-20				
54 D	76-10-43	76-10-23 ✓			
BS R	180-00-35				
54 R	256-10-54	76-10-19 ✓	76-10-21 ✓		
BS D	60-20-30				
54 D	136-30-52	76-10-22 ✓			
BS R	240-20-43				
54 R	316-31-03	76-10-20 ✓	76-10-21 ✓		
			76-10-21 ✓		
DIST TO	BS 51		FS 54		
	270.11		532.37		
	270.11		532.37		
44 → 40	269-50-56 ✓		2637.04 ✓		
40 → 53	269-47-54 ✓		2629.19 ✓		
53 → 47	269-55-01 ✓		2632.25 ✓		
53 → 55	269-49-04		956.15		
55 → 155					

DLC
SWN
X NIK
TP
1-21-00
(56)

X	51			
BS	52			
FS	3844-56-55	(C-1 HENRIETTA TIRON		
BS D	000-00-20			
55 D	111-17-08	111-16-48 ✓		
BS R	180-00-24			
55 R	291-17-17	111-16-53 ✓	111-16-50.5 ✓	
DIST TO	BS 52	FS 55		
	532.37	52.09		
	532.37	52.10		
BS D 000-00-00				
SET PNT	~~X~~	DIST	DESC	SA
155	112-07-28	50.63	SET ALUM PIPE MON & CAP	413

TOPO PNT	DESC			
1000	NAIL & TAG	N. SIDE	8"	TRIPLE NAME
1001	N & T	N. SIDE	10"	CHERRY
1002	" " "	" "	14"	"
1003	" " "	" "	15"	ELM

3844

T	48				
BS	46				
FS	3844-57-56 (RP SET SPK IN WOODS				
BSD	000-00-20				
56D	87-44-55	87-44-35			
BSR	180-00-28		87-44-37		
56R	267-45-07	87-44-39			
BSD	60-20-30				
56D	148-05-05	87-44-35			
BSR	240-20-41		87-44-328		
56R	328-05-11	87-44-30		87-44-35	
DIST TO	BS 46		FS 56		
	1027.99		507.74		
	1027.98		507.74		

1-21-04

T	56				
BS	48				
FS	3844-57-57 (RP SET SPK IN WOODS				
BSD	000-00-20				
57D	175-36-06	175-35-46			
BSR	180-00-28		175-35-42		
57R	355-36-06	175-35-38			
BSR	60-20-30				
57D	235-56-17	175-35-47			
BSR	240-20-38				
57R	55-56-26	175-35-48	175-35-475		
			175-35-475		
DIST TO	BS 48		FS 57		
	COULD NOT SHOOT		311.52		
			311.52		

38-44

T	57				
BS	56				
FS	3844-58-58 (RP SET SPK IN WOODS				
FS	3844-58-59 (APPRX N ¼ COR SEC 6 INT TREE LINES				
BSD	000-00-20				
58D	181-45-22	181-45-02			
BSR	180-00-32	181-44-59.5			
58R	1-45-29	181-44-57			
BSD	60-20-30				
58	242-05-30	181-45-00			
~~59B~~	~~230-59-13~~	170-38-53			
BSR	240-20-37				
58R	62-05-37	181-45-00	181-45-00	181-45-00	
59R	~~50-55-17~~	50-59-34	170-38-59	170-38-55	
Dist To	BS56	FS58	FS59		
	311.52	749.37	142.60		
	311.52	749.37	142.61		

1-21-04

T	58			
BS	57			
FS	3844-58-60 (RP set spk in woods near thorny tree			
FS	3844-58-61 (FNC POST			
BSD	000-00-20			
60D	154-21-52	154-21-32		
61D	73-46-39	73-46-19		
BSR	180-00-34			
60R	334-21-55	154-21-21	154-21-215	
61R	253-48-23	73-47-49	73-47-04	
BSD	60-20-30			
60C	214-41-58	154-21-28		
BSR	240-20-28	154-21-29		
60R	34-41-58	154-21-30	154-21-25	
Dist To	BS57	FS60	FS61	
	749.36	228.42	49.42	
	749.35	228.42	49.41	

38-44

T	60				
BS	58				
FS	3844-59-62 (RP SETSPK IN LOWARTA				
BSD	000-00-20				
62D	222-01-45	222-01-25			
BSR	180-00-15	222-01-30.5			
62R	42-01-51	222-01-36			
BSD	60-20-30				
62D	282-22-05	222-01-35			
BSR	240-20-26	222-01-37			
62R	102-22-05	222-01-39	222-01-34		
DIST TO	BS 58	FS 62			
	228.42	486.41			
	228.42	486.41			

DLC
SWN
CJM
NEW

1-21-04

T	62				
BS	60				
FS	3844-59-63 (A-13?				
BSD	000-00-20				
63D	136-06-08	136-05-48			
BSR	180-00-17				
63R	316-06-16	136-05-59	136-05-53.5		
DIST TO	BS 60	FS 63			
	486.41	203.56			
	486.42	203.56			

38-44

Set B-1 29-JAN-04

T	57	DLC	T 10°	
BS	56	CJM	TNIK-SDR	
Set				
Z11				
TOPO	413	S		
	414	N		

Set Z11 Dist - Dist Int

413 → Z11	345-50-49	2.44'	
414 → Z11	211-49-16	3.55'	

Set 4'x1" Alum Pipe Mon w/3" Alum. Cap 4' S. of E-W Fnc

NST 25B37	NW Side 16" Hick	N65°E	31.64'
NST "	S. Side 38" Ash	N85°E	22.90
NST "	W. Side 15' Oak	S5°W	14.51
" "	E. Side 12" Hick	N70°W	50.38
" "	E. Side 21" Walnut	N20°W	27.92'
Survey Marker	Sign Post	North	66.0'

DLC T20 60

CJM TNIK-SDR 2 FEB 04

WEN

T 3844-49-35 (R.P. 3833-49-23

BS 3844-48-34 (R.P.

FS 32 (3844-48-21

BS 000-00-20

103-14-26 103-14-06

BS R 180-00-31 103-14-045

283-14-34 103-14-03

BS O 60-20-30

163-31-30 103-14-00

BS R 240-20-39 103-14-00

R 343-34-39 103-14-00 103-14-0

Dist To BS 1653.05 FS

1653.05 454.01

454.01

3844

Tie G-1 Hen

T	17	
BS	20	270-14-41
FS	3844-61-64	(G-1 Fire Clay 48-25 / 271-03-06
BS D	000-00-20	
D	000-48-44	000-48-24
BS R	180-00-29	000-48-25
R	180-48-55	000-48-26

Dist To	BS	FS 64
	1630.01	777.12
	1630.01	777.12
	270-03-00	2636.73
	269-33-53	
	359-56-38	2850.85
	90-15-09	

WEN T Nik 29 Apr 04

T	19		
BS	17	269-27-38	
Set			
251	117-37-44		4.49
T	15		
BS	14	269-34-03	
Set		270-03-24	41.6
66	~~00-29-19~~ 00-29-~~30~~ 23		41.60

I-1 Henrietta T15 R1E

8. Field investigation of apparent location of corner revealed a 3/4" Pipe & Cap "JKP 46681" 1' South of Centerline Base line Rd. Bean's Witness To SE is Still Standing and does not match location of Pipe. Traversed Base line and Excavated 3' Diameter Hole at location Prorated From Fargo's 1891 Survey which does match Beans Witness. Found Broken Brick & Crockery But No Fire Clay. Set Standard Mon. on Base line at location of Brick & Cl.

9. Standard Mon. in Mon Box NST 25837 SE Side 22" OAK N55°E 33.80

NST	S. Side 15" Thick (Bean Wit)	S55°E	52.57
NST	W. Side 12" Thick	S5°W	23.35
NST	NW Side 17" Thick	S45°W	34.60

G. FAUSER NOTES

89-6-00-41
90-00-41
-84-40-19
0.2025

10534.87
5267.43
2633.71
1316.85

591
6/7
6/7

89-59-19
269-59-19
90-00-41
Az 179-39-39

(46) N 89-40-16 E
2633.06

(44) C= N 89-48-07 E
2649.27

(31) C= N 89-48-52 E
2636.10
R = 2634.16
prorate 2638.92

(38) Iron
N 89-36-28 E
m = 2632.87
R = 2628.12

(1)

N 0-35-36 W
2638.79

S 0-05-17 W
1284.24
S 0-02-30 E
816.72
(75)
(74)

S 89-35-28 W
3949.63

C = 2642.23

N 89-34-00 E
2612.44 to N.S. o.i.t

(63)
(13)
Post
Fe cor Post
(76)

C = 945.54 (72)
o.i.t.

R 1820.10

(82)
(32) RR spk
Rim comp
1738.36
(51) comp
897.10

Prorate = 2630.83
Comp = 2629.25
N 0-06-14 W
1315.21
N 0-10-10 W
1313.62
(39)
(84) comp location
(167)
Comp = 2635.46

N 0-13-33 W
2638.14

(47)

S 89-48-09 W
1675.87
(64)
T-iron
NW cor
Sec 5

S 89-38-54 W
2663.47

Capp Iron
N¼ cor
Sec 5
(57)

S 89-38-57 W
2662.98

Fire clay
NE cor
Sec 5

S 89-43-54 W
895.60 IP
(9)

S 89-48-38 W
2636.96

(68)

S 89-47-26 W
3532.55

S 89-44-27 W 4643.44

Section 32 Bunkerhill Twp.
T1N R1E

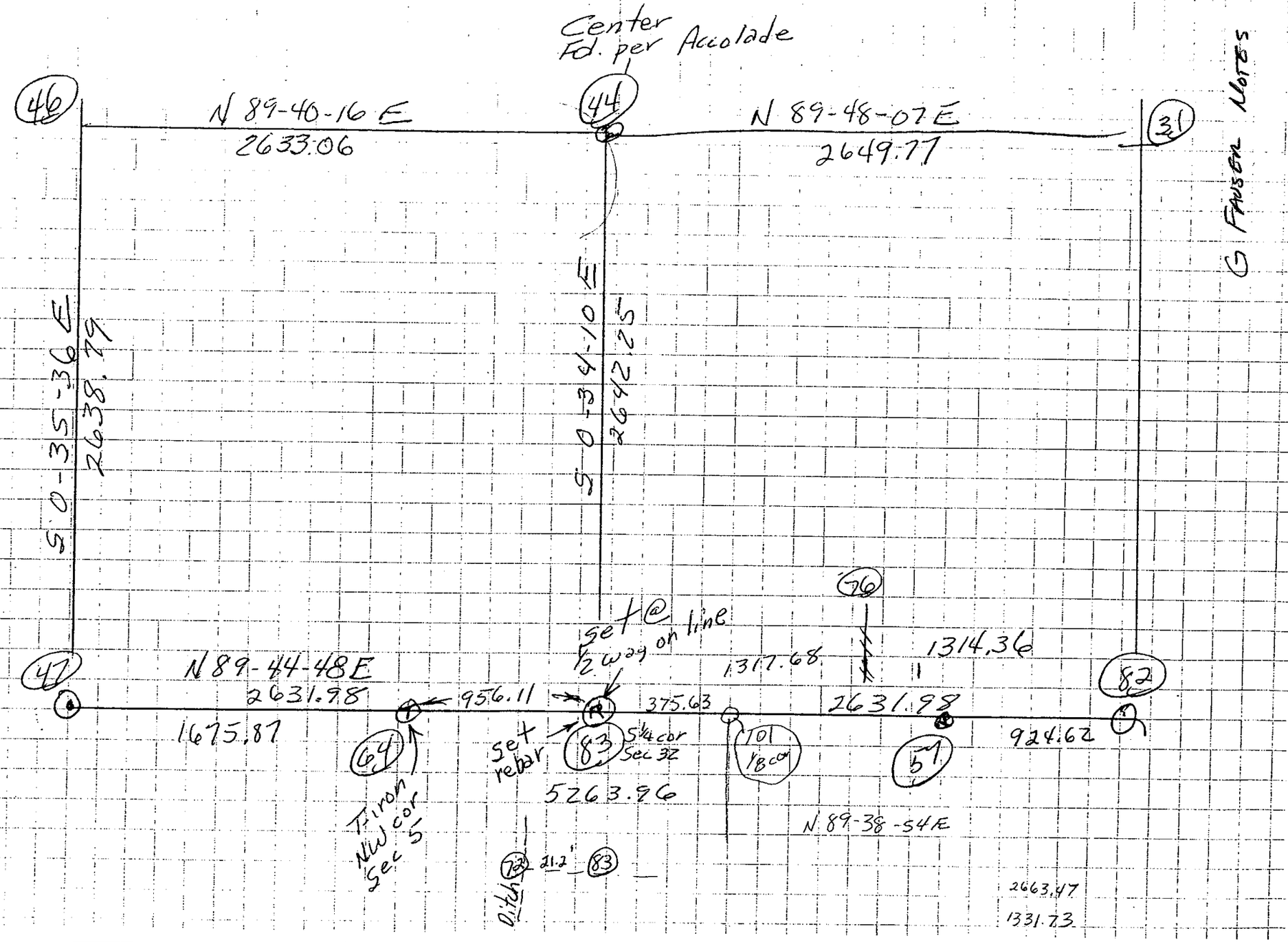

CERTIFICATE OF SURVEY

PART OF THE E 1/2 OF THE SW 1/4 OF SEC. 32, T1N, R1E BUNKERHILL TWP., INGHAM CO. MI.

SURVEY FOR: JIM BAILEY

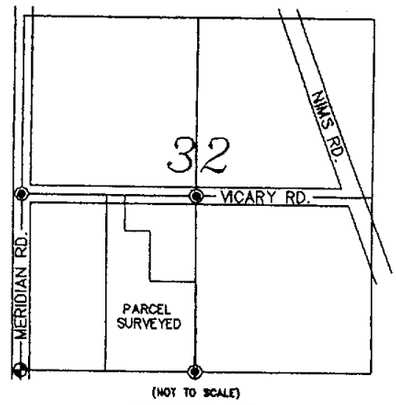

LOCATION MAP

Section 25
T.1 N.,R.1 E.
Bunkerhill Twp.
Ingham Co. Michigan

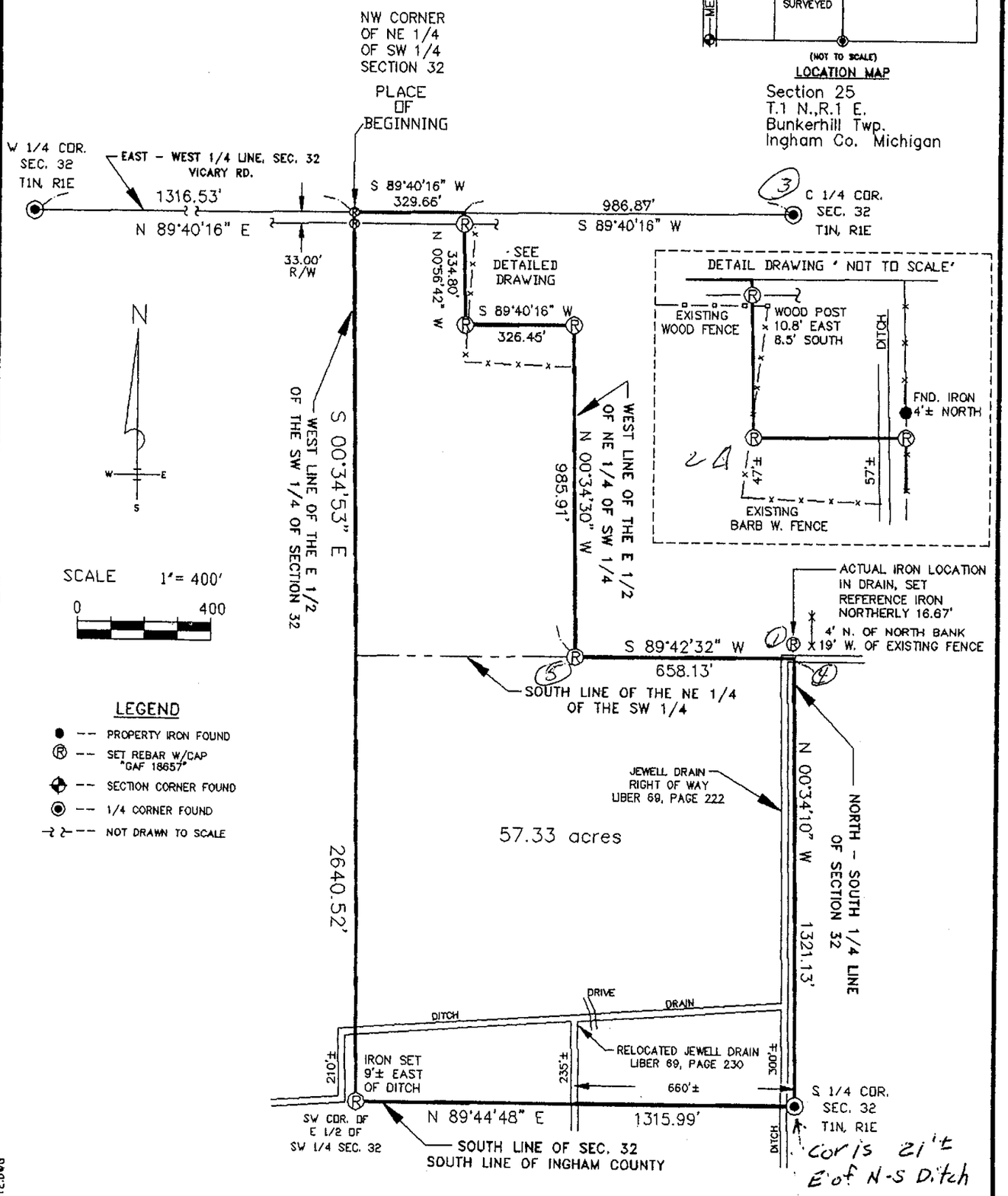

LEGEND

- ● -- PROPERTY IRON FOUND
- Ⓡ -- SET REBAR W/CAP "GAF 18657"
- -- SECTION CORNER FOUND
- -- 1/4 CORNER FOUND
- -- NOT DRAWN TO SCALE

BASIS OF BEARINGS

BEARINGS ARE BASED ON THE EAST - WEST 1/4 LINE OF SECTION 32 FROM THE W 1/4 CORNER TO THE E 1/4 CORNER, ASSUMED AS N 89°40'16" E.

DWG. NAME: BAILEY2.DWG

JOB #: 9511.010	GLENN A. FAUSER RLS #18657	
DRAWN: M.A. FAUSER	2567 W. Baseline Rd. Leslie, MI 49251	PROFESSIONAL SURVEYOR
DATE: 12-13-95		
SCALE: 1" = 400'		
PAGE: 1 OF 2		

I HEREBY CERTIFY THAT I HAVE SURVEYED THE PARCEL OF LAND AS ABOVE SHOWN OR DESCRIBED ON 12-13-95 AND THAT THE RATIO OF CLOSURE ON THE UNADJUSTED FIELD OBSERVATIONS WAS 1:5,000 OR BETTER AND THAT THIS SURVEY COMPLIES WITH ALL THE REQUIREMENTS OF P.A. 132 OF 1970, AS AMENDED.

CERTIFICATE OF SURVEY

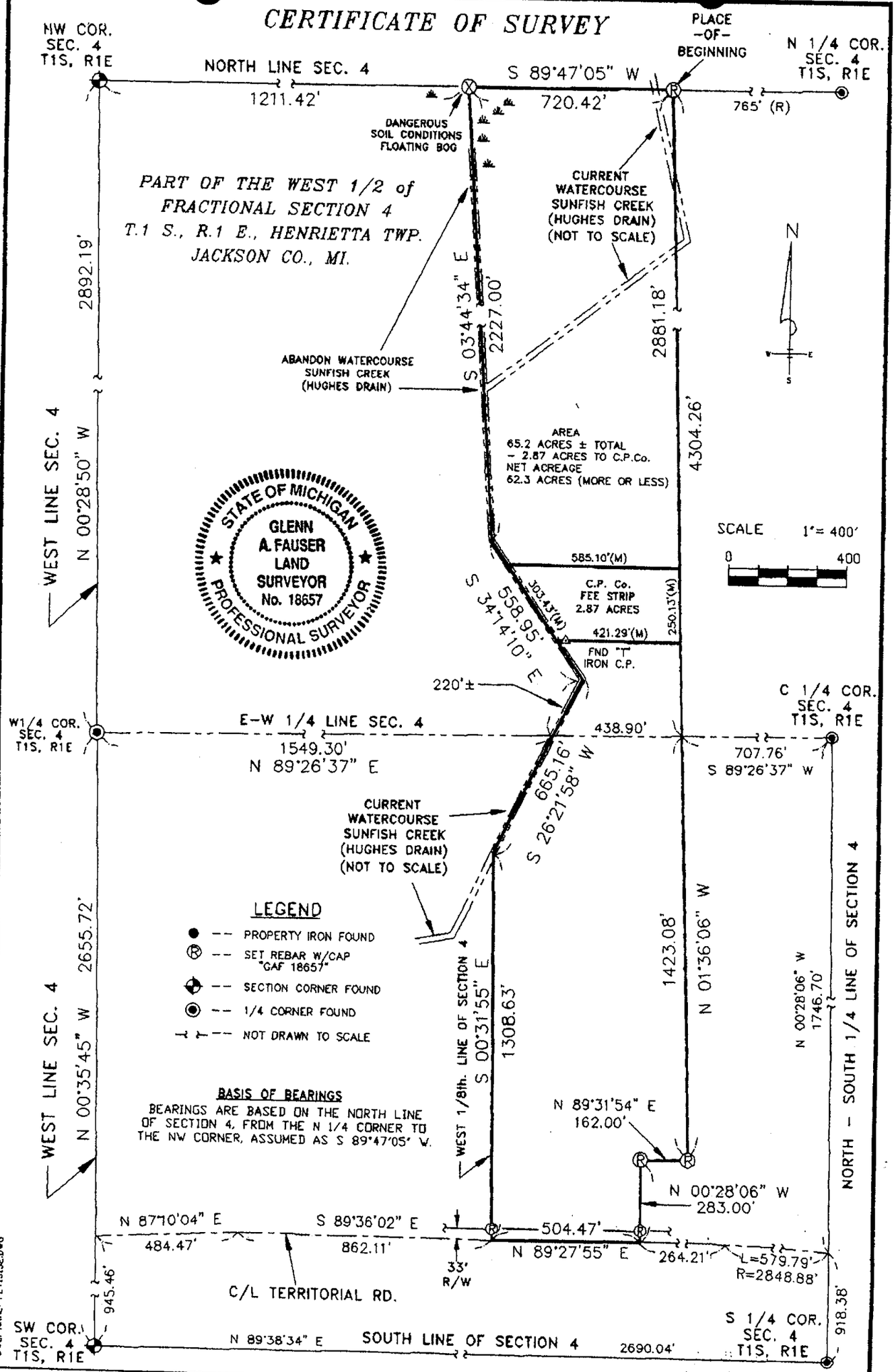

JOB #: 9703.004	GLENN A. FAUSER RLS #18657	
DRAWN: M. FAUSER	2567 W. Baseline Rd. Leslie, MI 49251	PROFESSIONAL SURVEYOR
DATE: 01-13-98		
SCALE: 1" = 400'		
PAGE: 1 OF 3		

I HEREBY CERTIFY THAT I HAVE SURVEYED THE PARCEL OF LAND AS ABOVE SHOWN OR DESCRIBED ON 01-13-98 AND THAT THE RATIO OF CLOSURE ON THE UNADJUSTED FIELD OBSERVATIONS WAS 1:5,000 OR BETTER AND THAT THIS SURVEY COMPLIES WITH ALL THE REQUIREMENTS OF P.A. 132 OF 1970, AS AMENDED.

CERTIFICATE OF SURVEY

PART OF SW 1/4 SEC. 33

T1N, R1E

BUNKER HILL TWP. INGHAM CO. MI.

SURVEY FOR: ALBRECH/ZIMMERMAN

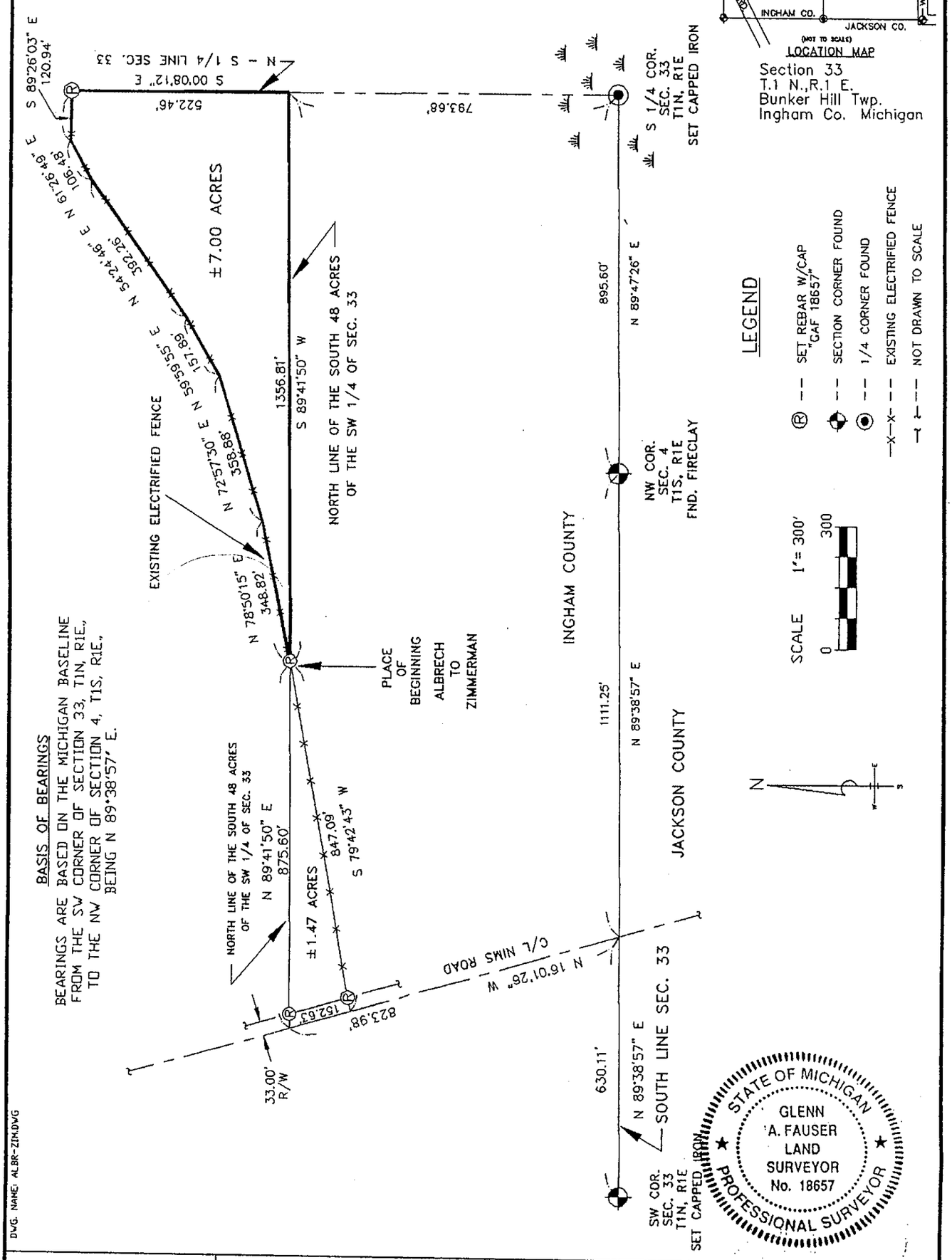

JOB #: 9406.001	GLENN A. FAUSER RLS #18657	Glenn A. Fauser
DRAWN: M.A. FAUSER	2567 W. Baseline Rd. Leslie, MI 49251	PROFESSIONAL SURVEYOR
DATE : 06-07-94	I HEREBY CERTIFY THAT I HAVE SURVEYED THE PARCEL OF LAND AS ABOVE SHOWN OR DESCRIBED ON 06-01-94 AND THAT THE RATIO OF CLOSURE ON THE UNADJUSTED FIELD OBSERVATIONS WAS 1:5,000 OR BETTER AND THAT THIS SURVEY COMPLIES WITH ALL THE REQUIREMENTS OF P.A. 132 OF 1970, AS AMENDED.	
SCALE : 1" = 300'		
PAGE : 1 OF 2		

CERTIFICATE OF SURVEY
MORTGAGE CERTIFICATE
PART OF NE 1/4 OF NE 1/4 OF THE SW 1/4 OF SEC. 32 T1N, R1E BUNKERHILL TWP. INGHAM CO. MI.

OWNER: Richard J. and Debra K. Atwood (husband and wife)
170 Vicary Rd.
Leslie, MI 49251

CERTIFIED TO: Independent Bank–South Michigan
144 South Main St.
Leslie, MI 49251

SCALE 1"= 60'

0 60

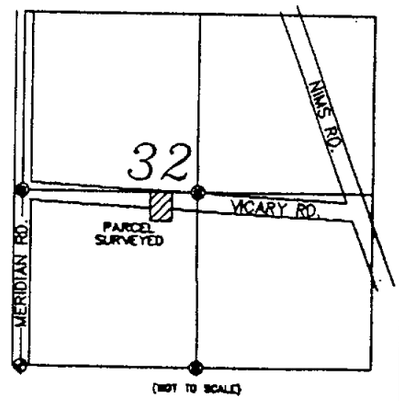

LOCATION MAP
Section 32
T.1 N.,R.1 E.
BunkerHill Twp.
Ingham Co. Michigan

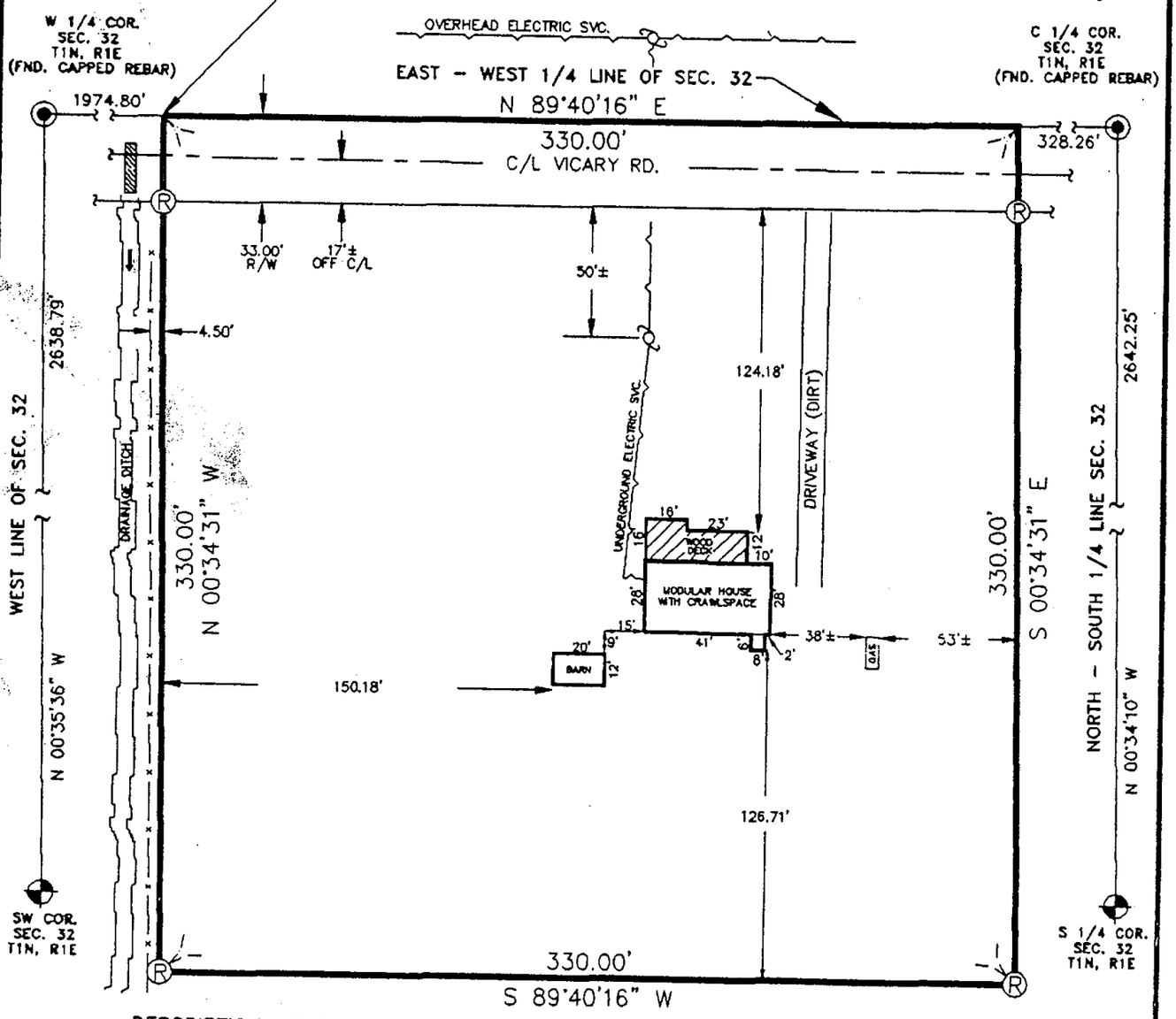

DESCRIPTION OF RECORD

Beginning at the NW corner of the E 1/2 of the NE 1/4 of the SW 1/2 of Section 32; thence East, 330.00 feet; thence South, 330.00 feet; thence West, 330.00 feet; thence North, 330.00 feet to the P.O.B.

Containing 2.50 acres of land.

This description is Subject to all existing Easements and Restrictions of Record.

I HEREBY CERTIFY... that this property survey may be used for mortgage purposes, as all improvements are located on the premises described.

LEGEND

- (R) -- SET REBAR W/CAP "GAF 18657"
- -- SECTION CORNER FOUND
- -- CORNER FOUND
- -- UTILITY POLE
- -- STEEL DRAIN CULVERT
- -- NOT DRAWN TO SCALE

STATE OF MICHIGAN
GLENN A. FAUSER
LAND SURVEYOR
No. 18657
PROFESSIONAL SURVEYOR

DWG. NAME: ATWOOD.DWG

JOB #: 9404.001	GLENN A. FAUSER RLS #18657	Glenn A Fauser
DRAWN: M.A. FAUSER	2567 W. Baseline Rd. Leslie, MI 49251	PROFESSIONAL SURVEYOR
DATE: 04-01-94		
SCALE: 1" = 60'		
PAGE: 1 OF 1		

I HEREBY CERTIFY THAT I HAVE SURVEYED THE PARCEL OF LAND AS ABOVE SHOWN OR DESCRIBED ON 04-01-94 AND THAT THE RATIO OF CLOSURE ON THE UNADJUSTED FIELD OBSERVATIONS WAS 1:5,000 OR BETTER AND THAT THIS SURVEY COMPLIES WITH ALL THE REQUIREMENTS OF P.A. 132 OF 1970, AS AMENDED.