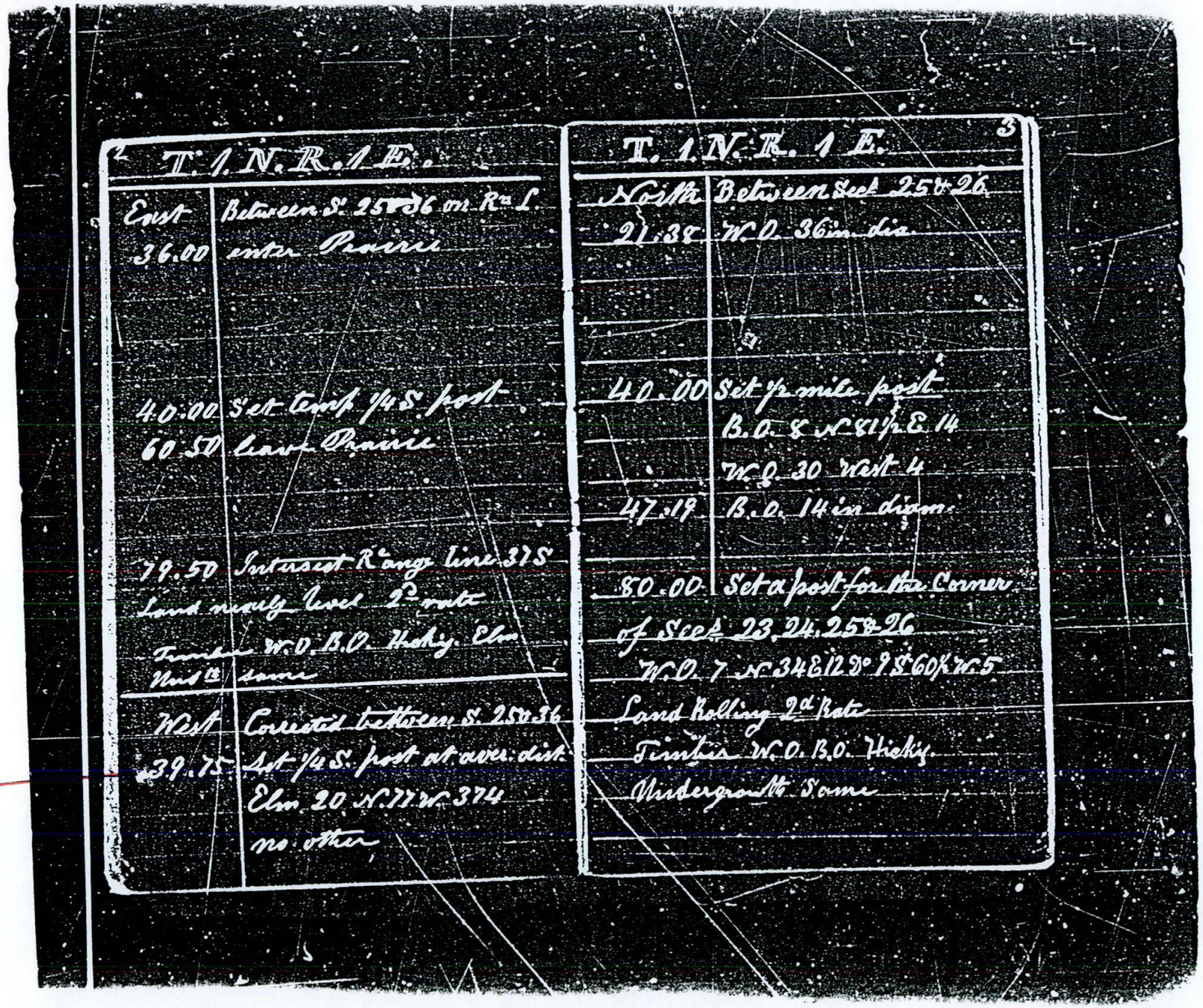

T. 1 N. R. 1 E.

East	Between S. 25 & 36 on R.a L.
36.00	enter Prairie
40.00	Set temp. 1/4 S. post
60.50	Leave Prairie
79.50	Intersect R.ange line 37 S
	Land nearly level 2d rate
	Timber W.O. B.O. Hickg. Elm
	Und.g same
West	Corrected between S. 25 & 36
39.75	Set 1/4 S. post at aver. dist.
	Elm 20 N. 77 W. 374
	no other

T. 1 N. R. 1 E. 3

North	Between Sec.s 25 & 26
21.38	W.O. 36 in. dia.
40.00	Set 1/4 mile post
	B.O. & W. 81 1/2 L. 14
	W.O. 30 West 4
47.19	B.O. 14 in diam.
80.00	Set a post for the Corner
	of Sec.s 23, 24, 25 & 26
	W.O. 7 W. 34 & 12 D.o 9 S. 60 K. W. 5
	Land Rolling 2d Rate
	Timber W.O. B.O. Hickg.
	Undergrowth Some

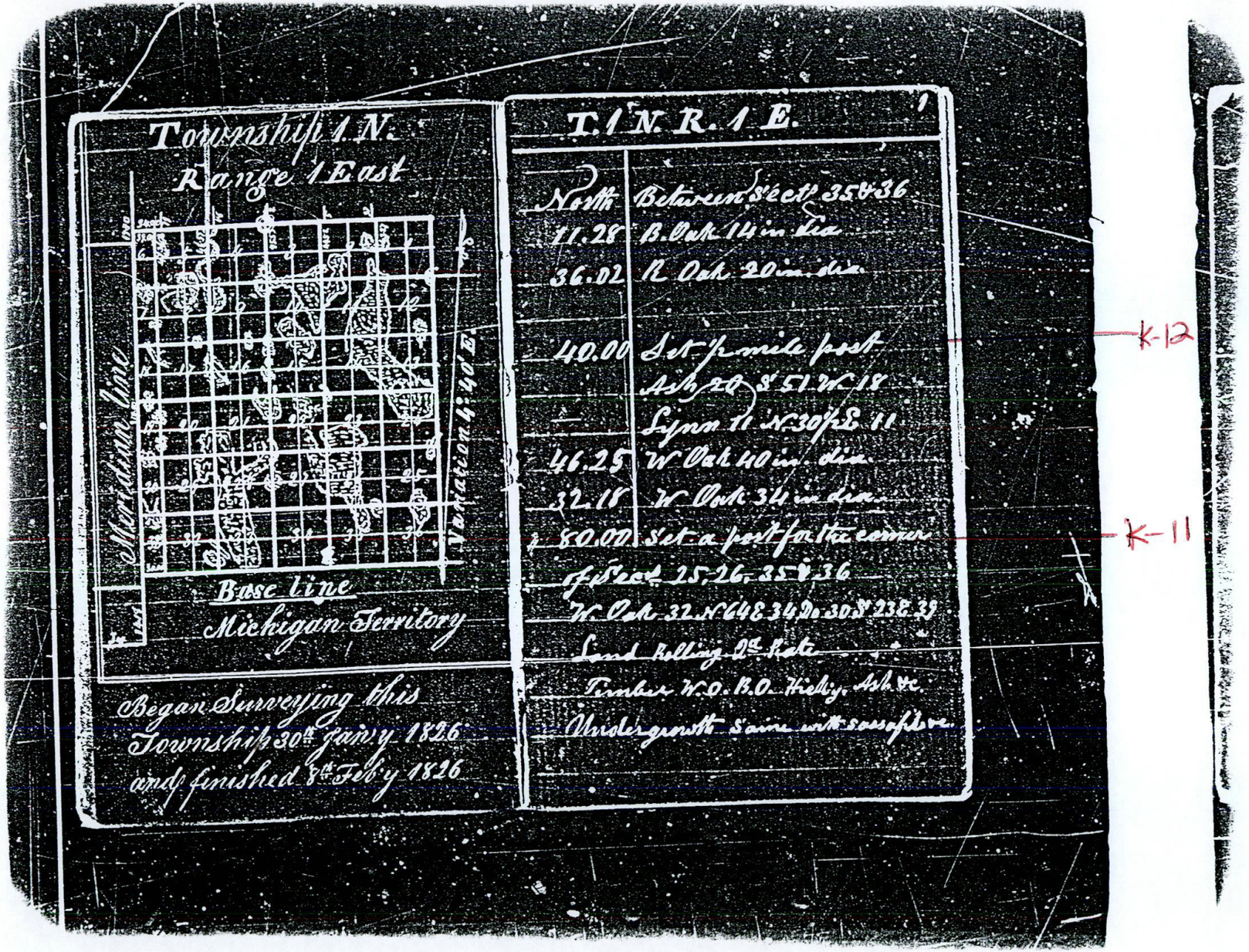

Township 1 N.
Range 1 East

Meridian line

Variation 14° E

Base line
Michigan Territory

Began Surveying this
Township 30th Janry 1826
and finished 8th Febry 1826

T. 1 N. R. 1 E.

North	Between Sect. 35 & 36
11.28	B. Oak 14 in dia
36.02	R Oak 20 in dia
40.00	Set ¼ mile post
	Ash 20 & 51 W. 18
	Lynn 11 N. 30 ° E. 11
46.25	W Oak 40 in. dia
32.18	W Oak 34 in dia
80.00	Set a post for the corner
	of Sect. 25, 26, 35 & 36
	W. Oak 32 N. 64 E. 34 D. 30 S. 23 E. 39
	Land Rolling 2d Rate
	Timber W. O. B. O. Hickory, Ash &c.
	Under growth Same with sassafras

K-12

K-11

11-C-8

11-C-8

12-A-7

T. 1 N. R. 1 E.

North	Between Sect 34 & 35
3.50	enter Marsh
6.50	leave do
15.00	enter do
20.50	leave do
24.77	Hickory 14 in. dia
40.00	Set 1/2 mile post
	W.O. 8 N 62 E 61
	Do 22 N 13 W 45 lks
53.11	B.O. 16 in. dia
80.00	Set a post for the corner
	of Secs 26, 27, 34 & 35
	W.O. 18* S 65 W 18. W.O. 21 N 83 E 60
	Land level 2d Rate
	Timber W.O. B.O.
	Undg Same with sassafras

* In Jackson's Book these notes were returned as follows W.O. 18 N 83 W 60 & do 21 S 65 E 18

I-12

I-11

T. 1 N. R. 1 E.

East	Between S. 26 & 35 on Random
38.00	enter Marsh
40.00	Set tem. 1/4 Sec post
41.50	Run 15 S
53.00	leave Marsh
62.00	enter "
72.00	leave "
80.60	Intersect N & S line 10 N
Land	} Same
Timber	} Same
Undgth	} Same
West	Corrected Between S. 26 & 35
40.05	Set 1/4 S post at av. dist.
	Ash 14 N 76 1/2 W 2.96

J-11

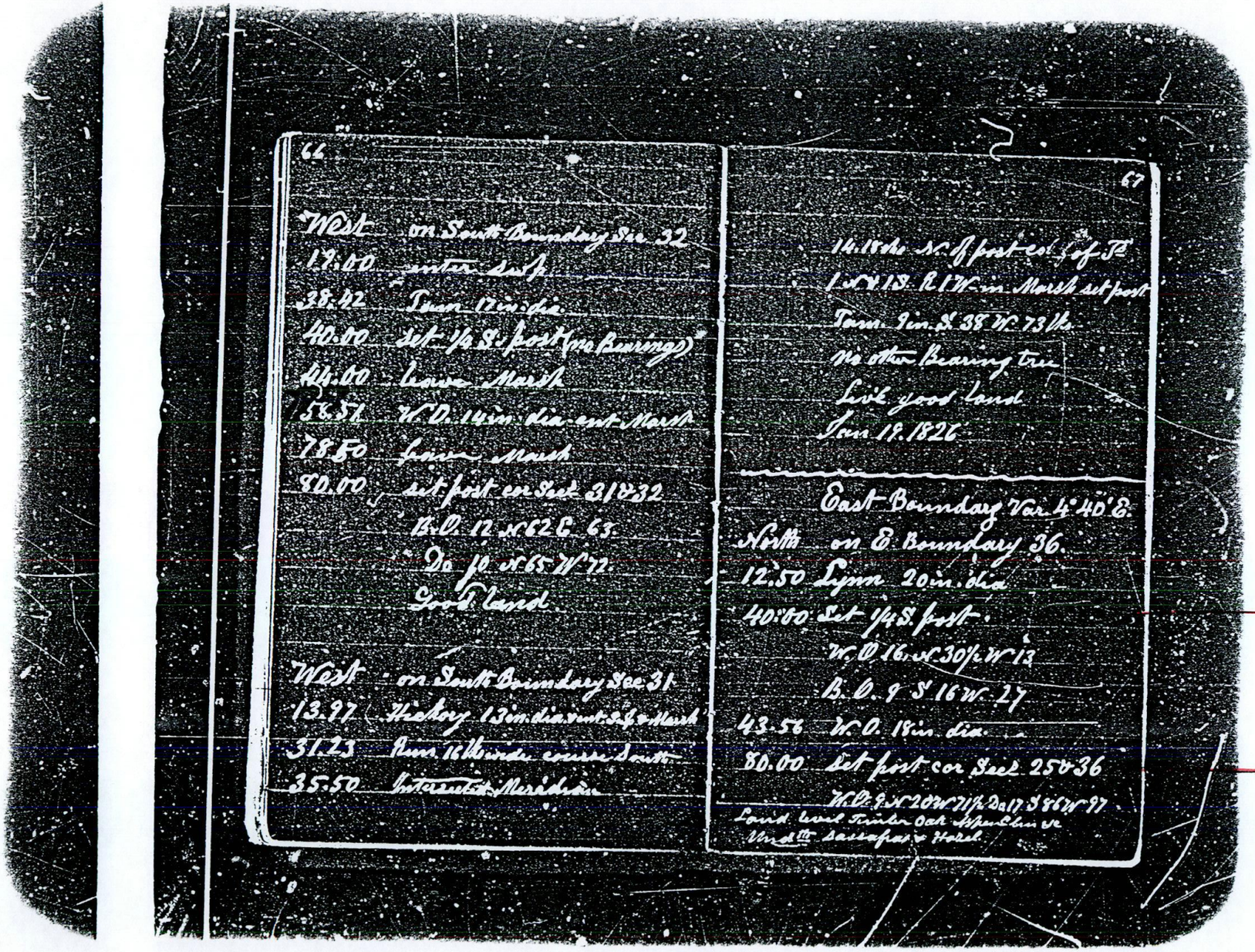

West on South Boundary Sec 32
19.00 enter swp
38.42 Tam 17 in. dia
40.00 Set 1/4 S. post (no Bearings)
44.00 leave Marsh
56.51 W.O. 14 in dia ent Marsh
78.50 leave Marsh
80.00 set post cor Secs 31 & 32
B.O. 12 N 62 E 63
Do 10 N 65 W 72
Good land

West on South Boundary Sec 31
13.97 Hickory 13 in. dia ent S.P. & Marsh
31.23 Run 16 lks wide course South
35.50 Intersected Meridian

14.18 chs N. of post cor of Ts
1 N & 1 S. R 1 W in Marsh set post
Tam 9 in. S 38 W 73 lks
No other Bearing tree
Live good land
Jan 19. 1826

East Boundary Var 4° 40' E.
North on E Boundary 36.
12.50 Lynn 20 in. dia
40.00 Set 1/4 S. post
W.O. 16 N 30 1/2 W 13
B.O. 9 S 16 W 27
43.56 W.O. 18 in dia
80.00 Set post cor Secs 25 & 36
W.O. 9 N 20 W 71 1/2 Do 17 S 86 W 97
Land level Timber Oak Aspen Elm &c
Undth Sassafras & Hazel

M-12

M-11

12-C-1

12-C-2

J-13

I-13

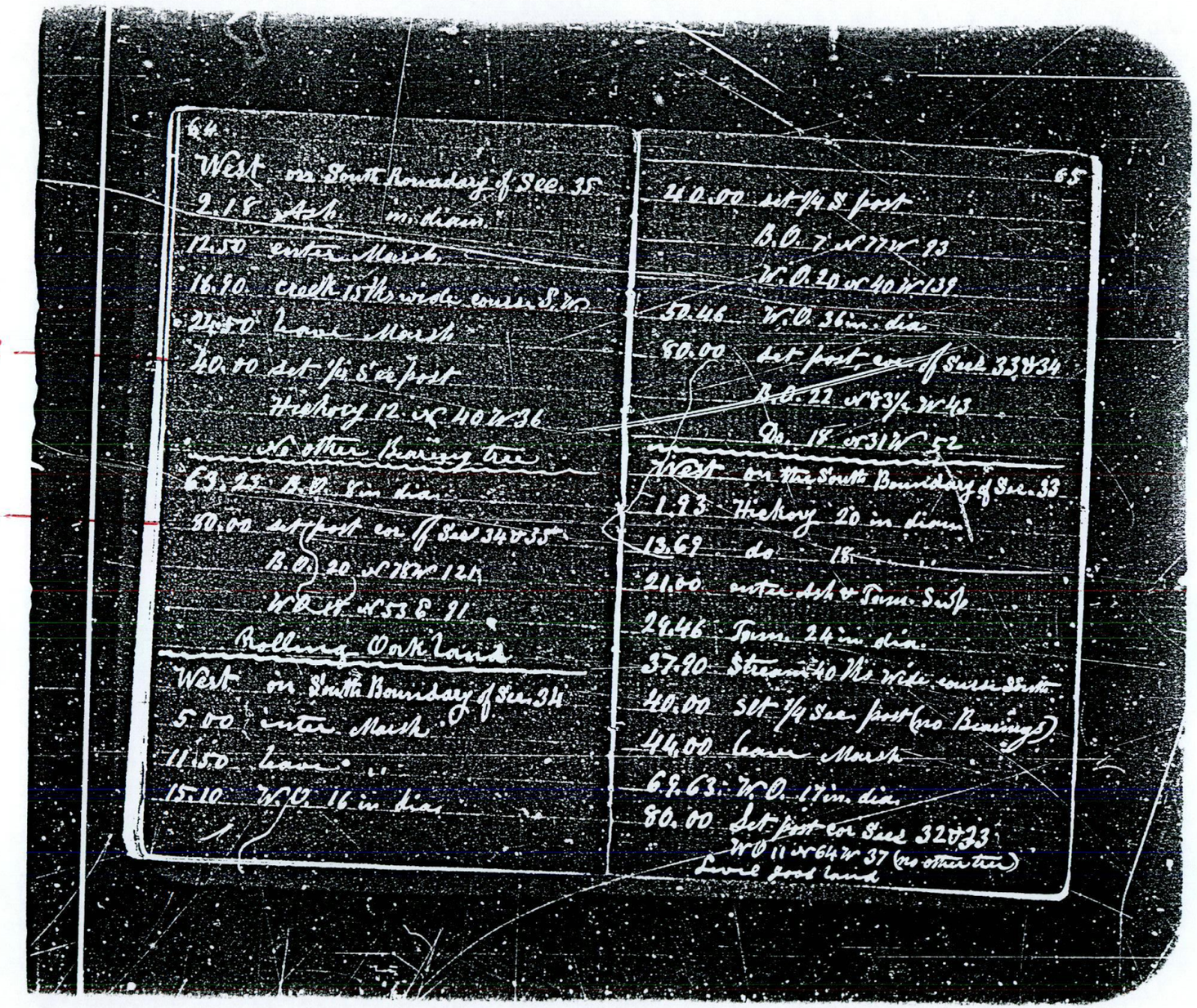

64

West on South Boundary of Sec. 35
2.18 Ash in diam.
12.50 enter Marsh
18.90 creek 15 lks wide course S.W.
24.50 leave Marsh
40.00 set 1/4 Sec post
Hickory 12 N 40 W 36
No other Bearing tree
63.25 B.O. 8 in dia.
80.00 set post cor of Secs 34 & 35
B.O. 20 N 78 W 121
W.O. 18 N 53 E 91
Rolling Oak Land
West on South Boundary of Sec. 34
5.00 enter Marsh
11.50 leave "
15.10 W.O. 16 in dia.

65

40.00 set 1/4 S post
B.O. 7 N 77 W 93
W.O. 20 N 40 W 139
50.46 W.O. 36 in. dia.
80.00 set post cor of Secs 33 & 34
B.O. 22 N 83 1/2 W 43
Do. 18 N 31 W 52
West on the South Boundary of Sec. 33
1.93 Hickory 20 in diam.
13.69 do 18 "
21.00 enter Ash & Tam. Swp
29.46 Tam. 24 in dia.
37.90 Stream 40 lks wide course South
40.00 Set 1/4 Sec post (no Bearings)
44.00 leave Marsh
69.63 W.O. 17 in. dia.
80.00 Set post cor Secs 32 & 33
W.O. 11 N 64 W 37 (no other tree)
Level good land

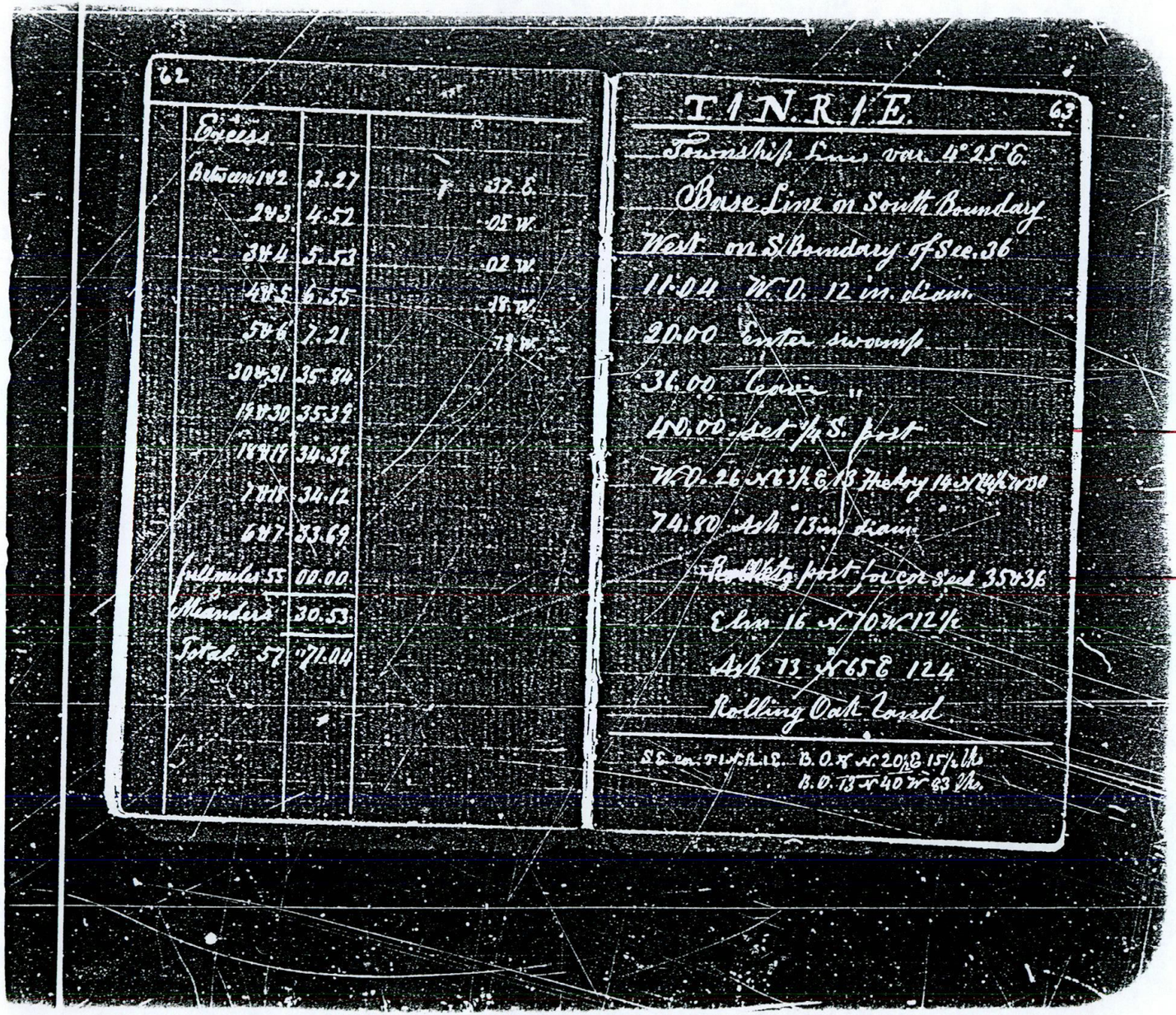

Excess		
Between 1 & 2	3.27	.37 E.
2 & 3	4.52	.05 W.
3 & 4	5.53	.02 W.
4 & 5	6.55	.18 W.
5 & 6	7.21	.79 W.
30 & 31	35.84	
19 & 30	35.39	
18 & 19	34.39	
7 & 18	34.12	
6 & 7	33.69	
Full miles 55	00.00	
Meanders	30.53	
Total 57	71.04	

T1N.R1E.

Township Lines var. 4° 25' E.

Base Line on South Boundary

West on S. Boundary of Sec. 36

11.04 W.O. 12 in. diam.

20.00 Enter swamp

36.00 Leave "

40.00 set 1/4 S. post — L-13

W.O. 26 N 63½ E 13 Hickory 14 N 14½ W 30

74.80 Ash 13 in. diam.

Rolling post for cor. Sec. 35 & 36 — K-13

Elm 16 N 70 W 12½

Ash 13 N 65 E 124

Rolling Oak Land

S.E. cor. T1N.R1E. B.O. 8 N 20½ E 15½ lks
B.O. 13 N 40 W 83 lks.

12-C-3

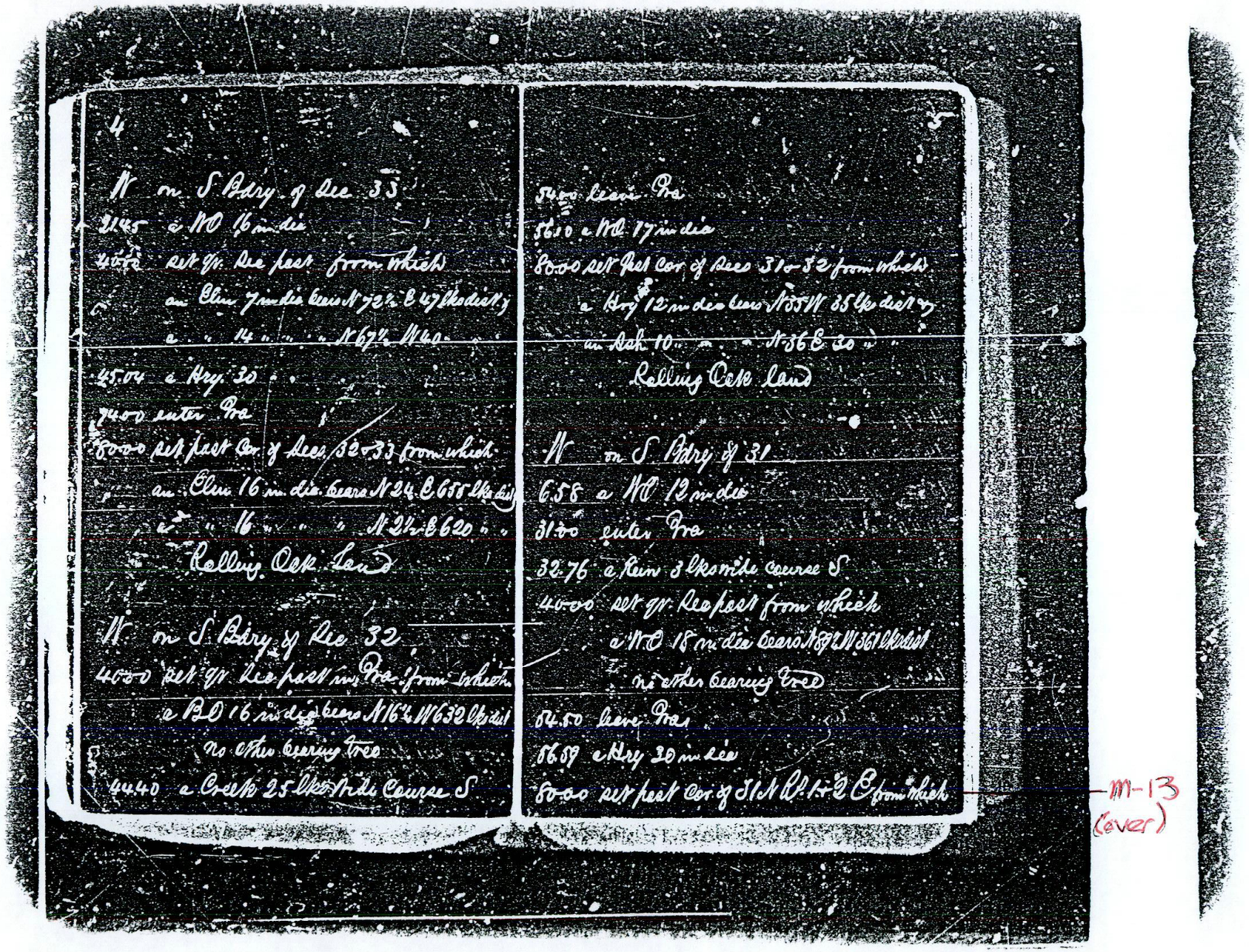

4

W on S Bdry of Sec 33
21.45 a WO 16 in dia
40.00 set qr. Sec post from which
an Elm 7 in dia bears N 72½ E 47 lks dist &
a " 14 " " " N 67½ W 40 "
45.04 a Hry 30 "
74.00 enter Tra
80.00 set post Cor of Secs 32 & 33 from which
an Elm 16 in dia bears N 24 E 655 lks dist
a " 16 " " " N 2½ E 620 " "
Rolling Oak Land

W on S Bdry of Sec 32
40.00 set qr Sec post in Tra from which
a BO 16 in dia bears N 16½ W 632 lks dist
no other bearing tree
44.40 a Creek 25 lks wide Course S

5

54.00 leave Tra
56.10 a WO 17 in dia
80.00 set post Cor of Secs 31 & 32 from which
a Hry 12 in dia bears N 35 W 35 lks dist &
an Ash 10 " " N 36 E 30 " "
Rolling Oak land

W on S Bdry of 31
6.58 a WO 12 in dia
31.00 enter Tra
32.76 a Run 3 lks wide course S
40.00 set qr. Sec post from which
a WO 18 in dia bears N 89½ W 361 lks dist
no other bearing tree
54.50 leave Tra
56.59 a Hry 30 in dia
80.00 set post Cor of 31 N Rs 1 & 2 E from which

M-13
(over)

26-A-10

26-A-10

M-13

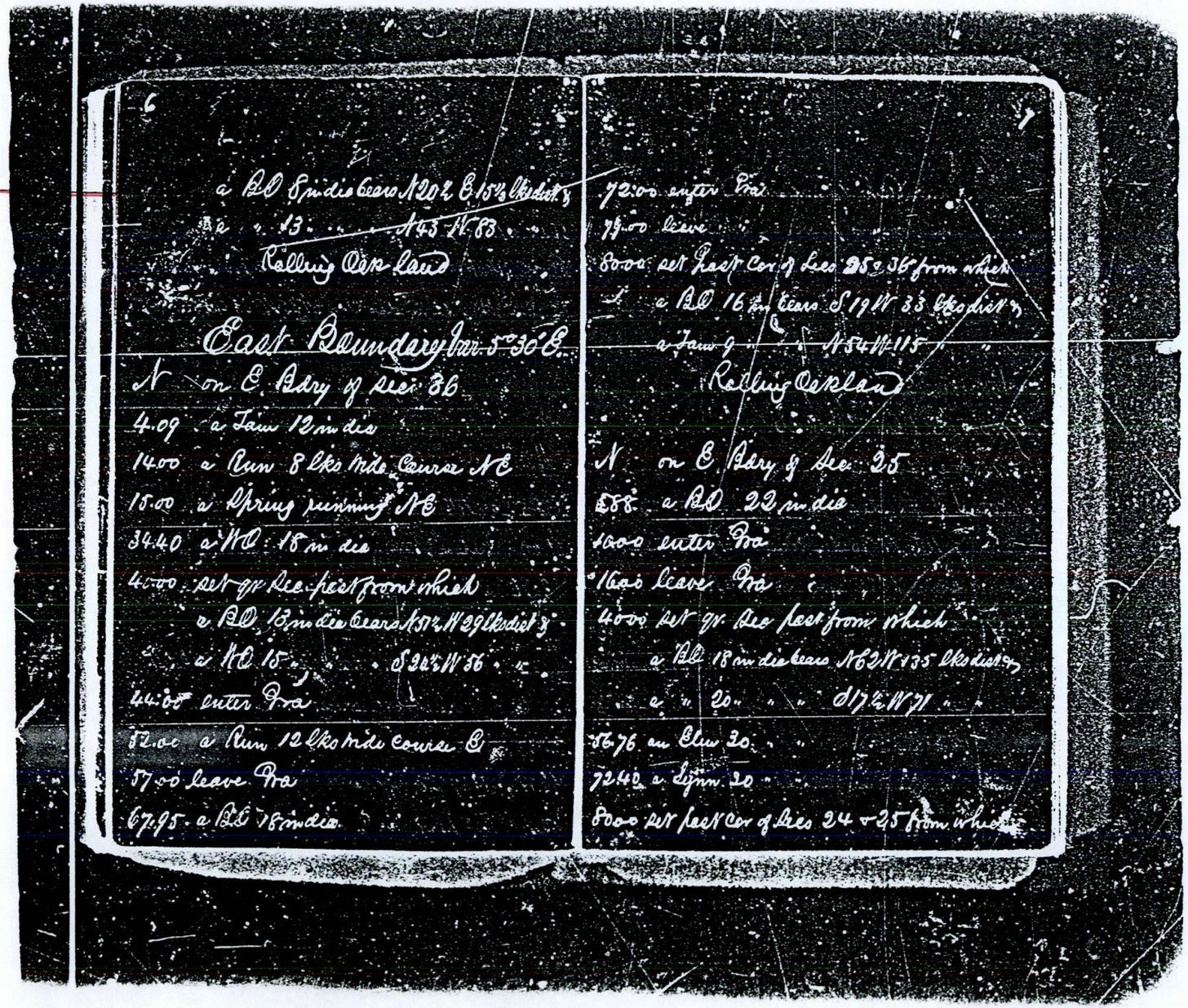

6

a BD 8 in dia bears N 20½ E 15½ lks dist
a " 13 " N 45 W 83 "
Rolling Oak land

East Boundary Jan 5° 30' E.

N on E Bdry of Sec 36
4.09 a Jaw 12 in dia
14.00 a Run 8 lks wide Course NE
15.00 a Spring running NE
34.40 a WO 18 in dia
40.00 Set gr Sec post from which
a BD 13 in dia bears N 5½ W 29 lks dist
a WO 15 " S 24½ W 86 "
44.00 enter Pra
52.00 a Run 12 lks wide course E
57.00 leave Pra
67.95 a BE 18 in dia

7

72.00 enter Pra
79.00 leave "
80.00 set Quar Cor of Secs 25 & 36 from which
a BO 16 in trees S 19 W 33 lks dist
a Jaw " N 54 W 115 "
Rolling Oak land

N on E Bdry of Sec 25
5.88 a BO 22 in dia
10.00 enter Pra
16.00 leave Pra
40.00 Set gr Sec post from which
a BE 18 in dia bears N 62½ W 135 lks dist
a " 20 " " S 17½ W 71 "
56.76 an Elm 30 "
72.40 a Linn 20 "
80.00 Set post Cor of Secs 24 & 25 from which

26-A-10