

INGHAM COUNTY LAND CORNER RECORDATION CERTIFICATE

FILING REQUIREMENT OF ACT 74, MICH. P.A. 1970

LIBER

1 PG 639

FILED

FOR CORNERS OF--	Sec.	LOCATED IN--	CORNER CODE NUMBER
1. PUBLIC LAND SURVEY	25	T. 1 N. R. 1 E.	M-9, M-11
2. PROPERTY CONTROLLING IN SECTION		T. S. R. E. W.	
3. MISCELLANEOUS PROPERTY IN SECTION		T. S. R. E. W.	
4. LOT NO. _____, RECORDED PLAT _____			
5. PRIVATE CLAIMS _____			

JUL 18 4 04 PM '72

REGISTER OF DEEDS

David M. Lester
INGHAM COUNTY, MICH.

REGISTER OF DEEDS STAMP AND
FILING NUMBER

I, Ronnie M. Lester do hereby certify that under requirements of P.A. 74, Michigan P.A. of 1970, the corner points mentioned in lines 1 and 2 above (identified with circles on index code diagram—over) were, in a field survey on June 9, 1972, established, re-established, monumented, re-monumented, recovered or restored as expressed below and in conformance with regulations and rules therefore as required in the current manual of survey instructions of the United States Department of the Interior, Bureau of Land Management or by a decree of a court of law. Furthermore, that the corner points mentioned in lines 3, 4 and 5 above were, in a field survey on _____ 19____, found, recovered, restored, established or re-established as expressed below and in conformance with the rules of the Michigan State Board of Registration for Land Surveyors or, by a Decree of a Court of law:

A. Description of original monument and accessories and/or subsequent restoration:

M-9 Original monument and accessories obliterated

M-11 Original monument and accessories obliterated

B. Description of corner evidence found and/or method applied in restoring or re-establishing corner:

M-9 Set 1/2" bar of centerline of Holland Rd. & Parman Rd. Original measurement West in close accord with measured distance West. Prorated measurements North and South.

M-11 Set 1/2" bar 18.48' North of found NW Corner of Section 31, T1N, R2E on township line.

C. Description of monument for corner and accessories established to perpetuate locating the position of the corner:

M-9 1/2" bar centerline Holland & Parman Roads

Nail & Tag East side power pole, NW, 75.78'

Nail & Tag Northside 12" Maple, SW, 69.59'

Nail & Tag West side fence post, SE, 46.74'

M-11 1/2" bar centerline Fitchburg Rd. & Parman Roads

Centerline iron fence post, NW, 67.60'

Centerline iron fence post, WNW, 71.57'

Nail & Tag South side fence post, SE, 50.75'

SIGNED BY Ronnie M. Lester

DATE June 14, 1972

SURVEYOR'S MICHIGAN REGISTRATION NO. 18998

(SEAL)

FOR STATE AND UNITED STATES AGENCIES:

SIGNED BY _____

CHIEF OF SURVEY PARTY

DATE _____

APPROVED AND SIGNED BY _____

MICHIGAN REGISTERED LAND SURVEYOR

DATE _____

(SEAL)

SURVEYOR'S MICHIGAN REGISTRATION NO. _____

Form No. MLM73B
DOUBLEDAY BROS. & CO., KALAMAZOO, MICH.

FORM APPROVED BY MICHIGAN STATE BOARD OF REGISTRATION, JAN. 28, 1971
DISTRIBUTED BY MICHIGAN SOCIETY OF REGISTERED LAND SURVEYORS

LAND CORNER RECORDATION CERTIFICATE

FILING REQUIREMENT OF ACT 74, MICH. P.A. 1970

LIBER

3 PC 361

FOR CORNERS OF--

LOCATED IN--

CORNER CODE NUMBER

1. PUBLIC LAND SURVEY

T. 1 N. R. 1 E.

K-11, K-12

2. PROPERTY CONTROLLING IN SECTION

T. N. R. E.

3. MISCELLANEOUS PROPERTY IN SECTION

T. N. R. E.

4. LOT NO.

RECORDED PLAT

5. PRIVATE CLAIMS

FILED

APR 1 9 58 AM '75

REGISTER OF DEEDS

Ernie M. Lewis

INGHAM COUNTY, MICH.

REGISTER OF DEEDS STAMP AND FILING NUMBER

I, George M. Young

do hereby certify that under requirements of P.A. 74, Michigan P.A. of 1970 the corner points mentioned in lines 1 and 2 above (identified with circles on index code diagram--over) were, in a field survey on Feb. 12, 1975, established, re-established, monumented, re-monumented, recovered or restored as expressed below and in conformance with regulations and rules therefore as required in the current manual of survey instructions of the United States Department of the Interior, Bureau of Land Management or by a decree of a court of law. Furthermore, that the corner points mentioned in lines 3, 4 and 5 above were, in a field survey on 19, found, recovered, restored, established or re-established as expressed below and in conformance with the rules of the Michigan State Board of Registration for Land Surveyors or, by a Decree of a Court of law:

A. Description of original monument and accessories and or subsequent restoration:

K-11 Original Monument and accessories lost and obliterated.

K-12 Original Monument and accessories lost and obliterated.

B. Description of corner evidence found and or method applied in restoring or re-establishing corner:

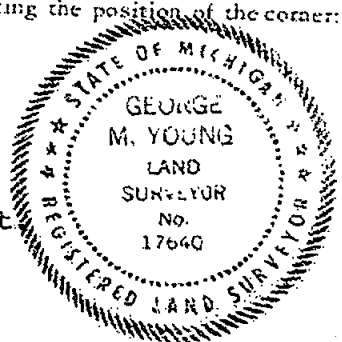
K-11 Found iron rod in intersection of roads.

K-12 Found iron rod in road.

C. Description of monument for corner and accessories established to perpetuate locating the position of the corner:

K-11 Iron Rod - Bolt in P.P. NW 47.30 ft.
Nail in 18" Walnut NE 42.75 ft.
Nail in P.P. S.S.E. 47.16 ft.

K-12 Iron Rod - Nail in R.R. Post W 30.32 ft.
PK Nail in T.P. E 24.30 ft.
PK Nail in 24" Hickory S.S.E. 87.18 ft.



SIGNED BY George M. Young

DATE March 4, 1975

SURVEYOR'S MICHIGAN REGISTRATION NO. 17640

(SEAL)

FOR STATE AND UNITED STATES AGENCIES:

SIGNED BY

CHIEF OF SURVEY PARTY

DATE

APPROVED AND SIGNED BY

MICHIGAN REGISTERED LAND SURVEYOR

DATE

(SEAL)

SURVEYOR'S MICHIGAN REGISTRATION NO.

824

Form No. MLM735
DOUBLE COPY BRGS. & CO., KALAMAZOO, MICH.

FORM APPROVED BY MICHIGAN STATE BOARD OF REGISTRATION, JAN. 28, 1974
DISTRIBUTED BY MICHIGAN SOCIETY OF REGISTERED LAND SURVEYORS

LAND CORNER RECORDATION CERTIFICATE

FILING REQUIREMENT OF ACT 74, MICH. P.A. 1970

LIBER

3 PC 363

FOR CORNERS OF--

LOCATED IN--

CORNER CODE NUMBER

1. PUBLIC LAND SURVEY

T 1 S. R 1 E.

L-11 and M-11

FILED

2. PROPERTY CONTROLLING IN SECTION

T S. R. E.

3. MISCELLANEOUS PROPERTY IN SECTION

T S. R. E.

4. LOT NO. RECORDED PLAT

5. PRIVATE CLAIMS

APR 1 9 59 AM '75

REGISTER OF DEEDS

Carroll M. Young
INGHAM COUNTY, MICH.

REGISTER OF DEEDS STAMP AND
FILING NUMBER

I, George M. Young, do hereby certify that under requirements of P.A. 74, Michigan P.A. of 1970 the corner points mentioned in lines 1 and 2 above identified with circles on index code diagram--over--were, in a field survey on Feb. 12, 19 75 established, re-established, monumented, re-monumented, recovered or restored as expressed below and in conformance with regulations and rules therefore as required in the current manual of survey instructions of the United States Department of the Interior, Bureau of Land Management or by a decree of a court of law. Furthermore, that the corner points mentioned in lines 3, 4 and 5 above were, in a field survey on 19. found, recovered, restored, established or re-established as expressed below and in conformance with the rules of the Michigan State Board of Registration for Land Surveyors or, by a Decree of a Court of law:

A. Description of original monument and accessories and or subsequent restoration:

L-11 Original Monument and accessories lost and obliterated.

M-11 Original Monument and accessories lost and obliterated.

B. Description of corner evidence found and or method applied in restoring or re-establishing corner:

L-11 Re-established corner by Proportionate measurement.

M-11 Found 1/2" Iron in intersection of roads.

C. Description of monument for corner and accessories established to perpetuate locating the position of the corner:

L-11 Set 1/2" Iron with Cap - Nail in Fence Post N.N.W. 24.54 ft.
Sign Post c/l - N 15.60 ft.
Sign Post c/l - S.E. 22.40 ft.

M-11 Iron in c/l roads - Nail in 4" Oak N.N.E. 71.52 ft.
Nail in T.P. N.W. 58.00 ft.
Sign Post c/l S.W. 48.92 ft.

SIGNED BY George M. Young

DATE March 4, 1975

SURVEYOR'S MICHIGAN REGISTRATION NO. 17640

(SEAL)

FOR STATE AND UNITED STATES AGENCIES:

SIGNED BY _____
CHIEF OF SURVEY PARTY

DATE _____

APPROVED AND SIGNED BY _____
MICHIGAN REGISTERED LAND SURVEYOR

DATE _____

(SEAL)

SURVEYOR'S MICHIGAN REGISTRATION NO. _____

825

Form No. MLM738
DOUBLEDAY GORDON CO., KALAMAZOO, MICH.

FORM APPROVED BY MICHIGAN STATE BOARD OF REGISTRATION, JAN. 28, 1971
DISTRIBUTED BY MICHIGAN SOCIETY OF REGISTERED LAND SURVEYORS

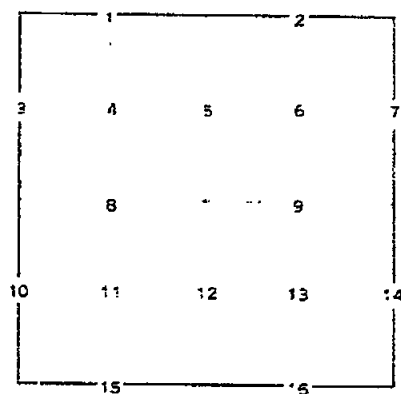
CORNER NUMBERING CODE DIAGRAMS FOR IDENTIFYING LAND CORNER RECORDATIONS AND INDEXING

FOR PUBLIC LAND SURVEY CORNERS IN THE
T. 1N , R. 1E (MENTIONED OVER)

	A	B	C	D	E	F	G	H	I	J	K	L	M
2	6		5		4		3		2		1		
3													
4	7		8		9		10		11		12		
5													
6	18		17		16		15		14		13		
7													
8	19		20		21		22		23		24		
9													
10	30		29		28		27		26		25		
11													
12	31		32		33		34		35		36		
13													


Apply letter prefix for corner points encircled above
for identifying corner recordation numbers over.

FOR PROPERTY CONTROLLING AND MISC.
PROPERTY CORNERS WITHIN THE SECTION
(MENTIONED OVER AND EXCLUDE LOT CORNER)



1. Above coded numbers are positioned on 1/16 fractional lines of the section.
2. Township corner code numbers shall be applied to corners of above typical section not numbered.
3. Miscellaneous property corners within a section, located at points other than numbered above, shall be referenced to at least two of above corner code numbers.
4. Private claim corners to be tied to rectangular land corners if possible - sketch required below.

EXPLANATORY SKETCH IF NECESSARY -- BELOW



LAND CORNER RECORDATION CERTIFICATE

FILING REQUIREMENT OF ACT 74, MICH. P.A. 1970

LIBER

4 PG

93

FOR CORNERS OF--

LOCATED IN--

CORNER CODE NUMBER

1. PUBLIC LAND SURVEY... 36 T. 1 N. R. 1 E. L-12, L-13

2. PROPERTY CONTROLLING IN SECTION... T... S. R. E. W.

3. MISCELLANEOUS PROPERTY IN SECTION... T... S. R. E. W.

4. LOT NO. RECORDED PLAT

5. PRIVATE CLAIMS

FILED

SEP 23 11 25 AM '77

REGISTER OF DEEDS

Paula Johnson

INGHAM COUNTY, MICH.

REGISTER OF DEEDS STAMP AND FILING NUMBER

I, George M. Young, do hereby certify that under requirements of P.A. 74, Michigan P.A. of 1970, the corner points mentioned in lines 1 and 2 above were, in a field survey on 8/9, 1977, established, re-established, monumented, re-monumented, recovered or restored as expressed below and in conformance with regulations and rules therefore as required in the current manual of survey instructions of the United States Department of the Interior, Bureau of Land Management or by a decree of a court of law. Furthermore, that the corner points mentioned in lines 3, 4 and 5 above were, in a field survey on 8/9, 1977, found, recovered, restored, established or re-established as expressed below and in conformance with the rules of the Michigan State Board of Registration for Land Surveyors or, by a Decree of a Court of law:

A. Description of original monument and accessories and or subsequent restoration:

K-13 original monument & Accessories obliterated

L-12 Yellow Oak 8" S 45 1/4 W. 15 lks. #16

White Oak 22" N 03° W. 79 lks.

Recorded Volume 1 Page 106.

Willow 4" N 76 1/2 E 146 lks.

Poplar 1" N 50° W 69 LKS

Recorded March 1, 1860

L-13

White Oak 6" N 28 1/4 W 60 lks.

Swamp Oak 7" N 36 1/2 E 168.5 lks.

Recorded March 1st, 1860

B. Description of corner evidence found and/or method applied in restoring or re-establishing corner:

K-13 1/2 x 18"

Set rod with cap on curved Line @ prorated distance between S.W. Cor Sec. 35 of S.E. Cor. Section 36.

L-12 Found 3" x 6" x 18" stone standing on End near fence intersection.

L-13 Set 1/2" x 18" rod with cap on curved Line @ prorated distance between S.W. cor section 35 and S.E. cor. Section 36.

#16 Set 1/2" x 18" rod on line midway between S 1/4 Post & S.E. Corner

C. Description of monument for corner and accessories established to perpetuate locating the position of the corner:

L-12

#16 Nail & Cap in 24" Hickory N 45° W. 1.3'

#16 Nail & Cap in 3" Cherry South 19.1'

#16 Nail & Cap in 18" Oak S 50° W. 227'

#16

#16 Nail & Cap in 8" Cotton wood S 15° E. 29.55'

#16 Nail & Cap in 6" Maple N 60° W. 64.42'

L-13

#16 Nail & Cap in 24" Oak N 45° E 23.75'

#16 Nail & Cap in 18" Oak N 75° E 112.78'

#16 Nail & Cap in 8" Elm S 20° E 43.5'

1/2" x 18" rod with Cap.

#16 Nail & Cap in 10" Willow M 05° W. 51.50'

x 18" rod with Cap

SIGNED BY George M. Young

SURVEYOR'S MICHIGAN REGISTRATION NO. 17640

FOR STATE AND UNITED STATES AGENCIES:

SIGNED BY

CHIEF OF SURVEY PARTY

APPROVED AND SIGNED BY

MICHIGAN REGISTERED LAND SURVEYOR

DATE

(SEAL)

SURVEYOR'S MICHIGAN REGISTRATION NO.

1095

FORM APPROVED BY MICHIGAN STATE BOARD OF REGISTRATION JAN. 28, 1971
REVISED MAY 14, 1975

MAY PLACE SKETCH ON BACK OR ATTACHED SHEET

LAND CORNER RECORDATION CERTIFICATE

FILING REQUIREMENT OF ACT 74, MICH. P.A.1970

FOR CORNERS OF--

LOCATED IN--

CORNER CODE NUMBER

LIBER

4 PG 94

FILED

1. PUBLIC LAND SURVEY 35&36 1 N. 1 E.

I-13, M-13

2. PROPERTY CONTROLLING IN SECTION T 1 N S. R. 1 E W.

#16 See other Sheet

3. MISCELLANEOUS PROPERTY IN SECTION T. S. R. W.

SEP 23 11 25 AM '77

REGISTER OF DEEDS

Paul Johnson

INGHAM COUNTY, MICH.

4. LOT NO. RECORDED PLAT

REGISTER OF DEEDS STAMP AND FILING NUMBER

5. PRIVATE CLAIMS

I, George M. Young do hereby certify that under requirements of P.A. 74, Michigan P.A. of 1970, the corner points mentioned in lines 1 and 2 above were, in a field survey on 8/9, 1977, established, re-established, monumented, re-monumented, recovered or restored as expressed below and in conformance with regulations and rules therefore as required in the current manual of survey instructions of the United States Department of the Interior, Bureau of Land Management or by a decree of a court of law. Furthermore, that the corner points mentioned in lines 3, 4 and 5 above were, in a field survey on 8/9, 1977, found, recovered, restored, established or re-established as expressed below and in conformance with the rules of the Michigan State Board of Registration for Land Surveyors or, by a Decree of a Court of law:

A. Description of original monument and accessories and or subsequent restoration:


I-13 original monuments & accessories obliterated
M-13
15" Walnut N.W. 60.9'
12" Pine S. SW. 57.6'
2" Elm S.E. 78.8'
Pinch Post N.E. 40.4
Iron & Title
Ingham County Road Comm.

B. Description of corner evidence found and or method applied in restoring or re-establishing corner.

I-13
Found 1" Rod 0.5' Below Asphalt
M-13
Found 1"x1" Rod 0.6' under Road Surface

C. Description of monument for corner and accessories established to perpetuate locating the position of the corner:

I-13
#16 nail & Cap in 12" Apple N 45° W 96.40'
#16 nail & Cap in 24" Willow N 10° E 207.12'
#PK nail in 24" Walnut N 30° E. 47.10'
M-13
#16 nail & cap in 8" Hickory N 60° W 47.55'
#16 nail & cap in 30" Hickory S 30° E 43.49
#16 nail & cap in Power Pole S 50° W 83.72
1"x1" Rod.



SIGNED BY George M. Young DATE September 20, 1977

SURVEYOR'S MICHIGAN REGISTRATION NO. 17640

(SEAL)

FOR STATE AND UNITED STATES AGENCIES:

SIGNED BY _____ DATE _____

CHIEF OF SURVEY PARTY

APPROVED AND SIGNED BY _____ DATE _____

MICHIGAN REGISTERED LAND SURVEYOR

(SEAL)

SURVEYOR'S MICHIGAN REGISTRATION NO. _____

1096

FORM APPROVED BY MICHIGAN STATE BOARD OF REGISTRATION JAN 28, 1971
REVISED MAY 14, 1975

MAY PLACE SKETCH ON BACK OR ATTACHED SHEET

LAND CORNER RECORDATION CERTIFICATE

FILING REQUIREMENT OF ACT 74, MICH. P.A.1970

FOR CORNERS OF— LOCATED IN— CORNER CODE NUMBER

1. PUBLIC LAND SURVEY T 1 S. R. 1 E.

M-13

FILED 4 PG 227

2. PROPERTY CONTROLLING IN SECTION— T. S. R. E. W.

JUN 30 1 20 PM '78

3. MISCELLANEOUS PROPERTY IN SECTION— T. S. R. E. W.

REG. STAMP OF DEEDS
Ingham County, Mich.

4. LOT NO.— RECORDED PLAT—

REGISTER OF DEEDS STAMP AND FILING NUMBER

5. PRIVATE CLAIMS—

I, Ronnie Lester, do hereby certify that under requirements of P.A. 74, Michigan P.A. of 1970, the corner points mentioned in lines 1 and 2 above were, in a field survey on May 4, 19 78, established, re-established, monumented, re-monumented, recovered or restored as expressed below and in conformance with regulations and rules therefore as required in the current manual of survey instructions of the United States Department of the Interior, Bureau of Land Management or by a decree of a court of law. Furthermore, that the corner points mentioned in lines 3, 4 and 5 above were, in a field survey on _____, 19____, found, recovered, restored, established or re-established as expressed below and in conformance with the rules of the Michigan State Board of Registration for Land Surveyors or, by a Decree of a Court of law:

A. Description of original monument and accessories and or subsequent restoration:

Original monument: post set by J. Wampler, Jan. 9, 1824.
Tile and cast iron set by J. McCreary, Feb. 17, 1890 (v.3 p.215).
Iron and tile found by Ingham County Road Commission.
R.R. spike found by Consumers Power.
1" x 1" rod found by G. Young #17640.

B. Description of corner evidence found and/or method applied in restoring or re-establishing corner:

M-13
Replaced 1/2" bar & cap #17640 found at Corner as recorded in L.4 P.94 of Ingham County records with 4" x 36" concrete monument.

C. Description of monument for corner and accessories established to perpetuate locating the position of the corner:

M-13
SE Corner Section 36 T1N-R1E
Set 4" x 36" concrete monument with 4" x 38" rerod with cap #18998
N60W 47.55 found N & T #17640 on S/S 8" Hickory
N45E 49.36 found N & T #17640 on S/S 18" tree
S40W 83.68 found N & T #17640 on NW/S Power Pole
S30E 42.23 N & T #18998 on W/S 30" Hickory

SIGNED BY Ronnie M. Lester DATE 6-28-78

SURVEYOR'S MICHIGAN REGISTRATION NO. 18998


~~XX~~

SIGNED BY _____ DATE _____

APPROVED AND SIGNED BY Don M. Lester DATE 6-28-78

Director, Ingham County Survey and Remonumentation Project

SURVEYOR'S MICHIGAN REGISTRATION NO. 17624



1224

FORM APPROVED BY MICHIGAN STATE BOARD OF REGISTRATION, JAN. 28, 1971
REVISED MAY 14, 1975

MAY PLACE SKETCH ON BACK OR ATTACHED SHEET

LAND CORNER RECORDATION CERTIFICATE

FILING REQUIREMENT OF ACT 74, MICH. P.A. 1970

LIBR

4 15 282

FOR CORNERS OF-- LOCATED IN-- CORNER CODE NUMBER

1. PUBLIC LAND SURVEY 35 Sec. 1 T. 1 N. R. 1 E. K-13

2. PROPERTY CONTROLLING IN SECTION 1 T. 1 N. R. 1 E. W.

3. MISCELLANEOUS PROPERTY IN SECTION 1 T. 1 N. R. 1 E. W.

4. LOT NO. RECORDED PLAT

5. PRIVATE CLAIMS

FILED

AUG 16 11 11 AM '78

REGISTER OF DEEDS

Paula Johnson

INGHAM COUNTY, MICH.

REGISTER OF DEEDS STAMP AND FILING NUMBER

I, Austin C. Williams, do hereby certify that under requirements of P.A. 74, Michigan P.A. of 1970, the corner points mentioned in lines 1 and 2 above were, in a field survey on July 26, 1978, established, re-established, monumented, re-monumented, recovered or restored as expressed below and in conformance with regulations and rules therefore as required in the current manual of survey instructions of the United States Department of the Interior, Bureau of Land Management or by a decree of a court of law. Furthermore, that the corner points mentioned in lines 3, 4 and 5 above were, in a field survey on , 19 , found, recovered, restored, established or re-established as expressed below and in conformance with the rules of the Michigan State Board of Registration for Land Surveyors or, by a Decree of a Court of law:

A. Description of original monument and accessories and or subsequent restoration:

K-13 Original monument and accessories obliterated.

B. Description of corner evidence found and/or method applied in restoring or re-establishing corner:

K-13 Found 3/4" iron bar 9' South of centerline of Base Line Road at intersection of Friermuth Road 6" down.

C. Description of monument for corner and accessories established to perpetuate locating the position of the corner:

K-13 SE corner of Section 35, T1N, R1E

Nail & tag in 1 1/4" Ash S80°E 27.80'
Nail & tag in 1 1/4" Box Elder S80°W 15.00'
Nail & tag in anchor pole N40°W 81.25'

SIGNED BY Austin C. Williams DATE Aug. 15, 1978

SURVEYOR'S MICHIGAN REGISTRATION NO. 21275

FOR STATE AND UNITED STATES AGENCIES:


SIGNED BY DATE

CHIEF OF SURVEY PARTY

APPROVED AND SIGNED BY DATE

MICHIGAN REGISTERED LAND SURVEYOR

SURVEYOR'S MICHIGAN REGISTRATION NO.



FORM APPROVED BY MICHIGAN STATE BOARD OF REGISTRATION, JAN. 28, 1971
REVISED MAY 14, 1975

1277

MAY PLACE SKETCH ON BACK OR ATTACHED SHEET

LIBER 5 PG 322

FILED

OCT 9 1 08 PM '79

REGISTER OF DEEDS

Paula Johnson
INGHAM COUNTY, MICH.

REGISTER OF DEEDS STAMP AND
FILING NUMBER

FOR CORNERS OF --:		LOCATED IN --:		CORNER CODE NUMBER
1. PUBLIC LAND SURVEY	T. <u>1</u> N. <u>1</u> E. <u>X</u>			<u>M-12</u>
2. PROPERTY CONTROLLING IN SECTION	, T. _____ N. _____ E. _____ S. _____ W. _____			
3. MISCELLANEOUS PROPERTY IN SECTION	, T. _____ N. _____ E. _____ S. _____ W. _____			
4. LOT NO. _____	, RECORDED PLAT _____			
5. PRIVATE CLAIMS _____				

I, Ronnie M. Lester, do hereby certify that under requirements of P.A. 74, Michigan P.A. of 1970, the corner points mentioned in lines 1 and 2 above were, in a field survey on July 19, 1979, established, re-established, monumented, re-monumented, recovered or restored as expressed below and in conformance with regulations and rules therefore as required in the current manual of survey instructions of the United States Department of the Interior, Bureau of Land Management or by a decree of a court of law. Furthermore, that the corner points mentioned in lines 3, 4 and 5 above were, in a field survey on _____, 19____, found, recovered, restored, established or re-established as expressed below and in conformance with the rules of the Michigan State Board of Registration for Land Surveyors or, by a Decree of a Court of law:

A. Description of original monument and accessories and/or subsequent restoration:

M-12

Post set in original government survey by J. Wampler between Jan. 30 and Feb. 8, 1826.
Corner referred to in a survey by A. Jackson, County Surveyor, May 23, year
unknown, (v.l. p.107).

Comer referred to in a survey by W.H. Rayner, Co. Surveyor, March 1, 1865 (v.3,p.18).

Corner re-established as a 1 1/2" iron in iron pot filled with crockery and surrounded by brick by Wm. Berryman, Co. Surveyor, date unknown.

Corner identified as a 1½" iron in iron pot filled with crockery and surrounded by brick in the records of the Consumer's Power Co., June 8, 1968 and Ingham Co. Road Commission records, revised grid map, 1972.

B. Description of corner evidence found and/or method applied in restoring or re-establishing corner:

M-12

Excavated a hole 2' x 2' to an average depth of 1.0', west of the centerline of Parman Road and + 9.0' north of tree line to the west and fence/tree line to the east. Found 1 1/4' iron in pot filled with crockery and surrounded by brick + 2.0' west of the centerline of Parman Road and + 9.0' north of tree line to the west and fence/tree line to the east. Location of 1 1/4' Iron is in close accord with witnesses given by records attributed to Wm. Berryman, Co. Surveyor, Ingham Co. Road Commission records and Consumer's Power Co. Accepted 1 1/4' iron for corner as called for by Wm. Berryman, County Surveyor. Measured north + 2648' to M-11 and south + 2655' to M-13. Excavation conducted by Jackson Co. Surveyors.

(c). Description of monument for corner and accessories established to perpetuate locating the position of the corner:

M-12

E $\frac{1}{4}$ Corner, Section 36, T1N-R1E

Set 4" x 36" concrete monument with $\frac{1}{2}$ " x 38" rerod and cap #18998 with concrete collar and cover in location of $1\frac{1}{2}$ " iron described above:

Nail & tag, #18998, 20" Walnut, NW, 38.88'

Nail & tag, #18998, 20" Walnut, West, 27.40'

Nail & tag, #18998, 36" Oak, East, 28.96'

Nail & tag, #18998, 14" Oak, SSE, 53.58'

1/2" iron in monument box, A-12 Stockbridge Twp., T1N-R2E, South, 9.03'

SIGNED BY: Tommie M. Lesta

DATE Oct 3, 1979

SURVEYOR'S MICHIGAN REGISTRATION NO. 18998

KABE S H A K E N D O C O T E B I S K I G U L V Z I C H Y N K Y

SIGNED BY _____

CHIEF OF SURVEY PARTY

DATE _____

DATE 10-3-79

Director, Ingham County Survey and
Remonumentation Project

SURVEYOR'S MICHIGAN REGISTRATION NO. 17624

79

(SEAL)

STATE OF MICHIGAN

RONNIE
M. LESTER
LAND
SURVEYOR
No.
18998

REGISTERED LAND SURVEYOR

79

(SEAL)

1703

FORM APPROVED BY MICHIGAN STATE BOARD OF REGISTRATION, JAN. 28, 1971
REVISED MAY 14, 1971

MAY PLACE SKETCH ON BACK OR ATTACHED SHEET