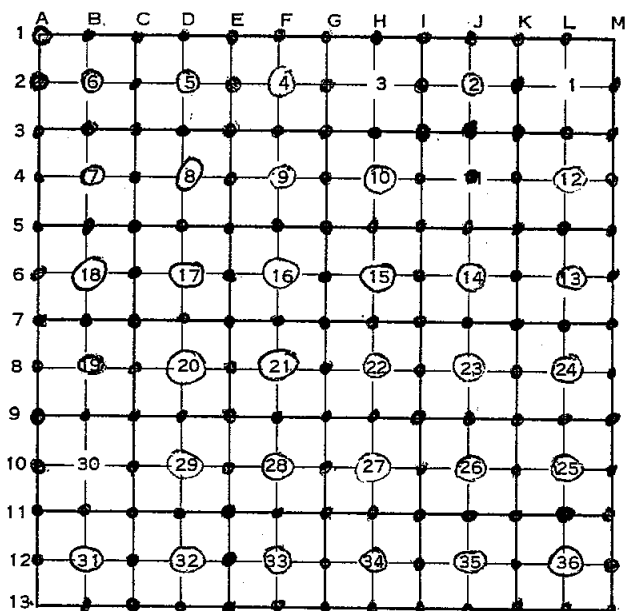


# INDEX TO PUBLIC LAND SURVEY CORNER RECORDATIONS FILED IN

TOWN 3 NORTH SOUTH, RANGE 2 EAST WEST

## TOWNSHIP CORNER NUMBERING CODE DIAGRAM



## CORNER INDEX

CODE NO.	FILING NUMBER	CODE NO.	FILING NUMBER
----------	---------------	----------	---------------

A-1	Liber 1 pg. 375	D-1	Liber 4 pg. 315
A-2	Liber 1 pg. 373	D-2	Liber 4 pg. 315
A-3	Liber 4 pg. 308	D-3	Liber 2 pg. 597
A-4	Liber 2 pg. 443	D-4	Liber 6 pg. 171
A-5	Liber 2 pg. 443	D-5	Liber 2 pg. 335
A-6	Liber 5 pg. 290	D-6	Liber 2 pg. 583
A-7	Liber 3 pg. 241	D-7	Liber 2 pg. 333
A-8	Liber 6 pg. 5	D-8	Liber 3 pg. 539
A-9	Liber 3 pg. 269	D-9	Liber 5 pg. 347
A-10	Liber 3 pg. 269	D-10	Liber 5 pg. 383
A-11	Liber 2 pg. 215	D-11	Liber 3 pg. 93
A-12	Liber 2 pg. 213	D-12	Liber 4 pg. 77
A-13		D-13	Liber 3 pg. 93

B-1	Liber 4 pg. 216	E-1	Liber 2 pg. 533
B-2	Liber 4 pg. 216	E-2	Liber 3 pg. 549
B-3	Liber 3 pg. 620	E-3	Liber 1 pg. 119
B-4	Liber 4 pg. 308	E-4	Liber 1 pg. 121
B-5	Liber 4 pg. 111	E-5	Liber 2 pg. 337
B-6	Liber 4 pg. 111	E-6	Liber 2 pg. 579
B-7	Liber 3 pg. 243	E-7	Liber 3 pg. 239
B-8	Liber 10 pg. 412	E-8	Liber 4 pg. 103
B-9	Liber 4 pg. 352	E-9	Liber 4 pg. 103
B-10		E-10	Liber 4 pg. 196
B-11	Liber 6 pg. 321	E-11	Liber 1 pg. 135
B-12	Liber 4 pg. 102	E-12	Liber 1 pg. 133
B-13	Liber 4 pg. 102	E-13	Liber 3 pg. 93

C-1	Liber 4 pg. 217	F-1	Liber 1 pg. 357
C-2	Liber 4 pg. 217	F-2	Liber 3 pg. 549
C-3	Liber 3 pg. 620	F-3	Liber 1 pg. 357
C-4	Liber 5 pg. 219	F-4	Liber 1 pg. 549
C-5	Liber 2 pg. 523	F-5	Liber 1 pg. 565
C-6	Liber 2 pg. 513	F-6	Liber 2 pg. 381
C-7	Liber 2 pg. 567	F-7	Liber 2 pg. 353
C-8	Liber 6 pg. 132	F-8	Liber 4 pg. 110
C-9	Liber 4 pg. 351	F-9	Liber 3 pg. 245
C-10	Liber 4 pg. 5	F-10	Liber 4 pg. 196
C-11	Liber 3 pg. 93	F-11	Liber 4 pg. 318
C-12	Liber 2 pg. 69	F-12	Liber 7 pg. 241
C-13	Liber 1 pg. 591	F-13	Liber 5 pg. 32

C-3	Liber 4 pg. 81	D-7	Liber 3 pg. 569
		F-7	Liber 3 pg. 628

DE LHI

## CORNER INDEX

CODE NO.	FILING NUMBER	CODE NO.	FILING NUMBER
G-1	Liber 1 pg. 355	K-1	Liber 5 pg. 298
G-2	Liber 1 pg. 365	K-2	Liber 4 pg. 149
G-3	Liber 1 pg. 361	K-3	Liber 2 pg. 131
G-4	Liber 1 pg. 251	K-4	Liber 1 pg. 33
G-5	Liber 1 pg. 579	K-5	Liber 1 pg. 277
G-6	Liber 1 pg. 487	K-6	Liber 1 pg. 275
G-7	Liber 1 pg. 561	K-7	Liber 1 pg. 447
G-8	Liber 1 pg. 101	K-8	Liber 2 pg. 617
G-9	Liber 2 pg. 297	K-9	Liber 4 pg. 197
G-10	Liber 2 pg. 297	K-10	Liber 5 pg. 330
G-11	Liber 4 pg. 135	K-11	Liber 1 pg. 449
G-12	Liber 2 pg. 411	K-12	Liber 2 pg. 67
G-13	Liber 2 pg. 413	K-13	Liber 2 pg. 161

H-1	Liber 6 pg. 182	L-1	Liber 6 pg. 251
H-2		L-2	
H-3	Liber 2 pg. 599	L-3	Liber 3 pg. 621
H-4	Liber 4 pg. 306	L-4	Liber 3 pg. 621
H-5	Liber 1 pg. 17	L-5	Liber 1 pg. 279
H-6	Liber 1 pg. 489	L-6	Liber 7 pg. 172
H-7	Liber 1 pg. 559	L-7	Liber 1 pg. 427
H-8	Liber 1 pg. 97	L-8	Liber 7 pg. 435
H-9	Liber 3 pg. 199	L-9	Liber 4 pg. 114
H-10	Liber 2 pg. 297	L-10	Liber 4 pg. 61
H-11	Liber 5 pg. 319	L-11	Liber 1 pg. 349
H-12	Liber 2 pg. 411	L-12	Liber 6 pg. 9
H-13	Liber 2 pg. 413	L-13	Liber 2 pg. 163

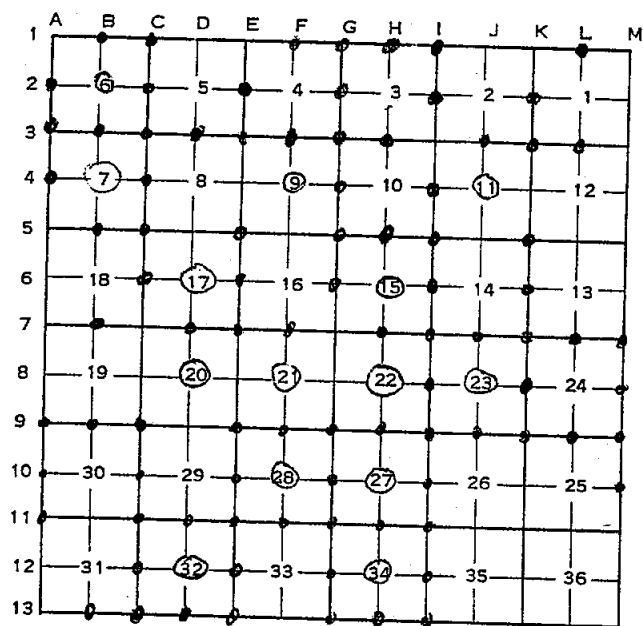
I-1	Liber 3 pg. 460	M-1	
I-2	Liber 1 pg. 41	M-2	Liber 5 pg. 168
I-3	Liber 2 pg. 139	M-3	Liber 5 pg. 353
I-4	Liber 1 pg. 35	M-4	Liber 5 pg. 324
I-5	Liber 1 pg. 31	M-5	Liber 5 pg. 348
I-6	Liber 1 pg. 571	M-6	Liber 3 pg. 379
I-7	Liber 1 pg. 569	M-7	Liber 3 pg. 379
I-8	Liber 1 pg. 99	M-8	Liber 5 pg. 77
I-9	Liber 4 pg. 251	M-9	Liber 4 pg. 114
I-10	Liber 3 pg. 199	M-10	Liber 4 pg. 61
I-11	Liber 4 pg. 133	M-11	Liber 1 pg. 287
I-12	Liber 2 pg. 551	M-12	Liber 3 pg. 438
I-13	Liber 2 pg. 413	M-13	Liber 2 pg. 165

J-1	Liber 6 pg. 361	K-5	Liber 1 pg. 283
J-2	Liber 6 pg. 361	C-13	Liber 2 pg. 69
J-3	Liber 2 pg. 141	J-5	Liber 2 pg. 129
J-4	Liber 1 pg. 43	K-4	Liber 2 pg. 133
J-5	Liber 1 pg. 281	J-4	Liber 2 pg. 143
J-6	Liber 1 pg. 285	K-12	Liber 2 pg. 159
J-7	Liber 1 pg. 573	G-5	Liber 2 pg. 339
J-8	Liber 2 pg. 617	D-5	Liber 2 pg. 387
J-9	Liber 6 pg. 315	D-7	Liber 2 pg. 389
J-10	Liber 7 pg. 297	G-2	Liber 2 pg. 479
J-11	Liber 1 pg. 451	D-7	Liber 2 pg. 573
J-12	Liber 1 pg. 445	D-5	Liber 2 pg. 577
J-13	Liber 2 pg. 298	J-11	Liber 3 pg. 43
G-6	Liber 3 pg. 201	J-12	Liber 3 pg. 43
G-7	Liber 3 pg. 201	K-11	Liber 3 pg. 45
F-7	Liber 3 pg. 201	J-5	Liber 3 pg. 121
T-5	Liber 2 pg. 470		

# INDEX TO PUBLIC LAND SURVEY CORNER RECORDATIONS FILED IN

TOWN 3 NORTH SOUTH, RANGE 2 EAST WEST

## TOWNSHIP CORNER NUMBERING CODE DIAGRAM



### CORNER INDEX

CODE NO.	FILING NUMBER	CODE NO.	FILING NUMBER
----------	---------------	----------	---------------

A-1		D-1	
A-2	Li. 7 pg. 128	D-2	
A-3	Li. 10 pg. 118	D-3	Li. 7 pg. 138 →
A-4	Li. 10 pg. 119	D-4	
A-5		D-5	
A-6		D-6	Li. 7 pg. 295
A-7		D-7	Li. 7 pg. 296
A-8		D-8	Li. 7 pg. 54
A-9	Li. 4 pg. 353	D-9	
A-10	Li. 4 pg. 353	D-10	
A-11	Li. 4 pg. 352	D-11	L 6 P 67
A-12		D-12	
A-13		D-13	Li. 6 pg. 89
B-1	Li. 7 pg. 129	E-1	
B-2	Li. 7 pg. 130	E-2	Li. 8 pg. 424
B-3	Li. 7 pg. 131	E-3	Li. 9 pg. 567
B-4	Li. 4 pg. 319	E-4	
B-5	Li. 4 pg. 307	E-5	Li. 9 pg. 568
B-6	Li. 10 pg. 411	E-6	Li. 6 pg. 334 →
B-7		E-7	Li. 6 pg. 335 →
B-8		E-8	
B-9	Li. 5 pg. 116	E-9	Li. 4 pg. 196 →
B-10		E-10	Li. 5 pg. 112 →
B-11		E-11	Li. 5 pg. 110 →
B-12		E-12	Li. 6 pg. 360
B-13	Li. 9 pg. 316	E-13	Li. 6 pg. 360
C-1	Li. 7 pg. 132	F-1	Li. 6 pg. 137
C-2	Li. 7 pg. 133	F-2	
C-3	Li. 7 pg. 134	F-3	Li. 6 pg. 375
C-4	Li. 8 pg. 446	F-4	Li. 6 pg. 220 →
C-5	Li. 6 pg. 214	F-5	
C-6	Li. 10 pg. 380	F-6	
C-7		F-7	Li. 7 pg. 230
C-8		F-8	Li. 5 pg. 192 →
C-9	Li. 6 pg. 365	F-9	Li. 8 pg. 632
C-10	Li. 4 pg. 357	F-10	Li. 5 pg. 114 →
C-11	Li. 4 pg. 351	F-11	Li. 5 pg. 115 →
C-12	Li. 9 pg. 317	F-12	
C-13	Li. 6 pg. 359	F-13	

### CORNER INDEX

CODE NO.	FILING NUMBER	CODE NO.	FILING NUMBER
G-1	Li. 6 pg. 137 →	K-1	
G-2	Li. 7 pg. 174	K-2	Li. 6 pg. 250 →
G-3	Li. 7 pg. 175	K-3	Li. 6 pg. 261
G-4	Li. 6 pg. 296 →	K-4	
G-5	Li. 8 pg. 605	K-5	Li. 6 pg. 316
G-6	Li. 8 pg. 611	K-6	Li. 6 pg. 256
G-7		K-7	Li. 8 pg. 89
G-8		K-8	Li. 7 pg. 168 →
G-9	Li. 6 pg. 223 →	K-9	Li. 8 pg. 85
G-10	Li. 5 pg. 111 →	K-10	
G-11	Li. 5 pg. 113 →	K-11	
G-12	Li. 5 pg. 129 →	K-12	
G-13	Li. 9 pg. 65	K-13	
H-1	Li. 7 pg. 176	L-1	Li. 6 pg. 262
H-2		L-2	
H-3	Li. 7 pg. 137	L-3	Li. 6 pg. 263
H-4		L-4	
H-5	Li. 6 pg. 77 →	L-5	
H-6	Li. 8 pg. 603	L-6	
H-7	Li. 8 pg. 606	L-7	Li. 7 pg. 185 →
H-8	Li. 9 pg. 161	L-8	
H-9	Li. 8 pg. 514	L-9	Li. 8 pg. 81
H-10	Li. 9 pg. 39	L-10	
H-11	Li. 8 pg. 512	L-11	
H-12	Li. 9 pg. 67	L-12	
H-13	Li. 9 pg. 308	L-13	
I-1	Li. 7 pg. 161	M-1	
I-2	Li. 7 pg. 178	M-2	
I-3		M-3	
I-4	Li. 6 pg. 290 →	M-4	
I-5	Li. 8 pg. 304 →	M-5	
I-6	Li. 8 pg. 613	M-6	
I-7	Li. 5 pg. 30 →	M-7	Li. 8 pg. 79
I-8	Li. 6 pg. 346 →	M-8	Li. 8 pg. 93
I-9	Li. 6 pg. 348 →	M-9	Li. 8 pg. 95
I-10	Li. 9 pg. 41	M-10	Li. 6 pg. 225
I-11	Li. 9 pg. 43	M-11	
I-12	Li. 7 pg. 113	M-12	
I-13	Li. 9 pg. 310	M-13	
J-1		B-5	Li. 4 pg. 317 →
J-2		E-10	Li. 6 pg. 67 →
J-3	Li. 6 pg. 362	E-11	Li. 6 pg. 67 →
J-4	Li. 6 pg. 208 →	G-10	Li. 6 pg. 224 →
J-5		J-7	Li. 6 pg. 243
J-6		K-2	Li. 6 pg. 260
J-7	Li. 5 pg. 30 →	G-4	Li. 6 pg. 303 →
J-8	Li. 8 pg. 87	J-4	Li. 6 pg. 314
J-9	Li. 8 pg. 97	G-1	Li. 6 pg. 347
J-10		F-4	Li. 6 pg. 354 →
J-11		I-4	Li. 7 pg. 146 →
J-12		dt. 17	Monroe Mann L. 7 pg. 282
J-13		G-4	Li. 7 pg. 310
K-8	Li. 7 pg. 433	B-9	Li. 7 pg. 389
I-7	Li. 8 pg. 83 →	C-9	Li. 7 pg. 390
T-8	Li. 8 pg. 91	C-10	Li. 7 pg. 391

# LAND CORNER RECORDATION CERTIFICATE

FILING REQUIREMENT OF ACT 74, MICH. P.A. 1970

NE corner of Section 35, T3N, R2W, Delhi Township, Ingham County, Michigan

LIBER

316 45  
FILED

FOR CORNERS OF: LOCATED IN: CORNER CODE NUMBER

1. PUBLIC LAND SURVEY 35 T. 3 N. R. 2 W. K-11

2. PROPERTY CONTROLLING IN SECTION T N. R. W.

3. MISCELLANEOUS PROPERTY IN SECTION T N. R. W.

4. LOT NO. RECORDED PLAT

5. PRIVATE CLAIMS

MAR 27 10 39 AM '74

REGISTER OF DEEDS

Emil M. Lewis  
INGHAM COUNTY, MICH

REGISTER OF DEEDS STAMP AND  
FILING NUMBER

I, Fred N. White do hereby certify that under requirements of P.A. 74, Michigan P.A. of 1970 the corner points mentioned in lines 1 and 2 above (identified with circles on index code diagram-over) were, in a field survey on February 25, 1974 established, re-established, monumented, re-monumented, recovered or restored as expressed below and in conformance with regulations and rules therefore as required in the current manual of survey instructions of the United States Department of the Interior, Bureau of Land Management or by a decree of a court of law. Furthermore, that the corner points mentioned in lines 3, 4 and 5 above were, in a field survey on 1974 found, recovered, restored, established or re-established as expressed below and in conformance with the rules of the Michigan State Board of Registration for Land Surveyors or, by a Decree of a Court of law:

A. Description of original monument and accessories and or subsequent restoration:

Original Corner & Witnesses Lost.

B. Description of corner evidence found and/or method applied in restoring or re-establishing corner:

Found "T" iron in centerline Harper Road and Edgar Road.

C. Description of monument for corner and accessories established to perpetuate locating the position of the corner:

"T" iron

48" Maple	S80°E	95.70'
12" Ash	S10°W	90.72'
Twin Maple	N25°W	127.57'
9" Elm Stump	WNW	100.5'
16" Elm Stump	NNW	68.3'


SIGNED BY: Fred N. White DATE: 2-27-74

SURVEYOR'S MICHIGAN REGISTRATION NO. 12034

FOR STATE AND UNITED STATES AGENCIES:

SIGNED BY: \_\_\_\_\_ DATE: \_\_\_\_\_

APPROVED AND SIGNED BY: \_\_\_\_\_ DATE: \_\_\_\_\_



SURVEYOR'S MICHIGAN REGISTRATION NO. \_\_\_\_\_

Form No. 666-100  
Revised 1973, 8-20-74, 11-20-74, 11-20-74, 11-20-74

FORM APPROVED BY MICHIGAN STATE BOARD OF REGISTRATION, JAN. 28, 1971  
DISTRIBUTED BY MICHIGAN SOCIETY OF REGISTERED LAND SURVEYORS

# LAND CORNER RECORDATION CERTIFICATE

FILING REQUIREMENT OF ACT 74, MICH. P.A. 1970

Section 35, T3N, R2W, Delhi Township, Ingham County, Michigan

3 PG 43

FOR CORNERS OF:-

LOCATED IN:-

CORNER CODE NUMBER

FILED

1. PUBLIC LAND SURVEY 35 T. 3 N. R. 2 W. 1  
2. PROPERTY CONTROLLING IN SECTION T. N. R. W.  
3. MISCELLANEOUS PROPERTY IN SECTION T. N. R. W.

J-11 & J-12

MAR 27 10 39 AM '74

REGISTER OF DEEDS

Emil M. Lewis  
INGHAM COUNTY, MICH.

4. LOT NO. . . . . RECORDED PLAT

5. PRIVATE CLAIMS . . . . .

REGISTER OF DEEDS STAMP AND  
FILING NUMBER

I, Fred N. White do hereby certify that under requirements of P.A. 74, Michigan P.A. of 1970 the corner points mentioned in lines 1 and 2 above (identified with circles on index code diagram-over) were, in a field survey on February 25, 1974, established, re-established, monumented, re-monumented, recovered or restored as expressed below and in conformance with regulations and rules therefore as required in the current manual of survey instructions of the United States Department of the Interior, Bureau of Land Management or by a decree of a court of law. Furthermore, that the corner points mentioned in lines 3, 4 and 5 above were, in a field survey on 19, found, recovered, restored, established or re-established as expressed below and in conformance with the rules of the Michigan State Board of Registration for Land Surveyors or, by a Decree of a Court of law:

A. Description of original monument and accessories and, or subsequent restoration:

J-11 - Original Corner & Witnesses Lost

J-12 - Original Corner & Witnesses Lost

B. Description of corner evidence found and/or method applied in restoring or re-establishing corner:

J-11 - Found railroad spike in centerline Harper Road in line with fence North & South.

J-12 - Fence Anchor Post at intersection of fences to North, South, East and West.

C. Description of monument for corner and accessories established to perpetuate locating the position of the corner:

J-11-Railroad Spike

J-12 - Anchor Post

10" Aspen	North	32.0'	1/2" Iron	N45°E	1.0'
18" Walnut	South	56.21'	20" Maple	N45°W	43.62'
24" Oak	S60°W	60.01'	5" Cherry	N45°E	9.13'

SIGNED BY Fred N. White DATE 2-27-74

SURVEYOR'S MICHIGAN REGISTRATION NO. 12034

(SEAL)

FOR STATE AND UNITED STATES AGENCIES:

SIGNED BY \_\_\_\_\_ DATE \_\_\_\_\_

APPROVED AND SIGNED BY \_\_\_\_\_ DATE \_\_\_\_\_

SURVEYOR'S MICHIGAN REGISTRATION NO. \_\_\_\_\_

665

Form No. MLM725  
GOVERNMENT PRINTING OFFICE, WASHINGTON, D.C.

FORM APPROVED BY MICHIGAN STATE BOARD OF REGISTRATION, JAN. 26, 1971  
DISTRIBUTED BY MICHIGAN SOCIETY OF REGISTERED LAND SURVEYORS

*N 1/4 Cor. Sec. 35, T3N. R24W*  
**LAND CORNER RECORDATION CERTIFICATE**  
**FILING REQUIREMENT OF ACT 74, MICH. P.A. 1970**

LIBER **1 PG 451**

FOR CORNERS OF--	LOCATED IN--	CORNER CODE NUMBER
1. PUBLIC LAND SURVEY <u>35</u> T. <u>3</u> N. R. <u>2</u> W.		<u>J-11</u>
2. PROPERTY CONTROLLING IN SECTION _____ T. _____ S. R. _____ E. W.		
3. MISCELLANEOUS PROPERTY IN SECTION _____ T. _____ S. R. _____ E. W.		
4. LOT NO. _____, RECORDED PLAT _____		
5. PRIVATE CLAIMS _____		

FILED

APR 12 1 15 PM '72  
REGISTER OF DEEDS  
*Mia B. Humphrey*  
INGHAM COUNTY, MICH.

REGISTER OF DEEDS STAMP AND  
FILING NUMBER

1. Fred N. White do hereby certify that under requirements of P.A. 74, Michigan P.A. of 1970, the corner points mentioned in lines 1 and 2 above (identified with circles on index code diagram—over) were, in a field survey on Nov. 27 1971, established, re-established, monumented, re-monumented, recovered or restored as expressed below and in conformance with regulations and rules therefore as required in the current manual of survey instructions of the United States Department of the Interior, Bureau of Land Management or by a decree of a court of law. Furthermore, that the corner points mentioned in lines 3, 4 and 5 above were, in a field survey on \_\_\_\_\_ 19\_\_\_\_, found, recovered, restored, established or re-established as expressed below and in conformance with the rules of the Michigan State Board of Registration for Land Surveyors or, by a Decree of a Court of law:

A. Description of original monument and accessories and/or subsequent restoration:

*Original Corner & Witnesses obliterated*

B. Description of corner evidence found and/or method applied in restoring or re-establishing corner:

*Found railroad in E Harper Road in line with fence to north & south - Verified by adjoining occupation lines and surveys - Fences to north & south.*

C. Description of monument for corner and accessories established to perpetuate locating the position of the corner:

*Railroad Spike in E Harper Road*

*10" Aspen north 32.0'  
18" Walnut south 56.21  
24" Oak S60°W 60.01*

SIGNED BY

*Fred N. White*

DATE

*12-17-71*

SURVEYOR'S MICHIGAN REGISTRATION NO. 12034

(SEAL)

FOR STATE AND UNITED STATES AGENCIES:

SIGNED BY

CHIEF OF SURVEY PARTY

DATE

APPROVED AND SIGNED BY

MICHIGAN REGISTERED LAND SURVEYOR

DATE

(SEAL)

SURVEYOR'S MICHIGAN REGISTRATION NO.

NE Cor. Sec. 35, T3N, R2W  
**LAND CORNER RECORDATION CERTIFICATE**  
FILING REQUIREMENT OF ACT 74, MICH. P.A. 1970

LIBER 1 PG 449

FOR CORNERS OF—	LOCATED IN—	CORNER CODE NUMBER
1. PUBLIC LAND SURVEY <u>35</u>	T. <u>3</u> N. <u>2</u> R. <u>2</u> W.	<u>K-11</u>
2. PROPERTY CONTROLLING IN SECTION _____	T. _____ N. _____ S. _____ R. _____ E. _____ W. _____	
3. MISCELLANEOUS PROPERTY IN SECTION _____	T. _____ N. _____ S. _____ R. _____ E. _____ W. _____	
4. LOT NO. _____, RECORDED PLAT _____		
5. PRIVATE CLAIMS _____		

FILED

APR 12 1 15 PM '72

REGISTER OF DEEDS  
*Mia Bell Humphrey*  
INGHAM COUNTY, MICH.

REGISTER OF DEEDS STAMP AND  
FILING NUMBER

I, Fred N. White do hereby certify that under requirements of P.A. 74, Michigan P.A. of 1970, the corner points mentioned in lines 1 and 2 above (identified with circles on index code diagram—over) were, in a field survey on Nov. 27, 1971, established, re-established, monumented, re-monumented, recovered or restored as expressed below and in conformance with regulations and rules therefore as required in the current manual of survey instructions of the United States Department of the Interior, Bureau of Land Management or by a decree of a court of law. Furthermore, that the corner points mentioned in lines 3, 4 and 5 above were, in a field survey on \_\_\_\_\_ 19\_\_\_\_, found, recovered, restored, established or re-established as expressed below and in conformance with the rules of the Michigan State Board of Registration for Land Surveyors or, by a Decree of a Court of law:

A. Description of original monument and accessories and/or subsequent restoration:

*Original Corner & Witnesses obliterated*

B. Description of corner evidence found and/or method applied in restoring or re-establishing corner:

*Found "T" iron from MSHD & Ingham County Road  
Commission records.*

C. Description of monument for corner and accessories established to perpetuate locating the position of the corner:

*"T" iron in E Harper & Edgar Roads*

*48" Maple S80°E 95.70'  
12" Ash S10°W 90.72'  
Twin Maple N25°W 127.57'  
9" Elm Stump WNW 100.5'  
16" Elm Stump NNW 68.3'*

SIGNED BY Fred N. White

DATE 12-17-71

SURVEYOR'S MICHIGAN REGISTRATION NO. 12034

(SEAL)

FOR STATE AND UNITED STATES AGENCIES:

SIGNED BY \_\_\_\_\_

CHIEF OF SURVEY PARTY

DATE \_\_\_\_\_

APPROVED AND SIGNED BY \_\_\_\_\_

MICHIGAN REGISTERED LAND SURVEYOR

DATE \_\_\_\_\_

(SEAL)

SURVEYOR'S MICHIGAN REGISTRATION NO. \_\_\_\_\_

225

Form No. MLM735  
DOUGLASS BROS. & CO., KALAMAZOO, MICH.

FORM APPROVED BY MICHIGAN STATE BOARD OF REGISTRATION, JAN. 28, 1971  
DISTRIBUTED BY MICHIGAN SOCIETY OF REGISTERED LAND SURVEYORS

# LAND CORNER RECORDATION CERTIFICATE

## FILING REQUIREMENT OF ACT 74, MICH. P.A.1970

N1/4 Cor. Sec. 27, T3N, R2W, Delhi Twp., Ingham County  
E1/4 Cor. Sec. 27, T3N, R2W, Delhi Twp., Ingham County

FOR CORNERS OF:-	LOCATED IN:-	CORNER CODE NUMBER
1. PUBLIC LAND SURVEY Sec. 27, 3 N. R. 2 W.		H-9 I-10
2. PROPERTY CONTROLLING IN SECTION, T. S. R. E. W.		
3. MISCELLANEOUS PROPERTY IN SECTION, T. S. R. E. W.		
4. LOT NO. , RECORDED PLAT		
5. PRIVATE CLAIMS		

LIBER 3 PG 199

Filed

AUG 5 10 07 AM '74

REGISTER OF DEEDS

*Carol M. Lewis*

INGHAM COUNTY, MICH.

REGISTER OF DEEDS STAMP AND  
FILING NUMBER

I, Sydney G. Bokovoy do hereby certify that under requirements of P.A. 74, Michigan P.A. of 1970, the corner points mentioned in lines 1 and 2 above (identified with circles on index code diagram—over) were, in a field survey on July 30 1973, established, re-established, monumented, re-monumented, recovered or restored as expressed below and in conformance with regulations and rules therefore as required in the current manual of survey instructions of the United States Department of the Interior, Bureau of Land Management or by a decree of a court of law. Furthermore, that the corner points mentioned in lines 3, 4 and 5 above were, in a field survey on 19 , found, recovered, restored, established or re-established as expressed below and in conformance with the rules of the Michigan State Board of Registration for Land Surveyors or, by a Decree of a Court of law:

A. Description of original monument and accessories and/or subsequent restoration:

H -9 Original monument and accessories obliterated

I-10 Original monument and accessories obliterated

B. Description of corner evidence found and/or method applied in restoring or re-establishing corner:

H -9 Found 1/2" iron rod in fence row east and west

I-10 Found 1/2" iron rod in Aurelius Road and fence row to east

C. Description of monument for corner and accessories established to perpetuate locating the position of the corner:

H -9 N1/4 Cor. set nail and flag in 12" Walnut North 25.96'  
set nail and flag in 9" Walnut N30°W 30.79'  
set nail and flag in 13" Poplar N86°W 44.61'

I-10 E1/4 Cor. found nail and flag in 9" Tw Birch N15°W 96.89'  
found nail and flag in 15" Walnut N80°W 37.88'  
Found nail and flag in PP West 62.96'

SIGNED BY Sydney G. Bokovoy DATE May 27 1982

SURVEYOR'S MICHIGAN REGISTRATION NO. 19828

FOR STATE AND UNITED STATES AGENCIES:

SIGNED BY \_\_\_\_\_ DATE \_\_\_\_\_

CHIEF OF SURVEY PARTY

APPROVED AND SIGNED BY \_\_\_\_\_ DATE \_\_\_\_\_

MICHIGAN REGISTERED LAND SURVEYOR

(SEAL)

SURVEYOR'S MICHIGAN REGISTRATION NO. \_\_\_\_\_

# LAND CORNER RECORDATION CERTIFICATE

FILING REQUIREMENT OF ACT 74, MICH. P.A. 1970

FOR CORNERS OF--	LOCATED IN--	CORNER CODE NUMBER
1. PUBLIC LAND SURVEY <u>35</u>	T. <u>3N</u> N. S., R. <u>2W</u> E. W.	<u>I-11</u>
2. PROPERTY CONTROLLING IN SECTION _____	, T. _____ N. S., R. _____ E. W.	_____
3. MISCELLANEOUS PROPERTY IN SECTION _____	, T. _____ N. S., R. _____ E. W.	_____
4. LOT NO. _____, RECORDED PLAT _____		
5. PRIVATE CLAIMS _____		

LIBER 4 PG 133  
FILED

FEB 13 11 00 AM '78

REGISTER OF DEEDS

*Paula Johnson*

INGHAM COUNTY, MICH.

REGISTER OF DEEDS STAMP AND FILING NUMBER

I, George M. Young, do hereby certify that under requirements of P.A. 74, Michigan P.A. of 1970, the corner points mentioned in lines 1 and 2 above were, in a field survey on 12/22, 19 77, established, re-established, monumented, re-monumented, recovered or restored as expressed below and in conformance with regulations and rules therefore as required in the current manual of survey instructions of the United States Department of the Interior, Bureau of Land Management or by a decree of a court of law. Furthermore, that the corner points mentioned in lines 3, 4 and 5 above were, in a field survey on 12/22, 19 77, found, recovered, restored, established or re-established as expressed below and in conformance with the rules of the Michigan State Board of Registration for Land Surveyors or, by a Decree of a Court of law:

A. Description of original monument and accessories and/or subsequent restoration:

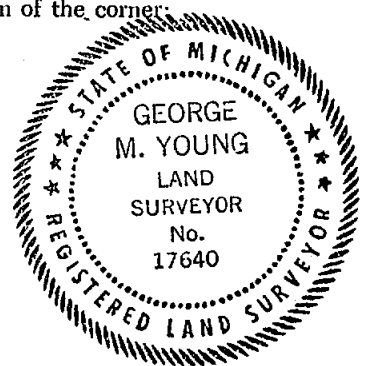
I-11 Boat Spike (I.C.R.C. 1964)  
8" Elm E.N.E. 92.04'  
20" Elm E.S.E. 75.80'  
20" Hickory W.N.W. 68.66'  
W 1/4 Post Sec. 26, North 2,642.60'  
W 1/4 Post Sec. 35, South 2,641.65'

B. Description of corner evidence found and/or method applied in restoring or re-establishing corner:

I-11 Found one remaining accessory  
Found no Boat Spike  
Re-set corner by Pro-rating measurements to W 1/4 post of Sec. 26, & W 1/4 Post of Sec. 35 for N-S location. E-W location determined by 20" Hickory W.N.W. 68.66'

C. Description of monument for corner and accessories established to perpetuate locating the position of the corner:

I-11 P.K. Nail  
Nail in 20" Hickory N 70° W 68.66'  
W 1/4 post, Section 35, S 2,641.69'  
W 1/4 post, Section 26, N 00° 06' 32" E 2,642.64'



SIGNED BY George M. Young DATE January 11, 1978

SURVEYOR'S MICHIGAN REGISTRATION NO. 17640

(SEAL)

FOR STATE AND UNITED STATES AGENCIES:

SIGNED BY \_\_\_\_\_ DATE \_\_\_\_\_

CHIEF OF SURVEY PARTY

APPROVED AND SIGNED BY \_\_\_\_\_ DATE \_\_\_\_\_

MICHIGAN REGISTERED LAND SURVEYOR

(SEAL)

SURVEYOR'S MICHIGAN REGISTRATION NO. \_\_\_\_\_



INGHAM COUNTY  
LAND CORNER RECORDATION CERTIFICATE  
FILING REQUIREMENT OF ACT 74, MICH. P.A.1970

FOR CORNERS OF—:	LOCATED IN—:	CORNER CODE NUMBER
1. PUBLIC LAND SURVEY _____ T. <u>3</u> N. <u>2</u> W. <u>I-9</u>		
2. PROPERTY CONTROLLING IN SECTION _____ T. _____ N. _____ S. _____ R. _____ E. _____ W. _____		
3. MISCELLANEOUS PROPERTY IN SECTION _____ T. _____ N. _____ S. _____ R. _____ E. _____ W. _____		
4. LOT NO. _____, RECORDED PLAT _____		
5. PRIVATE CLAIMS _____		

24 P 251  
REGISTER OF DEEDS STAMP AND  
FILING NUMBER

I, Ronnie M. Lester, do hereby certify that under requirements of P.A. 74, Michigan P.A. of 1970, the corner points mentioned in lines 1 and 2 above were, in a field survey on September 5, 1973, established, re-established, monumented, re-monumented, recovered or restored as expressed below and in conformance with regulations and rules therefore as required in the current manual of survey instructions of the United States Department of the Interior, Bureau of Land Management or by a decree of a court of law. Furthermore, that the corner points mentioned in lines 3, 4 and 5 above were, in a field survey on \_\_\_\_\_, 19\_\_\_\_, found, recovered, restored, established or re-established as expressed below and in conformance with the rules of the Michigan State Board of Registration for Land Surveyors or, by a Decree of a Court of law:

A. Description of original monument and accessories and/or subsequent restoration:

I-9 Original monument and accessories obliterated

B. Description of corner evidence found and/or method applied in restoring or re-establishing corner:

I-9 Northeast Corner Section 27, T3N, R2W, Found boatspike per ICRC Records in Centerline of Aurelius Road on of fence line West

C. Description of monument for corner and accessories established to perpetuate locating the position of the corner:

I-9 Boatspike as described above  
Corner of Apartment building, N.E. 107.35'  
P.K. nail in North side of power pole, East, 25.25'  
P.K. nail in South side Fence post, West, 33.04'

SIGNED BY Ronnie M. Lester DATE July 14, 1978


SURVEYOR'S MICHIGAN REGISTRATION NO. 18998

FOR STATE AND UNITED STATES AGENCIES:

SIGNED BY \_\_\_\_\_ DATE \_\_\_\_\_

APPROVED AND SIGNED BY \_\_\_\_\_ DATE \_\_\_\_\_  
CHIEF OF SURVEY PARTY  
MICHIGAN REGISTERED LAND SURVEYOR

SURVEYOR'S MICHIGAN REGISTRATION NO. \_\_\_\_\_



# LAND CORNER RECORDATION CERTIFICATE

FILING REQUIREMENT OF ACT 74, MICH. P.A. 1970

Bellevue Township, Ingham County

FOR CORNERS OF -

LOCATED IN -

CORNER CODE NUMBER

18994

4 16 1978

1. PUBLIC LAND SURVEY

231 2 0 R 2 2

K-9

FILED

2. PROPERTY CONTROL

1 S. K. 1

3. MISCELLANEOUS

1 S. K. 1

4. LOT NO.

RECORDED PLAT

5. PRIVATE CLAIMS

MAY 4 2 47 PM '78  
REGISTER OF DEEDS  
Ingham County, MICH.  
REGISTER OF DEEDS STAMP AND  
FILING NUMBER

I, Ron Helsel, do hereby certify that under requirement of P.A. 74, Michigan P.A. 1970, the corner points mentioned in lines 1 and 2 above were, in a field survey on January 20, 1978, established, re-established, monumented, re-monumented, recovered or restored as expressed below and in conformity with regulations and rules therefore as required in the current manual of survey instructions of the United States Department of the Interior, Bureau of Land Management or by a decree of a court of law. Furthermore, that the corner points mentioned in lines 1, 2, 3 and 4 above were, in a field survey on January 20, 1978, established, re-established, monumented, re-monumented, recovered or restored as expressed below and in conformity with the rules of the Michigan State Board of Registration for Land Surveyors or by a Decree of a Court of law.

A. Description of original monument and accessories and of subsequent restoration

K-9, L.C.R.C. Witness: NW corner tile filling station RE, 71.7'  
Spike 16" maple 230' NW  
Spike 16" maple 30.7' NW

B. Description of other evidence found and of method applied in restoring or re-establishing corner

K-9, Rd. railroad spike and original witnesses & re-witnessed

C. Description of monument for corner and accessories established to perpetuate locating the position of the corner

K-9, SE Corner: 585°W, 23.12' Nail & tag 30" maple  
545°W, 31.55' Nail & tag 28" maple  
R80°N, 39.22' Corner block bldg.  
585°E, 46.64' Corner block bldg.

SIGNED BY

Ron Helsel

DATE January 24, 1978

SURVEYOR'S MICHIGAN REGISTRATION NO. 18994

FOR STATE AND UNITED STATES AGENCIES

SIGNED BY

CHIEF OF SURVEY PARTY

DATE

APPROVED AND SIGNED BY

MICHIGAN REGISTERED LAND SURVEYOR

DATE

SURVEYOR'S MICHIGAN REGISTRATION NO.

1195

FORM APPROVED BY MICHIGAN STATE BOARD OF REGISTRATION, JAN. 25, 1975  
REVISED MAY 14, 1978

MAY PLACE SKETCH ON BACK OR ATTACHED SHEET

INGHAM COUNTY-DELHI TWP.  
**LAND CORNER RECORDATION CERTIFICATE**  
FILING REQUIREMENT OF ACT 74, MICH. P.A. 1970

LIBER 5 16 330

FILED

OCT 9 1 09 PM '79

REGISTER OF DEEDS

*Paula Johnson*  
INGHAM COUNTY, MICH.

REGISTER OF DEEDS STAMP AND  
FILING NUMBER

FOR CORNERS OF--	LOCATED IN--	CORNER CODE NUMBER
1. PUBLIC LAND SURVEY	T. 3 N. R. 2 X W.	K-10
2. PROPERTY CONTROLLING IN SECTION	T. S. R. E. W.	
3. MISCELLANEOUS PROPERTY IN SECTION	T. S. R. E. W.	
4. LOT NO. _____, RECORDED PLAT _____		
5. PRIVATE CLAIMS _____		

I, Ronnie M. Lester, do hereby certify that under requirements of P.A. 74, Michigan P.A. of 1970, the corner points mentioned in lines 1 and 2 above were, in a field survey on July 24, 1979, established, re-established, monumented, re-monumented, recovered or restored as expressed below and in conformance with regulations and rules therefore as required in the current manual of survey instructions of the United States Department of the Interior, Bureau of Land Management or by a decree of a court of law. Furthermore, that the corner points mentioned in lines 3, 4 and 5 above were, in a field survey on 19, found, recovered, restored, established or re-established as expressed below and in conformance with the rules of the Michigan State Board of Registration for Land Surveyors or, by a Decree of a Court of law:

- K-10 A. Description of original monument and accessories and/or subsequent restoration:  
Tree used for corner in original government survey by Musgrove Evans dated between Dec. 24, 1826 and Jan. 8, 1827.  
Corner referred to Jan. 14, 1846 (v.C, p.3) and identified March 6, 1867 (v.3, p.30) as a tree in subsequent surveys by T.J. Brown, County Surveyor.  
Corner re-established and identified as tile, stake and stone in subsequent surveys by E.A. Calkins, Co. Surveyor, Dec. 21, 1900 and Oct. 7, 1901 (v.5, p.22) and in Misc. Field Notes (Bk. 15, p.158-159) and (Bk. 16, p.35-37).  
Corner identified as an iron and stone in the records of Wm. Berryman, Co. Surveyor, date unknown, Ingham Co. Road Comm., revised grid map, 1969 and Consumer's Power, date unknown.  
Continued on back
- B. Description of corner evidence found and/or method applied in restoring or re-establishing corner:  
K-10  
Excavated a hole 2' x 4' to an average depth of 3.0' on the centerline of Edgar Road and + 10.0' south of chain link fence to the east. Found "T" iron at road surface, + 1.8' west of the centerline of Edgar Road and on old fence line to the west. Found flat stone directly below "T" iron and found wooden stake surrounded by tile and stone directly below flat stone. Accepted wooden stake for corner as called for by E.A. Calkins Co. Surveyor. Measured north + 2655' to K-9 and south + 2647' to K-11.  
Excavation conducted by Ingham County Survey and Remonumentation Project crew.
- C. Description of monument for corner and accessories established to perpetuate locating the position of the corner:  
K-10  
W $\frac{1}{2}$  Corner, Section 25, T3N-R2W  
Set 4" x 36" concrete monument with  $\frac{1}{2}$ " x 38" rerod and cap #18998 with concrete collar and cover in location of wooden stake described above:  
Nail & tag, #18998, north side 18" Maple, SW, 38.48'  
Nail & tag, #18998, east side 24" Maple, NW, 91.17'  
Nail & tag, #18998, west side 18" Maple, SE, 86.21'  
Bottom of steel fence post, NE, 43.36'

SIGNED BY Ronnie M. Lester

DATE Oct 3, 1979

SURVEYOR'S MICHIGAN REGISTRATION NO. 18998

XXXXXXXXXXXXXXXXXXXX

GARY D. SNEDECOR

LAND SURVEYOR

APPROVED AND SIGNED BY

NO. 17624


SURVEYOR'S MICHIGAN REGISTRATION NO. 17624

CHIEF OF SURVEY PARTY

Ronnie M. Lester  
DIRECTOR, Ingham County Survey and Remonumentation Project

DATE

DATE 10-3-79



1710

FORM APPROVED BY MICHIGAN STATE BOARD OF REGISTRATION, JAN. 28, 1971  
REVISED MAY 14, 1975


MAY PLACE SKETCH ON BACK OR ATTACHED SHEET

K-10

1710

1882

5 PC 331



A. Continued from front

K-10

Corner identified as a 'T' iron in MDSHT Government Monument Witness Form 280,  
Jan. 4, 1969.

09225031 \*000200 LMS

K-10

LAND CORNER RECORDATION CERTIFICATE  
Filing Requirement of Act 74, Mich. P.A. 1970

For corners in  
Ingham  
(County)

Located In:

Corner Code ##

FILED

APR 16 10 17 AM '87

REGISTER OF DEEDS

*Paula Johnson*

INGHAM COUNTY, MICH.

Register of Deeds Stamp & File Number

- |                                    |   |           |   |           |            |
|------------------------------------|---|-----------|---|-----------|------------|
| 1. Public Land Survey              | T | <u>3N</u> | R | <u>2W</u> | <u>J-9</u> |
|                                    | T |           | R |           |            |
|                                    | T |           | R |           |            |
|                                    | T |           | R |           |            |
| 2. Property Controlling in Section | S |           | T |           | R          |
|                                    | S |           | T |           | R          |
| 3. Miscellaneous                   | S |           | T |           | R          |
| Property in Sec.                   | S |           | T |           | R          |

4. Lot No. \_\_\_\_\_, Recorded Plat \_\_\_\_\_
5. Private Claims \_\_\_\_\_

I, Maurice H. Mahieu, in a field survey on March 23, 19 87, do hereby certify that under requirements of P.A. 74, Michigan P.A. of 1970, the corner points mentioned in lines 1 and 2 above were in conformance with regulations and rules therefore as required in the current manual of survey instructions of the United States Department of the Interior, Bureau of Land Management or by a decree of a Court of Law and/or that the corner points mentioned in lines 3, 4 and 5 above were in conformance with the rules of the Michigan Board of Land Surveyors or by a Decree of a Court of Law; established, re-established, monumented, re-monumented, recovered, found as expressed below:

NOTE: Not more than 4 corners, all in the same town and range, may be recorded on this certificate.

A. Description of original monument and accessories and/or subsequent restoration:

Original monument and accessories were not found.


B. Description of corner evidence found and/or method applied in restoring or reestablishing corner:

Found remains of wood fence post used as corner from previous surveys by this office. Retraced location from plat control of Berkley Square Subdivision and set 1/2 inch steel rod with cap at the location of the wood fence post.

C. Description of monument for corner and accessories established to perpetuate locating the position of the corner:

Set 1/2" steel rod with cap witnessed by:

- Concrete monument N88°46'17"W 242.24 feet
- Nail and tag in East side of 6" Box Elder tree SW 32.91 feet
- Nail and tag in West side of 6" Poplar tree NE 40.86 feet
- Nail and tag in East side of 6" Cherry NW 13.33 feet



Signed by Maurice H. Mahieu

Date March 27, 1987

Surveyor's Michigan License No. 28414

LAND CORNER RECORDATION CERTIFICATE  
Filing Requirement of Act 74, Mich. P.A. 1970

LIBER 6 PAGE 348

For corners in

Ingham (County) Located In: Delhi Twp. Corner Code ##  
1. Public Land Survey T 3N R 2W I-9  
T R  
T R  
T R  
2. Property Controlling S T R  
in Section S T R  
3. Miscellaneous S T R  
Property in Sec. S T R

FILED

OCT 22 8 45 AM '87

REGISTER OF DEEDS

*Charles Johnson*

INGHAM COUNTY, MICH.

Register of Deeds Stamp & File Number

4. Lot No. , Recorded Plat  
5. Private Claims

I, Mark W. Witalec, in a field survey on September 11, 19 87, do hereby certify that under requirements of P.A. 74, Michigan P.A. of 1970, the corner points mentioned in lines 1 and 2 above were in conformance with regulations and rules therefore as required in the current manual of survey instructions of the United States Department of the Interior, Bureau of Land Management or by a decree of a Court of Law and/or that the corner points mentioned in lines 3, 4 and 5 above were in conformance with the rules of the Michigan Board of Land Surveyors or by a Decree of a Court of Law; established, re-established, monumented, re-monumented, recovered, found as expressed below:

NOTE: Not more than 4 corners, all in the same town and range, may be recorded on this certificate.

A. Description of original monument and accessories and/or subsequent restoration:  
CORNER IS RECORDED IN L. 4, P. 251, INGHAM COUNTY  
RECORDED CORNERS AS A BOAT SPIKE IN THE CENTERLINE  
OF AURELIUS ROAD IN LINE WITH THE FENCE TO THE WEST  
(SEARCHED FOR BUT DID NOT LOCATE THE BOAT SPIKE - ROAD APPARENTLY OVERLAYED)

B. Description of corner evidence found and/or method applied in restoring or reestablishing corner:  
SET A P.K. & CAP #30897 AT THE CORNER USING FOLLOWING EVIDENCE:  
1. N.E. 107.35' TO CORNER OF APARTMENT BUILDING & WEST 33' TO BASE OF BROKEN OFF FENCE POST (WITNESSES PER CORNER CERTIFICATE IN L. 4, P. 251).  
2. NORTH 773.33' TO P.K. & CAP #30897 AT S.W. CORNER OF PARCEL DESCRIBED IN L. 1159, P. 702 (773.33' IS THE SUM OF RECORD FRONTAGES IN SEC. 23 FROM CORNER I-9 NORTHERLY TO ABOVE MENTIONED DEED CORNER).

VERIFICATION:

1. SET P.K. & CAP IS IN LINE WITH WIRE FENCE TO WEST.
2. EAST - WEST VERIFICATION WITH SURVEY MONUMENTATION IN THE SW 1/4 OF THE SW 1/4 OF SEC. 23.
3. NORTH - SOUTH VERIFICATION BY DISTANCE MEASURED SOUTHERLY TO COR. I-10 (2643.75' MEAS. - 2644.07' PER SUM OF RECORDED DIMENSIONS - 2644.31' PER RECORDED SURVEY IN L. 1, PP. 998-999)

C. Description of monument for corner and accessories established to perpetuate locating the position of the corner:

- P.K. & CAP #30897
- N.E. 107.35' TO S.W. CORNER OF BRICK APARTMENT BUILDING  
W. 33' TO BASE OF BROKEN OFF WOOD FENCE POST  
E. 25.23' TO FORM NAIL & TAG #25832 NORTH SIDE P.P.  
S.S.E. 171.42' TO P.K. & TAG #30897 WEST SIDE P.P.  
N. 2.13'± & W. 0.23'± TO FOUND 1/2" ROD



Signed by Mark W. Witalec Date 9-21-87  
Surveyor's Michigan License No. 30897

2095

LAND CORNER RECORDATION CERTIFICATE  
Filing Requirement of Act 74, Mich. P.A. 1970

LIBER 6 PAGE 348

For corners in

Ingham  
(County)

Located In:  
Delhi Twp.

Corner Code ##

FILED

OCT 22 8 45 AM '87

REGISTER OF DEEDS

*Paula Johnson*

INGHAM COUNTY, MICH.

Register of Deeds Stamp & File Number

1. Public Land Survey	T 3N R 2W	I-9
	T R	
	T R	
	T R	
2. Property Controlling in Section	S T R	
	S T R	
3. Miscellaneous Property in Sec.	S T R	
	S T R	

4. Lot No. \_\_\_\_\_, Recorded Plat \_\_\_\_\_  
5. Private Claims \_\_\_\_\_

I, Mark W. Witalec, in a field survey on September 11, 19 87, do hereby certify that under requirements of P.A. 74, Michigan P.A. of 1970, the corner points mentioned in lines 1 and 2 above were in conformance with regulations and rules therefore as required in the current manual of survey instructions of the United States Department of the Interior, Bureau of Land Management or by a decree of a Court of Law and/or that the corner points mentioned in lines 3, 4 and 5 above were in conformance with the rules of the Michigan Board of Land Surveyors or by a Decree of a Court of Law; established, re-established, monumented, re-monumented, recovered, found as expressed below:

NOTE: Not more than 4 corners, all in the same town and range, may be recorded on this certificate.

A. Description of original monument and accessories and/or subsequent restoration:

CORNER IS RECORDED IN L. 4, P. 251, INGHAM COUNTY  
RECORDED CORNERS AS A BOAT SPIKE IN THE CENTERLINE  
OF AURELIUS ROAD IN LINE WITH THE FENCE TO THE WEST  
(SEARCHED FOR BUT DID NOT LOCATE THE BOAT SPIKE - ROAD APPARENTLY OVERLAYED)

B. Description of corner evidence found and/or method applied in restoring or reestablishing corner:  
SET A P.K. & CAP #30897 AT THE CORNER USING FOLLOWING EVIDENCE:


1. N.E. 107.35' TO CORNER OF APARTMENT BUILDING & WEST 33' TO BASE OF BROKEN OFF FENCE POST (WITNESSES PER CORNER CERTIFICATE IN L. 4, P. 251).
2. NORTH 773.33' TO P.K. & CAP #30897 AT S.W. CORNER OF PARCEL DESCRIBED IN L. 1159, P. 702 (773.33' IS THE SUM OF RECORD FRONTAGES IN SEC. 23 FROM CORNER I-9 NORTHERLY TO ABOVE MENTIONED DEED CORNER).

VERIFICATION:

1. SET P.K. & CAP IS IN LINE WITH WIRE FENCE TO WEST.
2. EAST - WEST VERIFICATION WITH SURVEY MONUMENTATION IN THE SW 1/4 OF THE SW 1/4 OF SEC. 23.
3. NORTH - SOUTH VERIFICATION BY DISTANCE MEASURED SOUTHERLY TO COR. I-10 (2643.75' MEAS. - 2644.07' PER SUM OF RECORDED DIMENSIONS - 2644.31' PER RECORDED SURVEY IN L. 1, PP. 998-999)

C. Description of monument for corner and accessories established to perpetuate locating the position of the corner:

- P.K. & CAP #30897
- N.E. 107.35' TO S.W. CORNER OF BRICK APARTMENT BUILDING  
W. 33' TO BASE OF BROKEN OFF WOOD FENCE POST  
E. 25.23' TO FORM NAIL & TAG #25832 NORTH SIDE P.P.  
S.S.E. 171.42' TO P.K. & TAG #30897 WEST SIDE P.P.  
N. 2.13'± & W. 0.23'± TO FOUND 1/2" ROD



Signed by Mark W. Witalec Date 9-21-87  
Surveyor's Michigan License No. 30897

2095

LAND CORNER RECORDATION CERTIFICATE  
Filing Requirement of Act 74, Mich. P.A. 1970

LIBER 7 PAGE 297

FILED

OCT 26 12 10 PM '92

REGISTER OF DEEDS

*Paul J. Johnson*  
INGHAM COUNTY, MICH.

Register of Deeds Stamp & File Number

For corners in

Ingham

(County)

Located in:

Corner Code: #

- |                         |           |      |
|-------------------------|-----------|------|
| 1. Public Land Survey   | T 3N R 2W | J-10 |
|                         | T R       |      |
|                         | T R       |      |
|                         | T R       |      |
| 2. Property Controlling | S T R     |      |
| in Section              | S T R     |      |
| 3. Misc. Janepous       | S T R     |      |
| Property in Sec.        | S T R     |      |

4. Lot No. \_\_\_\_\_, Recorded Plat \_\_\_\_\_
5. Private Claims \_\_\_\_\_

I, Ronnie M. Lester, in a field survey on October 1, 1992, 19\_\_\_\_, do hereby certify that under requirements of P.A. 74, Michigan P.A. of 1970, the corner points mentioned in lines 1 and 2 above were in conformance with regulations and rules therefore as required in the current manual of survey instructions of the United States Department of the Interior, Bureau of Land Management or by a decree of a Court of Law and/or that the corner points mentioned in lines 3, 4 and 5 above were in conformance with the rules of the Michigan Board of Land Surveyors or by a Decree of a Court of Law; established, re-established, monumented, re-monumented, recovered, found as expressed below:

NOTE: Not more than 4 corners, all in the same town and range, may be recorded on this certificate.

A. Description of original monument and accessories and/or subsequent restoration:

No record of corner being established in original government survey.

T.J. Brown, Ingham County Surveyor notes in survey in Volume C, Page 3 witnesses:  
W. ash, 18", S87°E, 8 links. No mention of monument or other witnesses.

E.A. Caulkins notes in survey dated December 1900 recorded in Volume 5, Page 22

"Old stone found, set marble monument marked "CP"

Sugar 15" N15°E, 201 1/2 links

Double sugar 6 1/2" N49°E, 115 1/2 links.

B. Description of corner evidence found and/or method applied in restoring or reestablishing corner:

Located 1/2" bar and cap per Stephens survey recorded Liber 4, Page 16.

Corner falls 14.5 North of East-West fence line.

Excavated at fence intersection and found marble slab 0.4' x 0.15 buried with "CP"

scribed in top surface. Measured East 2708.17 (Caulkins meas. 2706.00)

Measured North 2597.60 (Caulkins meas. 2597.76') Measured South 2633.94 (Caulkins meas. 2633.40)

No question that this is corner set by Caulkins in December of 1900.

Set 1/2" bar and cap adjacent to marble slab.

C. Description of monument for corner and accessories established to perpetuate locating the position of the corner:

1/2" bar and cap adjacent to marble slab described above.

Nail and tag in South side 30" oak, 355° az., 18.1'

Nail and tag in South side twin 10" poplar, 255° az., 6.7'

Nail and tag in South side 15" twin oak, 285° az., 21.8'

Stephens nail and tag in East side 12" cherry, 185° az., 16.0'

Stephens bar and cap, 10° az., 14.49'



Signed by

*Ronnie M. Lester*

Date

October 8, 1992

Surveyor's Michigan License No. \_\_\_\_\_

FORM APPROVED BY MICHIGAN STATE BOARD OF LAND SURVEYORS, JAN. 28, 1971  
REVISED MAY 14, 1975  
REVISED JAN., 1983

2443

952