

# LAND CORNER RECORDATION CERTIFICATE

IBED from ~~ORIGINAL~~ DUPLICATE on file at REMONUMENTATION PROJECT OFFICE

## LAND CORNER RECORDATION CERTIFICATE FILING REQUIREMENT OF ACT 74, MICH. P.A. 1970

LIBR 1 R 133

FOR CORNER OF --	Sec.	LOCATED IN --	CORNER CODE NUMBER
1. PUBLIC LAND SURVEY	33	T. 3 N. R. 2 E.	E-12
2. PROPERTY CONTROLLING IN SECTION			
3. MISCELLANEOUS PROPERTY IN SECTION			
4. LOT NO.		RECORDED PLAT	
5. PRIVATE CLAIM			

FILED

Aug 26 8 18 AM '71  
REGISTER OF DEEDS  
Mia Gail Humphrey  
INGHAM COUNTY, MICH.

REGISTER OF DEEDS STAMP AND  
PLATE NUMBER

I, Gary D. Lester do hereby certify that under requirements of P.A. 74, Michigan P.A. of 1970, the corner points mentioned in lines 1 and 2 above (identified with circles on index code diagram - over) were, in a field survey on July 6 1971, established, re-established, monumented, re-monumented, recovered or restored as expressed below and in conformance with regulations and rules therefore as required in the current manual of survey instructions of the United States Department of the Interior, Bureau of Land Management or by a decree of a court of law. Furthermore, that the corner points mentioned in lines 3, 4 and 5 above were, in a field survey on July 6 1971, found, recovered, restored, established or re-established as expressed below and in conformance with the rules of the Michigan State Board of Registration for Land Surveyors or, by a Decree of a Court of law:

A. Description of original monument and accessories and, or subsequent restoration:

Original corner and accessories obliterated.

B. Description of corner evidence found and/or method applied in recovering or re-establishing corner:

Found Rail Road spike in Onondaga Road Corner location supported by old fence West and field measurement North in close accord with original government measurements

C. Description of monument for corner and accessories established to perpetuate locating the position of the corner:

Rail Road spike in center-line Onondaga Road

W 1/4 Corner, Section 33, T3N, R2W  
Nail & Tag in corner post East, 28.23'  
Nail & Tag in power pole ESE, 28.42'  
Nail & Tag in corner post West, 28.64'

SIGNED BY

SURVEYOR'S MICHIGAN REGISTRATION NO. 17624

FOR STATE AND UNITED STATES AGENCIES:

SIGNED BY

APPROVED AND SIGNED BY

DATE

8/16/71

DATE

DATE

SURVEYOR'S MICHIGAN REGISTRATION NO.

Form No. 42-6700  
(Revised 1968) 8-66, 8-68, 8-69, 8-70, 8-71, 8-72, 8-73, 8-74, 8-75, 8-76, 8-77, 8-78, 8-79, 8-80, 8-81, 8-82, 8-83, 8-84, 8-85, 8-86, 8-87, 8-88, 8-89, 8-90, 8-91, 8-92, 8-93, 8-94, 8-95, 8-96, 8-97, 8-98, 8-99, 8-00, 8-01, 8-02, 8-03, 8-04, 8-05, 8-06, 8-07, 8-08, 8-09, 8-10, 8-11, 8-12, 8-13, 8-14, 8-15, 8-16, 8-17, 8-18, 8-19, 8-20, 8-21, 8-22, 8-23, 8-24, 8-25, 8-26, 8-27, 8-28, 8-29, 8-30, 8-31, 8-32, 8-33, 8-34, 8-35, 8-36, 8-37, 8-38, 8-39, 8-40, 8-41, 8-42, 8-43, 8-44, 8-45, 8-46, 8-47, 8-48, 8-49, 8-50, 8-51, 8-52, 8-53, 8-54, 8-55, 8-56, 8-57, 8-58, 8-59, 8-60, 8-61, 8-62, 8-63, 8-64, 8-65, 8-66, 8-67, 8-68, 8-69, 8-70, 8-71, 8-72, 8-73, 8-74, 8-75, 8-76, 8-77, 8-78, 8-79, 8-80, 8-81, 8-82, 8-83, 8-84, 8-85, 8-86, 8-87, 8-88, 8-89, 8-90, 8-91, 8-92, 8-93, 8-94, 8-95, 8-96, 8-97, 8-98, 8-99, 8-00, 8-01, 8-02, 8-03, 8-04, 8-05, 8-06, 8-07, 8-08, 8-09, 8-10, 8-11, 8-12, 8-13, 8-14, 8-15, 8-16, 8-17, 8-18, 8-19, 8-20, 8-21, 8-22, 8-23, 8-24, 8-25, 8-26, 8-27, 8-28, 8-29, 8-30, 8-31, 8-32, 8-33, 8-34, 8-35, 8-36, 8-37, 8-38, 8-39, 8-40, 8-41, 8-42, 8-43, 8-44, 8-45, 8-46, 8-47, 8-48, 8-49, 8-50, 8-51, 8-52, 8-53, 8-54, 8-55, 8-56, 8-57, 8-58, 8-59, 8-60, 8-61, 8-62, 8-63, 8-64, 8-65, 8-66, 8-67, 8-68, 8-69, 8-70, 8-71, 8-72, 8-73, 8-74, 8-75, 8-76, 8-77, 8-78, 8-79, 8-80, 8-81, 8-82, 8-83, 8-84, 8-85, 8-86, 8-87, 8-88, 8-89, 8-90, 8-91, 8-92, 8-93, 8-94, 8-95, 8-96, 8-97, 8-98, 8-99, 8-00, 8-01, 8-02, 8-03, 8-04, 8-05, 8-06, 8-07, 8-08, 8-09, 8-10, 8-11, 8-12, 8-13, 8-14, 8-15, 8-16, 8-17, 8-18, 8-19, 8-20, 8-21, 8-22, 8-23, 8-24, 8-25, 8-26, 8-27, 8-28, 8-29, 8-30, 8-31, 8-32, 8-33, 8-34, 8-35, 8-36, 8-37, 8-38, 8-39, 8-40, 8-41, 8-42, 8-43, 8-44, 8-45, 8-46, 8-47, 8-48, 8-49, 8-50, 8-51, 8-52, 8-53, 8-54, 8-55, 8-56, 8-57, 8-58, 8-59, 8-60, 8-61, 8-62, 8-63, 8-64, 8-65, 8-66, 8-67, 8-68, 8-69, 8-70, 8-71, 8-72, 8-73, 8-74, 8-75, 8-76, 8-77, 8-78, 8-79, 8-80, 8-81, 8-82, 8-83, 8-84, 8-85, 8-86, 8-87, 8-88, 8-89, 8-90, 8-91, 8-92, 8-93, 8-94, 8-95, 8-96, 8-97, 8-98, 8-99, 8-00, 8-01, 8-02, 8-03, 8-04, 8-05, 8-06, 8-07, 8-08, 8-09, 8-10, 8-11, 8-12, 8-13, 8-14, 8-15, 8-16, 8-17, 8-18, 8-19, 8-20, 8-21, 8-22, 8-23, 8-24, 8-25, 8-26, 8-27, 8-28, 8-29, 8-30, 8-31, 8-32, 8-33, 8-34, 8-35, 8-36, 8-37, 8-38, 8-39, 8-40, 8-41, 8-42, 8-43, 8-44, 8-45, 8-46, 8-47, 8-48, 8-49, 8-50, 8-51, 8-52, 8-53, 8-54, 8-55, 8-56, 8-57, 8-58, 8-59, 8-60, 8-61, 8-62, 8-63, 8-64, 8-65, 8-66, 8-67, 8-68, 8-69, 8-70, 8-71, 8-72, 8-73, 8-74, 8-75, 8-76, 8-77, 8-78, 8-79, 8-80, 8-81, 8-82, 8-83, 8-84, 8-85, 8-86, 8-87, 8-88, 8-89, 8-90, 8-91, 8-92, 8-93, 8-94, 8-95, 8-96, 8-97, 8-98, 8-99, 8-00, 8-01, 8-02, 8-03, 8-04, 8-05, 8-06, 8-07, 8-08, 8-09, 8-10, 8-11, 8-12, 8-13, 8-14, 8-15, 8-16, 8-17, 8-18, 8-19, 8-20, 8-21, 8-22, 8-23, 8-24, 8-25, 8-26, 8-27, 8-28, 8-29, 8-30, 8-31, 8-32, 8-33, 8-34, 8-35, 8-36, 8-37, 8-38, 8-39, 8-40, 8-41, 8-42, 8-43, 8-44, 8-45, 8-46, 8-47, 8-48, 8-49, 8-50, 8-51, 8-52, 8-53, 8-54, 8-55, 8-56, 8-57, 8-58, 8-59, 8-60, 8-61, 8-62, 8-63, 8-64, 8-65, 8-66, 8-67, 8-68, 8-69, 8-70, 8-71, 8-72, 8-73, 8-74, 8-75, 8-76, 8-77, 8-78, 8-79, 8-80, 8-81, 8-82, 8-83, 8-84, 8-85, 8-86, 8-87, 8-88, 8-89, 8-90, 8-91, 8-92, 8-93, 8-94, 8-95, 8-96, 8-97, 8-98, 8-99, 8-00, 8-01, 8-02, 8-03, 8-04, 8-05, 8-06, 8-07, 8-08, 8-09, 8-10, 8-11, 8-12, 8-13, 8-14, 8-15, 8-16, 8-17, 8-18, 8-19, 8-20, 8-21, 8-22, 8-23, 8-24, 8-25, 8-26, 8-27, 8-28, 8-29, 8-30, 8-31, 8-32, 8-33, 8-34, 8-35, 8-36, 8-37, 8-38, 8-39, 8-40, 8-41, 8-42, 8-43, 8-44, 8-45, 8-46, 8-47, 8-48, 8-49, 8-50, 8-51, 8-52, 8-53, 8-54, 8-55, 8-56, 8-57, 8-58, 8-59, 8-60, 8-61, 8-62, 8-63, 8-64, 8-65, 8-66, 8-67, 8-68, 8-69, 8-70, 8-71, 8-72, 8-73, 8-74, 8-75, 8-76, 8-77, 8-78, 8-79, 8-80, 8-81, 8-82, 8-83, 8-84, 8-85, 8-86, 8-87, 8-88, 8-89, 8-90, 8-91, 8-92, 8-93, 8-94, 8-95, 8-96, 8-97, 8-98, 8-99, 8-00, 8-01, 8-02, 8-03, 8-04, 8-05, 8-06, 8-07, 8-08, 8-09, 8-10, 8-11, 8-12, 8-13, 8-14, 8-15, 8-16, 8-17, 8-18, 8-19, 8-20, 8-21, 8-22, 8-23, 8-24, 8-25, 8-26, 8-27, 8-28, 8-29, 8-30, 8-31, 8-32, 8-33, 8-34, 8-35, 8-36, 8-37, 8-38, 8-39, 8-40, 8-41, 8-42, 8-43, 8-44, 8-45, 8-46, 8-47, 8-48, 8-49, 8-50, 8-51, 8-52, 8-53, 8-54, 8-55, 8-56, 8-57, 8-58, 8-59, 8-60, 8-61, 8-62, 8-63, 8-64, 8-65, 8-66, 8-67, 8-68, 8-69, 8-70, 8-71, 8-72, 8-73, 8-74, 8-75, 8-76, 8-77, 8-78, 8-79, 8-80, 8-81, 8-82, 8-83, 8-84, 8-85, 8-86, 8-87, 8-88, 8-89, 8-90, 8-91, 8-92, 8-93, 8-94, 8-95, 8-96, 8-97, 8-98, 8-99, 8-00, 8-01, 8-02, 8-03, 8-04, 8-05, 8-06, 8-07, 8-08, 8-09, 8-10, 8-11, 8-12, 8-13, 8-14, 8-15, 8-16, 8-17, 8-18, 8-19, 8-20, 8-21, 8-22, 8-23, 8-24, 8-25, 8-26, 8-27, 8-28, 8-29, 8-30, 8-31, 8-32, 8-33, 8-34, 8-35, 8-36, 8-37, 8-38, 8-39, 8-40, 8-41, 8-42, 8-43, 8-44, 8-45, 8-46, 8-47, 8-48, 8-49, 8-50, 8-51, 8-52, 8-53, 8-54, 8-55, 8-56, 8-57, 8-58, 8-59, 8-60, 8-61, 8-62, 8-63, 8-64, 8-65, 8-66, 8-67, 8-68, 8-69, 8-70, 8-71, 8-72, 8-73, 8-74, 8-75, 8-76, 8-77, 8-78, 8-79, 8-80, 8-81, 8-82, 8-83, 8-84, 8-85, 8-86, 8-87, 8-88, 8-89, 8-90, 8-91, 8-92, 8-93, 8-94, 8-95, 8-96, 8-97, 8-98, 8-99, 8-00, 8-01, 8-02, 8-03, 8-04, 8-05, 8-06, 8-07, 8-08, 8-09, 8-10, 8-11, 8-12, 8-13, 8-14, 8-15, 8-16, 8-17, 8-18, 8-19, 8-20, 8-21, 8-22, 8-23, 8-24, 8-25, 8-26, 8-27, 8-28, 8-29, 8-30, 8-31, 8-32, 8-33, 8-34, 8-35, 8-36, 8-37, 8-38, 8-39, 8-40, 8-41, 8-42, 8-43, 8-44, 8-45, 8-46, 8-47, 8-48, 8-49, 8-50, 8-51, 8-52, 8-53, 8-54, 8-55, 8-56, 8-57, 8-58, 8-59, 8-60, 8-61, 8-62, 8-63, 8-64, 8-65, 8-66, 8-67, 8-68, 8-69, 8-70, 8-71, 8-72, 8-73, 8-74, 8-75, 8-76, 8-77, 8-78, 8-79, 8-80, 8-81, 8-82, 8-83, 8-84, 8-85, 8-86, 8-87, 8-88, 8-89, 8-90, 8-91, 8-92, 8-93, 8-94, 8-95, 8-96, 8-97, 8-98, 8-99, 8-00, 8-01, 8-02, 8-03, 8-04, 8-05, 8-06, 8-07, 8-08, 8-09, 8-10, 8-11, 8-12, 8-13, 8-14, 8-15, 8-16, 8-17, 8-18, 8-19, 8-20, 8-21, 8-22, 8-23, 8-24, 8-25, 8-26, 8-27, 8-28, 8-29, 8-30, 8-31, 8-32, 8-33, 8-34, 8-35, 8-36, 8-37, 8-38, 8-39, 8-40, 8-41, 8-42, 8-43, 8-44, 8-45, 8-46, 8-47, 8-48, 8-49, 8-50, 8-51, 8-52, 8-53, 8-54, 8-55, 8-56, 8-57, 8-58, 8-59, 8-60, 8-61, 8-62, 8-63, 8-64, 8-65, 8-66, 8-67, 8-68, 8-69, 8-70, 8-71, 8-72, 8-73, 8-74, 8-75, 8-76, 8-77, 8-78, 8-79, 8-80, 8-81, 8-82, 8-83, 8-84, 8-85, 8-86, 8-87, 8-88, 8-89, 8-90, 8-91, 8-92, 8-93, 8-94, 8-95, 8-96, 8-97, 8-98, 8-99, 8-00, 8-01, 8-02, 8-03, 8-04, 8-05, 8-06, 8-07, 8-08, 8-09, 8-10, 8-11, 8-12, 8-13, 8-14, 8-15, 8-16, 8-17, 8-18, 8-19, 8-20, 8-21, 8-22, 8-23, 8-24, 8-25, 8-26, 8-27, 8-28, 8-29, 8-30, 8-31, 8-32, 8-33, 8-34, 8-35, 8-36, 8-37, 8-38, 8-39, 8-40, 8-41, 8-42, 8-43, 8-44, 8-45, 8-46, 8-47, 8-48, 8-49, 8-50, 8-51, 8-52, 8-53, 8-54, 8-55, 8-56, 8-57, 8-58, 8-59, 8-60, 8-61, 8-62, 8-63, 8-64, 8-65, 8-66, 8-67, 8-68, 8-69, 8-70, 8-71, 8-72, 8-73, 8-74, 8-75, 8-76, 8-77, 8-78, 8-79, 8-80, 8-81, 8-82, 8-83, 8-84, 8-85, 8-86, 8-87, 8-88, 8-89, 8-90, 8-91, 8-92, 8-93, 8-94, 8-95, 8-96, 8-97, 8-98, 8-99, 8-00, 8-01, 8-02, 8-03, 8-04, 8-05, 8-06, 8-07, 8-08, 8-09, 8-10, 8-11, 8-12, 8-13, 8-14, 8-15, 8-16, 8-17, 8-18, 8-19, 8-20, 8-21, 8-22, 8-23, 8-24, 8-25, 8-26, 8-27, 8-28, 8-29, 8-30, 8-31, 8-32, 8-33, 8-34, 8-35, 8-36, 8-37, 8-38, 8-39, 8-40, 8-41, 8-42, 8-43, 8-44, 8-45, 8-46, 8-47, 8-48, 8-49, 8-50, 8-51, 8-52, 8-53, 8-54, 8-55, 8-56, 8-57, 8-58, 8-59, 8-60, 8-61, 8-62, 8-63, 8-64, 8-65, 8-66, 8-67, 8-68, 8-69, 8-70, 8-71, 8-72, 8-73, 8-74, 8-75, 8-76, 8-77, 8-78, 8-79, 8-80, 8-81, 8-82, 8-83, 8-84, 8-85, 8-86, 8-87, 8-88, 8-89, 8-90, 8-91, 8-92, 8-93, 8-94, 8-95, 8-96, 8-97, 8-98, 8-99, 8-00, 8-01, 8-02, 8-03, 8-04, 8-05, 8-06, 8-07, 8-08, 8-09, 8-10, 8-11, 8-12, 8-13, 8-14, 8-15, 8-16, 8-17, 8-18, 8-19, 8-20, 8-21, 8-22, 8-23, 8-24, 8-25, 8-26, 8-27, 8-28, 8-29, 8-30, 8-31, 8-32, 8-33, 8-34, 8-35, 8-36, 8-37, 8-38, 8-39, 8-40, 8-41, 8-42, 8-43, 8-44, 8-45, 8-46, 8-47, 8-48, 8-49, 8-50, 8-51, 8-52, 8-53, 8-54, 8-55, 8-56, 8-57, 8-58, 8-59, 8-60, 8-61, 8-62, 8-63, 8-64, 8-65, 8-66, 8-67, 8-68, 8-69, 8-70, 8-71, 8-72, 8-73, 8-74, 8-75, 8-76, 8-77, 8-78, 8-79, 8-80, 8-81, 8-82, 8-83, 8-84, 8-85, 8-86, 8-87, 8-88, 8-89, 8-90, 8-91, 8-92, 8-93, 8-94, 8-95, 8-96, 8-97, 8-98, 8-99, 8-00, 8-01, 8-02, 8-03, 8-04, 8-05, 8-06, 8-07, 8-08, 8-09, 8-10, 8-11, 8-12, 8-13, 8-14, 8-15, 8-16, 8-17, 8-18, 8-19, 8-20, 8-21, 8-22, 8-23, 8-24, 8-25, 8-26, 8-27, 8-28, 8-29, 8-30, 8-31, 8-32, 8-33, 8-34, 8-35, 8-36, 8-37, 8-38, 8-39, 8-40, 8-41, 8-42, 8-43, 8-44, 8-45, 8-46, 8-47, 8-48, 8-49, 8-50, 8-51, 8-52, 8-53, 8-54, 8-55, 8-56, 8-57, 8-58, 8-59, 8-60, 8-61, 8-62, 8-63, 8-64, 8-65, 8-66, 8-67, 8-68, 8-69, 8-70, 8-71, 8-72, 8-73, 8-74, 8-75, 8-76, 8-77, 8-78, 8-79, 8-80, 8-81, 8-82, 8-83, 8-84, 8-85, 8-86, 8-87, 8-88, 8-89, 8-90, 8-91, 8-92, 8-93, 8-94, 8-95, 8-96, 8-97, 8-98, 8-99, 8-00, 8-01, 8-02, 8-03, 8-04, 8-05, 8-06, 8-07, 8-08, 8-09, 8-10, 8-11, 8-12, 8-13, 8-14, 8-15, 8-16, 8-17, 8-18, 8-19, 8-20, 8-21, 8-22, 8-23, 8-24, 8-25, 8-26, 8-27, 8-28, 8-29, 8-30, 8-31, 8-32, 8-33, 8-34, 8-35, 8-36, 8-37, 8-38, 8-39, 8-40, 8-41, 8-42, 8-43, 8-44, 8-45, 8-46, 8-47, 8-48, 8-49, 8-50, 8-51, 8-52, 8-53, 8-54, 8-55, 8-56, 8-57, 8-58, 8-59, 8-60, 8-61, 8-62, 8-63, 8-64, 8-65, 8-66, 8-67, 8-68, 8-69, 8-70, 8-71, 8-72, 8-73, 8-74, 8-75, 8-76, 8-77, 8-78, 8-79, 8-80, 8-81, 8-82, 8-83, 8-84, 8-85, 8-86, 8-87, 8-88, 8-89, 8-90, 8-91, 8-92, 8-93, 8-94, 8-95, 8-96, 8-97, 8-98, 8-99, 8-00, 8-01, 8-02, 8-03, 8-04, 8-05, 8-06, 8-07, 8-08, 8-09, 8-10, 8-11, 8-12, 8-13, 8-14, 8-15, 8-16, 8-17, 8-18, 8-19, 8-20, 8-21, 8-22, 8-23, 8-24, 8-25, 8-26, 8-27, 8-28, 8-29, 8-30, 8-31, 8-32, 8-33, 8-34, 8-35, 8-36, 8-37, 8-38, 8-39, 8-40, 8-41, 8-42, 8-43, 8-44, 8-45, 8-46, 8-47, 8-48, 8-49, 8-50, 8-51, 8-52, 8-53, 8-54, 8-55, 8-56, 8-57, 8-58, 8-59, 8-60, 8-61, 8-62, 8-63, 8-64, 8-65, 8-66, 8-67, 8-68, 8-69, 8-70, 8-71, 8-72, 8-73, 8-74, 8-75, 8-76, 8-77, 8-78, 8-79, 8-80, 8-81, 8-82, 8-83, 8-84, 8-85, 8-86, 8-87, 8-88, 8-89, 8-90, 8-91, 8-92, 8-93, 8-94, 8-95, 8-96, 8-97, 8-98, 8-99, 8-00, 8-01, 8-02, 8-03, 8-04, 8-05, 8-06, 8-07, 8-08, 8-09, 8-10, 8-11, 8-12, 8-13, 8-14, 8-15, 8-16, 8-17, 8-18, 8-19, 8-20, 8-21, 8-22, 8-23, 8-24, 8-25, 8-26, 8-27, 8-28, 8-29, 8-30, 8-31, 8-32, 8-33, 8-34, 8-35, 8-36, 8-37, 8-38, 8-39, 8-40, 8-41, 8-42, 8-43, 8-44, 8-45, 8-46, 8-47, 8-48, 8-49, 8-50, 8-51, 8-52, 8-53, 8-54, 8-55, 8-56, 8-57, 8-58, 8-59, 8-60, 8-61, 8-62, 8-63, 8-64, 8-65, 8-66, 8-67, 8-68, 8-69, 8-70, 8-71, 8-72, 8-73, 8-74, 8-75, 8-76, 8-77, 8-78, 8-79, 8-80, 8-81, 8-82, 8-83, 8-84, 8-85, 8-86, 8-87, 8-88, 8-89, 8-90, 8-91, 8-92, 8-93, 8-94, 8-95, 8-96, 8-97, 8-98, 8-99, 8-00, 8-01, 8-02, 8-03, 8-04, 8-05, 8-06, 8-07, 8-08, 8-09, 8-10, 8-11, 8-12, 8-13, 8-14, 8-15, 8-16, 8-17, 8-18, 8-19, 8-20, 8-21, 8-22, 8-23

# LAND CORNER RECORDATION CERTIFICATE

RECEIVED from ~~ORIGINAL~~ DUPLICATE on file at REMONUMENTATION PROJECT OFFICE

## LAND CORNER RECORDATION CERTIFICATE

FILING REQUIREMENT OF ACT 74, MICH. P.A. 1970

FOR CORNER OF:	LOCATED IN:	CORNER CODE NUMBER
1. PUBLIC LAND SURVEY <u>Sec. 33</u> T. <u>3</u> N. R. <u>2</u> E.		<u>E-11</u>
2. PROPERTY CONTROLLING IN SECTION _____ T. _____ S. R. _____ E.		
3. MISCELLANEOUS PROPERTY IN SECTION _____ T. _____ S. R. _____ E.		
4. LOT NO. _____, RECORDED PLAT _____		
5. PRIVATE CLAIM _____		

LIBER 1 N 135

FILED

Aug 26 8 10 AM '71

REGISTER OF DEEDS  
Mica West Humphrey  
INGHAM COUNTY, MICH.

REGISTER OF DEEDS STAMP AND  
PLANS NUMBER

I, GARY D. LESTER do hereby certify that under requirements of P.A. 74, Michigan P.A. of 1970, the corner points mentioned in lines 1 and 2 above (identified with circles on index code diagram - over) were, in a field survey on July 8 1971, established, re-established, monumented, re-monumented, recovered or restored as expressed below and in conformance with regulations and rules therefore as required in the current manual of survey instructions of the United States Department of the Interior, Bureau of Land Management or by a decree of a court of law. Furthermore, that the corner points mentioned in lines 3, 4 and 5 above were, in a field survey on July 8 1971, found, recovered, restored, established or re-established as expressed below and in conformance with the rules of the Michigan State Board of Registration for Land Surveyors or, by a Decree of a Court of law:

A. Description of original monument and accessories and/or subsequent restoration:

Original corner and accessories obliterated.

B. Description of corner evidence found and/or method applied in restoring or re-establishing corner:

Found 1/2" bar in Onondaga Road  
Corner location supported by old fence to East and field measurement  
South in close accord with or original government measure

C. Description of monument for corner and accessories established to perpetuate locating the position of the corner:

1/2" iron bar 10.5' West of East Edge asphalt

NW Corner, Section 33, T34N, R2W  
Nail & Tag in power pole SE, 39.07'  
Nail & Tag in corner post East, 26.70'  
Nail & Tag in power pole NW, 83.92'

SIGNED BY Gary D. Lester  
SURVEYOR'S MICHIGAN REGISTRATION NO. 17624

DATE 8/16/71

FOR STATE AND UNITED STATES AGENT (EN)

SIGNED BY \_\_\_\_\_

DATE \_\_\_\_\_

APPROVED AND SIGNED BY \_\_\_\_\_

DATE \_\_\_\_\_

# LAND CORNER RECORDATION CERTIFICATE

FILING REQUIREMENT OF ACT 74, MICH. P.A. 1970

N.W. Corner Sec. 3 T2N R2W Aurelius Twp.

FOR CORNERS OF—	LOCATED IN—	CORNER CODE NUMBER
1. PUBLIC LAND SURVEY <u>Sec. 3 T. 2</u> <u>N. 2</u> <u>E. 2</u> <u>W. 2</u>		<u>G-1</u> <u>G-2</u>
2. PROPERTY CONTROLLING IN SECTION _____, T. _____, S., R. _____, E. _____, W. _____		
3. MISCELLANEOUS PROPERTY IN SECTION _____, T. _____, S., R. _____, E. _____, W. _____		
4. LOT NO. _____, RECORDED PLAT _____		
5. PRIVATE CLAIMS _____		

LIBER

2 PG 349

FILED

FEB 15 10 38 AM '73

REGISTER OF DEEDS

*David M. Lewis*  
INGHAM COUNTY, MICH.

REGISTER OF DEEDS STAMP AND FILING NUMBER

I, Laverne J. Hendryx do hereby certify that under requirements of P.A. 74, Michigan P.A. of 1970, the corner points mentioned in lines 1 and 2 above (identified with circles on index code diagram—over) were, in a field survey on FEB. 13 1973, established, re-established, monumented, re-monumented, recovered or restored as expressed below and in conformance with regulations and rules therefore as required in the current manual of survey instructions of the United States Department of the Interior, Bureau of Land Management or by a decree of a court of law. Furthermore, that the corner points mentioned in lines 3, 4 and 5 above were, in a field survey on \_\_\_\_\_ 19\_\_\_\_, found, recovered, restored, established or re-established as expressed below and in conformance with the rules of the Michigan State Board of Registration for Land Surveyors or, by a Decree of a Court of law:

A. Description of original monument and accessories and/or subsequent restoration:

B. Description of corner evidence found and/or method applied in restoring or re-establishing corner:

CON. G-13  
NW Cor. Sec 3 G-1 IN 1945 a pointed stone was witnessed  
NE Cor. House SW 114.45'  
Center 18" OAK NW 69.2  
SW Cor. Stone NE 72.65  
W 1/4 Post Sec 3 G-2 Found RR Spike in center of black top road but it didn't check with old witnesses of 1945 that showed a plow point.  
Walnut NW 42.3  
12" Maple SW 51.2

C. Description of monument for corner and accessories established to perpetuate locating the position of the corner:

G-1 5 ft #4 iron at surface from old witnesses  
NE Cor. House SW 114.45  
Center 18" OAK NW 69.2  
SW Cor. House NE 72.65

G-2 Last R.R. Spike in place and used for line only.



SIGNED BY Laverne J. Hendryx DATE FEB. 13, 1972

SURVEYOR'S MICHIGAN REGISTRATION NO. 3276

(SEAL)

FOR STATE AND UNITED STATES AGENCIES:

SIGNED BY \_\_\_\_\_ DATE \_\_\_\_\_

CHIEF OF SURVEY PARTY

APPROVED AND SIGNED BY \_\_\_\_\_ DATE \_\_\_\_\_

MICHIGAN REGISTERED LAND SURVEYOR

(SEAL)

SURVEYOR'S MICHIGAN REGISTRATION NO. \_\_\_\_\_

# LAND CORNER RECORDATION CERTIFICATE

CRIBED from ~~ORIGINAL~~ DUPLICATE on file at REMONUMENTATION PROJECT OFFICE

## INGHAM COUNTY LAND CORNER RECORDATION CERTIFICATE

FILING REQUIREMENT OF ACT 74, MICH. P.A. 1970

FILED 2 R 411

FILED

FOR CORNERS OF: LOCATED IN: CORNER CODE NUMBER  
 1. PUBLIC LAND SURVEY 34 E. 3 & R. 2 S. H-12, G-12  
 2. PROPERTY CONTROLLING IN SECTION T. S. R. 1  
 3. MISCELLANEOUS PROPERTY IN SECTION T. S. R. 6  
 4. LOT NO. RECORDED PLAT  
 5. PRIVATE CLAIM

MAY 11 9 46 AM '73

REGISTER OF DEEDS

Paul M. Lewis  
INGHAM COUNTY, MICH.

REGISTER OF DEEDS STAMP AND  
FILING NUMBER

I, Bonnie M. Lester do hereby certify that under requirements of P.A. 74, Michigan P.A. of 1970 the corner points mentioned in lines 1 and 2 above (identified with circles on index code diagram - over) were, in a field survey on April 2, 1973, established, re-established, monumented, re-monumented, recovered or removed as expressed below and in conformance with regulations and rules therefore as required in the current manual of survey instructions of the United States Department of the Interior, Bureau of Land Management or by a decree of a court of law. Furthermore, that the corner points mentioned in lines 1, 3 and 4 above were, in a field survey on April 2, 1973, found, recovered, restored, established or re-established as expressed below and in conformance with the rules of the Michigan State Board of Registration for Land Surveyors or, by a Decree of a Court of law:

A. Description of original monument and accessories and, or subsequent restoration:

- H-12 Original monument and accessories obliterated.  
 G-12 Original monument and accessories obliterated.

B. Description of corner evidence found and, or method applied in restoring or re-establishing corner:

- H-12 Found 1/2" rebar in intersection of fences. Had been used in previous surveys on adjacent properties. Accepted as center of section.  
 G-12 Found 3/8 x 5/8 rectangular bar in centerline Elbert Road on fence line East and West. Measurement North and South in close accord with original Government measurement.

C. Description of monument for corner and accessories established to perpetuate locating the position of the corner:

- H-12 Center of Section 34, T3N, R2W  
 Nail & Tag North side 10" maple, West, 16.90'  
 Nail & Tag West side 50" sycamore, North, 17.40'  
 Nail & Tag North side 10" maple, East, 50.16'  
 H 1/4 Corner Section 34, T3N, R2W  
 Nail & Tag North side 12" twin maple, West, 61.46'  
 Nail & Tag East side 30" maple, North, 130.70'  
 Nail & Tag West side 10" pine, SE, 56.09'

SIGNED BY Bonnie M. Lester DATE April 3, 1973

SURVEYOR'S MICHIGAN REGISTRATION NO. 18998 (REAL)

FOR STATE AND UNITED STATES AGENCIES:

SIGNED BY \_\_\_\_\_ DATE \_\_\_\_\_

APPROVED AND SIGNED BY \_\_\_\_\_ DATE \_\_\_\_\_ (REAL)

SURVEYOR'S MICHIGAN REGISTRATION NO. \_\_\_\_\_

FORM APPROVED BY MICHIGAN STATE BOARD OF REGISTRATION, JAN. 20, 1971  
 DISTRIBUTED BY MICHIGAN SOCIETY OF REGISTERED LAND SURVEYORS

ANScribed from ~~ORIGINAL~~ on file at Remonumentation Office  
DUPLICATE

13

INGHAM COUNTY  
LAND CORNER RECORDATION CERTIFICATE

FILING REQUIREMENT OF ACT 74, MICH. P.A. 1970

2 E 413

FOR CORNERS OF: Sec. LOCATED IN: CORNER CODE NUMBER  
1. PUBLIC LAND SURVEY 34 T. 3 N. R. 2 E. G-13, H-13, I-13

FILED

2. PROPERTY CONTROLLING IN SECTION T. N. R. E.

3. MISCELLANEOUS PROPERTY IN SECTION T. N. R. E.

4. LOT NO. RECORDED PLAT

5. PRIVATE CLAIMS

MAY 11 9 46 AM '73

REGISTER OF DEEDS

Lester M. Lester  
INGHAM COUNTY, MICHREGISTER OF DEEDS STAMP AND  
FILING NUMBER

I, Ronnie M. Lester do hereby certify that under requirements of P.A. 74, Michigan P.A. of 1970 the corner points mentioned in lines 1 and 2 above (identified with circles on index code diagram - over) were, in a field survey on April 2 19 73 established, re-established, monumented, re-monumented, recovered or restored as expressed below and in conformance with regulations and rules therefore as required in the current manual of survey instructions of the United States Department of the Interior, Bureau of Land Management or by a Decree of a court of law. Furthermore, that the corner points mentioned in lines 3, 4 and 5 above were, in a field survey on 19 found, recovered, restored, established or re-established as expressed below and in conformance with the rules of the Michigan State Board of Registration for Land Surveyors or, by a Decree of a Court of law:

A. Description of original monument and accessories and, or subsequent restoration:

G-13 Original monument and accessories obliterated.

H-13 Original monument and accessories obliterated.

I-13 Original monument and accessories obliterated.

B. Description of corner evidence found and/or method applied in restoring or re-establishing corner:

G-13 Set 1/2" bar on townline recorded falling from found NW corner of Section 3, T2N, R2W.

H-13 Set 1/2" bar on line and midway between the SE and SW corners of Section 34.

I-13 Set 1/2" bar on townline recorded falling from found NE corner of Section 3, T2N, R2W. Prorational measurements East and West along townline from above points verify location.

C. Description of monument for corner and accessories established to perpetuate locating the position of the corner:

G-13 SW Corner Section 34, T3N, R2W  
Nail & Tag South side 30" oak, WNW, 86.98'  
Nail & Tag East side 12" cherry, NW, 101.85'  
Nail & Tag East side 15" apple, SW, 131.03'H-13 S 1/4 Corner Section 34, T3N, R2W  
NW Corner fence post, SW, 32.18'  
Nail & Tag South side 30" oak, WNW, 79.23'  
Nail & Tag East side 10" apple, NW, 65.48'I-13 SE Corner Section 34, T3N, R2W  
Nail & Tag North side corner fence post, East, 11.67'  
Nail & Tag SW side 15" pine, ESE, 127.30'  
Nail & Tag West side 15" pine, SE, 172.18'SIGNED BY Ronnie M. LesterDATE April 6 1973

SURVEYOR'S MICHIGAN REGISTRATION NO. 18998

FOR STATE AND UNITED STATES AGENCIES:

SIGNED BY \_\_\_\_\_ DATE \_\_\_\_\_

APPROVED AND SIGNED BY \_\_\_\_\_ DATE \_\_\_\_\_

SURVEYOR'S MICHIGAN REGISTRATION NO.

530

Form No. 530, 531, 532, 533, 534, 535, 536, 537, 538, 539, 540, 541, 542, 543, 544, 545, 546, 547, 548, 549, 550, 551, 552, 553, 554, 555, 556, 557, 558, 559, 560, 561, 562, 563, 564, 565, 566, 567, 568, 569, 570, 571, 572, 573, 574, 575, 576, 577, 578, 579, 580, 581, 582, 583, 584, 585, 586, 587, 588, 589, 590, 591, 592, 593, 594, 595, 596, 597, 598, 599, 600, 601, 602, 603, 604, 605, 606, 607, 608, 609, 610, 611, 612, 613, 614, 615, 616, 617, 618, 619, 620, 621, 622, 623, 624, 625, 626, 627, 628, 629, 630, 631, 632, 633, 634, 635, 636, 637, 638, 639, 640, 641, 642, 643, 644, 645, 646, 647, 648, 649, 650, 651, 652, 653, 654, 655, 656, 657, 658, 659, 660, 661, 662, 663, 664, 665, 666, 667, 668, 669, 670, 671, 672, 673, 674, 675, 676, 677, 678, 679, 680, 681, 682, 683, 684, 685, 686, 687, 688, 689, 690, 691, 692, 693, 694, 695, 696, 697, 698, 699, 700, 701, 702, 703, 704, 705, 706, 707, 708, 709, 710, 711, 712, 713, 714, 715, 716, 717, 718, 719, 720, 721, 722, 723, 724, 725, 726, 727, 728, 729, 730, 731, 732, 733, 734, 735, 736, 737, 738, 739, 740, 741, 742, 743, 744, 745, 746, 747, 748, 749, 750, 751, 752, 753, 754, 755, 756, 757, 758, 759, 760, 761, 762, 763, 764, 765, 766, 767, 768, 769, 770, 771, 772, 773, 774, 775, 776, 777, 778, 779, 780, 781, 782, 783, 784, 785, 786, 787, 788, 789, 790, 791, 792, 793, 794, 795, 796, 797, 798, 799, 800, 801, 802, 803, 804, 805, 806, 807, 808, 809, 810, 811, 812, 813, 814, 815, 816, 817, 818, 819, 820, 821, 822, 823, 824, 825, 826, 827, 828, 829, 830, 831, 832, 833, 834, 835, 836, 837, 838, 839, 840, 841, 842, 843, 844, 845, 846, 847, 848, 849, 850, 851, 852, 853, 854, 855, 856, 857, 858, 859, 860, 861, 862, 863, 864, 865, 866, 867, 868, 869, 870, 871, 872, 873, 874, 875, 876, 877, 878, 879, 880, 881, 882, 883, 884, 885, 886, 887, 888, 889, 890, 891, 892, 893, 894, 895, 896, 897, 898, 899, 900, 901, 902, 903, 904, 905, 906, 907, 908, 909, 910, 911, 912, 913, 914, 915, 916, 917, 918, 919, 920, 921, 922, 923, 924, 925, 926, 927, 928, 929, 930, 931, 932, 933, 934, 935, 936, 937, 938, 939, 940, 941, 942, 943, 944, 945, 946, 947, 948, 949, 950, 951, 952, 953, 954, 955, 956, 957, 958, 959, 960, 961, 962, 963, 964, 965, 966, 967, 968, 969, 970, 971, 972, 973, 974, 975, 976, 977, 978, 979, 980, 981, 982, 983, 984, 985, 986, 987, 988, 989, 990, 991, 992, 993, 994, 995, 996, 997, 998, 999, 1000

FORM APPROVED BY MICHIGAN STATE BOARD OF REGISTRATION, JAN. 28, 1971  
DISTRIBUTED BY MICHIGAN SOCIETY OF REGISTERED LAND SURVEYORS

SOURCE: Corner Recordation Certificate

L 3 Pg. 93

TRANSCRIBED from ~~XXXXXXXXXX~~ on file at Remonumentation Office  
DUPLICATE

13

LAND CORNER RECORDATION CERTIFICATE  
FILING REQUIREMENT OF ACT 74, MICH. P.A. 1970

LIBER 3 PG 93

FOR CORNERS OF--	LOCATED IN--	CORNER CODE NUMBER
1. PUBLIC LAND SURVEY	32 T. 3 N. 2 R. 2 W.	C-11, D-13, E-13
2. PROPERTY CONTROLLING IN SECTION	T. S. R. W.	
3. MISCELLANEOUS PROPERTY IN SECTION	T. S. R. W.	
4. LOT NO.	RECORDED PLAT	
5. PRIVATE CLAIMS		

JULIA C. E. ACKGURN  
REGISTER OF DEEDS  
INGHAM COUNTY, MICH.

REGISTER OF DEEDS STAMP AND  
FILING NUMBER

I, Oscar Boss do hereby certify that under requirements of P.A. 74, Michigan P.A. of 1970, the corner points mentioned in lines 1 and 2 above (identified with circles on index code diagram -over) were, in a field survey on August 2, 1973, established, re-established, monumented, re-monumented, recovered or restored as expressed below and in conformance with regulations and rules therefore as required in the current manual of survey instructions of the United States Department of the Interior, Bureau of Land Management or by a decree of a court of law. Furthermore, that the corner points mentioned in lines 3, 4 and 5 above were, in a field survey on 19, found, recovered, restored, established or re-established as expressed below and in conformance with the rules of the Michigan State Board of Registration for Land Surveyors or, by a Decree of a Court of law:

FILED

A. Description of original monument and accessories and/or subsequent restoration:

C-11 Unknown  
D-13 Unknown  
E-13 Unknown  
D-11 Unknown

APR 25 9 20 AM '74

REGISTER OF DEEDS  
*Paul M. Lewis*  
INGHAM COUNTY, MICH.

B. Description of corner evidence found and/or method applied in restoring or re-establishing corner:

C-11 R.R. Spike Fd.  
D-13 1 1/2" pipe fd.  
E-13 iron fd.  
D-11 R.R. Spike Fd.

C. Description of monument for corner and accessories established to perpetuate locating the position of the corner:

C-11 NW corner  
N.53°W. 31.22 Nail S/S utility pole  
N.44°E. 78.76 Nail W/S utility pole  
S.45°E. 41.43 Nail W/S 38" Stump

E-13 SE corner  
N.14°E. 70.18 Nail S/S tele pole  
S.8°E. 69.15 Nail W/S utility pole  
N.71°E. 93.02 Nail S/S Box Elder

D-13 S 1/4 corner  
S.81°W. 88.81 Nail N/S utility pole  
N.63°W. 46.20 Nail S/S 14" Ash  
S.63°W. 46.41 Nail N/S 16" Ash

D-11 N 1/4 CORNER, Sec. 32  
N.16°W. 24.41 Nail E/S 24" Maple  
S.16°W. 22.46 Nail N/S 18" Hickory  
N.83°E. 80.22 Nail N/S 14" Hickory

SIGNED BY Oscar Boss

DATE 4-10-74

SURVEYOR'S MICHIGAN REGISTRATION NO. 13574

FOR STATE AND UNITED STATES AGENCIES:

SIGNED BY \_\_\_\_\_  
CHIEF OF SURVEY PARTY

DATE

APPROVED AND SIGNED BY Oscar Boss  
MICHIGAN REGISTERED LAND SURVEYOR

DATE

SURVEYOR'S MICHIGAN REGISTRATION NO.

690

Form No. 56, 6/73  
PUBLISHED BY G. & CO., SALAMAZO, MICH.

FORM APPROVED BY MICHIGAN STATE BOARD OF REGISTRATION, JAN. 29, 1971  
DISTRIBUTED BY MICHIGAN SOCIETY OF REGISTERED LAND SURVEYORS

# LAND CORNER RECORDATION CERTIFICATE

## FILING REQUIREMENT OF ACT 74, MICH. P.A.1970

L4 pg. 135

FOR CORNERS OF--	LOCATED IN--	CORNER CODE NUMBER
1. PUBLIC LAND SURVEY.....	T. 3 N. R. 2 W.	G-11
2. PROPERTY CONTROLLING IN SECTION.....	T. N. S. R. E. W.	
3. MISCELLANEOUS PROPERTY IN SECTION.....	T. N. S. R. E. W.	
4. LOT NO. ...., RECORDED PLAT .....		
5. PRIVATE CLAIMS .....		

REGISTER OF DEEDS STAMP AND  
FILING NUMBER

I, Ronnie M. Lester, do hereby certify that under requirements of P.A. 74, Michigan P.A. of 1970, the corner points mentioned in lines 1 and 2 above were, in a field survey on September 29, 1976, established, re-established, monumented, re-monumented, recovered or restored as expressed below and in conformance with regulations and rules therefore as required in the current manual of survey instructions of the United States Department of the Interior, Bureau of Land Management or by a decree of a court of law. Furthermore, that the corner points mentioned in lines 3, 4 and 5 above were, in a field survey on ....., 19...., found, recovered, restored, established or re-established as expressed below and in conformance with the rules of the Michigan State Board of Registration for Land Surveyors or, by a Decree of a Court of law:

A. Description of original monument and accessories and/or subsequent restoration:

G-11 Original monument and accessories obliterated.

B. Description of corner evidence found and/or method applied in restoring or re-establishing corner:

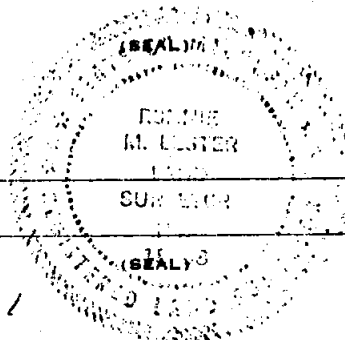
G-11 Found 1/2" pipe & cap #11370 in monument box as set by R. Steadman.

C. Description of monument for corner and accessories established to perpetuate locating the position of the corner:

G-11 1/2" pipe in monument box.

Nail & Steadman tag in West side 60" oak, S.E., 89.58'  
Nail & Steadman tag in N.E. side 24" oak, N.W., 34.08'  
Nail & Steadman tag in West side of 18" Hickory, N.E., 59.39'

SIGNED BY <u>Ronnie M. Lester</u>	DATE <u>2/16/78</u>
SURVEYOR'S MICHIGAN REGISTRATION NO. <u>18998</u>	
FOR STATE AND UNITED STATES AGENCIES:	
SIGNED BY .....	DATE .....
APPROVED AND SIGNED BY .....	
MICHIGAN REGISTERED LAND SURVEYOR	



DELHI T3N-R2W G-11 1 p. 10 of 1  
SURVEYOR'S MICHIGAN REGISTRATION NO. ....

## CORNER RECORDATION CERTIFICATE

L.4, P. 318

RIBED from ~~ORIGINAL~~ on file at Remonumentation Office  
DUPLICATE

## LAND CORNER RECORDATION CERTIFICATE

FILING REQUIREMENT OF ACT 74, MICH. P.A. 1970  
Delhi Township, Ingham County

L.S. 4 318

FOR CORNERS OF --	LOCATED IN --	CORNER CODE NUMBER
1. PUBLIC LAND SURVEY 28 T 3 S R 2 E		F-11
2. PROPERTY CONTROL ING IN SECTION		
3. MISCELLANEOUS PROPERTY IN SECTION		
4. LOT NO. , RECORDED PLAT		
5. PRIVATE CLAIMS		

FILED

Aug 29 2 58 PM '78

REGISTER OF DEEDS

Ingham County, Mich.

REGISTER OF DEEDS STAMP AND  
FILING NUMBER

I, Ron Helmsel, do hereby certify that under requirements of P.A. 74 Michigan P.A. of 1970, the corner points mentioned in lines 1 and 2 above were, in a field survey on April 2, 1978, established, re-established, monumented, re-monumented, recovered or restored as expressed below and in conformance with regulations and rules therefore as required in the current manual of survey instructions of the United States Department of the Interior, Bureau of Land Management or by a decree of a court of law. Furthermore, that the corner points mentioned in lines 3, 4 and 5 above were, in a field survey on 19 , found, recovered, restored, established or re-established as expressed below and in conformance with the rules of the Michigan State Board of Registration for Land Surveyors or, by a Decree of a Court of law:

A. Description of original monument and accessories and/or subsequent restoration:

F-11, Original monument obliterated.

B. Description of corner evidence found and/or method applied in restoring or re-establishing corner:

F-11, Found long narrow stone

C. Description of monument for corner and accessories established to perpetuate locating the position of the corner:

F-11, South 1/4 corner Section 28,  
42" butternut N85°W, 26.59'  
6" butternut N50°W, 53.23'  
Power pole N03°W, 14.27'

SIGNED BY

Ron Helmsel

DATE

8-3-78

SURVEYOR'S MICHIGAN REGISTRATION NO. 18994

FOR STATE AND UNITED STATES AGENCIES:

SIGNED BY

DATE

APPROVED AND SIGNED BY

DATE

SURVEYOR'S MICHIGAN REGISTRATION NO.

1312

FORM APPROVED BY MICHIGAN STATE BOARD OF REGISTRATION, JAN. 20, 1971  
REVISED MAY 14, 1978

MAY PLACE SKETCH ON BACK OR ATTACHED SHEET



# LAND CORNER RECORDATION CERTIFICATE

FILING REQUIREMENT OF ACT 74, MICH. P.A. 1970

LIBER

4 PG 333

FILED

SEP 5 9 56 AM '78

REGISTER OF DEEDS

*Paula Johnson*  
INGHAM COUNTY, MICH.

REGISTER OF DEEDS STAMP AND  
FILING NUMBER

FOR CORNERS OF--	LOCATED IN--	CORNER CODE NUMBER
1. PUBLIC LAND SURVEY	T. 2 N. R. 2 E.	E-1
2. PROPERTY CONTROLLING IN SECTION	T. N. S. R. E. W.	
3. MISCELLANEOUS PROPERTY IN SECTION	T. N. S. R. E. W.	
4. LOT NO.	RECORDED PLAT	
5. PRIVATE CLAIMS		

I, Ronnie M. Lester, do hereby certify that under requirements of P.A. 74, Michigan P.A. of 1970, the corner points mentioned in lines 1 and 2 above were, in a field survey on May 23, 1978, established, re-established, monumented, re-monumented, recovered or restored as expressed below and in conformance with regulations and rules therefore as required in the current manual of survey instructions of the United States Department of the Interior, Bureau of Land Management or by a decree of court of law. Furthermore, that the corner points mentioned in lines 3, 4 and 5 above were, in a field survey on May 23, 1978, found, recovered, restored, established or re-established as expressed below and in conformance with the rules of the Michigan State Board of Registration for Land Surveyors or, by a Decree of a Court of law:

A. Description of original monument and accessories and/or subsequent restoration:

E-1

Post set by Musgrove Evans in original government survey between Dec. 24, 1826 - 8, 1827.

Corner identified as stone by T.J. Brown, County Surveyor, in survey dated May 3, 1871 (v.3, p.52).

Corner identified as buggy axle by R.J. Robb, County Surveyor, in survey dated 1912 (v.2, p.79 COPY).

*copy E-13*

B. Description of corner evidence found and/or method applied in restoring or re-establishing corner:

E-1

Excavated hole 20.6' x 8' to an average depth of 2.7' in centerline of Nichols Road and west of centerline of Onondaga Road. Found  $\frac{1}{2}$ " boat spike in centerline of Nichols Road and 13.5' west of the centerline of Onondaga Road. Found 1" x 21" buggy axle in upright position surrounded by 5 large rocks, 2' below surface, 35' west of extended physical centerline of Onondaga Road to north and on physical centerline of Nichols Road. Accepted buggy axle as corner described by R.J. Robb in survey dated 1912. Falling recorded to be 35.64' in G.L.O. Measured 32.64' to  $\frac{1}{2}$ " bar E-13, Delhi Twp., T3N-R2W as recorded in L.3, P.93, (PA 74).

C. Description of monument for corner and accessories established to perpetuate locating the position of the corner:

E-1

Northwest Corner, Section 4, T2N-R2W

Set 4" x 36" concrete monument with  $\frac{1}{2}$ " x 38" rerod with cap #18998, and concrete collar with cover at location of buggy axle described above:

Nail & tag, #18998, south side 18" Maple, WNW, 152.94'

Found P.K. nail, northwest side 36" Walnut, NE, 81.90'

Found P.K. nail, southeast side Power Pole, NE, 86.98'

Found P.K. Nail, northeast side Power Pole, SSE, 100.23'

$\frac{1}{2}$ " bar, E-13, Delhi Twp., T3N-R2W, East, 32.64'

SIGNED BY Ronnie M. Lester

DATE 8/31/78

SURVEYOR'S MICHIGAN REGISTRATION NO. 18998

~~FOR OFFICE USE ONLY - DO NOT WRITE IN THESE SPACES~~

SIGNED BY

DATE

1327


APPROVED AND SIGNED BY

DATE



*Gary D. Lester*  
DIRECTOR, Ingham County Survey and  
Remonumentation Project

REGISTRATION NO. 17624



FORM APPROVED BY MICHIGAN STATE BOARD OF REGISTRATION, JAN. 22, 1971  
REVISED MAY 14, 1978

MAY PLACE SKETCH ON BACK OR ATTACHED SHEET

INGHAM COUNTY - AURELIUS TWP.

# LAND CORNER RECORDATION CERTIFICATE

FILING REQUIREMENT OF ACT 74, MICH. P.A. 1970

LIBER

4 10 376

FILED

SEP 19 8 55 AM '78

REGISTER OF DEEDS  
*Paula Johnson*  
INGHAM COUNTY, MICH.

REGISTER OF DEEDS STAMP AND  
FILING NUMBER

FOR CORNERS OF --:	LOCATED IN --:	CORNER CODE NUMBER
1. PUBLIC LAND SURVEY	T. <u>2</u> N. <u>2</u> E. R. <u>2</u> W.	<u>F-1</u>
2. PROPERTY CONTROLLING IN SECTION	T. _____ N. _____ S. _____ R. _____ E. _____ W. _____	_____
3. MISCELLANEOUS PROPERTY IN SECTION	T. _____ N. _____ S. _____ R. _____ E. _____ W. _____	_____
4. LOT NO. _____, RECORDED PLAT _____		
5. PRIVATE CLAIMS _____		

I, Ronnie M. Lester, do hereby certify that under requirements of P.A. 74, Michigan P.A. of 1970, the corner points mentioned in lines 1 and 2 above were, in a field survey on June 26, 19 78, established, re-established, monumented, re-monumented, recovered or restored as expressed below and in conformance with regulations and rules therefore as required in the current manual of survey instructions of the United States Department of the Interior, Bureau of Land Management or by a decree of a court of law. Furthermore, that the corner points mentioned in lines 3, 4 and 5 above were, in a field survey on \_\_\_\_\_, 19\_\_\_\_, found, recovered, restored, established or re-established as expressed below and in conformance with the rules of the Michigan State Board of Registration for Land Surveyors or, by a Decree of a Court of law:

A. Description of original monument and accessories and/or subsequent restoration:

F-1

No record of corner being established in original government survey.  
Corner established in a survey by A. Jackson, County Surveyor, dated May, 1840  
(v.1, p.42).

*com*  
*F-13*

B. Description of corner evidence found and/or method applied in restoring or re-establishing corner:

F-1

Excavated hole 10.2' x 7.8' to an average depth of 3.6' south of and including centerline of Nichols Road and on extended pole line to the south. Found 1" x 2.5' gas pipe just below asphalt surface, located + 2.0' south of centerline Nichols Road and on extended pole line to the south. Further excavation revealed various stones around and beneath the gas pipe. Accepted gas pipe as corner as it is similar to other monumentation found in the area and it is in accord with adjacent occupation. Measured east + 26.45' to gas pipe at apparent location of F-13. Delhi Twp., T3N-R2W.  
Excavation conducted by Ingham County Survey and Remonumentation Project crew.

C. Description of monument for corner and accessories established to perpetuate locating the position of the corner:

F-1

N $\frac{1}{2}$  Corner, Section 4, T2N-R2W

Set 4" x 36" concrete monument with  $\frac{1}{2}$ " x 39" rerod with cap #18998, and concrete collar with cover in location of gas pipe described above:

Nail & tag, #18998, south side 30" Walnut, West, 636.66'

Nail & tag, #18998, east side Fence Corner Post, NE, 36.61'

Nail & tag, #18998, south side 32" Oak, East, 584.77'

Nail & tag, #18998, west side Telephone Pole, South, 28.30'

2" gas pipe (F-13, T3N-R2W), unrecorded corner, East, 26.45'

SIGNED BY

*Ronnie M. Lester*

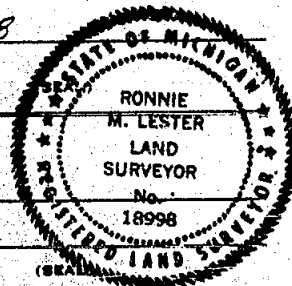
DATE

9/12/78

SURVEYOR'S MICHIGAN REGISTRATION NO.

18998

XXXXXXXXXXXXXXXXXXXXXXXXXXXXXXXXXXXX



CHIEF OF SURVEY

*[Signature]*

DATE

9-12-78

DATE

Director, Ingham County Survey and  
Remonumentation Project

SURVEYOR'S MICHIGAN REGISTRATION NO.

17624

FORM APPROVED BY MICHIGAN STATE BOARD OF REGISTRATION, JAN. 28, 1971  
REVISED MAY 14, 1978

MAY PLACE SKETCH ON BACK OR ATTACHED SHEET

# CORNER RECORDATION CERTIFICATE

LIBERED from ORIGINAL on file at REGISTER OF DEEDS  
~~DUPLICATE~~

## LAND CORNER RECORDATION CERTIFICATE

FILING REQUIREMENT OF ACT 74, MICH. P.A. 1970

FOR CORNERS OF -	LOCATED IN -	CORNER CODE NUMBER
1. PUBLIC LAND SURVEY	T. 3N S. 4. 2W E. 1	E-11
2. PROPERTY CONTROL	N. S. R. E.	
ING IN SECTION	T. S. R. E.	
3. MISCELLANEOUS	N. S. R. E.	
PROPERTY IN SECTION	T. S. R. E.	
4. LOT NO.	RECORDED PLAT	
5. PRIVATE CLAIMS		

LIBER 5 PG 110

FILED

JAN 5 4 42 PM '79

REGISTER OF DEEDS

*Paul Johnson*  
 INGHAM COUNTY, MICH.

REGISTER OF DEEDS STAMP AND  
 FILING NUMBER

I, Richard W. Steadman, do hereby certify that under requirements of P.A. 74, Michigan P.A. of 1970, the corner points mentioned in lines 1 and 2 above were, in a field survey on May 4, 1974, established, re-established, monumented, re-monumented, recovered or restored as expressed below and in conformance with regulations and rules therefore as required in the current manual of survey instructions of the United States Department of the Interior, Bureau of Land Management or by a decree of a court of law. Furthermore, that the corner points mentioned in lines 3, 4 and 5 above were, in a field survey on 19 found, recovered, restored, established or re-established as expressed below and in conformance with the rules of the Michigan State Board of Registration for Land Surveyors or, by a Decree of a Court of law.

A. Description of original monument and accessories and/or subsequent restoration:  
 Original Monument: wood post set by Musgrove Evans, U.S. Deputy Surveyor in 1827; bearing trees: 4" Beech S60°E 3 lks. and 22" Beech N60°W 26 lks. In a survey dated June 15, 1875 recorded in Volume 3 on Page 108, Ingham County Surveyor's Records, T. J. Brown, County Surveyor, notes that this corner is marked by a post from which is a 3" Black Cherry S22-1/2°E 113-1/4 lks. In a survey dated December 7, 1881, recorded in Volume 3 on Page 184, A. P. Drake, County Surveyor, calls for this corner to be marked by a stone from which is: a 3" B. Cherry S22-1/2°E 113-1/4 lks. In a survey dated October 7, 1896, recorded in Volume 4 on Page 10, W. A. Rowe, County Surveyor, calls for this corner to be marked by a stone and crockery from

B. Description of corner evidence found and/or method applied in restoring or re-establishing corner.  
 which is: a 14" B. Cherry S22-1/2°E 113 lks. and a 2" Maple S82°E 42 lks.

In the intersection of Harper and Onondaga Roads, found the 1/2" iron rod called for in Land Recordation Certificate No. 68. Dug hole, searching for stone, but found only a circle of small stones with broken china and glass around them. The circle of stones is about the size of a large pointed stone which lies on the ground on the East side of the road.

C. Description of monument for corner and accessories established to perpetuate locating the position of the corner.

Raised location of center of circle of stones to surface with 3/4" iron pipe and set monument box. The 1/2" iron rod is about 1 ft. North and 1 ft. East.

Witnesses: Telephone pole S.E. 38.75 ft.  
 Wood anchor post East 27.74 ft.  
 Power pole N.W. 83.66 ft.

SIGNED BY Richard W. Steadman DATE January 4, 1979


SURVEYOR'S MICHIGAN REGISTRATION NO. 11370

FOR STATE AND UNITED STATES AGENCIES:

SIGNED BY \_\_\_\_\_ DATE \_\_\_\_\_

APPROVED AND SIGNED BY \_\_\_\_\_ DATE \_\_\_\_\_  
MICHIGAN REGISTERED LAND SURVEYOR

SURVEYOR'S MICHIGAN REGISTRATION NO. \_\_\_\_\_



FORM APPROVED BY MICHIGAN STATE BOARD OF REGISTRATION, JAN. 28, 1971  
 REVISED MAY 14, 1978

MAY PLACE SKETCH ON BACK OR ATTACHED SHEET

SOURCE: CORNER RECORDATION CERTIFICATE

TRANSCRIBED from ORIGINAL on file at REGISTER OF DEEDS  
DUPLICATE

# LAND CORNER RECORDATION CERTIFICATE

FILING REQUIREMENT OF ACT 74, MICH. P.A. 1970

LIBER 5 PG 113

FILED

JAN 5 4 01 PM '79

REGISTER OF DEEDS

INGHAM COUNTY, MICH.

REGISTER OF DEEDS STAMP AND  
FILING NUMBER

FOR CORNERS OF: LOCATED IN: CORNER CODE NUMBER  
1. PUBLIC LAND SURVEY T 3N R 2W G-11  
2. PROPERTY CONTROLLING IN SECTION N. R. W.  
3. MISCELLANEOUS PROPERTY IN SECTION T. N. R. W.  
4. LOT NO. RECORDED PLAT  
5. PRIVATE CLAIMS

1. Richard W. Steadman, do hereby certify that under requirements of P.A. 74, Michigan P.A. of 1970, the corner points mentioned in lines 1 and 2 above were, in a field survey on September 6, 1973, established, re-established, monumented, re-monumented, recovered or restored as expressed below and in conformance with regulations and rules therefore as required in the current manual of survey instructions of the United States Department of the Interior, Bureau of Land Management or by a decree of a court of law. Furthermore, that the corner points mentioned in lines 3, 4 and 5 above were, in a field survey on 19, found, recovered, restored, established or re-established as expressed below and in conformance with the rules of the Michigan State Board of Registration for Land Surveyors or, by a Decree of a Court of law:

A. Description of original monument and accessories and/or subsequent restoration:

Original Monument: wood post set by Musgrove Evans, U.S. Deputy Surveyor in 1827; bearing trees: 20" Beech N50°E 28 lks. and 8" Beech N59°W 15 lks. In a survey dated October 7, 1896, recorded in Volume 4 on Page 10 of Ingham County Surveyor's Records, W. A. Rowe, County Surveyor, notes: "Pointed blue stone from which is a 6" Sugar N26-3/4°E 64 lks., a 14" S. Oak N24-1/2°W 106 lks., and a 5" Sycamore N70°W 36-1/4 lks. County Road Commission records call for an iron and stone witnessed by a 20" Hickory N.E. 59.39 ft., an 18" Oak N.W. 34.09 ft., a 40" Oak S.E. 89.60 ft. and a fence post East 27.98 ft..

B. Description of corner evidence found and/or method applied in restoring or re-establishing corner.

Dug hole in Onondaga Road opposite fencelines East and West and found 1/2" iron rod; continued digging and about 18" below the surface, found large, pointed bluish colored stone.

C. Description of monument for corner and accessories established to perpetuate locating the position of the corner:

Raised location of stone to surface with 3/4" iron pipe and monument box.

Witnesses:	20" Hickory	N.E.	59.39 ft.
	18" Oak	N.W.	34.09 ft.
	40" Oak	S.E.	89.60 ft.

SIGNED BY Richard W. Steadman DATE January 5, 1979


SURVEYOR'S MICHIGAN REGISTRATION NO. 11370

FOR STATE AND UNITED STATES AGENCIES:

SIGNED BY CHIEF OF SURVEY PARTY DATE

APPROVED AND SIGNED BY MICHIGAN REGISTERED LAND SURVEYOR DATE

SURVEYOR'S MICHIGAN REGISTRATION NO. 1500



FORM APPROVED BY MICHIGAN STATE BOARD OF REGISTRATION, JAN. 20, 1971  
REVISED MAY 14, 1979

MAY PLACE SKETCH ON BACK OR ATTACHED SHEET

DELHI  
TOWNSHIP

T 3 N, R 2 EW

G-11  
CORNER CODE

0  
ATTACHMENT #

p. 1 of 1

SOURCE:

## CORNER RECORDATION CERTIFICATE

TRANSCRIBED from ORIGINAL on file at REGISTER OF DEEDS  
~~DUPLICATE~~

## LAND CORNER RECORDATION CERTIFICATE

FILING REQUIREMENT OF ACT 74, MICH. P.A. 1970

LIBER

5 PG 115

FILED

JAN 5 4 01 PM '79

REGISTER OF DEEDS

Ingham County, Mich.

REGISTER OF DEEDS STAMP AND  
FILING NUMBER

FOR CORNERS OF -	LOCATED IN -	CORNER CODE NUMBER
1. PUBLIC LAND SURVEY	T. 3N S. R. 2W E. W.	F-11
2. PROPERTY CONTROLLING IN SECTION	T. N. S. R. E. W.	
3. MISCELLANEOUS PROPERTY IN SECTION	T. N. S. R. E. W.	
4. LOT NO.	RECORDED PLAT	
5. PRIVATE CLAIMS		

I, Richard W. Steadman, do hereby certify that under requirements of P.A. 74, Michigan P.A. of 1970, the corner points mentioned in lines 1 and 2 above were, in a field survey on May 5, 1973, established, re-established, monumented, re-monumented, recovered or restored as expressed below and in conformance with regulations and rules therefore as required in the current manual of survey instructions of the United States Department of the Interior, Bureau of Land Management or by a decree of a court of law. Furthermore, that the corner points mentioned in lines 3, 4 and 5 above were, in a field survey on May 5, 1973, found, recovered, restored, established or re-established as expressed below and in conformance with the rules of the Michigan State Board of Registration for Land Surveyors or, by a Decree of a Court of law:

## A. Description of original monument and accessories and/or subsequent restoration:

Original Monument: wood post set by Musgrove Evans, U.S. Deputy Surveyor in 1827; bearing trees: 4" B. Ash S34°W 09 lks. and 12" B. Ash N30°E 06 lks. In a survey dated October 7, 1896, recorded in Volume 4 on Page 10, Ingham County Surveyor's Records, W. A. Rowe, County Surveyor, notes "Long granite stone set from which is: a 6" S. Oak N84-1/2°W 81 lks., a 4" Hickory N19-3/4°W 98-1/2 lks., and an 8" Bitternut N85°W 40 lks. (26.4 ft.)"

## B. Description of corner evidence found and/or method applied in restoring or re-establishing corner:

At position determined by projection of fences and at measurement from Rowe's B.T., found long, narrow stone with smaller stones around it.

## C. Description of monument for corner and accessories established to perpetuate locating the position of the corner:

Set angle from along N.W. edge of stone to help mark the corner.

Witnesses:	42" Bitternut (Rowe's B.T.)	N65°W	26.59 ft.
	Telephone pole	N03°W	14.27 ft.
	6" Bitternut	N50°W	53.23 ft.


SIGNED BY Richard W. Steadman DATE January 4, 1979SURVEYOR'S MICHIGAN REGISTRATION NO. 11370

FOR STATE AND UNITED STATES AGENCIES:

SIGNED BY \_\_\_\_\_ DATE \_\_\_\_\_

APPROVED AND SIGNED BY \_\_\_\_\_ DATE \_\_\_\_\_

SURVEYOR'S MICHIGAN REGISTRATION NO. \_\_\_\_\_

FORM APPROVED BY MICHIGAN STATE BOARD OF REGISTRATION, JAN. 28, 1971  
REVISED MAY 14, 1978

1502

MAY PLACE SKETCH ON BACK OR ATTACHED SHEET

LIBERED from ORIGINAL on file at REGISTER OF DEEDS  
~~DUPLICATE~~

## LAND CORNER RECORDATION CERTIFICATE

FILING REQUIREMENT OF ACT 74, MICH. P.A. 1970

FOR CORNERS OF--	LOCATED IN--	CORNER CODE NUMBER
1. PUBLIC LAND SURVEY	T. 3N. S. R. 2W. E. W.	G-12
2. PROPERTY CONTROLLING IN SECTION	T. N. S. R. E. W.	
3. MISCELLANEOUS PROPERTY IN SECTION	T. N. S. R. E. W.	
4. LOT NO.	RECORDED PLAT	
5. PRIVATE CLAIMS		

LIBER 5 PG 129

FILED

JAN 8 2 30 PM '79

REGISTER OF DEEDS

Ingham County, Mich.

REGISTER OF DEEDS STAMP AND FILING NUMBER

I, Richard W. Steadman, do hereby certify that under requirements of P.A. 74, Michigan P.A. of 1970, the corner points mentioned in lines 1 and 2 above were, in a field survey on September 6, 1973, established, re-established, monumented, re-monumented, recovered or restored as expressed below and in conformance with regulations and rules therefore as required in the current manual of survey instructions of the United States Department of the Interior, Bureau of Land Management or by a decree of a court of law. Furthermore, that the corner points mentioned in lines 3, 4 and 5 above were, in a field survey on 19, found, recovered, restored, established or re-established as expressed below and in conformance with the rules of the Michigan State Board of Registration for Land Surveyors or, by a Decree of a Court of law:

## A. Description of original monument and accessories and/or subsequent restoration:

Original Monument: 22" Elm marked for corner tree by Musgrove Evans, U.S. Deputy Surveyor in 1827. In a survey dated December 16, 1871, recorded in Volume 3 on Page 59 of Ingham County Surveyor's Records, T. J. Brown, Deputy County Surveyor notes: "22" Elm corner tree now nearly gone." On Page 86 of the Ingham County Road Commission book titled "County Road Ledger" is noted: "Pointed stone on P.L., 15" anch. post West - 30.7 ft., 8" anch. post East - 30.6 ft."

## B. Description of corner evidence found and/or method applied in restoring or re-establishing corner:

Opposite fence lines East and West and in center of Elfert Road, found iron bar called for in Land Corner Recordation Certificate No. 529. Dug hole and beneath the iron bar was an axle shaft and large pointed stone with small stones, broken tile and crockery around.

## C. Description of monument for corner and accessories established to perpetuate locating the position of the corner:

Raised axle shaft to surface to replace the iron bar, and set monument box.

Witnesses:	Utility pole	N.E.	80.79 ft.
	Utility pole	N.S.W.	43.65 ft.
	N.W. corner of house	S.E.	85.45 ft.


SIGNED BY Richard W. Steadman DATE January 8, 1979SURVEYOR'S MICHIGAN REGISTRATION NO. 11370

FOR STATE AND UNITED STATES AGENCIES:

SIGNED BY \_\_\_\_\_ DATE \_\_\_\_\_

APPROVED AND SIGNED BY \_\_\_\_\_ DATE \_\_\_\_\_

SURVEYOR'S MICHIGAN REGISTRATION NO. \_\_\_\_\_

FORM APPROVED BY MICHIGAN STATE BOARD OF REGISTRATION, JAN. 29, 1971  
REVISED MAY 14, 1979

INGHAM COUNTY-DELHI TWP.  
LAND CORNER RECORDATION CERTIFICATE  
FILING REQUIREMENT OF ACT 74, MICH. P.A.1970

FOR CORNERS OF--	LOCATED IN--	CORNER CODE NUMBER
1. PUBLIC LAND SURVEY_____	T. <u>3</u> N. <u>X</u> , R. <u>2</u> W.	<u>F-13</u>
2. PROPERTY CONTROLL- ING IN SECTION_____	T. _____ N. _____ E. S., R. _____ W.	_____
3. MISCELLANEOUS PROPERTY IN SECTION_____	T. _____ N. _____ E. S., R. _____ W.	_____
4. LOT NO. _____, RECORDED PLAT _____		
5. PRIVATE CLAIMS _____		

L.S.P. 312

REGISTER OF DEEDS STAMP AND  
FILING NUMBER

I, Ronnie M. Lester, do hereby certify that under requirements of P.A. 74, Michigan P.A. of 1970, the corner points mentioned in lines 1 and 2 above were, in a field survey on August 6, 1979, established, re-established, monumented, re-monumented, recovered or restored as expressed below and in conformance with regulations and rules therefore as required in the current manual of survey instructions of the United States Department of the Interior, Bureau of Land Management or by a decree of a court of law. Furthermore, that the corner points mentioned in lines 3, 4 and 5 above were, in a field survey on \_\_\_\_\_, 19\_\_\_\_, found, recovered, restored, established or re-established as expressed below and in conformance with the rules of the Michigan State Board of Registration for Land Surveyors or, by a Decree of a Court of law:

A. Description of original monument and accessories and/or subsequent restoration:

F-13

Post set in original government survey by Musgrove Evans dated between Dec. 24, 1826 and Jan. 8, 1827.

Corner referred to in subsequent surveys by A. Jackson, County Surveyor, Dec. 8, 1840 (v.1, p.67) and Dec. 12, 1854 (v.2, p.227).

B. Description of corner evidence found and/or method applied in restoring or re-establishing corner:

F-13

During investigation found 2" gas pipe + 2.5' south of the centerline of Nichols Road and on fence line to the north. Measured west + 26.34' to F-1 Aurelius Twp. Gas pipe matches occupation, previous monumentation found in area and in close accord with G.L.O. distances east and west. Accepted gas pipe as location of corner as perpetuated. Investigation conducted by Ingham County Survey and Remonumentation Project crew.

C. Description of monument for corner and accessories established to perpetuate locating the position of the corner:

F-13

S $\frac{1}{2}$  Corner, Section 33, T3N-R2W

Set 4" x 36" concrete monument with  $\frac{1}{2}$ " x 38" rerod and cap #18998 with concrete collar and cover in location of 2" gas pipe described above:

Nail & tag, #18998, east side 5" wood fence post, NNW, 26.82'

Nail & tag, #18998, southwest side small Elm, SE, 38.92'

Nail & tag, #18998, north side power pole, SW, 38.94'

Southeast corner of tin shed 2" above ground, NNE, 60.42'


Concrete monument F-1 Aurelius Twp., T2N-R2W, West, 26.34'

SIGNED BY Ronnie M. Lester

DATE Sept 12, 1979

SURVEYOR'S MICHIGAN REGISTRATION NO. 18998

(SEAL)



XX



APPROVED AND SIGNED BY \_\_\_\_\_

CHIEF OF SURVEY PARTY

MICHIGAN REGISTERED LAND SURVEYOR

Director, Ingham County Survey and  
Remonumentation Project

DATE \_\_\_\_\_

DATE 9.13.79

(SEAL)

SURVEYOR'S MICHIGAN REGISTRATION NO. 17624

FORM APPROVED BY MICHIGAN STATE BOARD OF REGISTRATION, JAN. 28, 1971  
REVISED MAY 14, 1975

MAY PLACE SKETCH ON BACK OR ATTACHED SHEET



INGHAM COUNTY-DELHI TWP.  
**LAND CORNER RECORDATION CERTIFICATE**  
FILING REQUIREMENT OF ACT 74, MICH. P.A.1970

LIBER 5 PG 312

FOR CORNERS OF--	LOCATED IN--	CORNER CODE NUMBER
1. PUBLIC LAND SURVEY_____	T. <u>3</u> N. <u>X</u> , R. <u>2</u> W.	F-13
2. PROPERTY CONTROLL- ING IN SECTION_____	T. _____ N. _____ E. S. _____ R. _____ W.	
3. MISCELLANEOUS PROPERTY IN SECTION_____	T. _____ N. _____ E. S. _____ R. _____ W.	
4. LOT NO. _____, RECORDED PLAT _____		
5. PRIVATE CLAIMS _____		

FILED

SEP 19 2 51 PM '79

REGISTER OF DEEDS

*Paula Johnson*

INGHAM COUNTY, MICH.

REGISTER OF DEEDS STAMP AND  
FILING NUMBER

I, Ronnie M. Lester, do hereby certify that under requirements of P.A. 74, Michigan P.A. of 1970, the corner points mentioned in lines 1 and 2 above were, in a field survey on August 6, 1979, established, re-established, monumented, re-monumented, recovered or restored as expressed below and in conformance with regulations and rules therefore as required in the current manual of survey instructions of the United States Department of the Interior, Bureau of Land Management or by a decree of a court of law. Furthermore, that the corner points mentioned in lines 3, 4 and 5 above were, in a field survey on \_\_\_\_\_, 19\_\_\_\_, found, recovered, restored, established or re-established as expressed below and in conformance with the rules of the Michigan State Board of Registration for Land Surveyors or, by a Decree of a Court of law:

A. Description of original monument and accessories and/or subsequent restoration:

F-13

Post set in original government survey by Masgrove Evans dated between Dec. 24, 1826 and Jan. 8, 1827.

Corner referred to in subsequent surveys by A. Jackson, County Surveyor, Dec. 8, 1840 (v.1, p.67) and Dec. 12, 1854 (v.2, p.227).

B. Description of corner evidence found and/or method applied in restoring or re-establishing corner:

F-13

During investigation found 2" gas pipe  $\pm$  2.5' south of the centerline of Nichols Road and on fence line to the north. Measured west  $\pm$  26.34' to F-1 Aurelius Twp. Gas pipe matches occupation, previous monumentation found in area and in close accord with G.L.O. distances east and west. Accepted gas pipe as location of corner as perpetuated. Investigation conducted by Ingham County Survey and Remonumentation Project crew.

C. Description of monument for corner and accessories established to perpetuate locating the position of the corner:

F-13

$\frac{3}{4}$  Corner, Section 33, T3N-R2W

Set 4" x 36" concrete monument with  $\frac{1}{2}$ " x 38" rerod and cap #18998 with concrete collar and cover in location of 2" gas pipe described above:

Nail & tag, #18998, east side 5" wood fence post, NNW, 26.82'

Nail & tag, #18998, southwest side small Elm, SE, 38.92'

Nail & tag, #18998, north side power pole, SW, 38.94'


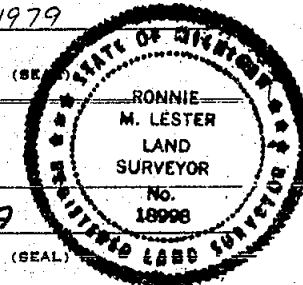
Southeast corner of tin shed 2" above ground, NNE, 60.42'

Concrete monument F-1 Aurelius Twp., T2N-R2W, West, 26.34'

SIGNED BY Ronnie M. Lester

DATE Sept 12, 1979

SURVEYOR'S MICHIGAN REGISTRATION NO. 18998



CHIEF OF SURVEY PARTY  
Gary D. Gault  
MICHIGAN REGISTERED LAND SURVEYOR  
Director, Ingham County Survey and  
Remonumentation Project

DATE 9.13.79

SURVEYOR'S MICHIGAN REGISTRATION NO. 17624

FORM APPROVED BY MICHIGAN STATE BOARD OF REGISTRATION, JAN. 25, 1971  
REVISED MAY 14, 1974

1694

MAY PLACE SKETCH ON BACK OR ATTACHED SHEET



LAND CORNER RECORDATION CERTIFICATE  
FILING REQUIREMENT OF ACT 74, MICH. P.A.1970

LIBER 6 PAGE 360

FOR CORNERS OF--	LOCATED IN--	CORNER CODE NUMBER
1. PUBLIC LAND SURVEY 32 T. 3 N. <del>X</del> R. 2 <del>X</del> W.		E-12, E-13
2. PROPERTY CONTROLLING IN SECTION _____, T. _____ S., R. _____ E. W.		
3. MISCELLANEOUS PROPERTY IN SECTION _____, T. _____ S., R. _____ E. W.		
4. LOT NO. _____, RECORDED PLAT _____		
5. PRIVATE CLAIMS _____		

FILED

FEB 19 8 42 AM '88

REGISTER OF DEEDS

*Douglas K. Richardson*

INGHAM COUNTY, MICH.

REGISTER OF DEEDS STAMP AND  
FILING NUMBER

I, Douglas K. Richardson, do hereby certify that under requirements of P.A. 74, Michigan P.A. of 1970, the corner points mentioned in lines 1 and 2 above were, in a field survey on May 5, 19 87, established, re-established, monumented, re-monumented, recovered or restored as expressed below and in conformance with regulations and rules therefore as required in the current manual of survey instructions of the United States Department of the Interior, Bureau of Land Management or by a decree of a court of law. Furthermore, that the corner points mentioned in lines 3, 4 and 5 above were, in a field survey on \_\_\_\_\_, 19\_\_\_\_, found, recovered, restored, established or re-established as expressed below and in conformance with the rules of the Michigan State Board of Registration for Land Surveyors or by a Decree of a Court of law:

A. Description of original monument and accessories and/or subsequent restoration:

E-12 Found R.R. Spike recorded in Liber 1 on page 133

E-13 Found iron recorded in Liber 3 on page 93

B. Description of corner evidence found and/or method applied in restoring or re-establishing corner:

E-12 Found R.R. Spike recorded in Liber 1 on page 133

E-13 Found iron recorded in Liber 3 on page 93

C. Description of monument for corner and accessories established to perpetuate locating the position of the corner:

E-12 Found R.R. Spike  
recorded in Liber 1 on page 133  
N&T in Corner post, East, 28.23'  
N&T in Power Pole, ESE, 28.39'  
N&T N. Side of 20" Oak, West, 28.92'  
N&T W. Side Oak Cluster, N40°E, 47.97'

E-13 Found iron recorded in Liber 3 on  
page 93  
Nail in S. Side Tel. Pole, N14°E, 70.20'  
Nail and Tag W. Side Utility Pole,  
S08°E, 93.00'  
Nail and Tag S. Side 20" Walnut,  
N71°E, 82.68'

SIGNED BY Douglas K. Richardson DATE 5-5-87

SURVEYOR'S MICHIGAN REGISTRATION NO. 31603

FOR STATE AND UNITED STATES AGENCIES:


SIGNED BY \_\_\_\_\_ DATE \_\_\_\_\_

CHIEF OF SURVEY PARTY

APPROVED AND SIGNED BY \_\_\_\_\_ DATE \_\_\_\_\_

MICHIGAN REGISTERED LAND SURVEYOR

SURVEYOR'S MICHIGAN REGISTRATION NO. \_\_\_\_\_



2106

FORM APPROVED BY MICHIGAN STATE BOARD OF REGISTRATION, JAN. 28, 1971  
REVISED MAY 14, 1975

MAY PLACE SKETCH ON BACK OR ATTACHED SHEET

# LAND CORNER RECORDATION CERTIFICATE

FILING REQUIREMENT OF ACT 74, MICH. P.A. 1970  
CENTER OF SECTION 33, DELHI TOWNSHIP

LIBER 7 PAGE 241  
FILED

FOR CORNERS OF--	LOCATED IN--	CORNER CODE NUMBER
1. PUBLIC LAND SURVEY <u>33</u> T. <u>3</u> N. <u>2</u> R. <u>2</u> W.		F-12
2. PROPERTY CONTROLLING IN SECTION _____, T. _____ N. _____ S. _____ R. _____ E. _____ W.		
3. MISCELLANEOUS PROPERTY IN SECTION _____, T. _____ N. _____ S. _____ R. _____ E. _____ W.		
4. LOT NO. _____, RECORDED PLAT _____		
5. PRIVATE CLAIMS _____		

DEC 9 11 33 AM '91  
REGISTER OF DEEDS  
*Donald J. Johnson*  
INGHAM COUNTY, MICH.

REGISTER OF DEEDS STAMP AND  
FILING NUMBER

I, RON HELSEL do hereby certify that under requirements of P.A. 74, Michigan P.A. of 1970, the corner points mentioned in lines 1 and 2 above (identified with circles on index code diagram—over) were, in a field survey on AUG. 19, 1991, established, re-established, monumented, re-monumented, recovered or restored as expressed below and in conformance with regulations and rules therefore as required in the current manual of survey instructions of the United States Department of the Interior, Bureau of Land Management or by a decree of a court of law. Furthermore, that the corner points mentioned in lines 3, 4 and 5 above were, in a field survey on 19, found, recovered, restored, established or re-established as expressed below and in conformance with the rules of the Michigan State Board of Registration for Land Surveyors or, by a Decree of a Court of law:

A. Description of original monument and accessories and/or subsequent restoration:  
NO CORNER SET

B. Description of corner evidence found and/or method applied in restoring or re-establishing corner:  
FOUND 3/4" REBAR ON EXTENSION OF DRAINAGE DITCH WEST CORNER FOUND TO BE IN CLOSE ACCORD WITH THE INTERSECTION OF E-W & N-S LINES AS TRAVERSED. CORNER APPARENTLY USED IN A BEERY & ASSOC. SURVEY IN THE SE 1/4 OF SECTION.

C. Description of monument for corner and accessories established to perpetuate locating the position of the corner:  
3/4" REBAR  
N & T S/SIDE 10" ELM, S85°E, 9.70'  
N & T S/SIDE 6" ELM, N45°E, 1.5'  
N & T S/SIDE 40" WILLOW, N25°E, 13.90'  
E OF DRAINAGE DITCH TO SOUTH EAST 12'±


SIGNED BY Ron Helsel DATE Sept 10, 1991

SURVEYOR'S MICHIGAN REGISTRATION NO. 18994

FOR STATE AND UNITED STATES AGENCIES:

SIGNED BY \_\_\_\_\_ DATE \_\_\_\_\_  
CHIEF OF SURVEY PARTY

APPROVED AND SIGNED BY \_\_\_\_\_ DATE \_\_\_\_\_  
MICHIGAN REGISTERED LAND SURVEYOR



2388

SURVEYOR'S MICHIGAN REGISTRATION NO. \_\_\_\_\_

Form No. MLM735  
DOUBLERAY BROS. & CO., KALAMAZOO, MICH.

FORM APPROVED BY MICHIGAN STATE BOARD OF REGISTRATION, JAN. 28, 1971  
DISTRIBUTED BY MICHIGAN SOCIETY OF REGISTERED LAND SURVEYORS