

LAND CORNER RECORDATION CERTIFICATE
Filing Requirement of Act 74, Mich. P.A. 1970

LIBER 8 PAGE 298

FILED

For corners in

INGHAM

Located In:

Corner Code ##

(County)
DELHI TOWNSHIP

1. Public Land Survey T3N R2W J-13
T R
T R
T R
2. Property Controlling S T R
in Section S T R
3. Miscellaneous S T R
Property in Sec. S T R

Nov 8 11 21 AM '94

REGISTER OF DEEDS

Ronald L. Enger
INGHAM COUNTY, MICH.

Register of Deeds Stamp & File Number

4. Lot No. , Recorded Plat
5. Private Claims

I, RONALD L. ENGER, in a field survey on MAY 17, 1994,
do hereby certify that under requirements of P.A. 74, Michigan P.A. of 1970, the corner points mentioned
in lines 1 and 2 above were in conformance with regulations and rules therefore as required in the
current manual of survey instructions of the United States Department of the Interior, Bureau of Land
Management or by a decree of a Court of Law and/or that the corner points mentioned in lines 3, 4 and 5
above were in conformance with the rules of the Michigan Board of Land Surveyors or by a Decree of a
Court of Law; established, re-established, monumented, re-monumented, recovered, found as
expressed below:

NOTE: Not more than 4 corners, all in the same town and range, may be recorded
on this certificate.

A. Description of original monument and accessories and/or subsequent restoration:

1. ORIGINAL POST SET MAY 13, 1825 BY JOHN MULLET, D.S.
TAM. 5 N53E 16 (10.6')
DO. 4 N74W 19 (12.5')
2. T.J. BROWN CO. SURVEYOR, USED CORNER IN APRIL 1875 RECORDED IN VOLUME 3, PAGE 101
WITH THE SAME MONUMENT AND WITNESSES AS IN ITEM 1.

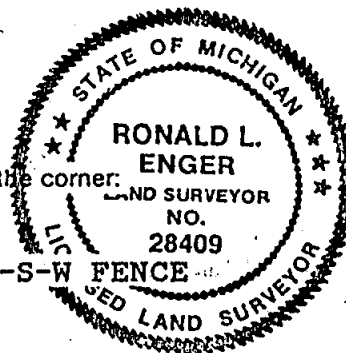
CONTINUED ON BACK

B. Description of corner evidence found and/or method applied in restoring or reestablishing corner:

SEARCHED AT APPARENT LOCATION OF CORNER AND FOUND 1/2" BAR AND CAP #25832 AT
BASE OF N-S-W FENCE CORNER. TRAVERSED ALL OF SECTION 2, T2N, R2W, AND TIED IN ALL
OCCUPATION LINES OF ADJACENT PARCELS THAT WERE DEFINED BY COUNTY SURVEYOR
SURVEYS. ALTHOUGH THE CORNER LIES 18' SOUTH OF A STRAIGHT LINE BETWEEN NW AND
NE SECTION CORNER I BELIEVE THAT IT IS IN ITS HISTORICAL LOCATION AS USED BY FOUR
COUNTY SURVEYORS. ACCEPTED BAR AND CAP AS CORNER AND REPLACED WITH STANDARD
3/4"X 24" SMOOTH BAR AND PA 345 CAP PS #28409. MEASURED EAST, 2646.22' TO K-1, T2N,
R2W. MEASURED WEST 2655.73' TO I-13, T3N, R2W.

C. Description of monument for corner and accessories established to perpetuate locating the position of the corner:

J-13 T3N R2W
3/4" DIAMETER X 24" LONG SMOOTH STEEL BAR & PA 345 CAP PS 28409 IN N-S-W FENCE
CORNER
NAIL AND TAG #28409 IN NORTHWEST SIDE OF 22" MAPLE, AZ. 40°, 17.29'
NAIL AND TAG #28409 IN NORTHWEST SIDE OF 28" MAPLE, AZ. 230°, 35.25'
NAIL AND TAG #28409 IN WEST SIDE OF 7" MAPLE, AZ. 150°, 33.41'
NAIL AND TAG #28409 IN WEST SIDE OF 18" MAPLE, AZ. 350°, 34.95'
3/4"X 24" SMOOTH STEEL BAR & PA 345 CAP PS #28409 (J-1, T2N, R2W), AZ. 271° 8.23'



Signed by *R. Enger* Date OCTOBER 10, 1994

Surveyor's Michigan License No. 28409

P.A. 345 INGHAM COUNTY FORM APPROVED BY MICHIGAN STATE BOARD OF LAND SURVEYORS, JAN. 28, 1971
PEER APPROVED 8/10/94 M REVISED MAY 14, 1975
REVISED JAN., 1983

2697

J-13 T3N R2W
PART A CONTINUED

3. A.N. BATEMAN, COUNTY SURVEYOR, IN A MARGINAL NOTE ON A SURVEY OF T. J. BROWN'S RECORDED IN VOLUME 1, PAGE 21, COUNTY SURVEYOR RECORDS IN JANUARY OF 1866, OF THE NW $\frac{1}{4}$ OF THE NW $\frac{1}{4}$ OF SEC 2, T2N, R2W; CALLS FOR FINDING OLD STAKE AT NW CORNER OF SECTION 2 AND RUNNING $\frac{1}{2}$ MILE EAST FOR A FENCE IN APRIL, 1924.

4. LARRY BRYAN, PS #25832, JUNE 1989, UNRECORDED SURVEY OF THE SOUTH 1/2 OF SECTION 35; CALLS FOR CORNER BEING A 1/2" BAR AND CAP AT N-S-W FENCE CORNER.

NAIL AND TAG, NW SIDE 6" ELM, S20°W, 27.11'

NAIL AND TAG, EAST SIDE 6" MAPLE, S25°E, 33.52'

NAIL AND TAG, EAST SIDE 14" OAK, N10°E, 35.64'

For corners in

Located In:

Corner Code #

1. Public Land Survey

T_3N R 2W

J-12

Paula Johnson
INGHAM COUNTY
REGISTER OF DEEDS

RECORDED

L-11 P-3

CRNR 17.00

2003-066792

2. Property Controlling in Section

S_____ T_____ R_____

S_____ T_____ R_____

3. Miscellaneous
Property in SECTION.

S_____ T_____ R_____

S_____ T_____ R_____

Register of Deeds Stamp & File Number

4. Lot No. _____, Recorded Plat

5. Private Claims

NOTE: Not more than 2 corners, all in the same town and range, may be recorded on this certificate.

A. Description of original monument and accessories and/or subsequent restoration:
CORNER NOT SET IN ORIGINAL GOVERNMENT SURVEY.

1) VOL. 3, PAGE 145, DEC. 10, 1857, T.J. BROWN, CO. SURVEYOR. REC. DISTANCES OF 40.34 CHAINS TO I-12; & 39.68 CHAINS TO J-11. MONUMENT NOT DESCRIBED. BEECH 14", N27E, 20-3/4 LINKS; BEECH 12", N60-14W, 23 LINKS.

2) VOL. 2, PAGE 143, APRIL 29, 1875, T.J. BROWN, CO. SURVEYOR. REC.
DISTANCES OF 40.34 CHAINS TO I-12 AND 40.22 CHAINS TO J-13 (NOTED AS
ESTIMATED). POST FROM WHICH A BEECH 14," N27E, 20-3/4 LINKS; BEECH 12", N60-14W, 23 LINKS.

3) P.A. 74 CORNER, LIBER 1, PAGE 445, APRIL 12, 1972, F. WHITE, P.S. #12034. "FOUND ANCHOR POST AT INTERSECTION OF FENCES TO N-S-E-W." 1/2" IRON, N45E, 1.0'; 20" MAPLE, N45W, 43.62'; 5" CHERRY, N45E, 9.13'


(CONTINUED ON BACK SIDE)

B. Description of corner evidence found and/or method applied in restoring or reestablishing corner:

FOUND A DOWNED WOOD ANCHOR POST AT THE INTERSECTION OF 4 WAY FENCE LINES. FOUND THE 1/2" BAR NORTHEAST, 1.0 FEET; FOUND THE MAPLE NW. THE CHERRY APPEARS TO BE AN APPLE. EXCAVATED AND FOUND A SQUARE CHISELED STONE ON THE NORTH EDGE OF THE ROTTED REMAINS OF THE POST. 18" DEEP FOUND A BRICK AND AN OLD 1/2" REBAR. THE REBAR IS 2.5 FEET SOUTH OF THE EAST-WEST 1/4 LINE AND 6.7 FEET WEST OF THE NORTH-SOUTH 1/4 LINE. MEASURED WEST, 2677.55 FEET TO I-12 (BROWN RECORDED 40.34 CHAINS (2662.44')). MEASURED NORTH, 2643.60 FEET TO J-11. BROWN RECORDED 39.68 CHAINS (2618.88'). L. BRYAN RECORDED A DISTANCE OF 2666.88' TO J-13, (BROWN RECORDED AN ESTIMATED DISTANCE OF 40.22 CHAINS (2654.52')) MEASURED EAST 2655.77 FEET TO K-12. ACCEPTED THE POSITION OF THE 1/2" REBAR FOUND UNDER THE POST AS THE FAITHFUL PERPETUATION OF THE BROWN CORNER, WITH THE CHISELED SQUARE STONE AS AN OLD UNNOTED ACCESSORY. SET A STANDARD 3/4" BY 24" STEEL PIN WITH INGHAM CO. DISK STAMPED P.A. 345, P.S. NO. 18994 AT THE POSITION OF THE REBAR.

C. Description of monument for corner and accessories established to perpetuate locating the position of the corner:
STANDARD INGHAM CO. MONUMENT AS DESCRIBED ABOVE AT THE INTERSECTION OF FENCE LINES TO THE NORTH- EAST AND
WEST. TREE ROW TO THE SOUTH.

FOUND NAIL & TAG #28414, (M. MAHIEU) WEST/SIDE 12" APPLE, N50°E, 10.08 FEET
FOUND NAIL & TAG #28414, SOUTH/SIDE 14" CHERRY, S85°W, 6.41 FEET
SET NAIL & TAG #18994, EAST/SIDE 8" CHERRY, N15°W, 30.30 FEET
FOUND NAIL & TAG #28414, SOUTH /SIDE 30" MAPLE, 45°W, 43.54 FEET
SET NAIL & TAG #18994, NORTH/SIDE TWIN CHERRY 10"/12", WEST, 30.85 FEET



Signed by _____

Surveyor's Michigan License No. 18994

Date 6-19-03

P.A. 345 INGHAM COUNTY
PEER APPROVED 6/17/2003 M

FORM APPROVED BY MICHIGAN STATE BOARD OF PROFESSIONAL SURVEYORS, JAN. 28, 1971
REVISED MAY 14, 1975
REVISED JAN., 1983
REVISED OCT., 1985

J-12 DELHI, T3N, R2W CONTINUED

- 4) P.A. 132 SURVEY, LIBER 1, PAGE 232, APRIL 12, 1972, F. WHITE. ANCHOR POST WITH SAME WITNESSES AS ABOVE.
- 5) P.A. 74 CORNER, LIBER 3, PAGE 43, MAR. 27, 1974, F. WHITE SAME MONUMENT AND WITNESSES AS ABOVE
- 6) P.A. 132 SURVEY, LIBER 6, PAGES 124-125, APRIL 20, 1990, L. BRYAN, P.S. #25832. MONUMENT AND WITNESSES SAME AS ABOVE.
(RECORDED DISTANCES OF 2666.88 FEET TO J-13 AND 2667.51 FEET TO I-12.)
- 7) UNRECORDED SURVEY, 8-16-99, M. MAHIEU P.S. 28414.
"1/2" BAR & YELLOW CAP IN CENTER BASE OF ROTTED FENCE CORNER POST."
NAIL & TAG #25832 E. SIDE 12" CHERRY, S10°W, 6.68'
NAIL & TAG #28414 N. SIDE 12" CHERRY, S80°W, 6.50'
NAIL & TAG #28414 NORTHWEST SIDE 12" APPLE, N35°, 10.20'
NAIL & TAG #28414 SOUTHWEST SIDE 24" MAPLE, N45°W, 43.72'



2003-066792

Page: 2 of 2

07/29/2003 08:12A

LAND CORNER RECORDATION CERTIFICATE
Filing Requirement of Act 74, Mich. P.A. 1970
DELHI TOWNSHIP

For corners in

INGHAM
(County)

Located In:

Corner Code #

1. Public Land Survey

T 3N R 2W
T R
T R
T R

K-11

Paula Johnson
INGHAM COUNTY
REGISTER OF DEEDS

RECORDED

L-11 P-5

CRNR 17.00

2003-066793

2. Property Controlling
in Section

S T R
S T R



2003-066793

Page: 1 of 2

07/29/2003 08:12A

3. Miscellaneous

Property in SECTION.

S T R
S T R

Register of Deeds Stamp & File Number

4. Lot No. , Recorded Plat

5. Private Claims

I, RON HELSEL, in A field survey on JUNE 4, 2003 do hereby state that under requirements of P.A. 74, Michigan P.A. of 1970, the corner points mentioned in lines 1 and 2 above were in conformance with regulations and rules therefore as required in the current manual of survey instructions of the United States Department of the Interior, Bureau of Land Management or by A decree of A Court of Law and /or that the corner points mentioned in lines 3, 4 and 5 above were in conformance with the rules of the Michigan Board of Land Surveyors or by A Decree of A Court of Law; established, re-established, monumented, recovered, found as expressed below:

NOTE: Not more than 2 corners, all in the same town and range, may be recorded on this certificate.

A. Description of original monument and accessories and/or subsequent restoration:

ORIGINAL MONUMENT: POST SET, MAR. 1827, M. EVANS U.S. DEPUTY SURVEYOR BEECH 3", N88E, 8 LINKS; B. ASH 12", S61W, 18"

1) VOL. 2, P 47, MAR. 12, 1867, T.J. BROWN, CO. SURVEYOR. NO MONUMENT OR WITNESSES ON SURVEY. REC. A DISTANCE OF 39.90 LINKS TO K-12.

2) VOL. 2, P. 74, APRIL 7, 1869, T.J. BROWN, CO. SURVEYOR. "STONE AND STAKE SET FOR CORNER, TREES GONE." REC. A DISTANCE 39.94 CHAINS TO L-11.

3) I.C.R.C. GRID MAP CALLS FOR A 1" PIPE, STONE. ROAD SIGN N.W. 30.7'; 9" ELM, W.N.W. 100.5'; 16" ELM N.N.W. 29.0'.

4) P.A. 74 CORNER, LIBER 1, PAGE 449, APRIL 12, 1972, F. WHITE P.S. 12034. F

"FOUND T IRON FROM MSHD & INGHAM COUNTY ROAD COMM. RECORDS." 48" MAPLE, S80E, 95.70'; 12" ASH, S10W, 90.72'; TWIN MAPLE, N25W, 127.57'; 9" ELM STUMP, WNW, 100.5'; 16" ELM STUMP NNW, 68.3'

5) P.A. 132 SURVEY, LIBER 1, PAGE 232, APRIL 12, 1972, F. WHITE. SAME MONUMENT & WITNESSES AS ABOVE.

(CONTINUED ON BACK SIDE)

B. Description of corner evidence found and/or method applied in restoring or reestablishing corner:

FOUND THE "T" BAR AS DESCRIBED IN P.A. 74 CORNER LIBER 1, PAGE 449. EXCAVATED DOWN AND FOUND THE BAR WEDGED IN TO THE TOP OF A LARGE STONE., BROKE OFF THE TOP PORTION OF THE BAR IN AN ATTEMPT TO REMOVE IT. BASED ON THE I.C.R.C. WITNESS OF 100.5 FEET TO AN ELM STUMP W.N.W. IN THE P.A. 74 CORNER FORM OF ITEM 4 ABOVE ACCEPTED THE POSITION OF THE T-BAR AS FAITHFUL PERPETUATION OF THE CORNER. SET A 3/4" BY 12" PIPE WITH A STANDARD INGHAM COUNTY DISK AT THE POSITION OF THE BAR OVER TOP OF A VERY LARGE STONE, MORTARED IN POSITION WITH ASPHALT. RAISED STEEL MONUMENT BOX TO ROAD SURFACE..

C. Description of monument for corner and accessories established to perpetuate locating the position of the corner:

3/4" BY 12" PIPE AND STANDARD DISK AS DESCRIBED ABOVE. 3 FEET EAST OF CENTERLINE EDGAR ROAD & ON CENTERLINE OF HARPER ROAD.

FOUND NAIL & TAG #28414 (M.MAHIEU) WEST/SIDE OF POWER POLE, S05°E, 285.94 FEET


FOUND NAIL & TAG #25832 (L. BRYAN) SOUTHEAST/SIDE POWER POLE, N30°E, 43.22 FEET

FOUND NAIL & TAG #18998 (R. LESTER) EAST/SIDE 16" MAPLE, N05°W, 165.11 FEET

FOUND NAIL & TAG #18998 NORTH/SIDE 28" MAPLE, S80°E, 165.85 FEET

MEASURED WEST, 2658.62 FEET TO J-11

MEASURED SOUTH, 2647.64 FEET TO K-12



Signed by

Ron Helsel

Date

6-19-03

Surveyor's Michigan License No.

18994

P.A. 345 INGHAM COUNTY

PEER APPROVED 6/17/2003 *RL*

K-10 DELHI TOWNSHIP, T3N, R2W CONTINUED

- 6) P.A. 132 SURVEY, LIBER 1, PAGES 408-409, AUG. 11, 1972 & RE-RECORDED IN LIBER 1, PAGES 813-814, JULY 19, 1973, O. BOSS P.S. 13574. "FOUND T-IRON" S80E, 95.70, 48" MAPLE; S10W, 90.72, 12" ASH; N25W, 127.57, TWIN MAPLE.
- 7) P.A. 132 SURVEY, LIBER 1, PAGE 684, APRIL 18, 1973 & RE-RECORDED IN LIBER 1, PAGE 747, MAY 29, 1973, F. WHITE. SAME MONUMENT AND WITNESSES AS ITEM 4 ABOVE.
- 8) P.A. 74 CORNER, LIBER 3, PAGE 45, MAR. 27, 1974, F. WHITE. MONUMENT & WITNESSES SAME AS ITEM 4 ABOVE.
- 9) P.A. 132 SURVEY, LIBER 2, PAGES 370-371, JUNE 5, 1975, O. BOSS. MONUMENT AND WITNESSES SAME AS ITEM 6 ABOVE.
- 10) P.A. 132 SURVEY, LIBER 2, PAGES 493-495, SEPT. 8, 1975, F. WHITE. CITES LIBER 3, PAGE 45 OF CORNERS ONLY.
- 11) P.A. 132 SURVEY, LIBER 4, PAGES 15-16, MAY 7, 1980, J. STEPHENS P.S. 16053. "1" IRON" WITNESSES SAME AS ITEM 4 ABOVE.
- 12) P.A. 132 SURVEY, LIBER 4, PAGES 55-56, JUNE 27, 1980, G. YOUNG P.S. 17640. SAME MONUMENT AND WITNESSES AS ITEM 4 ABOVE.
- 13) P.A. 132 SURVEY, LIBER 4, PAGE 866, AUG. 13, 1984, D. LOHR P.S. 39090. CITED ITEM 4 ONLY.
- 14) P.A. 132 SURVEY, LIBER 4, PAGES 1257-1258, FIELD DATED, FEB. 28, 1986. G. YOUNG P.S. 17640. SAME MONUMENT AND WITNESSES AS ITEM 4 ABOVE.
- 15) P.A. 132 SURVEY, LIBER 5, PAGES 1032-1033, APRIL 3, 1989, R. LESTER P.S. 18988. "FOUND T-IRON IN MONUMENT BOX. LIBER 3, PAGE 45."
FOUND NAIL & TAG IN WEST SIDE UTILITY POLE, 37° AZ., 43.3'
FOUND NAIL & TAG IN EAST SIDE FENCE CORNER POST, 150° AZ., 42.4'
SET NAIL & TAG IN EAST SIDE 15" DECIDUOUS TREE, 198° AZ., 90.9'
SET NAIL & TAG IN EAST SIDE 15" MAPLE, 356° AZ., 165.1'
- 16) P.A. 132 SURVEY, LIBER 5, PAGE 1234, DEC. 11, 1989, M. MAHIEU P.S. 28414. SAME MONUMENT & WITNESSES AS ITEM 4 ABOVE.
- 17) P.A. 132 SURVEY, LIBER 6, PAGES 170-172, MAY 21, 1990, R. LESTER. SAME MONUMENT & WITNESSES AS ITEM 15 ABOVE.
- 18) P.A. 132 SURVEY, LIBER 6, PAGES 927-928, FEB. 4, 1992, L. BRYAN P.S. 25832. "FOUND T-BAR IN MONUMENT BOX 3.5' EAST OF CENTERLINE OF EDGAR ROAD & 2.3' NORTH OF CENTERLINE OF HARPER ROAD."
FOUND NAIL & TAG #12034 NORTHWEST SIDE POWER POLE, N45°E, 43.26'
FOUND NAIL & TAG #18998 EAST SIDE 16" MAPLE, N25°W., 165.25'
FOUND NAIL & TAG #18998 WEST SIDE 12" MAPLE, S20°W, 90.99'
FOUND NAIL & CAP #12034 NORTHEAST SIDE FENCE POST, N45°E, 42.45'
- 19) UNRECORDED SURVEY, DATED 8-16-99, M. MAHIEU, P.S. 28414. "T-BAR IN MONUMENT BOX 3.7' EAST OF CENTERLINE EDGAR ROAD, 3.5' NORTH OF CENTERLINE HARPER ROAD."
NAIL & TAG #28414 WEST SIDE POWER POLE, S5E, 285.95'
NAIL & TAG #25832 SOUTHEAST SIDE POWER POLE, N30E, 43.21'
NAIL & TAG #18998 EAST SIDE 15" MAPLE, N5W, 165.11'
NAIL & TAG #18998 NORTH SIDE 24" MAPLE, S80E, 165.86'



2003-066793

Page: 2 of 2

07/29/2003 08:12A

LAND CORNER RECORDATION CERTIFICATE
Filing Requirement of Act 74, Mich. P.A. 1970
DELHI TOWNSHIP

For corners in

INGHAM

(County)

Located In:

Corner Code #

1. Public Land Survey

T 3N R 2W

K-12

T R

T R

T R

2. Property Controlling
in Section

S T R

S T R

3. Miscellaneous

S T R

Property in SECTION.

S T R

Paula Johnson
INGHAM COUNTY
REGISTER OF DEEDS

RECORDED

L-11 P-9

CRNR 17.00

2003-066795

2003-066795

Page: 1 of 2

07/29/2003 08:12A

Register of Deeds Stamp & File Number

4. Lot No. , Recorded Plat

5. Private Claims

I, RON HELSEL, in A field survey on JUNE 4, 2003 do hereby state that under requirements of P.A. 74, Michigan P.A. of 1970, the corner points mentioned in lines 1 and 2 above were in conformance with regulations and rules therefore as required in the current manual of survey instructions of the United States Department of the Interior, Bureau of Land Management or by A decree of A Court of Law and /or that the corner points mentioned in lines 3, 4 and 5 above were in conformance with the rules of the Michigan Board of Land Surveyors or by A Decree of A Court of Law; established, re-established, monumented, recovered, found as expressed below:

NOTE: Not more than 2 corners, all in the same town and range, may be recorded on this certificate.

A. Description of original monument and accessories and/or subsequent restoration:

ORIGINAL MONUMENT: POST SET BY MUSGROVE EVANS, U.S. DEPUTY SURVEYOR, MAR. 1827. BEECH 9", S63E, 12 LINKS; W ASH 8", S76-1/2W, 13 LINKS.

1) VOL. 2, PAGE 47, MAR. 12, 1867, T.J. BROWN, CO. SURVEYOR. REC. A DISTANCE OF 39 CHAINS 39 LINKS TO K-11 AND 40.08 CHAINS TO J-12. BEARING TREES NOTED AS GONE AND NO NEW WITNESSES WERE NOTED FOR THE POST.

2) VOL. 2, PAGE 74, APRIL 7, 1869, T.J. BROWN. CALLED FOR A POST F.W. W. ASH 8' S75-1/2W, 13 LINKS.

3) I.C.R.C. GRID MAP OF 1969, CALLED FOR A RR SPIKE & STONE: 33.0 WEST, 1-1/4" IRON. ON LINE WITH FENCE TO EAST AND SOUTH OF FENCE TO WEST.

4) P.A. 74 CORNER, LIBER 2, PAGE 67, AUG. 28, 1972, OSCAR BOSS, P.S. 13574. CALLED FOR A RR SPIKE EAST-20.95-NAIL S. SIDE FENCE POST; WEST-33.00-IRON; S15°E-380.80-NAIL W. SIDE 8" CHOKE CHERRY TREE.

(CONTINUED ON BACK SIDE)

B. Description of corner evidence found and/or method applied in restoring or reestablishing corner:

FOUND A RR SPIKE AS RECORDED ABOVE, IN MONUMENT BOX. FOUND ALL WITNESSES STILL INTACT FROM LESTER SURVEYS FROM ABOVE. EXCAVATED AND FOUND A 1" SQUARE BY 10" IRON PIN BENEATH THE SPIKE WITH GLASS ELECTRIC INSULATORS ON THE NORTH AND SOUTH SIDE OF THE PIN. DID NOT FIND ANY EVIDENCE OF THE STONE. CORNER IN THE CENTERLINE OF EDGAR ROAD. MEASURED NORTH, 2647.64 FEET TO K-11 AND WEST 2655.77 FEET TO J-12. ACCEPTED THE POSITION OF THE RR SPIKE AND 1" SQUARE PIN AS THE FAITHFUL PERPETUATION OF THE BROWN CORNER AND REPLACED WITH A STANDARD INGHAM COUNTY MONUMENT CONSISTING OF A 3/4" BY 24" IRON PIN AND DISK STAMPED P.A. 135, P.S. 18994.

C. Description of monument for corner and accessories established to perpetuate locating the position of the corner:

STANDARD INGHAM COUNTY MONUMENT AS DESCRIBED ABOVE, IN CENTERLINE OF EDGAR ROAD.

SOUTHWEST CORNER GARAGE FOUNDATION, HOUSE #732, AZ. 87°, 133.47 FEET


NORTHWEST CORNER FOUNDATION HOUSE #732, AZ. 68°, 158.42 FEET

NORTHWEST CORNER FOUNDATION HOUSE #724, AZ. 105°, 137.48 FEET

SET NAIL & TAG #18994 EAST/SIDE 10" MAPLE, AZ. 156°, 129.36 FEET

CONCRETE MONUMENT EAST, 59.70 FEET

NORTHWEST CORNER FOUNDATION HOUSE #716, AZ. 140°, 195.75 FEET



Signed by

Ron Helsel

Surveyor's Michigan License No.

18994

Date

6-19-03

K-12, DELHII TOWNSHIP T3N, R2W CONTINUED

- 5) P.A. 132 SURVEY, LIBER 1, PAGES 408-409, AUG. 10, 1972 & RE-CORDED IN LIBER 1, PAGES 813-814, JULY 19, 1973 TO EMEND A LEGAL DESCRIPTION, O. BOSS P.S. 13574. SAME CORNER MONUMENT & WITNESSES AS ITEM 4 ABOVE.
- 6) P.A. 132 SURVEY, LIBER 1, PAGE 494, NOV. 28, 1972, & LIBER 2, PAGE 159 OF CORNERS, OF SAME DATE, F. WHITE P.S. 12034. CALLED FOR A RR SPIKE. REC. A DISTANCE OF 2653.85 FEET TO K-13.
FENCE COR. POST, EAST, 20.93'
WOOD POST, N45°E, 38.65'
- 7) P.A. 132 SURVEY, LIBER 1, PAGE 683, APRIL 18, 1973, F. WHITE. MADE REFERENCE TO P.A. 74 CORNER LIBER 2, PAGE 159.
- 8) P.A. 132 SURVEY, LIBER 1, PAGE 769-770, JUNE 5, 1973, K.D. FLUKE, P.S. 18988. CALLED FOR SAME WITNESSES AS ITEM 6 ABOVE.
- 9) ELDORADO ESTATES NO.2, LIBER 32, PAGES 29-30 OF PLATS, APRIL 22, 1974, F. WHITE. SURVEYOR WHITE DOES NOT DESCRIBE MONUMENT OR WITNESS THE CORNER. RECORDED DISTANCES OF N00°41'38"E, 2647.35 FEET TO K-11 & S00°41'38"W, 2655.48 FEET TO K-13.
- 9) P.A. 132 SURVEY, LIBER 2, PAGES 157-158, NOV. 20., 1974, F. WHITE. CALLS FOR LIBER 2, PAGE 159 FOR CORNER.
- 10) P.A. 132 SURVEY, LIBER 2, PAGES 370-371, JULY 5, 1975, O. BOSS, SAME CORNER MONUMENT & WITNESSES AS ITEMS 4 7 5 ABOVE.
- 11) P.A. 132 SURVEY, LIBER 2, PAGES 491-493, SEPT. 8, 1975, F. WHITE.. REFERENCE TO CORNER UNREADABLE..
- 12) P.A. 132 SURVEY, LIBER 3, PAGE 506, AUG. 29, 1978, R. HELSEL. CALLED FOR CORNER & WITNESSES AS ITEM 6 ABOVE.
- 13) P.A. 132 SURVEY, LIBER 4, PAGE 866, AUG. 13, 1984, D. LOHR, P.S. 30090. REFERRED TO LIBER 2, PAGE 159 ONLY.
- 14) P.A. 132 SURVEY, LIBER 5, PAGES 1032, 1033, APRIL 3, 1989, R. LESTER P.S. 18998. CALLED FOR A RR SPIKE & GAVE WITNESSES AS:
SOUTHWEST CORNER GAR. FND. , HSE. 732, 86°AZ. 133.4'
CON. MON. 96°AZ. 59.7'
NORTHWEST CORNER HSE #724, 105°AZ. 137.5'
CENTERLINE 12"MAPLE 132° AZ. 109.3'
- 15) P.A. 132 SURVEY, LIBER 5, PAGES 1217-1218, NOV. 22, 1989, D. RICHARDSON, P.S. 31603. CALLED FOR A RR SPIKE & GAVE WITNESSES SAME AS ITEM 14 ABOVE. RECORDED A DISTANCE OF 2654.98 FEET TO K-11.
- 16) P.A. 132 SURVEY, LIBER 6, 170-172, MAY 21, 1990, R. LESTER. CALLED FOR SAME MONUMENT & WITNESSES AS ITEM 14 ABOVE.
- 17) UNRECORDED SURVEY, 8-16-99, M. MAHIEU P.S. 28414. CALLED FOR A RR SPIKE IN MONUMENT BOX 0.5' EAST OF CENTERLINE EDGAR ROAD.
SOUTHWEST CORNER GARAGE HSE., #732, N79°, 133.36'
NAIL & TAG #28414 N. SIDE 12" MAPLE, EAST, 75.05'
NORTHWEST CORNER HSE #716, S42°E, 195.75'
NAIL & TAG #28414, W. SIDE 21" CHERRY, S3°E, 380.83'



2003-066795

Page: 2 of 2

07/29/2003 08:12A

LAND CORNER RECORDATION CERTIFICATE
Filing Requirement of Act 74, Mich. P.A. 1970
DELHI TOWNSHIP

For corners in

INGHAM

(County)

Located In:

Corner Code #

1. Public Land Survey

T 3N R 2W

J-11

T R

T R

T R

2. Property Controlling
in Section

S T R

S T R

3. Miscellaneous
Property in SECTION.

S T R

S T R

4. Lot No. , Recorded Plat

5. Private Claims

I, RON HELSEL, in A field survey on JUNE 4, 2003 do hereby state that under requirements of P.A. 74, Michigan P.A. of 1970, the corner points mentioned in lines 1 and 2 above were in conformance with regulations and rules therefore as required in the current manual of survey instructions of the United States Department of the Interior, Bureau of Land Management or by A decree of A Court of Law and /or that the corner points mentioned in lines 3, 4 and 5 above were in conformance with the rules of the Michigan Board of Land Surveyors or by A Decree of A Court of Law; established, re-established, monumented, recovered, found as expressed below:

NOTE: Not more than 2 corners, all in the same town and range, may be recorded on this certificate.

A. Description of original monument and accessories and/or subsequent restoration:
ORIGINAL MONUMENT: POST SET BY M. EVANS, U.S. DEPUTY SURVEYOR, MAR. 1827.

SET POST ON AVG. LINE, LOGAN 6", S65-1/2E, 10 LINKS; BEECH 18", SS16W, 10 LINKS. (MARGIN NOTE IN INGHAM COUNTY COPY OF G.L.O. NOTES, APRIL 2, 1868BY T.J. BROWN, CO. SURVEYOR, CALLS FOR BEECH 12", S18-1/4W, 63 LINKS; W. OAK 20", S19E, 135 LINKS.

1) VOL. 3, PAGE 145, DEC. 10, 1857, CO. SURVEYOR T.J. BROWN. DID NOT IDENTIFY MONUMENT, WITNESSED AS BEECH 18", S16W, 10 LINKS & SUGAR 6", S65-1/2E, 10 LINKS.

2) VOL. 5, PAGE 22, DEC. 21, 1890 & OCT. 7, 1891, E.A.CALKINS, CO. SURVEYOR. CALLED FOR OLD STONE, TRACES OF O.P., FW: ELM 7", S72W, 73-1/2 LINKS; W. ASH 4", S1/2E, 79 LINKS.

3) P.A. 74 CORNER, LIBER 1, PAGE 451, APRIL 12, 1972, F. WHITE P.S. 12034. "FOUND RR SPIKE IN CENTERLINE HARPER ROAD IN LINE WITH FENCE TO NORTH & SOUTH-VERIFIED BY ADJOINING OCCUPATION LINES AND SURVEYS-FENCES TO NORTH & SOUTH."

10" ASPEN NORTH 32.0'; 18" WALNUT SOUTH 56.21'(FOUND TO BE AN OAK); 24" OAK S60W, 60.01'.

4) P.A. 132 SURVEY, LIBER 1, PAGE 132, APRIL 12, 1972, F. WHITE. SAME CORNER MONUMENT & WITNESSES AS ABOVE.

5) P.A. 132 SURVEY, LIBER 1, PAGES 408-409, AUG. 10, 1972 & RE-RECORDED IN LIBER 1, PAGES 813-814, JULY 19, 1973 TO EMEND A LEGAL DESCRIPTION, O. BOSS P.S. 13574. SAME CORNER MONUMENT & WITNESSES AS ITEM 3 ABOVE.

(CONTINUED ON BACK SIDE)

B. Description of corner evidence found and/or method applied in restoring or reestablishing corner:

FOUND AN OBLONG IRON BAR 18" BY 1/2" BY 2" IN MONUMENT BOX 2 FEET SOUTH OF THE CENTERLINE OF HARPER ROAD, OPPOSITE FENCE LINE REMNANTS TO THE NORTH & TO THE SOUTH. FOUND A 42" OAK SOUTHWEST OF THE CORNER, IN ACCORD WITH WITNESSES RECORDED IN LIBER 1, PAGE 451. FOUND THE P. POLE SOUTH AS RECORDED IN ITEM 14 ABOVE. THE WALNUT TREE DESCRIBED BY SURVEYOR WHITE AND LATER DESCRIBED TO BE AN ASH BY SURVEYOR BRYAN WAS FOUND TO BE AN OAK, WHICH IS NOW FALLEN, THE APPROXIMATE TRUNK LOCATION MATCHES THE WITNESSES OF BOTH SURVEYORS. MEASURED EAST, 2668.62 FEET TO K-11. SURVEY DISTANCES BY THE FOLLOWING, AS RECORDED: YOUNG (2668.44') STEPHENS (2668.44') LESTER 2668.38'. EXCAVATED DOWN 3 FEET THROUGH GRAVEL & SAND, DID NOT FIND ANY EVIDENCE OF A PREVIOUS CORNER. ACCEPTED THE POSITION OF THE IRON BAR AS FAITHFUL PERPETUATION OF THE CORNER AND REPLACED IT WITH A STANDARD INGHAM COUNTY MONUMENT CONSISTING OF A 24" BY 3/4" IRON BAR WITH A DISK STAMPED P.A. 345, P.S. 18994 IN A MONUMENT BOX.

C. Description of monument for corner and accessories established to perpetuate locating the position of the corner:

STANDARD INGHAM CO. MONUMENT, AS DESCRIBED ABOVE, IN MONUMENT BOX.

SET NAIL & TAG 18994 NORTH/SIDE 48" OAK, AZ. 230°, 58.32 FEET

SET NAIL & TAG 18994 SOUTHWEST/SIDE 10" OAK, AZ. 128°, 73.68 FEET

SET NAIL & TAG 18994 EAST/SIDE TWIN BASSWOOD (10"/10"), AZ. 332°, 32.82 FEET


FOUND NAIL & TAG 25832 WEST/SIDE POWER POLE, AZ. 19°, 49.31 FEET

FOUND NAIL & TAG 18998 WEST/SIDE POWER POLE, AZ. 181°, 34.63 FEET

Signed by

Surveyor's Michigan License No. 18994

Date



P.A. 345 INGHAM COUNTY
PEER APPROVED 6/17/2003 M

FORM APPROVED BY MICHIGAN STATE BOARD OF PROFESSIONAL SURVEYORS, JAN. 28, 1971
REVISED MAY 14, 1976
REVISED JAN., 1983
REVISED OCT., 1995

DELHI TOWNSHIP, T3N, R2W, CORNER J-11 CONTINUED.

- 6) P.A. 132 SURVEY, LIBER 1, PAGE 684, APRIL 18, 1973, F. WHITE. SAME CORNER MONUMENT & WITNESSES AS ABOVE.
- 7) P.A. 132 SURVEY, LIBER 1, PAGE 747, MAY 23, 1973, F. WHITE. RE-RECORDED SURVEY IN ITEM 5 ABOVE.
- 8) P.A. 74 CORNER, LIBER 3, PAGE 43, MAR. 27, 1974, F. WHITE. SAME CORNER & ACCESSORIES AS ITEM 3 ABOVE.
- 9) P.A. 132 SURVEY, LIBER 2, PAGES 370-371, JUNE 5, 1975, O. BOSS, 13574. SAME MONUMENT & WITNESSES AS ITEM 3 ABOVE.
- 10) P.A. 132 SURVEY, LIBER 4, PAGES 15-16, MAY 7, 1980, J. STEPHENS P.S. 16053. CITED SAME MONUMENT & ACCESSORIES AS ITEM 3 ABOVE.
- 11) P.A. 132 SURVEY, LIBER 4, PAGES 1257-1258, RECORDING DATE UN READABLE, FIELD DATE FEB. 28, 1986, G. YOUNG P.S. 17640. CALLED FOR SAME MONUMENT & WITNESSES AS ITEM 3 & ABOVE.
- 13) P.A. 132 SURVEY, LIBER 6; PAGES 171-172, MAY 21, 1990, R. LESTER, P.S. 18998. "SOLID OBLONG BAR IN MONUMENT BOX, L3, P43."
NAIL & TAG IN WEST SIDE 36" OAK, 185° AZ., 56.3'
NAIL & TAG IN WEST SIDE UTILITY POLE, 180° AZ., 34.7'
NAIL & TAG IN NORTH SIDE 36" OAK, 230° AZ. 58.3'
NAIL & TAG IN WEST SIDE UTILITY POLE, 18° AZ., 51.1'
- 14) UN RECORDED SURVEY, DEC. 3, 1990, L. BRYAN #25832, JOB NO. 90-B-31229
"FOUND 1" BAR IN FENCE LINES NORTH & SOUTH IN MON. BOX."
NAIL & TAG #18998 NORTH/SIDE 60" OAK, S60W, 58.32' (FOUND 42" OAK HERE)
SET NAIL & TAG SOUTH/SIDE 14" TRIPLE MAPLE, NORTH, 32.00' (TREE NOW GONE)
SET NAIL & TAG EAST/SIDE 30" ASH, SOUTH, 56.21' (FOUND FALLEN OAK AT APPROXIMATE DISTANCE)
- 15) UNRECORDED SURVEY, 8-16-99, JOB 990638, M. MAHIEU, P.S. 28414. "FOUND 1/2" X 1" BAR IN MONUMENT BOX CENTERLINE HARPER ROAD."
NAIL & TAG #25832, EAST SIDE 24" ASH, SOUTH, 56.21'
NAIL & TAG #28414, NORTHWEST SIDE 36" ASH, S60W, 59.62'
NAIL & TAG #18998, WEST SIDE POWER POLE, S5E, 34.68'
NAIL & TAG #28414, SOUTHWEST SIDE TRIPLE 10" BASSWOOD, N30W, 32.90'



2003-066796

Page: 2 of 2

07/29/2003 08:12A

A circular professional seal for Ron Helsel, a Registered Land Surveyor in the State of Michigan. The seal features a double-lined circular border. Between the lines, the words "STATE OF MICHIGAN" are written in an arc at the top, and "REGISTERED LAND SURVEYOR" is written in an arc at the bottom. There are five small stars on each side, separating the top and bottom text. In the center of the seal, the name "RON HELSEL" is printed in large, bold, sans-serif capital letters. Below the name, the words "LAND SURVEYOR" are printed in a smaller, bold, sans-serif font. Underneath that, "No." is printed in a small font, followed by the number "18994" in a large, bold, sans-serif font.

INGHAM

{County}

Located In:

Corner Code #

1. Public Land Survey

T 3N R 2W

K-13

— Paula Johnson
— INGHAM COUNTY
— REGISTER OF DEEDS

RECORDED

L-11 P-16

CRNR 17.00

2003-076394

2. Property Controlling in Section

S_____T_____R_____

S_____T_____R_____

3. Miscellaneous
Property in SECTION.

S_____T_____R_____

Register of Deeds Stamp & File Number

4. Lot No. _____, Recorded Plat _____

5. Private Claims

[illegible]

NOTE: Not more than 2 corners, all in the same town and range, may be recorded on this certificate.

SET 80.00 CHAINS. BEECH 18", N54E, 38 LINKS; BEECH 7", N82W, 17 LINKS.
K-1, T2N, R2W: POST SET BY H. PARKE, D.S., FEB. 1826. " INTERSECTED TOWN LINE
23 LINKS WEST OF POST." BEECH 24", S86-1/2E, 37 LINKS: BEECH 8", S42-1/2W, 43
LINKS.

1) DID NOT FIND ANY COUNTY SURVEYS REFERENCED TO THIS CORNER.

92.9' & 8" OAK, NNW, 95.6'.

3) P.A. 74 CORNER, LIBER 2, PAGE 161, NOV. 28, 1972, F. WHITE, P.S. 12034. "SET 1/2" IRON BY PROPORTIONAL MEASUREMENT EAST & WEST AND FROM FENCES AND POSSESSION LINES NORTH AND SOUTH."

FENCE POST WEST, 36.67' (POST NOW GONE BUT FOUND CIRCLE OF STONE & OLD POST HOLE)
FENCE POST S75°00'W, 39.25' (GONE)

20" ASH, S25°00'E, 75.17' (FOUND A BASSWOOD AT THIS LOCATION)

(CONTINUED ON BACK SIDE)

B. Description of corner evidence found and/or method applied in restoring or reestablishing corner:
FOUND THE OAK & SOUTHEAST CORNER OF A HOUSE SETTING

FOUND THE OAK & SOUTHEAST CORNER OF A HOUSE STILL FROM ITEM 2 ABOVE. THESE WITNESSES INTERSECT K-1 OF AURELIUS TOWNSHIP. SEARCHED THE AREA OF THE EXCAVATION BY SURVEYOR LESTER ITEM 11 ABOVE, PATCH IS STILL PRESENT, 15' EAST OF K-1 OF AURELIUS TOWNSHIP & FOUND NOTHING TO INDICATE A PREVIOUS CORNER. SEARCHED THE AREA OF THE WEST 1/16 LINE OF THE SOUTHWEST 1/4 OF SECTION 36 AND FOUND PIECES OF FENCE. MEASURED 1335' ± WEST TO K-13 AS PRESENTLY MONUMENTED AND EAST 1323' ± TO L-13. DEEMED THE MARKER AT K-13 DOES NOT REPRESENT THE CORRECT POSITION OF THE CORNER. DEEMED THE CORNER OBLITERATED AND SET AND STANDARD INGHAM COUNTY MONUMENT AT THE GOVERNMENT FALLING OF 15.18 FEET EAST OF K-1. ON LINE BETWEEN THE EXTENSION OF J-13 THRU K-1 OF AURELIUS TOWNSHIP AS BEING THE ONLY AVAILABLE EVIDENCE OF THE CORNER. EXCAVATION WAS 3.8 FEET DEEP. WEST, 2641.40 FEET TO J-13; EAST 2647.46 FEET TO L-13; WEST 5317.13 FEET TO L-13; EAST 5307.75 FEET TO M-13.

C. Description of monument for corner and accessories established to monument the corner.

C. Description of monument for corner and accessories established to perpetuate locating the position of the corner:
STANDARD INGHAM COUNTY MONUMENT CONSISTING OF A 24" X 3/4" IRON ROD WITH A DISK STAMPED P.A. 345 IN A
MONUMENT BOX 5 FEET SOUTH OF CENTERLINE HOWELL ROAD & 11 FEET EAST OF CENTERLINE OF EDGAR ROAD.
FOUND NAIL & TAG 28414 (M. MAHIEU) TOP OF WOOD ANCHOR POST, AZ. 153°, 36.88 FEET
SET NAIL & TAG NORTH/SIDE 14" PINE, AZ., 280°, 57.84 FEET
SET NAIL & TAG EAST/SIDE 30" MAPLE, AZ. 325°, 61.43 FEET
FOUND NAIL & TAG 28409 SOUTH/SIDE 50" OAK, AZ. 81°, 91.60 FEET
FOUND NAIL & TAG 28409 WEST/SIDE 38" BASSWOOD, AZ. 177°, 73.64 FEET
WEST 15.18 FEET TO K-1, AURELIUS TOWNSHIP, T2N, R2W
SEE BACK SIDE FOR WITNESSES OF THE CORNER MARKER AS PRESENTLY MONUMENTED AND NOW IS DEFINED AS A PROPERTY
CONTROLLING CORNER.

Signed by

Surveyor's Michigan License No. 18994

Date Aug. 13, 2003

P.A. 345 INGHAM COUNTY
PEER APPROVED: 08/05/2003 M

FORM APPROVED BY MICHIGAN STATE BOARD OF PROFESSIONAL SURVEYORS, JAN. 28, 1971
ML REVISED MAY 14, 1976
 REVISED JAN., 1983
 REVISED OCT., 1995

K-13 DELHI TOWNSHIP T3N, R2W, CONTINUED

- 4) P.A. 132 SURVEY, LIBER 1, PAGE 494, NOV. 28, 1972, F. WHITE. MONUMENT & WITNESSED SAME AS ITEM ABOVE. RECORDED A DISTANCE OF 2654.35 FEET TO K-12
- 5) P.A. 132 SURVEY, LIBER 1, PAGE 683, APRIL 18, 1973, F. WHITE. REFERS TO LIBER 2, PAGE 161 OF CORNERS ONLY. RECORDED A DISTANCE OF 2655.48 FEET TO K-12
- 6) P.A. 132 SURVEYS, LIBER 1, PAGES 769-770, JUNE 5, 1973, J.D. FLUKE, P.S. 18988. WITNESSES SAME AS ITEM 3 ABOVE.
- 7) P.A. 132 SURVEY, LIBER 1, PAGES 1067-1068, JAN. 3, 1974, G. LESTER, P.S. 17624. WITNESSES SAME AS ITEM 3 ABOVE. RECORDED A DISTANCE OF 2660.00 FEET TO L-13
- 8) P.A. 132 SURVEY, LIBER 2, PAGE 157-158, NOV. 20, 1974, F. WHITE. REFERS TO LIBER 2, PAGE 161 OF CORNERS ONLY. RECORDED A DISTANCE OF 2654.35 FEET TO K-12
- 9) P.A. 132 SURVEY, LIBER 2, PAGES 491-493, SEPT. 8, 1975, F. WHITE. REFERS TO LIBER 2, PAGE 161 OF CORNERS ONLY. DISTANCE TIES TO SMALL TO READ.
- 10) P.A. 132 SURVEY, LIBER 3, PAGES 179-182, JAN. 3, 1978, R. LESTER, P.S. 18998. MONUMENT & WITNESSES SAME AS ITEM 3 ABOVE. RECORDED A DISTANCE OF 2660.00 FEET TO L-13
- 11) P.A. 74 CORNER (K-1, T2N, R2W), LIBER 4, PAGE 272, AUG. 11, 1978, R. LESTER. SECTION A: 'POST SET FOR CORNER IN ORIGINAL GOVERNMENT SURVEY, FEB. 1826 BY H. PARKE. CORNER REFERRED TO IN SUBSEQUENT SURVEYS BY A. JACKSON, SURVEYS DATED MAY, 1846 (V.1, P. 106) AND SEPT. 1846. CORNER IDENTIFIED AS STONE, BRICK AND TILE BY A.P. DRAKE, CO. SURVEYOR IN A SURVEY DATED APRIL 1, 1880 (V.3, P.169). EXCAVATED A 5' BY 10' HOLE TO AN AVERAGE DEPTH OF 3.0', CENTERED ON A FENCE LINE TO WEST & A POINT 5' WEST OF CENTERLINE OF EDGAR ROAD. FOUND A PLOW POINT 3' BELOW SURFACE OF ROAD IN A CIRCLE OF BRICKS..... ACCEPTED PLOW POINT AS CORNER DESCRIBED BY DRAKE. FALLING RECORDED TO BE 15.18' IN GLO. MEASURED 3.3 ±' (EAST) TO IRON AS RECORDED IN L.2, P. 161."
- 12) P.A. 132 SURVEY, LIBER 3, PAGE 506, AUG. 29, 1978, R. HELSEL P.S. 18994. REFERS TO LIBER 2, PAGE 161 OF CORNERS ONLY. RECORDED A DISTANCE OF 2655.48 FEET TO K-12
- 13) P.A. 132 SURVEYS, LIBER 3, PAGES 515-516, AUG. 29, 1978, R. HELSEL. REFERS TO LIBER 2, PAGE 161 OF CORNERS ONLY. RECORDED A DISTANCE OF 2659.69 FEET TO L-13.
- 14) P.A. 132 SURVEY, LIBER 5, PAGES 1217-1218, NOV. 22, 1989, D. RICHARDSON P.S. 31603. REFERS TO LIBER 2, PAGE 161 OF CORNERS ONLY. RECORDED DISTANCES OF 2659.75 FEET TO L-13 & 2654.89 FEET TO K-12.

SECTION "C" CONTINUED: FOR PROPERTY CONTROLLING CORNER AS RECORDED IN LIBER 2, PAGE 161 AS K-13
FOUND 5/8" REBAR 3.26 FEET EAST OF K-1, AURELIUS TOWNSHIP
SET NAIL & TAG 18994 EAST/SIDE 30" MAPLE, AZ. 344°, 55.46 FEET
FOUND NAIL & TAG 28409 (R. ENGER) WEST/SIDE 38" BASSWOOD, AZ. 174°, 75.40 FEET
FOUND NAIL & TAG 28409 SOUTH/SIDE 50" OAK, AZ. 80°, 102.70 FEET
SET NAIL & TAG 18994 NORTH/SIDE 18" PINE, AZ. 291°, 46.03 FEET
FOUND NAIL & TAG 28414 (M. MAHIEU) TOP OF WOOD ANCHOR POST, AZ. 144°, 44.33 FEET

PART "C" (CONTINUED)

PROPERTY CONTROLLING CORNER AS RECORDED IN LIBER 2, PAGE 161, OF CORNERS
1/2" IRON BAR IN MONUMENT BOX 3.16' EAST & 1 FOOT NORTH OF K-1 AURELIUS TOWNSHIP, T2N, R2W
FOUND NAIL & TAG 28409 WEST/SIDE 38" BASSWOOD, AZ. 174°, 75.40 FEET
SET NAIL & TAG 18994, EAST/SIDE 30" MAPLE, AZ. 344°, 55.46 FEET
SET NAIL & TAG 18994, NORTH/SIDE 14" PINE, AZ. 46.03 FEET
FOUND NAIL & TAG 28409, SOUTH/SIDE 50" OAK, AZ. 80°, 102.70 FEET
FOUND NAIL & TAG 28414, TOP OF WOOD ANCHOR POST, AZ. 144°, 44.33 FEET
WEST 3.26 FEET TO K-1 AURELIUS TOWNSHIP, T2N, R2W
EAST 11.92 FEET TO K-13



2003-076394
Page: 2 of 2
08/22/2003 11:22A

LAND CORNER RECORDATION CERTIFICATE
Filing Requirement of Act 74, Mich. P.A. 1970

LIBER 8 PAGE 298

FILED

For corners in

INGHAM

Located In:

Corner Code #

DELHI TOWNSHIP

- | | | | |
|-------------------------|-----|-----|------|
| 1. Public Land Survey | T3N | R2W | J-13 |
| | T | R | |
| | T | R | |
| | T | R | |
| 2. Property Controlling | S | T | R |
| In-Section | S | T | R |
| 3. Miscellaneous | S | T | R |
| Property in Sec. | S | T | R |

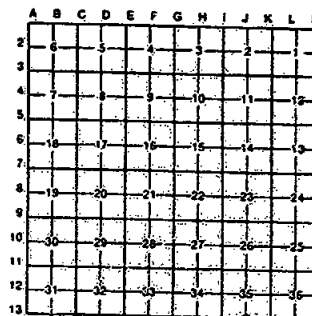
NOV 8 11 21 AM '94

REGISTER OF DEEDS

INGHAM COUNTY, MICH.

Register of Deeds Stamp & File Number

4. Lot No. _____, Recorded Plat _____
5. Private Claims _____



RONALD L. ENGER

MAY 17

94

I, _____, in a field survey on _____, 19 _____, do hereby certify that under requirements of P.A. 74, Michigan P.A. of 1970, the corner points mentioned in lines 1 and 2 above were in conformance with regulations and rules therefore as required in the current manual of survey instructions of the United States Department of the Interior, Bureau of Land Management or by a decree of a Court of Law and/or that the corner points mentioned in lines 3, 4 and 5 above were in conformance with the rules of the Michigan Board of Land Surveyors or by a Decree of a Court of Law, established, re-established, monumented, re-monumented, recovered, found as expressed below:

NOTE: Not more than 4 corners, all in the same town and range, may be recorded on this certificate.


A. Description of original monument and accessories and/or subsequent restoration:

1. ORIGINAL POST SET MAY 13, 1825 BY JOHN MULLET, D.S.
TAM. 5 N53E 16 (10.6)
DO. 4 N74W 19 (12.5)
2. T.J. BROWN CO. SURVEYOR, USED CORNER IN APRIL 1875 RECORDED IN VOLUME 3, PAGE 101 WITH THE SAME MONUMENT AND WITNESSES AS IN ITEM 1.

CONTINUED ON BACK

B. Description of corner evidence found and/or method applied in restoring or reestablishing corner:

SEARCHED AT APPARENT LOCATION OF CORNER AND FOUND 1/2" BAR AND CAP #25832 AT BASE OF N-S-W FENCE CORNER. TRAVERSED ALL OF SECTION 2, T2N, R2W, AND TIED IN ALL OCCUPATION LINES OF ADJACENT PARCELS THAT WERE DEFINED BY COUNTY SURVEYOR SURVEYS. ALTHOUGH THE CORNER LIES 18' SOUTH OF A STRAIGHT LINE BETWEEN NW AND NE SECTION CORNER I BELIEVE THAT IT IS IN ITS HISTORICAL LOCATION AS USED BY FOUR COUNTY SURVEYORS. ACCEPTED BAR AND CAP AS CORNER AND REPLACED WITH STANDARD 3/4" X 24" SMOOTH BAR AND PA 345 CAP PS #28409. MEASURED EAST 2646.22' TO K-1, T2N, R2W. MEASURED WEST 2655.73' TO I-13, T3N, R2W.



C. Description of monument for corner and accessories established to perpetuate locating the position of the corner:

J-13 T3N R2W
3/4" DIAMETER X 24" LONG SMOOTH STEEL BAR & PA 345 CAP PS 28409 IN N-S-W FENCE CORNER
NAIL AND TAG #28409 IN NORTHWEST SIDE OF 22" MAPLE, AZ. 40°, 17.29'
NAIL AND TAG #28409 IN NORTHWEST SIDE OF 28" MAPLE, AZ. 230°, 35.25'
NAIL AND TAG #28409 IN WEST SIDE OF 7" MAPLE, AZ. 150°, 33.41'
NAIL AND TAG #28409 IN WEST SIDE OF 18" MAPLE, AZ. 350°, 34.95'
3/4" X 24" SMOOTH STEEL BAR & PA 345 CAP PS #28409 (J-1, T2N, R2W), AZ. 271° 8.23'

Signed by R. Enger Date OCTOBER 10, 1994

Surveyor's Michigan License No. 28409

2697

P.A. 345 INGHAM COUNTY FORM APPROVED BY MICHIGAN STATE BOARD OF LAND SURVEYORS, JAN. 29, 1971
PEER APPROVED 8/10/94 K- REVISED MAY 31, 1975
REVISED JAN., 1983

J-13 T3N R2W
PART A CONTINUED

3. A.N. BATEMAN, COUNTY SURVEYOR, IN A MARGINAL NOTE ON A SURVEY OF T. J. BROWN'S RECORDED IN VOLUME 1, PAGE 21, COUNTY SURVEYOR RECORDS IN JANUARY OF 1866, OF THE NW $\frac{1}{4}$ OF THE NW $\frac{1}{4}$ OF SEC 2, T2N, R2W, CALLS FOR FINDING OLD STAKE AT NW CORNER OF SECTION 2 AND RUNNING $\frac{1}{2}$ MILE EAST FOR A FENCE IN APRIL, 1924.

4. LARRY BRYAN, RS #25632, JUNE 1989, UNRECORDED SURVEY OF THE SOUTH $\frac{1}{2}$ OF SECTION 35, CALLS FOR CORNER BEING A $\frac{1}{2}$ " BAR AND CAP AT N-S-W FENCE CORNER.

NAIL AND TAG, NW SIDE 6" ELM, S20°W, 27.11'

NAIL AND TAG, EAST SIDE 6" MAPLE, S25°E, 33.52'

NAIL AND TAG, EAST SIDE 14" OAK, N10°E, 35.64'

001EN9622	IN RE	-SSR	\$2.72
001EN9622	XXI	17005	\$0.00

For corners in
INGHAM COUNTY

Located In:

Corner Code #

FILED

960041666
10/31/1996 09:16:49
REGISTER OF DEEDS
Paula Johnson
INGHAM COUNTY, MI

Delhi Township

1. Public Land Survey

T 3N RRW

1-11

T R

T R

T R

T R

2. Property Controlling
in Section

S T R

S T R

3. Miscellaneous

S T R

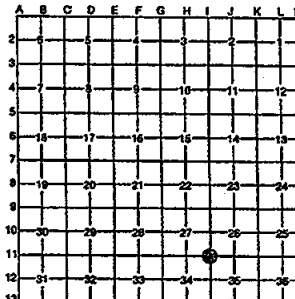
Property in Section

S T R

Register of Deeds Stamp & File Number

4. Lot No. , Recorded Plat

5. Private Claims



I, R. W. Steadman, in a field survey on July 2, 1996

do hereby certify that under requirements of P.A. 74, Michigan P.A. of 1970, the corner points mentioned in lines 1 and 2 above were in conformance with regulations and rules therefore as required in the current manual of survey instructions of the United States Department of the Interior, Bureau of Land Management or by a decree of a Court of Law and/or that the corner points mentioned in lines 3, 4 and 5 above were in conformance with the rules of the Michigan Board of Professional Surveyors or by a Decree of a Court of Law; established, re-established, monumented, re-monumented, recovered, found as expressed below:

NOTE: Not more than 4 corners, all in the same town and range, may be recorded on this certificate.

A. Description of original monument and accessories and/or subsequent restoration:

1). 12-27-1826: U. S. Public Land Survey Field Notes, Musgrove Evans, Deputy Surveyor, set post, corner for Sections 26, 27, 34, and 35; 6" Beech S53°E 16 links and 24" Sugar S79-1/2°W 5 links.

2). 4-02-1868: County Surveyor's copy of U. S. Field Notes, Page 36, a marginal note by Deputy County Surveyor T. J. Brown: (new) 20" Oak S19°E 135 lks.

(Continued on back)

B. Description of corner evidence found and/or method applied in restoring or reestablishing corner:

Found 1/2" iron rod at surface in intersection of Aurelius and Harper Roads. Dug hole and about 1.7 feet below the surface, found a stone shaped somewhat like a mushroom with broken crockery and china around it and a small stone on the west side of it. Raised location of mushroom shaped stone to surface with standard Ingham County Remonumentation rod and cap and set monument box. On the basis of the information listed in Part A, I believe that the above monumentation represents the best evidence of the location of this corner.



C. Description of monument for corner and accessories established to perpetuate locating the position of the corner:

Set 3/4" smooth iron rod and cap stamped "P. A. 345, PS 11370" and monument box over mushroom shaped stone and took the following witnesses (bearings are magnetic):

Found 1/2" iron rod S01°W 1.20 feet

Found nail & tag 30090 in S. side wood anchor post N83°W 31.81 feet

Set nail & tag 11370 above old witness scar on S. side 20" Hickory N80°W 68.35 feet

Set nail & tag 11370 in E. side Power Pole N22°W 78.65 feet

Set nail & tag 11370 in W. side Power Pole N33°E 79.14 feet

Signed by Richard W. Steadman

Date September 16, 1996

Surveyor's Michigan License No. 11370

FORM APPROVED BY MICHIGAN STATE BOARD OF PROFESSIONAL SURVEYORS, JAN. 28, 1971
REVISED MAY 14, 1975
REVISED JAN. 1986

P.A. 345 INGHAM COUNTY
PEER APPROVED 10/17/96 PL

1-11, T3N, R2W

Part A - Continued

- 3). 5-24-1872: County Surveyor's copy of U. S. Field Notes, Page 36, a marginal note by Deputy County Surveyor T. J. Brown: "a stone and crockery".
- 4). 11-06-1874: Record of Surveys, Vol. 3, Page 88, County Surveyor T. J. Brown calls for a stone from which is a 20" W. Oak S19°E 135 links.
- 5). 1-01-1869: County Road Commission Corner Grid Sheet calls for: "boat spike (I.C.R.C. 1964), 8" Elm ENE 92.04 ft., 20" Elm ESE 75.80 ft., 20" Hickory WNW 68.66 ft." (also gives distance of 2641.65 ft. to boat spike a half mile south and 2642.60 ft. to boat spike a half mile north).
- 6). 12-12-1977: Land Corner Recordation Certificate (Rec. 2-13-78, L4-P133), G. M. Young L.P.S. 17640 notes "found one remaining accessory, found no boat spike; reset corner by pro-rating measurements to W. 1/4 post of Sec. 26 and W. 1/4 post of Sec. 35 for N-S location. E-W location determined by 20" Hickory WNW 68.66 ft." He set PK nail for corner witnessed by nail in 20" Hickory N70°W 68.66 ft., W. 1/4 post Sec. 35 South 2641.69 ft., W. 1/4 post Sec. 26 N00°06'32"E 2642.64 ft.
- 7). 12-28-1977: Certified Survey Map (Rec. 2-13-78, L3-P231), G. M. Young calls for the monument and witnesses given in Item 6 above.
- 8). 6-28-1980: Certified Survey Map (Rec. 6-18-81, L4-P315), M. F. Fouty L.P.S. 18989 found boat spike from witnesses: nail in S. side 20" Hickory N70°W 68.66 ft., nail in N. side anchor post West 31.65 ft.
- 9). 3-15-1988: Certified Survey Map (Rec. 8-06-88, L5-P490), D.R. Lohr L.P.S. 30090 found 3/4" iron at C/L intersection Aurelius Rd. and Harper Rd.; found PK nail South 5.77 ft., set nail & tag in S. side fence corner post West 32.00 ft., set nail & tag in S. side 10" Elm N85°W 35.00 ft., center of street sign post N45°E 51.29 ft.
- 10). 8-23-1988: Certified Survey Map (Rec. 3-10-89, L5-P1015), D. R. Lohr notes the same monument and witnesses given in Item 9 above.
- 11). 6-23-1995: Certified Survey Map (Rec. 1-10-96, L7-P715), D. R. Lohr notes the same monument and witnesses given in Item 9 above.

LAND CORNER RECORDATION CERTIFICATE
Filing Requirement of Act 74, Mich. P.A. 1970

Liber 9 Page 310

FILED

970047875
12/03/1997 08:19:09
REGISTER OF DEEDS
Paula Johnson
INGHAM COUNTY, MI

For corners in

INGHAM COUNTY
Delhi Township

Located in:

Corner Code #

1. Public Land Survey T 3N R 2W 1-13
T R
T R
T R
T R
2. Property Controlling S T R
in Section S T R
3. Miscellaneous S T R
Property in Sec. S T R
4. Lot No. , Recorded Plat
5. Private Claims

Register of Deeds Stamp & File Number

I, Larry A. Bryan, in a field survey on October 10, 1997, do hereby state that under requirements of P.A. 74, Michigan P.A. of 1970, the corner points mentioned in lines 1 and 2 above were in conformance with regulations and rules therefore as required in the current manual of survey instructions of the United States Department of the Interior, Bureau of Land Management or by a decree of a Court of Law and/or that the corner points mentioned in lines 3, 4 and 5 above were in conformance with the rules of the Michigan Board of Land Surveyors or by a Decree of a Court of Law; established, re-established, monumented, recovered, found as expressed below:

NOTE: Not more than 2 corners, all in the same town and range, may be recorded on this certificate.

A. Description of original monument and accessories and/or subsequent restoration:

1). 05-13-1825: U. S. Public Land Survey Field Notes, Deputy Surveyor John Mullett "set post, cor. to Secs. 34 & 35 from which a 10" Beech N78E 72 lks. and 7" Beech N45W 14 lks." Marginal note on Page 2, County Surveyor's copy of U. S. Field Notes: "A stone set for corner, witness trees gone".

2). 07-13-1844: Record of Surveys, Vol. 1, Page 77, County Surveyor Anson Jackson notes "7" Beech N45W lks. and 24" W. Ash S84E 13-1/2 lks."

3). 04-29-1875: Record of Surveys, Vol. 3, Page 101, Deputy County Surveyor T. J. Brown calls for a stone at this corner.

4). 01-01-1969: County Road Commission Corner Grid Sheet calls for a 1" Bolt (I.C.R.C. 1964), 3/4" Iron E. 70.04', P.P. WSW 55.62', P.P. NNW 115.58'.

(Continued on back)

B. Description of corner evidence found and/or method applied in restoring or reestablishing corner:

Measured East 21.17' from I-1, T2N, R2W, dug 2' X 2' hole, and found 1/2" iron pipe & cap 25837 (D. L. Clifford) over a 1/2" iron bar. Clifford states that he set his pipe on top of Lester's bar (Item 5 above). Set standard Ingham County Remonumentation bar and cap in place of found pipe and bar.

C. Description of monument for corner and accessories established to perpetuate locating the position of the corner:

Set 3/4" smooth iron bar and cap stamped "P. A. 345 PS 25832" to mark the corner and took the following witnesses (bearings are magnetic):

Found iron bar and cap stamped "P. A. 345 PS 28409 in monument box (I-1, T2N, R2W) N84W 21.11'

Found nail and tag 28409 in E. side Utility Pole S07E 74.02'

Found nail and tag 28409 in SE side Utility Pole S71W 75.83'

Found nail and tag 28409 in E. side Utility Pole N30W 125.08'

Set nail and tag 25832 in W. side 24" W. Spruce S51E 127.30'

Found nail and tag (unreadable) in N. side Anchor Post (poor condition) East 10.05'



Signed by Larry A. Bryan
Surveyor's Michigan License No. 25832

Date October 14, 1997

P.A. 345 INGHAM COUNTY
PEER APPROVED: 10/30/97 *mu*

FORM APPROVED BY MICHIGAN STATE BOARD OF PROFESSIONAL SURVEYORS, JAN. 28, 197
REVISED MAY 14, 1975
REVISED JAN. 198
REVISED OCT. 198

L-13, T3N, R2W

Part A - Continued

- 5). 04-02-1973: Land Corner Recordation Certificate (Rec. 5-11-73, L2-P413), R. M. Lester P.S. 18998 "Set 1/2" bar on townline recorded falling from found NE corner of Section 3, T2N, R2W. Prorational measurements East and West along townline from above points (G-13 & H-13) verify location; nail and tag North side corner fence post East 11.67', nail and tag SW side 15" Pine ESE 127°30', nail and tag in West side 15" Pine SE 172.18'."
- 6). 04-02-1973: Certified Survey Map (Rec. 5-11-73, L1-P718), R. M. Lester calls for the same monument and witnesses given in Item 5 above. He also gives a distance of 2657.47 feet to H-13.
- 7). 09-17-1973: Certified Survey Map (Rec. 11-09-73, L1-P1011), Ron Helsel, P.S. 18994 notes "SE Corner Section 34, T3N, R2W (Rec. Liber 2, Page 413), Fnd. 1/2" bar" and gives the same witnesses as Item 6 above.
- 8). 08-28-1978: Certified Survey Map (Rec. 10-11-78, L3-P550), H. J. Oliver, P.S. 6354 calls for a monument box at the corner, and gives the same witnesses as Item 5 above.
- 9). 06-01-1987: Certified Survey Map (Rec. 3-10-89, L5-P1020), D. R. Lohr, P. S. 30090 notes "S.E. Cor. Sec. 34, T3N, R2W, L2, Pg. 413". He also gives distances of 2656.78 feet to H-13 and 2645.74 feet to I-12.
- 10). 06-13-1989: Certified Survey Map (Rec. 4-20-90, L6-P124), L. A. Bryan P.S. 25832 notes "Southwest corner Section 35, T3N, R2W, Liber 2, Page 413, Found 1/2" bar 7 feet East of the East edge of Aurelius Road; found nail in North side power pole S50°W 75.90', Found nail and washer in East side power pole S05°W 74.00'." He also shows distances of 2645.98 feet to H-13 and 2655.63 feet to J-13.
- 11). 8-20-1993: Land Corner Recordation Certificate (Rec. 11-08-94, L8-P284), R. L. Enger P.S. 28409 notes "SW corner Sec. 35, T3N, R2W, 1/2" pipe with cap 25837 AZ 90° 21.17'."

Acct. No	66291
CHSR	3.00
MSR	2.00
Total	11.00

179

LAND CORNER RECORDATION CERTIFICATE
Filing Requirement of Act 74, Mich. P.A. 1970

Liber 9 Page 113

For corners in

INGHAM COUNTY
Delhi Township

Located In:

Corner Code #

- | | | |
|------------------------------------|-----------|------|
| 1. Public Land Survey | T 3W R 2W | I-12 |
| | T R | |
| | T R | |
| | T R | |
| 2. Property Controlling in Section | S T R | |
| | S T R | |
| 3. Miscellaneous Property in Sec. | S T R | |
| | S T R | |

FILED

960045757
12/02/1996 09:31:47
REGISTER OF DEEDS
Paula Johnson
INGHAM COUNTY, MI

Register of Deeds Stamp & File Number

4. Lot No. _____, Recorded Plat _____
5. Private Claims _____

I, Richard W. Steadman, in a field survey on September 5, 1996, do hereby state that under requirements of P.A. 74, Michigan P.A. of 1970, the corner points mentioned in lines 1 and 2 above were in conformance with regulations and rules therefore as required in the current manual of survey instructions of the United States Department of the Interior, Bureau of Land Management or by a decree of a Court of Law and for that the corner points mentioned in lines 3, 4 and 5 above were in conformance with the rules of the Michigan Board of Land Surveyors or by a Decree of a Court of Law; established, re-established, monumented, recovered, found as expressed below:

NOTE: Not more than 2 corners, all in the same town and range, may be recorded on this certificate.

A. Description of original monument and accessories and/or subsequent restoration:

- 12-27-1826: U. S. Public Land Survey Field Notes, Deputy Surveyor Musgrove Evans "set 1/4 post from which bears a 6" B. Ash N51°E 7 links and 9" Beech N73-1/2°W 17 links."
- 07-13-1844: Record of Surveys, Vol. 1, Page 77, County Surveyor Anson Jackson used this corner and notes the U. S. witnesses.
- 12-10-1857: Record of Surveys, Vol. 2, Page 324, Deputy County Surveyor T. J. Brown used this corner and calls for the U. S. witnesses.

(Continued on back)

B. Description of corner evidence found and/or method applied in restoring or reestablishing corner:

Measured from witnesses given in Item 8 above (remains of oak stump, remains of cut off power pole, anchor post), and dug hole. About 16" deep found a boat spike; continued digging to about 4 feet deep but found nothing else. Location falls opposite fence and tree lines East and West, and in the center of Aurelius Road. Raised location of boat spike to surface with standard Ingham County Remonumentation rod and cap, and set monument box. On the basis of the above information, I believe that the above monumentation represents the best evidence of the location of this corner.

C. Description of monument for corner and accessories established to perpetuate locating the position of the corner:

Set 3/4" smooth iron rod and cap stamped "P. A. 345 PS 11370" in monument box and took the following witnesses (bearings are magnetic):

Found nail and tag 12034 in S. side Wood Anchor Post S83°E 34.72 feet
Set nail and tag 11370 in S. side 14" Box Elder S74°E 38.62 feet
Set nail and tag 11370 in N. side new Power Pole N81°W 41.49 feet
Set nail and tag 11370 in W. side 8" Basswood N31°E 63.55 feet



Signed by Richard W. Steadman

Date November 2, 1996

Surveyor's Michigan License No. 11370

FORM APPROVED BY MICHIGAN STATE BOARD OF PROFESSIONAL SURVEYORS, JAN. 23, 1971
P.A. 345 INGHAM COUNTY
PEER APPROVED 11/14/96 RL
REVISED MAY 14, 1978
REVISED JAN., 1983
REVISED OCT., 1985

I-12, T3N, R2W

Part A - Continued

- 4). 11-06-1874: Record of Surveys, Vol. 3, Page 88, County Surveyor T. J. Brown calls for a post at this corner from which a 9" Birch bears N73-1/2°W 17 links.
- 5). 04-29-1875: Record of Surveys, Vol. 3, Page 101, Deputy County Surveyor T. J. Brown gives the same monument and witness as Item 4 above.
- 6). Date Unknown: Old County Road Commission Corner Grid Sheet calls for large stone; anchor post East 24.6 feet and 12" Elm SW 33.4 feet.
- 7). 01-01-1969: County Road Commission Corner Grid Sheet calls for a boat spike (I.C.R.C. 1964); 24" Elm ESE 34.83 feet, Power Pole WSW 68.19 feet, 12" Poplar WNW 73.30 feet.
- 8). 09-17-1973: Land Corner Recordation Certificate (Rec. 11-09-73, L2-P551), Ron Helsel, L.P.S. 18994 found a boat spike in C/L of pavement: nail and tag in S. side Power Pole West 42.62 feet, nail and tag in S. side Anchor Post East 34.16 feet, nail and tag in NW side 40" Oak N20°E 38.70 feet.
- 9). 09-17-1973: Certified Survey Map (Rec. 11-09-73, L1-P1011), Ron Helsel calls for the same monument and witnesses as Item 8 above. He also gives a distance of 2645.87 feet to I-13.
- 10). 12-28-1977: Certified Survey Map (Rec. 2-13-78, L3-P231), G. M. Young, L.P.S. 17640 notes "set PK Nail in C/L pavement per references recorded in Liber 2, Page 551; nail w/tag S. side P. P. West 42.62 feet, nail w/tag S. side Anchor Post East 34.16 feet, nail w/tag in NW side 40" Oak N20°E 38.70 feet." He also gives a distance of 2641.69 feet to I-11.
- 11). 08-28-1978: Certified Survey Map (Rec. 10-11-78, L3-P550), H. J. Oliver, L.P.S. 6354 gives the same monument and witnesses as Item 8 above.
- 12). 06-01-1987: Certified Survey Map (Rec. 3-10-89, L5-P1020), D. R. Lohr, L.P.S. 30090 notes "East 1/4 Cor. Sec. 34, T3N, R2W, L2, Pg. 551." He also gives a distance of 2645.74 feet to I-13.
- 13). 06-13-1989: Certified Survey Map (Rec. 4-20-90, L6-P124), L. A. Bryan, L.P.S. 25832 notes "found boat spike in C/L Aurelius Road; found nail and tag 12034 in S. side Power Pole West 42.62 feet, found nail and tag 12034 in S. side Anchor Post East 34.16 feet, found nail and tag 12034 in NW side 40" dead Oak N80°E 38.72 feet. He also gives distances of 2645.98 feet to I-13 and 2678.51 feet to J-12.

Recd No	34355
CRSR	9.00
HCSR	2.00
Total	11.00

LAND CORNER RECORDATION CERTIFICATE

Filing Requirement of Act 74, Mich. P.A. 1970

FILED

Nov 8 11 19 AM '94

REGISTER OF DEEDS

Dennis J. Johnson
INGHAM COUNTY, MICH.

Register of Deeds Stamp & File Number

INGHAM

(County)

Located In:

Corner Code ##

AURELIUS TOWNSHIP

T 2N R 2W

K-1

T R

T R

T R

T R

T R

T R

T R

T R

T R

T R

T R

T R

T R

T R

T R

T R

T R

T R

T R

T R

T R

T R

T R

T R

T R

T R

T R

T R

T R

T R

T R

T R

T R

T R

T R

T R

T R

T R

T R

T R

T R

T R

T R

T R

T R

T R

T R

T R

T R

T R

T R

T R

T R

T R

T R

T R

T R

T R

T R

T R

T R

T R

T R

T R

T R

T R

T R

T R

T R

T R

T R

T R

T R

T R

T R

T R

T R

T R

T R

T R

T R

T R

T R

T R

T R

T R

T R

T R

T R

T R

T R

T R

T R

T R

T R

T R

T R

T R

T R

T R

T R

T R

T R

T R

T R

T R

T R

T R

T R

T R

T R

T R

T R

T R

T R

T R

T R

T R

T R

T R

T R

T R

T R

T R

T R

T R

T R

T R

T R

T R

T R

T R

T R

T R

T R

T R

T R

T R

T R

T R

T R

T R

T R

T R

T R

T R

T R

T R

T R

T R

T R

T R

T R

T R

T R

T R

T R

T R

T R

T R

T R

T R

T R

T R

T R

T R

T R

T R

T R

T R

T R

T R

T R

T R

T R

T R

T R

T R

T R

T R

T R

T R

T R

T R

T R

T R

T R

T R

T R

T R

T R

T R

T R

T R

T R

T R

T R

T R

T R

T R

T R

T R

T R

T R

T R

T R

T R

T R

T R

T R

T R

T R

T R

T R

T R

T R

T R

T R

T R

T R

T R

T R

T R

T R

T R

T R

T R

T R

T R

T R

T R

T R

T R

T R

T R

T R

T R

T R

T R

T R

T R

T R

T R

T R

T R

T R

T R

T R

T R

T R

T R

T R

T R

T R

T R

T R

T R

T R

T R

T R

T R

T R

T R

T R

T R

T R

T R

T R

T R

T R

T R

T R

T R

T R

T R

T R

T R

T R

T R

T R

T R

T R

T R

T R

T R

T R

T R

T R

T R

T R

T R

T R

T R

T R

T R

T R

T R

T R

T R

T R

T R

T R

T R

T R

T R

T R

T R

T R

T R

T R

T R

T R

T R

T R

T R

T R

T R

T R

T R

T R

T R

T R

T R

T R

T R

T R

T R

T R

T R

T R

T R

T R

T R

T R

T R

T R

T R

T R

T R

T R

T R

T R

T R

T R

T R

T R

T R

T R

T R

T R

T R

T R

T R

T R

T R

T R

T R

T R

T R

T R

T R

T R

K-1 T2N R2W
PART A CONTINUED

2. ANSON JACKSON, CO. SURVEYOR, USED CORNER IN A SURVEY ON MAY 4, 1846, RECORDED IN VOL. 1, PAGE 106, CO. SURVEYOR RECORDS WITH SAME MARKER AND WITNESSES AS GLO (ITEM 1 ABOVE).

3. A.P. DRAKE CO. SURVEYOR USED CORNER IN A SURVEY ON APRIL 1, 1880, RECORDED IN VOL. 3 PAGE 169 CO. SURVEYORS RECORDS AS A STONE, BRICK AND CROCKERY.

4. LAVERNE HENDRYX, LS #3276, USED CORNER IN A SURVEY IN JUNE, 1978, RECORDED IN LIBER 3 OF SURVEYS, PAGE 449, WITH NO MENTION OF MON. OR WITNESSES.

5. RONNIE M. LESTER, LS #18998, RECORDED CORNER IN AUG. 1978, IN LIBER 4 OF CORNERS, PAGE 272. INGHAM COUNTY SURVEY AND REMONUMENTATION PROJECT EXCAVATED ON APRIL 26, 1978 AND FOUND PLOWPOINT IN CIRCLE OF BRICKS ON TOP OF STONES. ALL THIS WAS REPLACED WITH A 4"X 36" CONCRETE MONUMENT WITH 1/2" X 38" REROD WITH CAP #18998. FIVE WITNESSES ARE SHOWN:

NAIL AND TAG #18998 SOUTH SIDE 22" MAPLE, NE, 75.58'

NAIL AND TAG #18998 WEST SIDE 20" ELM, SE, 76.81'

NAIL AND TAG #12034 (FRED WHITE) NORTH SIDE 6" FENCE POST, NW, 33.41'

SE CORNER CONCRETE FOUNDATION OF PORCH, WNW, 87.47'

1/2" IRON (K-13, T3N, R2W) AS RECORDED IN LIBER 2, PAGE 161, EAST 3.31'

6. G. YOUNG, LS #17640, USED CORNER IN A SURVEY IN APRIL 1979 RECORDED IN LIBER 3 OF SURVEYS PAGE 845 WITH SAME MONUMENT AND WITNESSES AS IN ITEM #5.