

LAND CORNER RECORDATION CERTIFICATE
Filing Requirement of Act 74, Mich. P.A. 1970
DELHI TOWNSHIP

For corners in

INGHAM
(County)

Located In:

Corner Code #

1. Public Land Survey

T 3N R 2W

K-11

T R

T R

T R

2. Property Controlling
in Section

S T R

S T R

3. Miscellaneous
Property in SECTION.

S T R

S T R

Paula Johnson
INGHAM COUNTY
REGISTER OF DEEDS

RECORDED

L-11 P-5

CRNR 17.00

2003-066793

2003-066793

Page: 1 of 2

07/29/2003 08:12A

Register of Deeds Stamp & File Number

4. Lot No. , Recorded Plat

5. Private Claims

I, RON HELSEL, in A field survey on JUNE 4, 2003 do hereby state that under requirements of P.A. 74, Michigan P.A. of 1970, the corner points mentioned in lines 1 and 2 above were in conformance with regulations and rules therefore as required in the current manual of survey instructions of the United States Department of the Interior, Bureau of Land Management or by A decree of A Court of Law and for that the corner points mentioned in lines 3, 4 and 5 above were in conformance with the rules of the Michigan Board of Land Surveyors or by A Decree of A Court of Law; established, re-established, monumented, recovered, found as expressed below:

NOTE: Not more than 2 corners, all in the same town and range, may be recorded on this certificate.

A. Description of original monument and accessories and/or subsequent restoration:

ORIGINAL MONUMENT: POST SET, MAR. 1827, M. EVANS U.S. DEPUTY SURVEYOR BEECH 3", N88E, 8 LINKS; B. ASH 12", S61W, 18"

1) VOL. 2, P 47, MAR. 12, 1867, T.J. BROWN, CO. SURVEYOR. NO MONUMENT OR WITNESSES ON SURVEY. REC. A DISTANCE OF 39.90 LINKS TO K-12.

2) VOL. 2, P. 74, APRIL 7, 1869, T.J. BROWN, CO. SURVEYOR. "STONE AND STAKE SET FOR CORNER, TREES GONE." REC. A DISTANCE 39.94 CHAINS TO L-11.

3) I.C.R.C. GRID MAP CALLS FOR A 1" PIPE, STONE. ROAD SIGN N.W. 30.7'; 9" ELM, W.N.W. 100.5'; 16" ELM N.N.W. 29.0'.

4) P.A. 74 CORNER, LIBER 1, PAGE 449, APRIL 12, 1972, F. WHITE P.S. 12034. F

"FOUND T IRON FROM MSHD & INGHAM COUNTY ROAD COMM. RECORDS." 48" MAPLE, S80E, 95.70'; 12" ASH, S10W, 90.72'; TWIN MAPLE, N25W, 127.57'; 9" ELM STUMP, WNW, 100.5'; 16" ELM STUMP NNW, 68.3'

5) P.A. 132 SURVEY, LIBER 1, PAGE 232, APRIL 12, 1972, F. WHITE. SAME MONUMENT & WITNESSES AS ABOVE.

(CONTINUED ON BACK SIDE)

B. Description of corner evidence found and/or method applied in restoring or reestablishing corner:

FOUND THE "T" BAR AS DESCRIBED IN P.A. 74 CORNER LIBER 1, PAGE 449. EXCAVATED DOWN AND FOUND THE BAR WEDGED IN TO THE TOP OF A LARGE STONE., BROKE OFF THE TOP PORTION OF THE BAR IN AN ATTEMPT TO REMOVE IT. BASED ON THE I.C.R.C. WITNESS OF 100.5 FEET TO AN ELM STUMP W.N.W. IN THE P.A. 74 CORNER FORM OF ITEM 4 ABOVE ACCEPTED THE POSITION OF THE T-BAR AS FAITHFUL PERPETUATION OF THE CORNER. SET A 3/4" BY 12" PIPE WITH A STANDARD INGHAM COUNTY DISK AT THE POSITION OF THE BAR OVER TOP OF A VERY LARGE STONE, MORTARED IN POSITION WITH ASPHALT. RAISED STEEL MONUMENT BOX TO ROAD SURFACE..

C. Description of monument for corner and accessories established to perpetuate locating the position of the corner:

3/4" BY 12" PIPE AND STANDARD DISK AS DESCRIBED ABOVE. 3 FEET EAST OF CENTERLINE EDGAR ROAD & ON CENTERLINE OF HARPER ROAD.

FOUND NAIL & TAG #28414 (M.MAHIEU) WEST/SIDE OF POWER POLE, S05°E, 285.94 FEET

FOUND NAIL & TAG #25832 (L. BRYAN) SOUTHEAST/SIDE POWER POLE, N30°E, 43.22 FEET

FOUND NAIL & TAG #18998 (R. LESTER) EAST/SIDE 16" MAPLE, N05°W, 165.11 FEET

FOUND NAIL & TAG #18998 NORTH/SIDE 28" MAPLE, S80°E, 165.85 FEET

MEASURED WEST, 2658.62 FEET TO J-11

MEASURED SOUTH, 2647.64 FEET TO K-12



Signed by

Ron Helsel

Date

6-19-03

Surveyor's Michigan License No.

18994

K-10 DELHI TOWNSHIP, T3N, R2W CONTINUED

- 6) P.A. 132 SURVEY, LIBER 1, PAGES 408-409, AUG. 11, 1972 & RE-RECORDED IN LIBER 1, PAGES 813-814, JULY 19, 1973, O. BOSS P.S. 13574. "FOUND T-IRON" S80E, 95.70, 48" MAPLE; S10W, 90.72, 12" ASH; N25W, 127.57, TWIN MAPLE.
- 7) P.A. 132 SURVEY, LIBER 1, PAGE 684, APRIL 18, 1973 & RE-RECORDED IN LIBER 1, PAGE 747, MAY 29, 1973, F. WHITE. SAME MONUMENT AND WITNESSES AS ITEM 4 ABOVE.
- 8) P.A. 74 CORNER, LIBER 3, PAGE 45, MAR. 27, 1974, F. WHITE. MONUMENT & WITNESSES SAME AS ITEM 4 ABOVE.
- 9) P.A. 132 SURVEY, LIBER 2, PAGES 370-371, JUNE 5, 1975, O. BOSS. MONUMENT AND WITNESSES SAME AS ITEM 6 ABOVE.
- 10) P.A. 132 SURVEY, LIBER 2, PAGES 493-495, SEPT. 8, 1975, F. WHITE. CITES LIBER 3, PAGE 45 OF CORNERS ONLY.
- 11) P.A. 132 SURVEY, LIBER 4, PAGES 15-16, MAY 7, 1980, J. STEPHENS P.S. 16053. "1" IRON" WITNESSES SAME AS ITEM 4 ABOVE.
- 12) P.A. 132 SURVEY, LIBER 4, PAGES 55-56, JUNE 27, 1980, G. YOUNG P.S. 17640. SAME MONUMENT AND WITNESSES AS ITEM 4 ABOVE.
- 13) P.A. 132 SURVEY, LIBER 4, PAGE 866, AUG. 13, 1984, D. LOHR P.S. 39090. CITED ITEM 4 ONLY.
- 14) P.A. 132 SURVEY, LIBER 4, PAGES 1257-1258, FIELD DATED, FEB. 28, 1986. G. YOUNG P.S. 17640. SAME MONUMENT AND WITNESSES AS ITEM 4 ABOVE.
- 15) P.A. 132 SURVEY, LIBER 5, PAGES 1032-1033, APRIL 3, 1989, R. LESTER P.S. 18988. "FOUND T-IRON IN MONUMENT BOX. LIBER 3, PAGE 45."
FOUND NAIL & TAG IN WEST SIDE UTILITY POLE, 37° AZ., 43.3'
FOUND NAIL & TAG IN EAST SIDE FENCE CORNER POST, 150° AZ., 42.4'
SET NAIL & TAG IN EAST SIDE 15" DECIDUOUS TREE, 198° AZ., 90.9'
SET NAIL & TAG IN EAST SIDE 15" MAPLE, 356° AZ., 165.1'
- 16) P.A. 132 SURVEY, LIBER 5, PAGE 1234, DEC. 11, 1989, M. MAHIEU P.S. 28414. SAME MONUMENT & WITNESSES AS ITEM 4 ABOVE.
- 17) P.A. 132 SURVEY, LIBER 6, PAGES 170-172, MAY 21, 1990, R. LESTER. SAME MONUMENT & WITNESSES AS ITEM 15 ABOVE.
- 18) P.A. 132 SURVEY, LIBER 6, PAGES 927-928, FEB. 4, 1992, L. BRYAN P.S. 25832. "FOUND T-BAR IN MONUMENT BOX 3.5' EAST OF CENTERLINE OF EDGAR ROAD & 2.3' NORTH OF CENTERLINE OF HARPER ROAD."
FOUND NAIL & TAG #12034 NORTHWEST SIDE POWER POLE, N45°E, 43.26'
FOUND NAIL & TAG #18988 EAST SIDE 16" MAPLE, N25°W,, 165.25'
FOUND NAIL & TAG #18998 WEST SIDE 12" MAPLE, S20°W, 90.99'
FOUND NAIL & CAP #12034 NORTHEAST SIDE FENCE POST, N45°E, 42.45'
- 19) UNRECORDED SURVEY, DATED 8-16-99, M. MAHIEU, P.S. 28414. "T-BAR IN MONUMENT BOX 3.7' EAST OF CENTERLINE EDGAR ROAD, 3.5' NORTH OF CENTERLINE HARPER ROAD."
NAIL & TAG #28414 WEST SIDE POWER POLE, S5E, 285.95'
NAIL & TAG #25832 SOUTHEAST SIDE POWER POLE, N30E, 43.21'
NAIL & TAG #18998 EAST SIDE 15" MAPLE, N5W, 165.11'
NAIL & TAG #18998 NORTH SIDE 24" MAPLE, S80E, 165.86'



2003-066793

Page: 2 of 2

07/29/2003 08:12A

LAND CORNER RECORDATION CERTIFICATE
Filing Requirement of Act 74, Mich. P.A. 1970
DELHI TOWNSHIP

For corners in

INGHAM

(County)

Located In:

Corner Code #

1. Public Land Survey

T 3N R 2W

M-13

T R

T R

T R

2. Property Controlling
in Section

S T R

S T R

3. Miscellaneous
Property in SECTION.

S T R

S T R

Paula Johnson
INGHAM COUNTY
REGISTER OF DEEDS

RECORDED

L-11 P-7

CRNR 17.00

2003-066794



2003-066794
Page: 1 of 2

07/29/2003 08:12A

Register of Deeds Stamp & File Number

4. Lot No. , Recorded Plat

5. Private Claims

I, RON HELSEL, in A field survey on MAY 22, 2003 do hereby state that under requirements of P.A. 74, Michigan P.A. of 1970, the corner points mentioned in lines 1 and 2 above were in conformance with regulations and rules therefore as required in the current manual of survey instructions of the United States Department of the Interior, Bureau of Land Management or by A decree of A Court of Law and /or that the corner points mentioned in lines 3, 4 and 5 above were in conformance with the rules of the Michigan Board of Land Surveyors or by A Decree of A Court of Law; established, re-established, monumented, recovered, found as expressed below:

NOTE: Not more than 2 corners, all in the same town and range, may be recorded on this certificate.

A. Description of original monument and accessories and/or subsequent restoration:

ORIGINAL MONUMENT: POST SET BY JOHN MULLETT U.S. DEPUTY SURVEYOR, MAY, 1825. INT. WEST RANGE LINE 200 LINKS SOUTH OF TEMP. POST. HICKORY 9", S25E, 5 LINKS; ELM 8", N32W, 10 LINKS 85.12 CHAINS WEST FROM C-13.

1) VOL. 3, PAGE 84, NOV. 27, 1855, CO. SURVEYOR A. JACKSON CALLED FOR THE ORIGINAL BEARING TREES.

2) VOL. 2, PG. 100, JUNE 7, 1873, CO. SURVEYOR T.J. BROWN CALLED FOR A POST FROM WHICH A BEECH 11" BEARS N62-1/2E, 82-1/2 LINKS. RECORDED 39 CHAINS AND 75 LINKS TO A-12, T3N, R1W.

3) VOL. 2, PG. 190, APRIL 23, 1880, CO. SURVEYOR A.P. DRAKE CALLED FOR STONE, BRICK, & C. (NO WITNESSES)

4) I.C.R.C. GRID MAP CALLS FOR IRON, STONE, BRICK; U.S.G.S. BM, NW. 32.4'; 3" ELM NE. 32.0'; 5" ELM SE. 49.0' & A 20" HICKORY, SW. 122.2 FEET. (DATE UNKNOWN)

5) HARMONY ACRES, LIBER 24, PAGE 50, AUG. 12, 1963, CLYDE STEPHENS, P.S. REFERS TO THIS CORNER..

6) EL DORADO ESTATES, LIBER 27, PAGE 11, JULY 13, 1966, R. STEADMAN, P.S. 11370 REFERS TO THIS CORNER.

(CONTINUED ON BACK SIDE)

B. Description of corner evidence found and/or method applied in restoring or reestablishing corner:

FOUND A 3/4" MUSHROOMED AXLE SHAFT 12" BELOW SURFACE OF ROAD AT THE INTERSECTION OF HOWELL AND COLLEGE ROADS. EXCAVATED DOWN TO SURFACE OF A LARGE STONE AND PIECES OF BRICK UNDER THE AXLE. FOUND THE HICKORY TREE STILL STANDING, NOW 32" IN DIAMETER, AS CALLED FOR IN THE I.C.R.C. GRID MAP. ACCEPTED THE POSITION OF THE AXLE SHAFT AS A FAITHFUL PERPETUATION OF THE DRAKE CORNER. LEFT THE AXLE SHAFT IN POSITION AND RAISED TO SURFACE WITH A STANDARD INGHAM COUNTY 3/4" BY 24" FORM PIN AND ALUMINUM DISK STAMPED P.A. 345, P.S. 18994 IN A STEEL MONUMENT BOX.

C. Description of monument for corner and accessories established to perpetuate locating the position of the corner:

INGHAM CO. MONUMENT IN MON. BOX AS DESCRIBED ABOVE, AT THE C/L'S OF COLLEGE AND HOWELL ROADS.

FOUND NAIL & TAG #16053, J. STEPHENS P.S., (SOUTH/SIDE POWER POLE) SET NAIL & TAG #18994, 24" ABOVE, AZ. 56°, 50.30'

FOUND NAIL & TAG #16053, (SOUTH/SIDE POWER POLE) SET NAIL & TAG #18994, 12" ABOVE, AZ. 328°, 50.90 FEET

FOUND NAIL & SHINER, (NORTH/SIDE SERVICE POLE) SET NAIL & TAG #18994, 12" ABOVE, AZ. 227°, 44.18 FEET

SET NAIL & TAG NORTH/SIDE 32" HICKORY, BELOW AN OVER GROWN NAIL & TAG #18998, AZ. 246°, 121.40 FEET

SOUTHWEST CORNER OF BRICK CHURCH, AZ. 53°, 187.33 FEET

SOUTHEAST CORNER GARAGE FOUNDATION, AZ. 320°, 126.75 FEET

FOUND NAIL & TAG #18998 WEST/SIDE 40" OAK, AZ. 12°, 202.04 FEET

	A	B	C	D	E	F	G	H	I	J	K	L	M
1													
2	6		5		4		3		2		1		
3													
4	7		8		9		10		11		12		
5													
6	18		17		16		15		14		13		
7													
8	19		20		21		22		23		24		
9													
10	30		29		28		27		26		25		
11													
12	31		32		33		34		35		36		
13													

A-13, T3N, R1W, ALAIEDON TWP.

M-1, AURELIUS, T2N, R2W


A-1, T2N, R1W, VEVAY TWP.

Signed by

Surveyor's Michigan License No. 18994

Date

6-19-03



P.A. 345 INGHAM COUNTY
PEER APPROVED 6/17/2003 M

M-13 DELHI, T3N, R2W, CONTINUED

- 7) P.A. 74 CORNER, LIBER 1, PAGE 53 & P.A. SURVEY LIBER 1, PAGES 30-31, AUG. 3, 1971, G. LESTER, P.S. 17624. FOUND AND USED A BOAT SPIKE IN THE CENTERLINE OF INTERSECTION OF COLLEGE AND HOWELL ROADS.
NAIL & TAG SOUTHEAST SIDE OF POWER POLE SOUTHWEST, 44.44'
NAIL & TAG SOUTHWEST SIDE OF POWER POLE NORTHWEST, 50.88'
NAIL & TAG NORTHWEST SIDE OF POWER POLE NORTHEAST, 50.50'
- 8) P.A. 132 SURVEY LIBER 1, PAGES 456-459, OCT. 13, 1972, R. LESTER, P.S. 18998. MON. & WITNESSES SAME AS ABOVE.
- 9) P.A. 74 CORNER LIBER 2, PAGE 165, NOV. 28, 1972, F. WHITE P.S. 12034. FOUND BOAT SPIKE.
POWER POLE N33°00'W, 50.33'
ANCHOR POLE N48°30'E, 50.62'
ANCHOR POLE S47°00'W, 44.00'
- 10) PLAT OF ANGELL'S ACRES NO. 4, LIBER 33 OF PLATS, PAGES 16 & 17 AND PLAT OF ANGELL'S ACRES NO. 5, LIBER 33, PAGES 18 & 19, BOTH RECORDED ON JUNE 18, 1975, R. LESTER P.S. BOTH ARE TIED TO THE CORNER WITH A DISTANCE OF 2989.05 FEET TO B-13 OF ALAIEDON TOWNSHIP, T3N, R1W. G.L.O. 85.12 CHAINS (2977.92')
- 11) P.A. 132 SURVEY LIBER 2, PAGES 491-493, SEP. 8, 1975, F. WHITE. REFERS TO LIBER 2, PAGE 165 CORNER.
- 12) P.A. 132 SURVEY LIBER 2, PAGES 624-625, JAN. 27, 1976, R. LESTER. SAME MONUMENT & WITNESSES AS 7-A ABOVE.
- 13) P.A. 132 SURVEY, LIBER 2, PAGE 774, JUNE 30, 1976, R. HELSEL P.S. 18994. CALLS FOR BOAT SPIKE & SAME WITNESS AS A-8 ABOVE.
- 14) P.A. 132 SURVEY, LIBER 2, PAGE 782, JULY 6, 1976, F. WHITE. CALLS FOR SAME AS A-8 ABOVE.
- 15) P.A. 132 SURVEY, LIBER 2, PAGES 823-824, JULY 15, 1976, G. YOUNG P.S. 17640. CALLS FOR SAME AS A-8 ABOVE.
- 16) P.A. 132 SURVEY, LIBER 2, PAGE 1071, APRIL 29, 1977, G. YOUNG. CALLS LIBER 2, PAGE 165 CORNER.
- 17) P.A. 74 CORNER, LIBER 4, PAGE 215 AND P.A. 132 SURVEY, LIBER 3, PAGES 374-375, JUNE 20, 1978, G. YOUNG. MONUMENT, WITNESSED AS: NAIL & TAG SOUTHWEST SIDE 24" TREE, SOUTHEAST 73.88'; NAIL & TAG NORTH SIDE GUY POLE SOUTHWEST 44.02'; NAIL WITH TAG - POLARIS SOUTHWEST SIDE TELEPHONE POLE NORTHWEST 51.03'
- 18) P.A. 132 SURVEY, LIBER 3, PAGES 893-894, JUNE 21, 1979, G. YOUNG. TRANSPOSED LIBER OF SOUTH 1/4 COR. SECTION. 31, T3N, R1W. SAME WITNESSES AND MONUMENT OF 7-A ABOVE.
- 19) P.A. 132 SURVEY, LIBER 3, PAGES 1004-1007, AUG. 17, 1979, R. LESTER, SAME MONUMENT & WITNESSES AS 7-A ABOVE.
- 20) P.A. 132 SURVEY, LIBER 4, PAGES 217-220, FEB. 2, 1981, R. LESTER, SAME MON. & WITNESSES AS 7-A ABOVE.
- 21) P.A. 132 SURVEY, LIBER 6, PAGES 346-347, AUG. 17, 1990, M. MAHIEU P.S. 28414. NO DESCRIPTION OR WITNESSES.
- 22) P.A. 132 SURVEYS, LIBER 5, PAGE 7 & LIBER 5 PAGES 14-15, AUG. 11, 1986, F. WHITE. CITES LIBER 2, PAGE 165 OF A-8 ABOVE.
- 23) P.A. 132 SURVEYS, LIBER 5, PAGES 537-538, NOV. 23, 1986, F. WHITE. CITES LIBER 2, PAGE 165.
- 24) P.A. 132 SURVEY, LIBER 6, PAGES 346-347, AUG. 17, 1990, M. MAHIEU P.S. 28414. NO DESCRIPTION OR WITNESSES
- 25) P.A. 132 SURVEYS, LIBER 7, PAGES 121-122, AND 12-128, MAR. 25, 1994, R. LESTER. AXLE SHAFT IN MON. BOX. LIBER 4, PAGE 215. SOUTHEAST CORNER GARAGE FOUNDATION, 320° AZ., 126.75'
FOUND STEPHENS NAIL & TAG SOUTHWEST SIDE U. POLE, 326° AZ., 39.70'
FOUND STEPHENS NAIL & TAG SOUTH SIDE U. POLE, 54° AZ., 50.23 FEET
SET GALVANIZED NAIL & 1-1/4" BRASS TAG STAMPED "LS 18998 NORTH SIDE 18" SHAGBARK, 245° AZ., 121.40'
SET GALVANIZED NAIL & 1-1/4" BRASS TAG STAMPED "LS 18998 WEST SIDE 40" OAK, 12° AZ., 202.05'



2003-066794

Page: 2 of 2

07/29/2003 08:12A

For corners in

[County]

Corner Code #

T 3N R 2W

K-12

S_____ T_____ R_____
S_____ T_____ R_____

Paula Johnson
INGHAM COUNTY
REGISTER OF DEEDS

RECORDED

L-11 P-9

CRNR 17.00

2003-066795

2003-066795

Page: 1 of 2
07/29/2003 08:12A

Register of Deeds Stamp & File Number

S T R

Property in SECTION.


S _____ T _____ R _____

4. Lot No. _____, Recorded Plat

5. Private Claims

[illegible]

NORTHWEST CORNER FOUNDATION HOUSE #716, AZ. 140°, 195.75 FEET



Signed by

Surveyor'S Michigan License No. 18994

Date _____

6-19-03

FORM APPROVED BY MICHIGAN STATE BOARD OF PROFESSIONAL SURVEYORS, JAN. 28, 1971
REVISED MAY 14, 1976
REVISED JAN., 1983
REVISED OCT., 1995

P.A. 345 INGHAM COUNTY
PEER APPROVED 6/17/2003 *me*

K-12, DELHII TOWNSHIP T3N, R2W CONTINUED

- 5) P.A.132 SURVEY, LIBER 1, PAGES 408-409, AUG. 10, 1972 & RE-CORDED IN LIBER 1, PAGES 813-814, JULY 19, 1973 TO EMEND A LEGAL DESCRIPTION, O. BOSS P.S. 13574. SAME CORNER MONUMENT & WITNESSES AS ITEM 4 ABOVE.
- 6) P.A. 132 SURVEY, LIBER 1, PAGE 494, NOV. 28, 1972, & LIBER 2, PAGE 159 OF CORNERS, OF SAME DATE, F. WHITE P.S 12034. CALLED FOR A RR SPIKE . REC. A DISTANCE OF 2653.85 FEET TO K-13.
FENCE COR. POST, EAST, 20.93'
WOOD POST, N45°E, 38.65'
- 7) P.A. 132 SURVEY, LIBER 1, PAGE 683, APRIL 18, 1973, F. WHITE. MADE REFERENCE TO P.A. 74 CORNER LIBER 2, PAGE 159.
- 8) P.A. 132 SURVEY, LIBER 1, PAGE 769-770, JUNE 5, 1973, K.D. FLUKE, P.S. 18988. CALLED FOR SAME WITNESSES AS ITEM 6 ABOVE.
- 9) EILDORADO ESTATES NO.2, LIBER 32, PAGES 29-30 OF PLATS, APRIL 22, 1974, F. WHITE. SURVEYOR WHITE DOES NOT DESCRIBE MONUMENT OR WITNESS THE CORNER. RECORDED DISTANCES OF N00°41'38"E, 2647.35 FEET TO K-11 & S00°41'38"W, 2655.48 FEET TO K-13.
- 9) P.A. 132 SURVEY, LIBER 2, PAGES 157-158, NOV. 20., 1974, F. WHITE. CALLS FOR LIBER 2, PAGE 159 FOR CORNER.
- 10) P.A. 132 SURVEY, LIBER 2, PAGES 370-371, JULY 5, 1975, O. BOSS, SAME CORNER MONUMENT & WITNESSES AS ITEMS 4 7 5 ABOVE.
- 11) PA. 132 SURVEY, LIBER 2, PAGES 491-493, SEPT. 8, 1975, F. WHITE.. REFERENCE TO CORNER UNREADABLE..
- 12) P.A. 132 SURVEY, LIBER 3, PAGE 506, AUG. 29, 1978, R. HELSEL. CALLED FOR CORNER & WITNESSES AS ITEM 6 ABOVE.
- 13) P.A. 132 SURVEY, LIBER 4, PAGE 866, AUG. 13, 1984, D. LOHR, P.S. 30090. REFERRED TO LIBER 2, PAGE 159 ONLY.
- 14) PA. 132 SURVEY, LIBER 5, PAGES 1032, 1033, APRIL 3, 1989, R. LESTER P.S. 18998. CALLED FOR A RR SPIKE & GAVE WITNESSES AS:
SOUTHWEST CORNER GAR. FND. , HSE. 732, 86°AZ. 133.4'
CON. MON. 96°AZ. 59.7'
NORTHWEST CORNER HSE #724, 105°AZ. 137.5'
CENTERLINE 12"MAPLE 132° AZ. 109.3'
- 15) P.A. 132 SURVEY, LIBER 5, PAGES 1217-1218, NOV. 22, 1989, D. RICHARDSON, P.S. 31603. CALLED FOR A RR SPIKE & GAVE WITNESSES SAME AS ITEM 14 ABOVE. RECORDED A DISTANCE OF 2654.98 FEET TO K-11.
- 16) P.A. 132 SURVEY, LIBER 6, 170-172, MAY 21, 1990, R. LESTER. CALLED FOR SAME MONUMENT & WITNESSES AS ITEM 14 ABOVE.
- 17) UNRECORDED SURVEY, 8-16-99, M. MAHIEU P.S. 28414. CALLED FOR A RR SPIKE IN MONUMENT BOX 0.5' EAST OF CENTERLINE EDGAR ROAD.
SOUTHWEST CORNER GARAGE HSE., #732, N79°, 133.36'
NAIL & TAG #28414 N. SIDE 12" MAPLE, EAST, 75.05'
NORTHWEST CORNER HSE #716, S42°E, 195.75'
NAIL & TAG #28414, W. SIDE 21" CHERRY, S3°E, 380.83'



2003-066795

Page: 2 of 2

07/29/2003 08:12A

LAND CORNER RECORDATION CERTIFICATE
Filing Requirement of Act 74, Mich. P.A. 1970
DELHI TOWNSHIP

For corners in

INGHAM

(County)

Located In:

Corner Code #

1. Public Land Survey

T 3N R 2W
T 3N R 1W

M-12

A-12

2. Property Controlling
in Section

S T R
S T R

3. Miscellaneous
Property in SECTION.

S T R
S T R

4. Lot No. , Recorded Plat

5. Private Claims

I, RON HELSEL, in A field survey on JULY 29, 2003 do hereby state that under requirements of P.A. 74, Michigan P.A. of 1970, the corner points mentioned in lines 1 and 2 above were in conformance with regulations and rules therefore as required in the current manual of survey instructions of the United States Department of the Interior, Bureau of Land Management or by A decree of A Court of Law and /or that the corner points mentioned in lines 3, 4 and 5 above were in conformance with the rules of the Michigan Board of Land Surveyors or by A Decree of A Court of Law; established, re-established, monumented, recovered, found as expressed below:

NOTE: Not more than 2 corners, all in the same town and range, may be recorded on this certificate.

A. Description of original monument and accessories and/or subsequent restoration:
ORIGINAL MONUMENT: POST SET BY L. LYON, U.S. DEPUTY SURVEYOR, JAN. 1826. SUGAR 18", S33W, 33 LINKS; BEECH 18", N59W, 55-1/2 LINKS.

1) VOL. 2, PAGE 100, JUNE 7, 1873, CO. SURVEYOR T.J. BROWN CALLED FOR A STONE, NO WITNESSES, IN A SURVEY OF THE SOUTHWEST 1/4 OF SECTION 31 OF T3N, R1W. MEASUREMENT OF 39 CHAINS 78 LINKS TO M-13.(2625.48')

2) I.C.R.C. GRID MAP FOR DELHI TOWNSHIP CALLS FOR A BUGGY AXLE & BRICK. 24" OAK S.S.E, 120.0'; T.P. E.S.E., 24.9' & ANCH. POST, W. 24.6'. I.C.R.C. GRID MAP FOR ALAIEDON TOWNSHIP CALLS FOR A FORM PIN. MON. E. 50.0'; 1-1/2" IRON E. 33.06'; P.P. WEST 28.28' & N.E. COR. FOUND. S.W. 73.93'

3) P.A. 132 CORNER, LIBER 1, PAGE 51, AUG. 3, 1971, G. LESTER, P.S. 17624. "RECORDS OF I.C.R.C. SHOW RECORD OF A BUGGY AXLE WITH BRICK SURROUNDING IT DESIGNATING THE EAST 1/4 CORNER OF SECTION 36, T3N, R2W. FOUND TWO WITNESSES CALLED FOR AND FOUND AXLE 0.5' BELOW SURFACE OF THE ROAD." NAIL & TAG S.W./SIDE POWER POLE, S.E., 39.78' NAIL & TAG S.E./SIDE OF POWER POLE, S.W., 41.96' NAIL & TAG WEST/SIDE POWER POLE, NNW, 98.70'

(CONTINUED ON BACK SIDE)

B. Description of corner evidence found and/or method applied in restoring or reestablishing corner:

FOUND A 3/4" FORM PIN OVER TOP OF A 5/8" BUGGY AXLE AT THE POSITION IN COMMON WITH A-12 OF ALAIEDON AND M-12 OF DELHI TOWNSHIP. FURTHER EXCAVATION FOUND THE MARKERS SURROUNDED BY PIECES OF BRICK DOWN 2.5 FEET BELOW THE SURFACE OF THE ROAD. FOUND ALL 3 WITNESSES FROM P.A. 74 CORNER IN ITEM 3 ABOVE WHICH ARE IN ACCORD WITH THE WITNESSES FROM P.A.74 CORNER IN ITEM 7 ABOVE. THE FORM PIN WAS MUSHROOMED AND APPEARED TO BE A R.R. SPIKE. ACCEPTED THE POSITION OF THE FORM PIN AND AXLE AS THE FAITHFUL PERPETUATION OF THE CORNER AND SET A STANDARD INGHAM COUNTY 24' BY 3/4" IRON BAR AND DISK STAMPED P. 345, P.S. 18994 AT THIS POSITION.

C. Description of monument for corner and accessories established to perpetuate locating the position of the corner:

STANDARD INGHAM COUNTY MONUMENT AS DESCRIBED ABOVE IN A MONUMENT BOX, 3 FEET WEST OF THE CENTERLINE OF COLLEGE ROAD.

FOUND NAIL & TAG #18998 SOUTHEAST/SIDE POWER POLE, AZ. 226°, 41.88 FEET

FOUND NAIL & TAG #18994 NORTH/SIDE 12" CHERRY, AZ. 275°, 29.85 FEET

FOUND NAIL & TAG #18998 SOUTHWEST/SIDE POWER POLE, AZ. 352°, 98.70 FEET

SET NAIL & TAG 18994 SOUTH/SIDE 18" MAPLE, AZ. 66°, 59.97 FEET

FOUND NAIL & SHINER WEST/SIDE ANCHOR POLE, AZ. 153°, 39.42 FEET

NORTHEAST CORNER BRICK GARAGE, AZ. 257°, 158.15 FEET

SOUTHWEST CORNER HOUSE #754, AZ. 82°, 80.10 FEET



2003-076393


Page: 1 of 2

08/22/2003 11:22A

Register of Deeds Stamp & File Number

	A	B	C	D	E	F	G	H	I	J	K	L	M
1													
2	6		5		4		3		2		1		
3													
4	7		8		9		10		11		12		
5													
6	18		17		16		15		14		13		
7													
8	19		20		21		22		23		24		
9													
10	30		29		28		27		26		25		
11													
12	31		32		33		34		35		36		
13													

A-12, T3N, R1W ALAIEDON TWP.



Signed by

Ron Helsel

Date

Aug. 13, 2003

Surveyor'S Michigan License No.

18994

M-12 DELHI TOWNSHIP, T3N, R2W CONTINUED.

- 4) P.A. 132 SURVEY, LIBER 1, PAGES 30-31, AUG. 3, 1971, G. LESTER FOR A SURVEY IN THE SOUTHWEST 1/4 OF SECTION 31 OF ALAIEDON TOWNSHIP. WITNESSES SAME AS ITEM 3 ABOVE RECORDED A DISTANCE OF 2141.30 FEET TO M-13.
- 5) P.A. 132 SURVEY, LIBER 1, PAGES 197-198, FEB. 23, 1972, R. LESTER, P.S. 18998. CALLED FOR THE SAME WITNESSES AS ITEM 3 ABOVE.. RECORDED A DISTANCE OF 2646.11 FEET TO M-11.
- 6) P.A. 132 SURVEY, LIBER 1, PAGES 456-459, OCT. 13, 1972, R. LESTER IN A SURVEY IN THE SOUTHWEST 1/4 OF SECTION 31 ALAIEDON TOWNSHIP, CALLED FOR AN AXLE & WITNESSES, SAME AS ABOVE. RECORDED A DISTANCE OF 2641.30 FEET TO M-13.
- 7) P.A. 74 CORNER, LIBER 3, PAGE 348, SEPT. 8, 1975, F. WHITE, P.S. 12034. "FOUND R.R. SPIKE, NAIL & TAG SOUTHWEST/SIDE POWER POLE, SOUTHEAST, 39.78 FT.; NAIL & TAG SOUTHEAST/SIDE POWER POLE, SOUTHWEST, 41.96 FT.; NAIL & TAG WEST/SIDE POWER POLE, NNW, 98.73 FT.
- 8) P.A. 132 SURVEY, LIBER 2, PAGES 491-493, SEPT. 8, 1975, F. WHITE. CALLED FOR SAME WITNESSES AS ITEM 7 ABOVE.
- 9) P.A. 132 SURVEY, LIBER 2, PAGE 774, R. HELSEL P.S. 18994. CALLED FOR SAME WITNESSES AS ITEM 7 ABOVE.
- 10) P.A. 132 SURVEY, LIBER 2, PAGE 782, F. WHITE. CALLED SAME WITNESSES AS ITEM 7 ABOVE. RECORDED A DISTANCE OF 2641.00 FEET TO M-13.
- 11) P.A. 132 SURVEY, LIBER 2, PAGE 823-824, JULY, 15, 1976, G. YOUNG, P.S. 17640. "FOUND 1/2" IRON BAR 0.5 FEET UNDER ASPHALT AS RECORDED IN LIBER 3, PAGE 438." NAIL IN POWER POLE "N.W" 98.71'
NAIL IN POWER POLE "W.S.W." 41.92'
NAIL IN POWER POLE "E.S.E." 39.78'
- 12) P.A. 132 SURVEY, LIBER 2, PAGES 1064-1065, APRIL 22, 1977, A. WILLIAMS, P.S. 21275. REFERRED TO LIBER 3, PAGE 348 ONLY.
- 13) P.A. 132 SURVEY, LIBER 4, PAGES 217-220, FEB. 2, 1981, R. LESTER. CALLED FOR AXLE SHAFT & SAME WITNESSES AS ITEM 3 ABOVE.
- 14) P.A. 132 SURVEY, LIBER 5, PAGE 537-538, NOV. 23, 1988, F. WHITE. CALLED FOR LIBER 3, PAGE 346 ONLY.
- 15) P.A. 132 SURVEY, LIBER 6, PAGES 240-241, JULY 9, 1990, R. LESTER. CALLED FOR A 1" BAR IN A MONUMENT BOX RECORDED A DISTANCE OF 2644.65 FEET TO M-11.
FOUND NAIL & TAG IN S.W. SIDE UTILITY POLE, 148° AZ., 39.7'
FOUND NAIL & TAG IN S.E. SIDE UTILITY POLE, 223° AZ., 41.9'
FOUND NAIL & TAG IN WEST SIDE UTILITY POLE, 349° AZ., 98.9'
NORTHEAST CORNER BRICK GARAGE OF HOUSE #731, 255° AZ., 158.0'
- 16) P.A. 132 SURVEY, LIBER 7, PAGES 121-122 AND PAGES 125-128, MAR. 25, 1994, R. LESTER OF SURVEYS IN THE SOUTHWEST 1/4 OF SECTION 31, ALAIEDON TOWNSHIP. AXLE SHAFT IN MONUMENT BOX.
FOUND NAIL & TAG #17624 IN S.E. SIDE U. POLE, 224° AZ., 41.83'
FOUND NAIL & TAG #17624 IN WEST SIDE U. POLE, 152° AZ., 39.70'
SOUTHWEST CORNER HOUSE #754, 82° AZ., 80.10'
NORTHEAST CORNER BRICK GARAGE, 257° AZ., 158.15'
CENTERLINE 4" STEEL POST FOR SATELLITE DISH, 272° AZ., 115.61'
- 17) P.A. 132 SURVEY, LIBER 7, PAGES 404-404, NOV. 15, 1994, R. HELSEL. "FOUND AXLE SHAFT 0.5' BELOW SURFACE & 2 FEET WEST OF ROAD CENTERLINE."
FOUND NAIL & TAG NO. 17624 IN SOUTHWEST SIDE OF UTILITY POLE, SOUTHEAST 39.74'
FOUND NAIL & TAG NO. 17624 IN SOUTHEAST SIDE OF UTILITY POLE, SOUTHWEST, 41.87'
FOUND NAIL & TAG NO. 17624 IN WEST SIDE OF UTILITY POLE, NNW, 98.73'
SET NAIL & TAG NO. 18994 NORTH SIDE OF 12" CHERRY, WEST, 29.89'



2003-076393
Page: 2 of 2
08/22/2003 11:22A

LAND CORNER RECORDATION CERTIFICATE
Filing Requirement of Act 74, Mich. P.A. 1970
DELHI TOWNSHIP

For corners in

INGHAM

(County)

Located In:

Corner Code #



1. Public Land Survey

T 3N R 2W

K-13

T R

T R

T R

2. Property Controlling
in Section

S T R

S T R

3. Miscellaneous
Property in SECTION.

S T R

S T R

Paula Johnson
INGHAM COUNTY
REGISTER OF DEEDS

RECORDED

L-11 P-16

CRNR 17.00

2003-076394



2003-076394

Page: 1 of 2

08/22/2003 11:22A

Register of Deeds Stamp & File Number

4. Lot No. , Recorded Plat

5. Private Claims

I, RON HELSEL, in A field survey on JULY 29 & AUG. 9, 2003 do hereby state that under requirements of P.A. 74, Michigan P.A. of 1970, the corner points mentioned in lines 1 and 2 above were in conformance with regulations and rules therefore as required in the current manual of survey instructions of the United States Department of the Interior, Bureau of Land Management or by A decree of A Court of Law and /or that the corner points mentioned in lines 3, 4 and 5 above were in conformance with the rules of the Michigan Board of Land Surveyors or by A Decree of A Court of Law; established, re-established, monumented, recovered, found as expressed below:

NOTE: Not more than 2 corners, all in the same town and range, may be recorded on this certificate.

A. Description of original monument and accessories and/or subsequent restoration:
ORIGINAL MONUMENT: POST SET BY J. MULLETT, U.S. DEPUTY SURVEYOR, MAY, 1825.

SET 80.00 CHAINS. BEECH 18", N54E, 38 LINKS; BEECH 7", N82W, 17 LINKS.

K-1, T2N, R2W: POST SET BY H. PARKE, D.S., FEB. 1826. " INTERSECTED TOWN LINE 23 LINKS WEST OF POST." BEECH 24", S86-1/2E, 37 LINKS: BEECH 8", S42-1/2W, 43 LINKS.

1) DID NOT FIND ANY COUNTY SURVEYS REFERENCED TO THIS CORNER.

2) I.C.R.C. GRID MAP CALLS FOR A PLOW POINT, STONE & BRICK. WITNESSED AS 11" ELM, WEST 30.0'; S.E. COR. HOUSE, N.W., 92.9' & 8" OAK, NNW, 95.6'.

3) P.A. 74 CORNER, LIBER 2, PAGE 161, NOV. 28, 1972, F. WHITE, P.S. 12034. "SET 1/2" IRON BY PROPORTIONAL MEASUREMENT EAST & WEST AND FROM FENCES AND POSSESSION LINES NORTH AND SOUTH."

FENCE POST WEST, 36.67' (POST NOW GONE BUT FOUND CIRCLE OF STONE & OLD POST HOLE)

FENCE POST S75°00'W, 39.25' (GONE)

20" ASH, S25°00'E, 75.17' (FOUND A BASSWOOD AT THIS LOCATION)

(CONTINUED ON BACK SIDE)

B. Description of corner evidence found and/or method applied in restoring or reestablishing corner:

FOUND THE OAK & SOUTHEAST CORNER OF A HOUSE STILL FROM ITEM 2 ABOVE. THESE WITNESSES INTERSECT K-1 OF AURELIUS TOWNSHIP. SEARCHED THE AREA OF THE EXCAVATION BY SURVEYOR LESTER ITEM 11 ABOVE, PATCH IS STILL PRESENT, 15' EAST OF K-1 OF AURELIUS TOWNSHIP & FOUND NOTHING TO INDICATE A PREVIOUS CORNER. SEARCHED THE AREA OF THE WEST 1/16 LINE OF THE SOUTHWEST 1/4 OF SECTION 36 AND FOUND PIECES OF FENCE. MEASURED 1335' ± WEST TO K-13 AS PRESENTLY MONUMENTED AND EAST 1323' ± TO L-13. DEEMED THE MARKER AT K-13 DOES NOT REPRESENT THE CORRECT POSITION OF THE CORNER. DEEMED THE CORNER OBLITERATED AND SET AND STANDARD INGHAM COUNTY MONUMENT AT THE GOVERNMENT FALLING OF 15.18 FEET EAST OF K-1. ON LINE BETWEEN THE EXTENSION OF J-13 THRU K-1 OF AURELIUS TOWNSHIP AS BEING THE ONLY AVAILABLE EVIDENCE OF THE CORNER. EXCAVATION WAS 3.8 FEET DEEP. WEST, 2641.40 FEET TO J-13; EAST 2647.46 FEET TO L-13; WEST 5317.13 FEET TO L-13; EAST 5307.75 FEET TO M-13.

C. Description of monument for corner and accessories established to perpetuate locating the position of the corner:

STANDARD INGHAM COUNTY MONUMENT CONSISTING OF A 24" X 3/4" IRON ROD WITH A DISK STAMPED P.A. 345 IN A MONUMENT BOX 5 FEET SOUTH OF CENTERLINE HOWELL ROAD & 11 FEET EAST OF CENTERLINE OF EDGAR ROAD.

FOUND NAIL & TAG 28414 (M. MAHIEU) TOP OF WOOD ANCHOR POST, AZ. 153°, 36.88 FEET

SET NAIL & TAG NORTH/SIDE 14" PINE, AZ., 280°, 57.84 FEET

SET NAIL & TAG EAST/SIDE 30" MAPLE, AZ. 325°, 61.43 FEET

FOUND NAIL & TAG 28409 SOUTH/SIDE 50" OAK, AZ. 81°, 91.60 FEET

FOUND NAIL & TAG 28409 WEST/SIDE 38" BASSWOOD, AZ. 177°, 73.64 FEET

WEST 15.18 FEET TO K-1, AURELIUS TOWNSHIP, T2N, R2W

SEE BACK SIDE FOR WITNESSES OF THE CORNER MARKER AS PRESENTLY MONUMENTED AND NOW IS DEFINED AS A PROPERTY CONTROLLING CORNER.

Signed by

Ron Helsel

Date

Aug. 13, 2003

Surveyor's Michigan License No.

18994

K-13 DELHI TOWNSHIP T3N, R2W, CONTINUED

- 4) P.A. 132 SURVEY, LIBER 1, PAGE 494, NOV. 28, 1972, F. WHITE. MONUMENT & WITNESSED SAME AS ITEM ABOVE. RECORDED A DISTANCE OF 2654.35 FEET TO K-12
- 5) P.A. 132 SURVEY, LIBER 1, PAGE 683, APRIL 18, 1973, F. WHITE. REFERS TO LIBER 2, PAGE 161 OF CORNERS ONLY. RECORDED A DISTANCE OF 2655.48 FEET TO K-12
- 6) P.A. 132 SURVEYS, LIBER 1, PAGES 769-770, JUNE 5, 1973, J.D. FLUKE, P.S. 18988. WITNESSES SAME AS ITEM 3 ABOVE.
- 7) P.A. 132 SURVEY, LIBER 1, PAGES 1067-1068, JAN. 3, 1974, G. LESTER, P.S. 17624. WITNESSES SAME AS ITEM 3 ABOVE. RECORDED A DISTANCE OF 2660.00 FEET TO L-13
- 8) P.A. 132 SURVEY, LIBER 2, PAGE 157-158, NOV. 20, 1974, F. WHITE. REFERS TO LIBER 2, PAGE 161 OF CORNERS ONLY. RECORDED A DISTANCE OF 2654.35 FEET TO K-12
- 9) P.A. 132 SURVEY, LIBER 2, PAGES 491-493, SEPT. 8, 1975, F. WHITE. REFERS TO LIBER 2, PAGE 161 OF CORNERS ONLY. DISTANCE TIES TO SMALL TO READ.
- 10) P.A. 132 SURVEY, LIBER 3, PAGES 179-182, JAN. 3, 1978, R. LESTER, P.S. 18998. MONUMENT & WITNESSES SAME AS ITEM 3 ABOVE. RECORDED A DISTANCE OF 2660.00 FEET TO L-13
- 11) P.A. 74 CORNER (K-1, T2N, R2W), LIBER 4, PAGE 272, AUG. 11, 1978, R. LESTER. SECTION A: 'POST SET FOR CORNER IN ORIGINAL GOVERNMENT SURVEY, FEB. 1826 BY H. PARKE. CORNER REFERRED TO IN SUBSEQUENT SURVEYS BY A. JACKSON, SURVEYS DATED MAY, 1846 (V.1, P. 106) AND SEPT. 1846. CORNER IDENTIFIED AS STONE, BRICK AND TILE BY A.P. DRAKE, CO. SURVEYOR IN A SURVEY DATED APRIL 1, 1880 (V.3, P.169). EXCAVATED A 5' BY 10' HOLE TO AN AVERAGE DEPTH OF 3.0', CENTERED ON A FENCE LINE TO WEST & A POINT 5' WEST OF CENTERLINE OF EDGAR ROAD. FOUND A PLOW POINT 3' BELOW SURFACE OF ROAD IN A CIRCLE OF BRICKS..... ACCEPTED PLOW POINT AS CORNER DESCRIBED BY DRAKE. FALLING RECORDED TO BE 15.18' IN GLO. MEASURED $3.3 \pm'$ (EAST) TO IRON AS RECORDED IN L.2, P. 161."
- 12) P.A. 132 SURVEY, LIBER 3, PAGE 506, AUG. 29, 1978, R. HELSEL P.S. 18994. REFERS TO LIBER 2, PAGE 161 OF CORNERS ONLY. RECORDED A DISTANCE OF 2655.48 FEET TO K-12
- 13) P.A. 132 SURVEYS, LIBER 3, PAGES 515-516, AUG. 29, 1978, R. HELSEL. REFERS TO LIBER 2, PAGE 161 OF CORNERS ONLY. RECORDED A DISTANCE OF 2659.69 FEET TO L-13.
- 14) P.A. 132 SURVEY, LIBER 5, PAGES 1217-1218, NOV. 22, 1989, D. RICHARDSON P.S. 31603. REFERS TO LIBER 2, PAGE 161 OF CORNERS ONLY. RECORDED DISTANCES OF 2659.75 FEET TO L-13 & 2654.89 FEET TO K-12.

SECTION "C" CONTINUED: FOR PROPERTY CONTROLLING CORNER AS RECORDED IN LIBER 2, PAGE 161 AS K-13
FOUND 5/8" REBAR 3.26 FEET EAST OF K-1, AURELIUS TOWNSHIP
SET NAIL & TAG 18994 EAST/SIDE 30" MAPLE, AZ. 344°, 55.46 FEET
FOUND NAIL & TAG 28409 (R. ENGER) WEST/SIDE 38" BASSWOOD, AZ. 174°, 75.40 FEET
FOUND NAIL & TAG 28409 SOUTH/SIDE 50" OAK, AZ. 80°, 102.70 FEET
SET NAIL & TAG 18994 NORTH/SIDE 18" PINE, AZ. 291°, 46.03 FEET
FOUND NAIL & TAG 28414 (M. MAHIEU) TOP OF WOOD ANCHOR POST, AZ. 144°, 44.33 FEET

PART "C" (CONTINUED)

PROPERTY CONTROLLING CORNER AS RECORDED IN LIBER 2, PAGE 161, OF CORNERS
1/2" IRON BAR IN MONUMENT BOX 3.16' EAST & 1 FOOT NORTH OF K-1 AURELIUS TOWNSHIP, T2N, R2W
FOUND NAIL & TAG 28409 WEST/SIDE 38" BASSWOOD, AZ. 174°, 75.40 FEET
SET NAIL & TAG 18994, EAST/SIDE 30" MAPLE, AZ. 344°, 55.46 FEET
SET NAIL & TAG 18994, NORTH/SIDE 14" PINE, AZ. 46.03 FEET
FOUND NAIL & TAG 28409, SOUTH/SIDE 50" OAK, AZ. 80°, 102.70 FEET
FOUND NAIL & TAG 28414, TOP OF WOOD ANCHOR POST, AZ. 144°, 44.33 FEET
WEST 3.26 FEET TO K-1 AURELIUS TOWNSHIP, T2N, R2W
EAST 11.92 FEET TO K-13



2003-076394
Page: 2 of 2
08/22/2003 11:22A

LAND CORNER RECORDATION CERTIFICATE
Filing Requirement of Act 74, Mich. P.A. 1970
DELHI TOWNSHIP

For corners in

INGHAM
(County)

Located In:

Corner Code #

1. Public Land Survey

T 3N R 2W
T 2N R 2W.

2. Property Controlling
in Section

S T R
S T R

3. Miscellaneous
Property in SECTION.

S T R
S T R

4. Lot No. , Recorded Plat

5. Private Claims



Register of Deeds Stamp & File Number

I, RON HELSEL, in A field survey on JULY 29, 2003 do hereby state that under requirements of P.A. 74, Michigan P.A. of 1970, the corner points mentioned in lines 1 and 2 above were in conformance with regulations and rules therefore as required in the current manual of survey instructions of the United States Department of the Interior, Bureau of Land Management or by A decree of A Court of Law and /or that the corner points mentioned in lines 3, 4 and 5 above were in conformance with the rules of the Michigan Board of Land Surveyors or by A Decree of A Court of Law; established, re-established, monumented, recovered, found as expressed below:

NOTE: Not more than 2 corners, all in the same town and range, may be recorded on this certificate.

A. Description of original monument and accessories and/or subsequent restoration:
ORIGINAL MONUMENT POST SET BY J. MULLETT, U.S. DEPUTY SURVEYOR, MAY, 1825. SET 40.00 CHAINS; IRON WOOD 5", N46E, 5 LINKS; BEECH 8" N85W, 22 LINKS. MARGIN NOTE IN INGHAM COUNTY COPY OF GLO NOTES CALLED FOR NEW WITNESSES OF W. OAK 5" N75W, 96 LINKS & W. OAK 5" N42-1/3W, 113 LINKS.

1) VOL. 2, PAGE 190, APRIL 1, 1880, A.P. DRAKE CO. SURVEYOR, IN A SURVEY OF THE NORTHWEST 1/4 OF SECTION 1, AURELIUS TOWNSHIP, T2N, R2W. HE CALLED FOR A STONE & BRICK & C. (CROCKERY) FOR THE NORTH 1/4 CORNER OF THE SECTION. RECORDED A DISTANCE OF 40.39 CHAINS TO L-1 (2665.74 FEET) NO WITNESSES WERE GIVEN OR REFERENCE TO THE STANDARD LINE.
2) P.A. 74 CORNER LIBER 2, PAGE 163, NOV. 28, 1972, F. WHITE P.S. 12034. "FOUND 3/4" PIPE" POWER POLE, N71°00'E, 59.35'; 6" MAPLE, S58°30'W, 42.28'; 24" WALNUT SOUTH, 32.68'.

CONTINUED ON BACK SIDE)

B. Description of corner evidence found and/or method applied in restoring or reestablishing corner:
FOUND A MANGLED 1/2" REBAR OVER THE TOP OF A 3/4" BY 24" PIPE 18" BELOW ROAD SURFACE, IN THE CENTERLINE OF HOWELL ROAD. EXCAVATED THROUGH THE SAND AND GRAVEL 2.5 FEET DOWN TO THE CLAY ROAD BED. DID NOT FIND ANY EVIDENCE OF A STONE OR BRICK CALLED FOR BY CO. SURVEYOR DRAKE. MEASURED WEST 2662.62 FT TO K-1 WHICH IS IN CLOSE ACCORD WITH DRAKE'S 2665.74 FEET. MEASURED WEST, 2659.39 FEET TO K-13. MEASURED EAST, 2660.29 FEET TO M-13. DEEMED THE 3/4" PIPE TO OCCUPY THE POSITION IN COMMON FOR L-13 OF DELHI TOWNSHIP AND L-1 OF AURELIUS TOWNSHIP, FROM THE BEST AVAILABLE EVIDENCE. REPLACED THE PIPE AND SET A STANDARD 3/4" X 24" IRON BAR AND INGHAM COUNTY DISK STAMPED P.A. 345, P.S. 18994 IN A STEEL MONUMENT BOX.

C. Description of monument for corner and accessories established to perpetuate locating the position of the corner:
STANDARD INGHAM COUNTY MONUMENT AS DESCRIBED ABOVE, IN MONUMENT BOX, OPPOSITE FENCE TO THE SOUTH & ON CENTERLINE OF HOWELL ROAD.

SET NAIL & TAG 18994 ON SOUTH/SIDE OF 10" PINE, AZ. 80°, 72.51 FEET
SOUTHWEST ANCHOR BOLT OF CONCRETE LIGHT PEDESTAL, AZ. 53°, 37.45 FEET
SOUTHEAST ANCHOR BOLT OF CONCRETE LIGHT PEDESTAL, AZ. 305°, 61.23 FEET
FOUND NAIL & TAG #25832 (L. BRYAN), EAST/SIDE 30" WALNUT, AZ. 178°, 32.60 FEET
SET NAIL & TAG NORTH/SIDE OF 20" MAPLE, AZ. 122°, 96.18 FEET
SOUTH, 33.05 FEET TO BAR & CAP #3276 (L. HENDRYX)
WEST, 2659.39 FEET TO PROPERTY CONTROLLING CORNER, AS RECORDED IN LIBER 2, PAGE 161 OF CORNERS
EAST, 2660.29 FEET TO M-13
WEST, 2647.46 FEET TO K-13

	A	B	C	D	E	F	G	H	I	J	K	L	M
1													
2		6		5		4		3		2		1	
3													
4		7		8		9		10		11		12	
5													
6		18		17		16		15		14		13	
7													
8		19		20		21		22		23		24	
9													
10		30		29		28		27		26		25	
11													
12		31		32		33		34		35		36	
13													

L-1, T2N, R2W, AURELIUSTWP.



2003-076395

Page: 1 of 2

08/22/2003 11:22A

Signed by

Ron Helsel

Surveyor's Michigan License No.

18994


Date

Aug 13, 2003

P.A. 345 INGHAM COUNTY
PEER APPROVED 08/09/2003 *M*

L-13 DELHI TOWNSHIP , T3N, R2W CONTINUED.

- 3) P.A. 132 SURVEY, LIBER 2, PAGES 1067-1068, JAN. 3, 1974, G. LESTER P.S. 17624. "FOUND 3/4" PIPE" WITNESSES SAME AS ABOVE. RECORDED A DISTANCE OF 2660.00 FEET TO K-13.
- 4) P.A. 132 SURVEY, LIBER 2, PAGES 491-493, SEPT. 8, 1975, F. WHITE. CITED LIBER 2, PAGE 163 CORNER ONLY. PRINT TO SMALL TO READ ANY DIMENSIONS ON MAP.
- 5) P.A. 132 SURVEY, LIBER 3, PAGE 179-182, JAN. 3, 1978, R. LESTER P.S. 18998. CALLED FOR A 3/4" PIPE AND SAME WITNESSES AS ITEM 2 ABOVE. RECORDED DISTANCE OF 2660.00 FEET TO K-13.
- 6) P. A 74 CORNER FOR T2N, R2W, LIBER 4, PAGE 184 FIELD DATED OCT. 10, 1972 AND RECORDED APRIL 25, 1978, L. HENDRYX P.S. 3276. "FOUND 3/4" GAS PIPE"
NAIL & TAG SOUTHEAST SIDE PP, N60E, 59.38'
NAIL & TAG E SIDE 20" WALNUT, S. 32.73'
NAIL & TAG NORTHWEST SIDE 6" TWIN POPLAR, S45W, 44.71'
- 7) P.A. 132 SURVEYS, LIBER 3, PAGES 449-450, JULY 26, 1978, L. HENDRYX P.S. 3276, IN SURVEYS IN THE NORTHWEST 1/4 OF SECTION 1, T2N, R2W. CORNER NOT IDENTIFIED, NOR WITNESSES SHOWN TO K-1 OR L-1.
- 8) P.A. 74 CORNER FOR T2N, R2W, LIBER 4, PAGE 215, JUNE 20, 1978, G. YOUNG P.S. 17640. "FOUND 3/4" PIPE UNDER ASPHALT PAVEMENT @ CENTERLINE NICHOLS ROAD (HOWELL ROAD) AND ON FENCE R.O.W. FROM SOUTH-NORTH 1/4 CORNER."
FOUND NAIL WITH TAG N SIDE DOUBLE 15" WALNUT, SOUTHWEST 44.73'
FOUND NAIL WITH TAG S SIDE 36" APPLE, ENE, 149.92'
FOUND NAIL WITH TAG #12034 E SIDE 24" WALNUT, SOUTH, 32.72'
FOUND CAPPED IRON #3276 IN FENCE ROW SOUTH, 33.05'
- 9) P.A. 132 SURVEY, LIBER 3, PAGES 374-375, JUNE 20, 1978, G. YOUNG. SAME WITNESSES AS ITEM 8 ABOVE.
- 10) P.A. 132 SURVEY, LIBER 3, PAGES 515-516, AUG. 29, 1978, R. HELSEL P.S. 18994. LIBER 2, PAGE 163 OF CORNER CITED.
- 11) P.A. 132 SURVEY, LIBER 5, PAGES 13-15, AUG. 11, 1986, F. WHITE. LIBER 2, PAGE 163 OF CORNERS CITED.
- 12) P.A. 132 SURVEY, LIBER 6, PAGES 1217-1218, NOV. 22, 1989, D. RICHARDSON P.S. 31603. "FOUND 3/4" PIPE IN CENTERLINE HOWELL ROAD ON FENCE LINE TO SOUTH." RECORDED A DISTANCE OF 2659.75 FEET TO K-13.
NAIL & TAG 12034 ON SOUTHEAST SIDE UTILITY POLE, N70E, 59.33'
NAIL & TAG EAST SIDE 24" WALNUT, SOUTH 32 56'
NAIL & TAG NORTH SIDE 6" HICKORY, S60°W, 42.21'
- 13) P.A. 132 SURVEY, LIBER 6, PAGE 346-347, AUG. 17, 1990, M. MAHIEU P.S. 28414, IN A SURVEY OF THE NORTHEAST 1/4 OF SECTION 1, T2N, R2W. CORNER NOT IDENTIFIED OR WITNESSED. RECORDED A DISTANCE OF 2659.84 FEET TO M-13.
- 14) P.A. 132 SURVEY, LIBER 7, PAGES 20-21, OCT. 15, 1993, R. HELSEL, IN A SURVEY OF THE NORTHWEST 1/4 OF SECTION 1, T2N, R2W. SAME WITNESSES & MONUMENT AS ITEM 8 ABOVE.
RECORDED A DISTANCE OF 2663.08 FEET TO K-1.
- 15) P.A. 132 SURVEY, LIBER 7, PAGES 535-537, MAR. 6, 1995, R. HELSEL, IN A SURVEY OF THE NORTHWEST 1/4 OF SECTION 1, T2N, R2W. SAME MONUMENT & WITNESSES AS ITEM 8 ABOVE.
RECORDED A DISTANCE OF 2663.08 FEET TO K-1.



2003-076395
Page: 2 of 2
08/22/2003 11:22A

LAND CORNER RECORDATION CERTIFICATE
Filing Requirement of Act 74, Mich. P.A. 1970
DELHI TOWNSHIP

For corners in

INGHAM

(County)

Located In:

Corner Code #

1. Public Land Survey

T 3N R 2W

L-11

T R

T R

T R

2. Property Controlling
in Section

S T R

S T R

3. Miscellaneous
Property in SECTION.

S T R

S T R

4. Lot No. , Recorded Plat

5. Private Claims

I, RON HELSEL, in A field survey on AUG. 9, 2003 do hereby state that under requirements of P.A. 74, Michigan P.A. of 1970, the corner points mentioned in lines 1 and 2 above were in conformance with regulations and rules therefore as required in the current manual of survey instructions of the United States Department of the Interior, Bureau of Land Management or by A decree of A Court of Law and /or that the corner points mentioned in lines 3, 4 and 5 above were in conformance with the rules of the Michigan Board of Land Surveyors or by A Decree of A Court of Law; established, re-established, monumented, recovered, found as expressed below:

NOTE: Not more than 2 corners, all in the same town and range, may be recorded on this certificate.

A. Description of original monument and accessories and/or subsequent restoration:
ORIGINAL MONUMENT: POST SET BY MUSGROVE EVANS, U.S. DEPUTY SURVEYOR, DEC. 1826. SET POST AT AVERAGE DISTANCE 39.89 CHAINS. BEECH 16" S42-1/2E, 19 LINKS; ELM 10" N42W, 15 LINKS. ADDED IN NOTES: (4" W.OAK, S23E, 51-1/2 LINKS)

- 1) VOL. 1, PG. 332, JAN. 10, 1854, A. JACKSON, CO. SURVEYOR. CITED ORIGINAL GLO WITNESSES.
- 2) VOL. 1, PG. 333, JAN. 11, 1854, A. JACKSON, CO. SURVEYOR. CITED ORIGINAL GLO WITNESSES. REC. 156 RODS 21 LINKS TO M-11 (2587.86 FEET) REC. 159 RODS 14 LINKS TO L-10 (2632.74 FEET)
- 3) VOL. 2, PG. 49, MAR. 22, 1867, T.J. BROWN, CO. SURVEYOR. DID NOT IDENTIFY THE CORNER MARKER. "ORIGINAL BEARING TREES GONE." W. OAK 4", S23E, 51-1/2 LINKS. REC. 39.88 CHAINS TO M-11 (2632.08 FEET)
- 4) VOL. 2, PG. 74, MAR. 1, 1870, T.J. BROWN, CO. SURVEYOR. CALLED FOR PAST WITH W. OAK FROM ABOVE STILL STANDING. REC. 39.94 CHAINS TO K-11 (2636.04 FEET) & 39.83 CHAINS TO L-12 (2628.78 FEET).
- 5) VOL. 2, PG. 145 (A.P. DRAKE CIRCA 1877) NO CORNER WITNESSES SURVEY APPEARS TO BE INCOMPLETE.

(CONTINUED ON BACK SIDE)

B. Description of corner evidence found and/or method applied in restoring or reestablishing corner:
FOUND A 1" BY 30" STEEL DRIVE SHAFT 2.8 FEET SOUTH OF THE CENTERLINE OF HARPER ROAD ON AN APPARENT OCCUPATION LINE TO THE SOUTH. FOUND ALL THE WITNESSES DESCRIBED IN ITEMS 18 & 19 STILL INTACT. EXCAVATED DOWN TO BOTTOM OF DRIVE SHAFT AND FOUND A HORIZONTAL BLUE POINTED STONE. ALMOST UNDER THE SHAFT. ACCEPTED THE POSITION OF THE DRIVE SHAFT AS THE FAITHFUL PERPETUATION OF THE CORNER. REPLACED THE SHAFT WITH A STANDARD INGHAM COUNTY MONUMENT DESCRIBED AS A 3/4" BY 24" IRON PIN WITH AN ALUMINUM DISK STAMPED P.A. 345, P.S. 18994 IN A STEEL MONUMENT BOX.

C. Description of monument for corner and accessories established to perpetuate locating the position of the corner:
INGHAM COUNTY MONUMENT AS DESCRIBED ABOVE, 2.8 FEET SOUTH OF THE CENTERLINE OF HARPER ROAD.
NAIL & TAG 25598, (J. KAPELCZAK) SOUTH/SIDE POWER POLE, AZ. 289°, 114.47 FEET
NAIL & TAG 18998, EAST/SIDE POWER POLE, AZ. 32°, 30.83 FEET
P.K. NAIL & SHINER, EAST/SIDE POWER POLE, AZ. 188°, 32.20 FEET
NORTHEAST CORNER BRICK BUILDING #3701, AZ. 205°, 77.28 FEET
NORTHWEST CORNER BRICK BUILDING #3701, AZ. 220°, 90.79 FEET
SOUTHWEST CORNER BLOCK BUILDING, AZ. 27°, 70.69 FEET
SOUTHEAST CORNER OF FRAME BUILDING, AZ. 75°, 112.58 FEET



Signed by


Surveyor's Michigan License No. 18994

Date

Oct 1, 2003

L-11 DELHI TOWNSHIP, T3N, R2W, CONTINUED.

- 6) INGHAM COUNTY ROAD COMM. GRID MAP CALLS FOR A 30" DRIVE SHAFT DATE UNKNOWN.
ANCHOR POST SOUTH, 29.0'
9" ELM WNW, 100.5'
16" ELM NNW, 68.0'
- 10) P.A. 74 CORNER, LIBER 1, PAGE 349, FEB. 16, 1972, (FIELD DATED DEC. 16, 1972), R. LESTER, P.S. 18998. "FOUND 1" BAR 2.7 FEET SOUTH OF CENTERLINE HARPER ROAD ON OLD TREE LINE NORTH."
NAIL & TAG EAST/SIDE OF POWER POLE, NNE, 31.04'
NAIL & TAG NORTH/SIDE OF 10" BOX ELDER, SOUTHEAST, 38.15'
NAIL & TAG EAST/SIDE OF 8" BOX ELDER, NORTH, 43.05'
- 11) P.A. 132 SURVEY, LIBER 1, PAGES 168-170, DEC. 20, 1971, R. LESTER. SAME WITNESSES AS ITEM 10 ABOVE.
RECORDED 2630.25 FEET TO M-11
- 12) P.A. 132 SURVEY, LIBER 1, PAGES 371-373, AUG. 7, 1972, R. LESTER.. SAME WITNESSES AS ITEM 10 ABOVE.
RECORDED 2630.25 FEET TO M-11
- 13) P.A. 132 SURVEY, LIBER 2, PAGES 72-73, AUG. 26, 1974, R. LESTER.
NAIL & TAG IN EAST/SIDE OF POWER POLE, NNE, 31.04'
NAIL & TAG IN NORTH/SIDE OF 15" MULBERRY, SOUTHEAST, 38.15'
SOUTHWEST CORNER OF CONCRETE PAD, NORTHWEST, 38.67'
RECORDED 2630.25 FEET TO M-11
- 14) P.A. 132 SURVEY, LIBER 2, PAGE 410, JULY 29, 1975, R. STEADMAN, P.S. 11370. SAME CORNER & WITNESSES AS ITEM 10 ABOVE.
- 15) P.A. 132 SURVEY, LIBER 2, PAGES 1161-1167, JULY 6, 1977, R. LESTER. SAME WITNESSES AS ITEM 13 ABOVE.
- 16) P.A. 132 SURVEY, LIBER 3, PAGES 1128-1129, JUNE 28, 1980, G. YOUNG, P.S. 17640. CORNER & WITNESSES SAME AS ITEM 10 ABOVE.
- 17) P.A. 132 SURVEY, LIBER 4, PAGE 866, AUG. 13, 1984, D. LOHR, P.S. 30090. LIBER 1, PAGE 349 CITED, ONLY.
- 18) P.A. 132 SURVEY, LIBER 5, PAGES 1079-1080, JUNE 28, 1989, R. LESTER. "1" BAR LIBER 1, PAGE 349."
NAIL & TAG #18998 ON SOUTHEAST/SIDE UTILITY POLE, 30° AZ., 31.0'
SOUTHEAST CORNER FRAME BUILDING, 75° AZ., 112.6'
NORTHEAST CORNER BRICK BUILDING, 204° AZ., 77.3'
NORTHWEST CORNER BRICK BUILDING, 223° AZ., 90.8'
- 19) P.A. 132 SURVEY, LIBER 7, PAGES 936-937, NOV. 22, 1996, M. MAHIEU, P.S. 28414 "FOUND 1' IRON BAR"
T&N #18998 SE. SIDE UTIL. POLE, N30°E, 30.90'
T&PK. NAIL E. SIDE UTIL. POLE, S10°W, 36.22'
NE. CORNER BRICK HSE., S20W 77.30'
NW. CORNER BRICK HSE., S45°W 90.79'
RECORDED 2649.06 FEET TO L-10



LAND CORNER RECORDATION CERTIFICATE
Filing Requirement of Act 74, Mich. P.A. 1970
DELHI TOWNSHIP

For corners in

INGHAM
(County)

Located In:

Corner Code #

1. Public Land Survey

T 3N R 2W

L-12

2. Property Controlling
in Section

S T R
S T R

3. Miscellaneous
Property in SECTION.

S T R
S T R

4. Lot No. , Recorded Plat

5. Private Claims

I, RON HELSEL, in A field survey on AUG. 7, 2003 do hereby state that under requirements of P.A. 74, Michigan P.A. of 1970, the corner points mentioned in lines 1 and 2 above were in conformance with regulations and rules therefore as required in the current manual of survey instructions of the United States Department of the Interior, Bureau of Land Management or by A decree of A Court of Law and /or that the corner points mentioned in lines 3, 4 and 5 above were in conformance with the rules of the Michigan Board of Land Surveyors or by A Decree of A Court of Law; established, re-established, monumented, recovered, found as expressed below:

NOTE: Not more than 2 corners, all in the same town and range, may be recorded on this certificate.

A. Description of original monument and accessories and/or subsequent restoration:
CORNER NOT SET IN ORIGINAL GOVERNMENT SURVEY

1) VOL. 2, PAGE 49, OCT. 10, 1868, CO. SURVEYOR T.J. BROWN. NO MONUMENT OR WITNESSES WERE GIVEN. RECORDED 39 CHAINS 85 LINKS (2630.10) TO L-11.

2) VOL. 2, PAGE 74, APRIL 7, 1869, CO. SURVEYOR T.J. BROWN. CALLED FOR A POST, WITNESSED BY SUGAR 18", S89-3/4E, 27-1/2 LINKS & SUGAR 20", N37-1/2E, 30-1/2 LINKS.

3) P.A. 132 SURVEY, LIBER 2, PAGES 491-493, SEPT. 8, 1975, F. WHITE, P.S. 12034. "SET 1/2" IRON AND CAP AT BASE OF ANCHOR POST."

EAST 10.20' 15" MAPLE

SOUTH, 16.35' 18" OAK

S85W, 13.77' 6" MAPLE

RECORDED 2640.31 FEET TO M-12.

(CONTINUED ON BACK SIDE)

B. Description of corner evidence found and/or method applied in restoring or reestablishing corner:

FOUND A 1/2" IRON BAR IN AN EAST-WEST FENCE LINE WITH A DOWNED FENCE TO THE NORTH. FOUND AN ASH WHICH IS DESCRIBED AS A MAPLE, & OAK STILL STANDING FROM ITEM 3 ABOVE. FOUND THE BASSWOOD, MAPLE AND AN ASH, WHICH WAS DESCRIBED AS AN ELM, STILL STANDING FROM ITEM 4 ABOVE. FOUND THE HICKORY FROM ITEM 6 ABOVE. EXCAVATED AROUND THE 1/2" BAR DOWN 2.5 FEET INTO A CIRCLE OF FIELD STONES. HIT THE ROTTED REMAINS OF AN OLD POST. ACCEPTED THE REMAINS OF THE POST AND 1/2" BAR AS THE PERPETUATION OF THE CORNER POST SET BY T.J. BROWN IN VOL. 2, PAGES 49 & 74 ABOVE. REPLACE THE BAR WITH A STANDARD INGHAM COUNTY MONUMENT CONSISTING OF A 3/4" BY 24" IRON BAR WITH AN ALUMINUM DISK STAMPED P.A. 345, P.S. 18994.

C. Description of monument for corner and accessories established to perpetuate locating the position of the corner:

INGHAM COUNTY MONUMENT AS DESCRIBED ABOVE AT THE INTERSECTION OF FENCE LINES NORTH, WEST AND EAST.

SET NAIL & TAG 18994 SOUTH/SIDE 24" BASSWOOD, AZ. 95°, 2.65 FEET

FOUND NAIL & TAG 17640, SOUTH/SIDE 20" ASH, EAST, 10.30 FEET

SET NAIL & TAG 18994 WEST/SIDE 28" BEECH, AZ. 25°, 10.40 FEET

SET NAIL & TAG 18994 EAST/SIDE TWIN OAK (10"-4"), AZ. 195°, 16.30 FEET

SET NAIL & TAG 18994 SOUTH/SIDE 12" HICKORY, AZ. 264°, 13.92 FEET



Signed by

Ron Helsel


Date Oct. 1, 2003

Surveyor'S Michigan License No.

18994

L-12 DELHI TOWNSHIP, T3N, R2W, CONTINUED

- 4) P.A. 74 CORNER, LIBER 6, PAGE 9, JAN. 28, 1980, G. YOUNG, P.S. 17640. "FOUND IRON WITH CAP NO. 12034 AT INTERSECTION OF FENCE LINES NORTH, EAST AND WEST."
SET NAIL & CAP 18" BASSWOOD, 2.65' EAST
SET NAIL & CAP 18" ELM, 10.30' EAST
SET NAIL & CAP 6' OAK, 16.3' SOUTH
- 5) P.A. 132 SURVEY, LIBER 3, PAGES 1128-1129, JAN. 28, 1980, G. YOUNG. DID NOT DESCRIBE OR WITNESS MONUMENT.
RECORDED DISTANCE OF 2651.67 FEET TO L-11.
- 6) P.A. 132 SURVEY, LIBER 5, PAGES 1217-1218, NOV. 22, 1989, D. RICHARDSON, P.S. 31603. "1/2" BAR & CAP"
NAIL & TAG IN SOUTH SIDE OF 15" MAPLE, EAST, 10.28 FEET
NAIL & TAG IN EAST SIDE OF 8" OAK, SOUTH, 16.29 FEET
NAIL & TAG SOUTH SIDE OF 8" HICKORY, S85W, 13.78 FEET
RECORDED DISTANCES OF:
2650.57 FEET TO K-12
2646.72 FEET TO L-13



LAND CORNER RECORDATION CERTIFICATE
Filing Requirement of Act 74, Mich. P.A. 1970
DELHI TOWNSHIP

For corners in

INGHAM

(County)

Located In:

Corner Code #

1. Public Land Survey

T 3N R 2W

M-11

2. Property Controlling
in Section

S T R
S T R

3. Miscellaneous
Property in SECTION.

S T R
S T R

4. Lot No. , Recorded Plat

5. Private Claims

I, RON HELSEL, in A field survey on AUG. 9 & 12, 2003 do hereby state that under requirements of P.A. 74, Michigan P.A. of 1970, the corner points mentioned in lines 1 and 2 above were in conformance with regulations and rules therefore as required in the current manual of survey instructions of the United States Department of the Interior, Bureau of Land Management or by A decree of A Court of Law and /or that the corner points mentioned in lines 3, 4 and 5 above were in conformance with the rules of the Michigan Board of Land Surveyors or by A Decree of A Court of Law; established, re-established, monumented, recovered, found as expressed below:

NOTE: Not more than 2 corners, all in the same town and range, may be recorded on this certificate.

A. Description of original monument and accessories and/or subsequent restoration:
ORIGINAL MONUMENT: POST SET BY L. LYON, U.S. DEPUTY SURVEYOR, JAN, 1826.
BEECH 20", N25W, 26 LINKS; BEECH 20", S27W, 69 LINKS.
GLO SURVEY OF ALAIEDON TOWNSHIP, DEC. 1826, M. EVANS WEST BETWEEN SECTIONS 30 & 31, 85.81 CHAINS INT. WEST BOUNDARY 20 LINKS NORTH OF POST.

- 1) VOL. 1, PG. 332, A. JACKSON CO. SURVEYOR, JAN. 10, 1854. CALLED FOR GLO WITNESSES. RECORDED 156 RODS 21 LINKS TO L-11 (2587.86 FEET)
 - 2) VOL. 1, PG. 333, A. JACKSON, CO. SURVEYOR, JAN. 11, 1854. GAVE GLO WITNESSES. REC. 156 RODS 21 LINKS TO L-11.
 - 3) VOL. 2, PG. 49, MAR. 22, 1867, T.J. BROWN CO. SURVEYOR. CALLED FOR GLO WITNESSES. RECORDED 39.88 CHAIN TO L-11. (2632.08 FEET)
 - 4) DELHI ACRES SUB., LIBER 13 OF PLATS, PAGE 48, DEC. 21, 1945, L. HENDRYX, P.S. 3276. REFERS TO CORNER ONLY.
- (CONTINUED ON BACK SIDE)

B. Description of corner evidence found and/or method applied in restoring or reestablishing corner:
FOUND A 1-1/2" O.D. PIPE 12" DEEP IN A MONUMENT BOX AT INTERSECTION OF HARPER & COLLEGE ROADS. FOUND THE USGS BENCHMARK AND THE MAPLE SOUTHEAST, AS CALLED FOR IN THE I.C.R.C. GRID MAP & IN ITEM 18 ABOVE. FOUND THE UTILITY POLES (ITEM 9 ABOVE) AND A R.R. SPIKE 13.39 FEET NORTH AT A-11 OF ALAIEDON, AS CALLED FOR BY LESTER IN ITEM 18 ABOVE. FOUND THE CONCRETE MONUMENT SOUTHEAST AS CALLED FOR IN ITEM 16 ABOVE. EXCAVATED DOWN TO FIELD STONES AND FOUND THE PIPE WEDGED BETWEEN THEM. ACCEPTED THE POSITION OF THE PIPE AS THE FAITHFUL PERPETUATION OF THE CORNER AND SET A STANDARD INGHAM COUNTY 3/4" BY 24" IRON BAR WITH A DISK STAMPED P.A. 345, P.S. 18994 OVER TOP OF THE PIPE.

C. Description of monument for corner and accessories established to perpetuate locating the position of the corner:
STANDARD INGHAM COUNTY DISK AS DESCRIBED ABOVE ON THE CENTERLINES OF HARPER & COLLEGE ROADS NORTH, 13.39 FEET TO INGHAM COUNTY MONUMENT AT A-11, T3N, R1W ALAIEDON TOWNSHIP
U.S.G.S. BENCH MARK AZ. 311°, 35.18 FEET
NAIL & TAG 18998 SOUTH/SIDE POWER POLE, AZ. 63°, 34.94 FEET
SET NAIL & TAG 18994, NORTH/SIDE 26" MAPLE, AZ. 124°, 61.62 FEET
NAIL & TAG 18998 NORTH/SIDE POWER POLE, AZ. 313°, 39.53 FEET
CONCRETE PLAT MONUMENT, AZ. 134°, 62.95 FEET



Signed by

Ron Helsel

Date

Oct. 1, 2003

Surveyor's Michigan License No.

18994

P.A. 345 INGHAM COUNTY
PEER APPROVED 9/30/2003 *RL*



L-11 P-43

CRNR 17.00

2003-089777

Page: 1 of 2

10/08/2003 08:32A

Register of Deeds Stamp & File Number

M-11 OF DELHI TOWNSHIP, T3N, R2W, CONTINUED.

- 5) ALAIEDON HEIGHTS, OCT. 19, 1953, LIBER 17, PAGE 16 OF PLATS, L. HENDRYX. PLAT TIED TO THE NORTHWEST CORNER OF SECTION 30 OF ALAIEDON TOWNSHIP AND RECORDS A DISTANCE OF 13.2 FEET SOUTH TO M-11.
- 6) WENTLAND'S COLLEGE POINT NO. 1, JUNE 9, 1954, LIBER 17, PAGE 39 OF PLATS, L. HENDRYX, P.S. 3276. REFERS TO CORNER AS BEING 13.2 FEET SOUTH OF A-11 OF T3N, R1W (ALAIEDON TOWNSHIP)
- 7) WENTLAND'S COLLEGE POINT NO.2, OCT. 2, 1959, LIBER 23, PAGE 2 OF PLATS, L. HENDRYX. REFERS TO CORNER ONLY.
- 8) INGHAM COUNTY ROAD COMM. GRID MAP CALLS FOR IRON & STONE
14" MAPLE ESE 61.7'
24" ELM S.W. 43.0'
U.S.G.S. B.M. N.W. 34.8'
16" STUMP NNW 59.0'
THE I.C.R.C. GRID MAP FOR ALAIEDON TOWNSHIP CALLS FOR A 13.2 FOOT JOG NORTH OF THE DELHI CORNER AND GIVES WITNESSES TO A 1-1/2" IRON. (THE WITNESSES ARE FOR THE DELHI CORNER)
22" MAPLE ESE, 60.93'
LOT IRON S.E. 62.93'
LOT IRON S.W. 46.30'
LOT IRON N.W. 71.25'
- 9) P.A. 74 CORNER, LIBER 1, PAGE 287, DEC. 3, 1971, R. LESTER, P.S. 18998. "FOUND 1/2" BAR AT INTERSECTION OF COLLEGE AND HARPER ROADS. > FIELD MEASUREMENTS IN CLOSE ACCORD WITH ORIGINAL GOVERNMENT MEASUREMENT."
NAIL & TAG SOUTHWEST SIDE POWER POLE SOUTHEAST, 39.88'
NAIL & TAG NORTHEAST SIDE POWER POLE NORTHWEST, 37.78'
MDSH NAIL & TAG NORTHWEST SIDE POWER POLE NORTHEAST, 33.60'
- 10) P.A. 132 SURVEY LIBER 1, PAGE S 168-170, DEC. 20, 1971, R. LESTER. WITNESSED SAME AS ITEM 9 ABOVE.
- 11) P.A. 132 SURVEY LIBER 1, PAGES 197-199, FEB. 23, 1972, R. LESTER. WITNESSED SAME AS ITEM 9 ABOVE.
- 12) P.A. 132 SURVEY LIBER 1, PAGES 371-373, AUG. 7, 1972, R. LESTER. WITNESSED SAME AS ITEM 9 ABOVE.
RECORDED A DISTANCE OF 2630.25 FEET TO L-11.
- 13) P.A. 132 SURVEY LIBER 2, PAGES 72-73, AUG. 26, 1974, R. LESTER. WITNESSED SAME AS ITEM 9 ABOVE.
RECORDED A DISTANCE OF 2630.25 FEET TO L-11.
- 14) P.A. 132 SURVEY LIBER 2, PAGE 410, JULY 29, 1975, R. STEADMAN, P.S. 11370. WITNESSED SAME AS ITEM 9 ABOVE.
- 15) P.A. 132 SURVEY LIBER 2, PAGES 1064-1065, APRIL 22, 1977, A. WILLIAMS, 21275. REFERS TO LIBER 1, PAGE 287 ONLY.
- 16) P.A. 132 SURVEY LIBER 2, PAGES 1159-1167, JULY 6, 1977, R. LESTER.
NAIL & TAG IN S.W. SIDE POWER POLE, S.E. 39.88'
CONCRETE MONUMENT S.E. 63.13'
CONCRETE MONUMENT E.S.E., 222.27'
RECORDED A DISTANCE OF 2648.55 FEET TO M-10.
- 17) P.A. 132 SURVEY LIBER 3, PAGES 1128-1129, JAN. 28, 1980, G. YOUNG, P.S. 17640. WITNESSED SAME AS ITEM 9 ABOVE.
- 18) P.A. 132 SURVEY LIBER 5, PAGES 568-569, DEC. 19, 1988, R. LESTER. 1-1/2" IRON PIPE IN MONUMENT BOX.
FOUND NAIL & TAG #18998 ON NORTHEAST SIDE UTILITY POLE, 313° AZ., 39.6'
CENTERLINE USGS ELEVATION MONUMENT, 310° AZ., 35.1'
FOUND NAIL & TAG #18998 ON SOUTHEAST SIDE UTILITY POLE, 60° AZ., 35.1'
SET NAIL & TAG IN NORTH SIDE 36" MAPLE, 121° AZ., 60.9'
NORTHWEST CORNER OF STONE FOUNDATION, 143° AZ., 110.6'
ALAIEDON CORNER, NORTH, 13.2'
RECORDED A DISTANCE OF 2648.73 FEET TO M-10.
- 19) P.A. 132 SURVEY LIBER 5, PAGES 1079-1080, JUNE 28, 1989, R. LESTER. WITNESSES SAME AS ITEM 18 ABOVE.
- 20) M-DOT MAP OF OLD U.S. 127, FILE 33-R-3, PAGE 170 SHOWS THE CORNER OF M-11 & A-11 TO BE IN COMMON.



2003-089777
Page: 2 of 2
10/08/2003 08:32A

LAND CORNER RECORDATION CERTIFICATE
Filing Requirement of Act 74, Mich. P.A. 1970
ALAIEDON TOWNSHIP

For corners in

INGHAM
(County)

Located In:

Corner Code #

1. Public Land Survey

T 3N R 1W

A-11

2. Property Controlling
in Section

S T R
S T R

3. Miscellaneous
Property in SECTION.

S T R
S T R

4. Lot No. , Recorded Plat

5. Private Claims

I, RON HELSEL, in A field survey on AUG. 9, 2003 do hereby state that under requirements of P.A. 74, Michigan P.A. of 1970, the corner points mentioned in lines 1 and 2 above were in conformance with regulations and rules therefore as required in the current manual of survey instructions of the United States Department of the Interior, Bureau of Land Management or by A decree of A Court of Law and /or that the corner points mentioned in lines 3, 4 and 5 above were in conformance with the rules of the Michigan Board of Land Surveyors or by A Decree of A Court of Law; established, re-established, monumented, recovered, found as expressed below:

NOTE: Not more than 2 corners, all in the same town and range, may be recorded on this certificate.

A. Description of original monument and accessories and/or subsequent restoration:

ORIGINAL MONUMENT: POST SET BY M. EVANS, U.S. DEPUTY SURVEY, MAR., 1827. 40.00 CHAINS SET 1/4 POST, INTERSECT W. BDY 20 LINKS NORTH OF POST AT 85.81 CHAINS. BEECH 22" N24-1/2E, 12 LINKS; BEECH 10", N6E, 24 LINKS. MARGIN NOTE; NEW B. OAK 10", N77W, 108 LINKS (DATE UNKNOWN).

1) I.C.R.C. GRID MAP CALLS FOR A 13.2 FOOT JOG WITH M-11 OF DELHI TOWNSHIP, T4, R2W.

CALLED FOR A 1-1/2" PIPE WITNESSED AS 22" MAPLE, E.S.E. 60.93'; LOT IRON, S.E. 62.93'; LOT IRON S.W., 46.30' & LOT IRON N.W. 71.35' DATE Unknown.

2) M-DOT MAP OF OLD U.S. 127, FILE 33-R-3, PAGE 170 SHOWS THE CORNER OF M-11 & A-11 TO BE IN COMMON.
(CONTINUED ON BACK)

B. Description of corner evidence found and/or method applied in restoring or reestablishing corner:

FOUND THE R.R. SPIKE AS RECORDED. EXCAVATED DOWN 3 FEET TO THE ORIGINAL CLAY ROAD BED, FOUND NOTHING INDICATING A PREVIOUS CORNER. FOUND THE USGS MONUMENT, THE POWER POLES N.E., AND NORTHWEST, THE 24" MAPLE, M-11 OF DELHI TOWNSHIP, THE NORTHWEST CORNER MONUMENT OF ALAIEDON HEIGHTS AND THE STONE FOUNDATION SOUTHEAST.

ACCEPTED THE POSITION OF THE SPIKE AS THE BEST AVAILABLE EVIDENCE FOR THE FAITHFUL PERPETUATION OF THE CORNER WHICH IS CLOSE ACCORD WITH THE GLO FALLING OF 13.2 FEET (MEASURED 13.39 FEET). IGNORED THE CORNER RECORDED IN LIBER 6, PAGE 277 WHICH IS OBVIOUSLY M-11 OF DELHI TOWNSHIP, 3N, R2W. REPLACED THE SPIKE AND SET A STANDARD INGHAM COUNTY MONUMENT ON THE STANDARD LINE WHICH IS 0.08 EAST OF THE SPIKE.. INGHAM COUNTY MONUMENT DESCRIBED AS A 3/4" BY 24" STEEL PIN WITH AN ALUMINUM DISK STAMPED P.A. 345, P.S. 18994.

C. Description of monument for corner and accessories established to perpetuate locating the position of the corner: INGHAM COUNTY MONUMENT AS DESCRIBED ABOVE ON CENTERLINE OF COLLEGE ROAD AND 15' ± NORTH OF THE CENTERLINE OF HARPER ROAD TO THE EAST.

USGS MONUMENT, AZ. 290°, 29.32 FEET

M-11, T3N, R2W, (INGHAM COUNTY MONUMENT), SOUTH 13.39 FEET SET NAIL & TAG 18994 NORTH/SIDE 24" MAPLE, AZ. 132°, 68.40 FEET FOUND NAIL & TAG #18998 SOUTH/SIDE POWER POLE, AZ. 81°, 29.12 FEET CONCRETE MONUMENT (ALAIEDON HEIGHTS), AZ. 141°, 71.80 FEET NAIL & TAG #18998, NORTH/SIDE POWER POLE, AZ. 294°, 32.89 FEET NORTHWEST CORNER STONE FOUNDATION, AZ. 148°, 121.02 FEET



Signed by

Surveyor's Michigan License No. 18994

Date

Oct. 1, 2003

P.A. 345 INGHAM COUNTY
PEER APPROVED 9/30/2003 RL



Paula Johnson
INGHAM COUNTY
REGISTER OF DEEDS
OFFICIAL SEAL

L-11 P-45

CRNR 17.00

2003-089778

Page: 1 of 2

10/08/2003 08:32A

Register of Deeds Stamp & File Number

A-11 OF ALAIEDON TOWNSHIP T3N, R1W CONTINUED

- 3) ALAIEDON HEIGHTS, OCT. 19, 1953, LIBER 17, PAGE 16 OF PLATS, L. HENDRYX NO. 3276. PLAT TIED TO NORTHWEST CORNER SECTION 31 OF ALAIEDON TOWNSHIP AND RECORDS A DISTANCE OF 13.2 FEET SOUTH TO M-11.
- 4) WENTLAND'S COLLEGE POINT NO. 1, JUNE 9, 1954, LIBER 17 OF PLATS, PAGE 39, L. HENDRYX. REFERS TO CORNER BEING 13.2 FEET SOUTH OF A-11 OF T3N, R1W (ALAIEDON TOWNSHIP).
- 5) HARPER HEIGHTS, JAN. 26, 1959, LIBER 22, PAGE 25 OF PLATS, MAX ROGERS #6637. REFERS TO CORNER ONLY.
- 6) P.A. 74 CORNER, LIBER 4, PAGE 162, MAR. 18, 1978, R. LESTER, NO. 18998. "SET R.R. SPIKE GLO FALLING (13.2') NORTH OF SOUTHEAST CORNER SECTION 25, DELHI TOWNSHIP ON TOWN LINE.
S.E. CORNER SECTION 25, DELHI TOWNSHIP, SOUTH, 13.20 FEET
NAIL & TAG IN WEST SIDE 24" MAPLE, S.S.E., 80.74 FEET
NAIL & TAG IN S.W. SIDE 36" MAPLE, S.E., 68.81 FEET
NAIL & TAG IN SOUTH SIDE POWER POLE, E.N.E., 29.29 FEET
- 7) P.A. 132 SURVEY, LIBER 3, PAGES 338-340, MAY 30, 1978, R. LESTER. CALLED FOR SAME WITNESSES AS ITEM 5 ABOVE. RECORDED DISTANCES OF 2635.35 FEET TO A-10 & 3036.29 FEET TO B-11.
- 8) P.A. 132 SURVEY, LIBER 3, PAGES 357-360, MAY 30, 1978 & RE-RECORDED IN LIBER 4, PAGES 278-281, APRIL 28, 1981, R. LESTER. NO MONUMENT OR WITNESSES DESCRIBED. RECORDED DISTANCES OF 2658.18 FEET TO A-12 AND 3036.29 FEET TO B-11.
- 9) P.A. 132 SURVEY, LIBER 4, PAGE 735, JULY 15, 1983, K.D. FLUKE, NO. 18988. DID NOT IDENTIFY MONUMENT. WITNESSED AS:
WNW-32.87-POWER POLE
ENE-29.29-POWER POLE
SOUTHEAST- 68.81-MAPLE 36"
SSE-80.74-MAPLE-24"
- 10) P.A. 74 CORNER, LIBER 6, PAGE 277, AUG. 23, 1985, GRANT WARD, P.S. 22445. "FOUND IRON PIPE IN MON. BOX WHICH AGREES WITH M-DOT DEED TIES AND OTHER EVIDENCE. LOOKS REALISTIC FOR AREA WITH THE EXCEPTION OF THE CORNER REFERRED TO IN L. 4, P. 162." NOTE: THIS DOCUMENT IS REFERENCING M-11 OF DELHI TOWNSHIP.
NORTH, 13.41' RAILROAD SPIKE IN PAVEMENT (L. 4, P. 162, L.S.C.)
N55°E, 34.88', NAIL & (TAB) #18998 S.E. SIDE OF UTILITY POLE
S50°E, 39.94', NAIL & (TAB) #17824, (G. LESTER IS 17624), S.W. SIDE OF UTILITY POLE
S50°W, 45.55', CENTERLINE OF ROAD SIGN POST
N45°W, 39.59' NAIL & (TAB) #18998 N.E. SIDE OF UTILITY POLE
- 11) P.A. 132 SURVEY, LIBER 6, PAGE 525, NOV. 28, 1990, R. HELSEL CORNER REFERS TO L.4, P. 162 OF CORNERS ONLY. RECORDED A DISTANCE OF 2635.26 FEET TO A-10.
- 12) P.A. 74 CORNER, LIBER 7, PAGE 220, MAR. 8, 1991, R. LESTER. SECTION A: "CORNER PREVIOUSLY RECORDED IN LIBER 4, PAGE 162 BY THIS SURVEYOR. CORNER RECORDED BY G. WARD IN LIBER 6, PAGE 277 INDICATES CORNER SHOULD BE 13.2 SOUTH OF LIBER, PAGE 162 AND MONUMENTED WITH 1 1/2" PIPE IN MONUMENT BOX."
SECTION B: "THIS SURVEYOR BELIEVES RAILROAD SPIKE 13.44 FEET NORTH OF 1 1/2" IN MONUMENT BOX SHOULD BE ALAIEDON CORNER. THIS POSITION MATCHES GLO FALLING AND THE MONUMENTATION IN THE PLATS OF HARPER HEIGHTS (1959) AND ALAIEDON HEIGHTS (1953)." RAILROAD SPIKE ON CENTERLINE OF COLLEGE ROAD AND 15.0' NORTH CENTERLINE OF HARPER ROAD TO EAST 0.10 FEET WEST OF STANDARD LINE.
1-1/2" PIPE IN MONUMENT BOX (M-11 DELHI) 185° AZ., 13.44'
CONCRETE PLAT MONUMENT (NORTHWEST CORNER LOT 12, ALAIEDON HEIGHTS), 140° AZ., 71.9'
CENTERLINE USGS MONUMENT, 289° AZ., 29.1'
SET NAIL & TAG IN NORTHEAST SIDE U. POLE, 294° AZ., 32.7'
SET NAIL & TAG S. SIDE U. POLE, 80° AZ., 29.2'
- 13) P.A. 132 SURVEY, LIBER 6, PAGES 666-667, MAR. 8, 1981, R. LESTER. MONUMENT & WITNESSES SAME AS ITEM 11 ABOVE. RECORDED A DISTANCE OF 3036.12 FEET TO B-11.
- 14) P.A. 132 SURVEY, LIBER 7, PAGES 403-404, NOV. 15, 1994, R. HELSEL. SAME MONUMENT & WITNESSES AS ITEM 11 ABOVE.
- 15) P.A. 132 SURVEY, LIBER 7, PAGES 529-530, MAR. 6, 1995, R. HELSEL. MISLABELED AS NORTHWEST CORNER OF SECTION 30 ON SURVEY, WITNESSED AS A R.R. SPIKE WITH SAME WITNESSES AS ITEM 11 ABOVE. RECORDED A DISTANCE OF 2635.56 FEET TO A-10.
- 16) P.A. 132 SURVEY, LIBER 7, PAGES 578-579, MAY 18, 1995, R. LESTER. THIS SURVEY SUPERCEDES THE SURVEY AS RECORDED IN LIBER 6, PAGES 666-667. MONUMENT & WITNESSES SAME AS ITEM 11 ABOVE.
- 17) P.A. 132 SURVEY, LIBER 7, PAGES 791-792, MAY 22, 1996 AND RE-RECORDED IN LIBER 7, PAGES, 891-892, M. MAHIEU NO. 28414. RECORDED A DISTANCE OF 3036.24 FEET TO B-11.
FOUND R.R. SPIKE WITNESSED BY:
SOUTHEAST CORNER DELHI TOWNSHIP, SOUTH, 13.44'
NORTHWEST CORNER STONE FND. 148° AZ., 121.1'
CENTERLINE USGS MON. 289° AZ., 29.1'
UTILITY POLE, 294° AZ., 32.7'
- 18) P.A. 132 SURVEY, LIBER 8, PAGES 243-244, JUNE 24, 1998, R. LESTER. RECORDED A DISTANCE OF 3036.12 FEET TO B-11.
1-1/2" PIPE IN MONUMENT BOX (M-11 DELHI) 185° MAG. AZ., 13.44'
PLAT MONUMENT OF ALAIEDON HEIGHTS SUBDIVISION 140° MAG. AZ., 71.96'
CENTERLINE OF USGS MONUMENT 289° MAG. AZ., 29.10'
NORTHWEST CORNER STONE FOUNDATION 148° MAG. AZ. 121.05'
FOUND NAIL & TAG S. SIDE U. POLE 80° MAG. AZ., 29.25'



2003-089778
Page: 2 of 2
10/08/2003 08:32A