

LAND CORNER RECORDATION CERTIFICATE

Filing Requirement of Act 74, Mich. P.A. 1970

For corners in

INGHAM TOWNSHIP

INGHAM

(County)

Located In:

Corner Code #

1. Public Land Survey

T 2N R 1E

K-1

T R

T R

T R

2. Property Controlling
in Section

S T R

S T R

3. Miscellaneous

S T R

Property in Section

S T R

4. Lot No. , Recorded Plat

5. Private Claims

I, RON HELSEL, in A field survey on AUG. 22, 2006 do hereby state that under requirements of P.A. 74, Michigan P.A. of 1970, the corner points mentioned in lines 1 and 2 above were in conformance with regulations and rules therefore as required in the current manual of survey instructions of the United States Department of the Interior, Bureau of Land Management or by A decree of A Court of Law and /or that the corner points mentioned in lines 3, 4 and 5 above were in conformance with the rules of the Michigan Board of Land Surveyors or by A Decree of A Court of Law; established, re-established, monumented, recovered, found as expressed below:

NOTE: Not more than 2 corners, all in the same town and range, may be recorded on this certificate.

A. Description of original monument and accessories and/or subsequent restoration:
ORIGINAL MONUMENT; POST SET BY J. WAMPLER, U.S. DEPUTY SURVEYOR, 1826. INTERSECT TOWN LINE AT POST, 91.40 CHAINS, (6032.40'), WHICH WAS SET BY WAMPLER AT 80 CHAINS ALONG SOUTH LINE OF SECTION 36, T3N, R1E OF SAME YEAR. ELM 19", N69W, 10.5 LINKS; BEECH 7", 43E, 24 LINKS.

- 1) VOL. 1, PAGE 204, MAY, 29, 1846. A. JACKSON CO. RECORDED 204 RODS, 6 LINKS (3369.96') TO K-2 & 159 RODS, 28 LINKS (2641.98') TO J-1. WITNESSES SAME AS ORIGINAL EXCEPT THE ELM WAS 9".
- 2) VOL. 2, PAGE 136, FEB. 4, 1853, A. JACKSON. WITNESSES SAME AS ORIGINAL (ELM 19").
- 3) VOL. 2, PAGE 138, JAN. 19, 1853, A. JACKSON. WITNESSES SAME AS ORIGINAL ABOVE.
- 4) VOL. 2, PAGE 253, MAR. 25, 1855, A. JACKSON CO. SURVEYOR. RECORDED 201 RODS 15 LINKS (3326.4') TO K-2. BEARING TREES THE SAME AS ABOVE, EXCEPT HE CALLED THE ELM AS 9" IN DIA.

(CONTINUED ON BACK SIDE)

B. Description of corner evidence found and/or method applied in restoring or reestablishing corner:

FOUND THE 4" X 36" CONCRETE MONUMENT DESCRIBED BY SURVEYOR LESTER WITH THE POWER POLE WNW AS THE ONLY REMAINING WITNESS. MONUMENT NOW HAS A P.A. 345 DISK STAMPED P.S. 28414 ON TOP OF THE 1/2" IRON BAR IN THE CENTER OF THE MONUMENT. MEASURED SOUTH, 3365.51 FEET TO K-2, EAST, 2627.74 FEET TO L-1 (IN COMMON WITH L-13, T3N, R1E) AND WEST, 2643.01 FEET TO J-1 (IN COMMON WITH J-13, T3N, R1E). ACCEPTED POSITION OF THE CORNER MARKER AS THE PERPETUATED CORNER BY THE CO. SURVEYORS JACKSON, BROWN, & McCREARY, FROM THE CETA EXCAVATION AS RECORDED IN LIBER 5, PAGE 102 OF CORNERS BY SURVEYOR LESTER.

C. Description of monument for corner and accessories established to perpetuate locating the position of the corner:

4" X 36" CONCRETE MONUMENT WITH AN ALUMINUM DISK STAMPED P.A. 345, P.S. NO. 28414 (M. MAHIEU) 1.5 FEET NORTH OF CENTERLINE WILLIAMSTON ROAD & 4.5 FEET WEST OF CENTERLINE OF WILLIAMSTON ROAD TO NORTH & OSBORNE ROAD TO THE SOUTH IN A MONUMENT BOX.

FOUND BAR & CAP 18989 (M. FOUTY), BETWEEN THE LEGS OF WILLIAMSTON ROAD ARROW SIGN, S44°W, 42.80'

FOUND NAIL & TAG 25832 (L. BRYAN), ON TOP OF CUT OFF POLE STUB, N30°E, 76.00'

FOUND NAIL & TAG 25832, SOUTHEAST/SIDE 4" X 4" SIGN POST LEG, N52°E, 97.05'

FOUND NAIL & TAG 18998, SOUTH/SIDE TELE. POLE, N78°W, 189.58'

SET BAR & CAP 18994 AT BACK OF CURB, N40°W, 45.22'

P.A. 345 INGHAM COUNTY

PEER APPROVED 8/29/2006 re

Signed by

Ron Helsel

Date

Aug. 31, 2006

Surveyor's Michigan License No.

18994

B:12 P:281 9/19/06 8:41 AM
2006-047784 LAND CORNERS Receipt #16969
Paula Johnson, Ingham County, Michigan



Register of Deeds Stamp & File Number

	A	B	C	D	E	F	G	H	I	J	K	L	M
1													
2		6		5		4		3		2		1	
3													
4		7		8		9		10		11		12	
5													
6		18		17		16		15		14		13	
7													
8		19		20		21		22		23		24	
9													
10		30		29		28		27		26		25	
11													
12		31		32		33		34		35		36	
13													



K-1 INGHAM TOWNSHIP, T2N, R1E CONTINUED

5) FOLDER SET 1, PAGE 4, JAN. 22N, 1869, T. J. BROWN CO. SURVEYOR. HE ALSO CALLED FOR A 9" ELM WITH SAME BEARINGS & DISTANCE AS ABOVE. RECORDED 50.4 CHAINS (3326.4') TO K-2.

6) VOL. 3, PAGE 198, MAY 7, 1891, J. McCREARY CO. SURVEYOR. " RE-SURVEY OF ONE DONE BY G. E. STATES, CO. SURVEYOR DONE ON MAY 9, 1884." IRON & TILE ELM 12', N75E, 170.5 LINKS; SUGAR MAPLE, 4", S47W, 72 LINKS

7) INGHAM COUNTY ROAD COMM. GRID MAP CALLS FOR AN IRON & TILE
8" MAPLE, SOUTHWEST, 45.5'
12" APPLE, SOUTHEAST, 90.4'

8) P.A. 74 CORNER(FOR K-13, T3N, R1E), LIBER 5, PAGE 102, JAN. 4, 1979, R. LESTER P.S. 18998. "EXCAVATED HOLE 10.1' X 10.3' TO AN AVERAGE DEPTH OF 3.1' AT THE INTERSECTION OF THE CENTERLINE'S OF HOWELL & WILLIAMSTON ROADS. FOUND A 1/2" X 9" IRON ROD.... FOUND 3/4" X 1.5' IRON ROD, 1.3' BELOW SURFACE, DIRECTLY BENEATH... FOUND 1" X 1.8' IRON RE-ROD SURROUNDED BY TILE & SUPPORTED BY TWO WOOD STAKES, BENEATH FOUND 3/4" IRON RE-ROD. FOUND FLAT LEAF SPRING POINTING TOWARD 1" IRON RE-ROD, 3.1 FEET BELOW ROAD SURFACE. ACCEPTED 1" IRON RE-ROD & TILE AS CORNER DESCRIBED BY JOHN McCREARY & WM. BARRYMAN. SET 4" X 36" CONCRETE MONUMENT WITH 1/2" X 38" RE-ROD WITH CAP #18998, AND CONCRETE COLLAR & COVER AT LOCATION DESCRIBED." NOTE: DID NOT FIND ANY RECORD BY BARRYMAN IN CETA FILE.

NAIL & TAG 318998, NORTHWEST SIDE 15" MAPLE, SOUTHWEST, 44.99'

NAIL & TAG #18998, SOUTH SIDE POWER POLE, WNW, 189.51'

NAIL & TAG #18998, SOUTH SIDE FENCE POST, NORTHEAST, 55.83'

X IN TOP OF 4' HIGH CONCRETE PILLAR, NORTHEAST, 62..47'

CENTERLINE TOP OF TELEPHONE BOX, NORTHWEST, 72.30'

9) P.A. 132 SURVEYS, LIBER 8, PAGE 1153, & LIBER 8, PAGE 1154, JUNE 19, 2003, J. AUTENRIETH P.S. 31588. RECORDED 2627.78 FEET TO L-1 . MONUMENT & WITNESSES SAME AS ITEM 8 ABOVE.

LAND CORNER RECORDATION CERTIFICATE
Filing Requirement of Act 74, Mich. P.A. 1970

For corners in

INGHAM TOWNSHIP

INGHAM

(County)

Located In:

Corner Code #

1. Public Land Survey

T 2N R 1E

K-2

T R

T R

T R

2. Property Controlling
in Section

S T R

S T R

3. Miscellaneous

S T R

Property in Section

S T R

4. Lot No. , Recorded Plat

5. Private Claims

I, RON HELSEL, in A field survey on AUG. 7, 2006 do hereby state that under requirements of P.A. 74, Michigan P.A. of 1970, the corner points mentioned in lines 1 and 2 above were in conformance with regulations and rules therefore as required in the current manual of survey instructions of the United States Department of the Interior, Bureau of Land Management or by A decree of A Court of Law and /or that the corner points mentioned in lines 3, 4 and 5 above were in conformance with the rules of the Michigan Board of Land Surveyors or by A Decree of A Court of Law; established, re-established, monumented, recovered, found as expressed below:

NOTE: Not more than 2 corners, all in the same town and range, may be recorded on this certificate.

A. Description of original monument and accessories and/or subsequent restoration:
ORIGINAL MONUMENT; POST SET BY J. WAMPLER, U.S. DEPUTY SURVEYOR, FEB. 1826. SET 40 CHAINS NORTH. BEECH 8", S2W, 12 LINKS; BEECH 9", N31.5W, 12 LINKS.

- 1) VOL. 1, PAGE 204, MAY 29, 1846, A. JACKSON CO. SURVEYOR. RECORDED 204 RODS 6 LINKS (3369.96') TO K-1 & 159 RODS, 36 LINKS (2647.26') TO J-2. CALLED FOR ORIGINAL WITNESSES.
2) VOL. 2, PAGE 139, FEB. 8, 1853, A. JACKSON. CITED SAME WITNESSES AS ABOVE.
3) VOL. 2, PAGE 141, FEB. 10, 1853, A. JACKSON. RECORDED 160 RODS TO K-3 & 2614.26' TO L-2
4) VOL. 2, PAGE 253, MAR. 25, 1855, A. JACKSON. RECORDED 158 RODS 11.5 LINKS (2614.59') TO L-2 & 201 RODS 15 LINKS (3326.4') TO K-1. BEECH 9", S69-1/4E, 56.5 LINKS; W. OAK 34", N69E, 111 LINKS
(CONTINUED ON BACK SIDE)

B. Description of corner evidence found and/or method applied in restoring or reestablishing corner:
FOUND 1/2" X 14" RE-ROD IN THE CENTERLINE OF OSBORNE ROAD OPPOSITE A WOOD ANCHOR POST 24.75 FEET, EAST (1-1/2 RODS). FOUND CONCRETE MONUMENT 4.5 FEET EAST OF CENTERLINE AS RECORDED IN ITEM 6 ABOVE. FOUND THE TWIN CHERRY WEST & FENCE POST EAST AS WITNESSED BY SURVEYOR LESTER. MEASURED EAST, 2612.82 FEET TO (JACKSON 2614.59 FEET) TO L-2, WHICH WAS FOUND TO BE 0.47 FEET NORTH & 04.43 FEET EAST OF THE INTERSECTION OF RIGHT LINES BETWEEN THE 1/4 CORNERS. MATCHED LESTER MEASUREMENT SOUTH TO K-3 & CETA MEASUREMENT NORTH TO K-1. EXCAVATED DOWN 36" BELOW THE 14" IRON BUT DID NOT FIND ANY EVIDENCE OF A PREVIOUS CORNER. ACCEPTED THE POSITION OF THE 1/2" IRON BAR IN A 36" X 4" DIA. CONC. MONUMENT AS THE PERPETUATED POSITION OF A LOST CORNER & SET A STANDARD INGHAM COUNTY DISK ON TOP. CORNER MARKER 4.5 FEET EAST OF CENTERLINE OF ROAD & 8" BELOW ROAD SURFACE. MEASURED NORTH, 3365.51 FEET TO K-1 & SOUTH, 2626.89 FEET TO K-3.

C. Description of monument for corner and accessories established to perpetuate locating the position of the corner:
ALUMINUM DISK STAMPED P.A. 345, P.S. NO. 18994 ON TOP OF 4" DIA. X 36" LONG CONCRETE MONUMENT, 4.5 FEET EAST OF THE CENTERLINE OF GRAVELED OSBORNE ROAD.
FOUND NAIL & TAG 18998 (R. LESTER) SOUTH/SIDE TWIN BOX ELDER (20"-18"), N85°E, 92.63 FEET
FOUND NAIL & TAG 18998, NORTH/SIDE 9" MAPLE, S60°W, 41.40 FEET
FOUND NAIL & TAG 18998 SOUTH/SIDE 20" CHERRY, WEST, 39.26 FEET
FOUND NAIL & SHINER SOUTH/SIDE 10" WOOD ANCHOR POST, EAST, 20.28'
CENTERLINE 3" STEEL FLAG POLE, N38°E, 166.10 FEET

P.A. 345 INGHAM COUNTY

PEER APPROVED 8/29/2006 *me*

Signed by

Ron Helsel

Date

Sept. 9, 2006

Surveyor's Michigan License No.

18994


B:12 P:285 9/19/06 8:41 AM
2006-047788 LAND CORNERS Receipt #16969
Paula Johnson, Ingham County, Michigan

Pages: 2



Register of Deeds Stamp & File Number

	A	B	C	D	E	F	G	H	I	J	K	L	M
1													
2		6		5		4		3		2		1	
3													
4		7		8		9		10		11		12	
5													
6		18		17		16		15		14		13	
7													
8		19		20		21		22		23		24	
9													
10		30		29		28		27		26		25	
11													
12		31		32		33		34		35		36	
13													



K-2 INGHAM TOWNSHIP, T2N, R1E CONTINUED

5) FOLDER SET 1, PAGE 4, JAN. 22, 1869, T. J. BROWN, CO. SURVEYOR. RECORDED 39.615 CHAINS (2614.59') TO L-2 & 50.40 CHAINS (3326.4') TO K-1. HE CITED THE JACKSON WITNESSES FROM ITEM 4 ABOVE.

6) P.A. 74 CORNER LIBER 6, PAGE 104, NOV. 13, 1980, R. LESTER P.S. 18998. "EXCAVATION REVEALED ONLY 14" X 1/2" RE-BAR IN CENTERLINE OF ROAD ON FENCE LINE EAST AND WEST. ROAD IN THIS AREA APPEARS TO HAVE BEEN CUT. SET CORNER ON LINE BETWEEN NORTHWEST CORNER & SOUTHWEST CORNER OF SECTION ON FENCE LINES EAST & WEST. CORNER FALLS 7.8' WEST OF EAST EDGE OF GRAVEL ROAD. MEASURED SOUTH, 2627.96', MEASURED NORTH, 3365.51'. SET 4" X 36" CONCRETE MONUMENT WITH 1/2" X 38" REBAR AND CAP #18998 IN LOCATION DESCRIBED ABOVE."

NAIL & TAG, 18998, SOUTH/SIDE 12" TWIN CHERRY, WEST, 39.29'

NAIL & TAG, 18998, SOUTHEAST SIDE 8" TWIN ELM, WSW, 33.21'

NAIL & TAG, 18998, SOUTH SIDE CORNER FENCE POST, EAST, 20.01'

1/2" IRON IN ROADWAY, SOUTH, 24.63'

7) P.A. 132 SURVEY, LIBER 8, PAGE 741, AUG. 4, 2000, R. LESTER. RECORDED 2626.90 FEET TO K-3. CONCRETE MONUMENT.

FOUND NAIL & TAG 18998 S. SIDE FENCE CORNER POST, MAG. AZ. 93°, 20.34'

FOUND NAIL & TAG S. SIDE TWIN 18" CHERRY, MAG. AZ. 270°, 39.25'

SET GALV. NAIL & 1-1/2" ALUMINUM TAG STAMPED "P.S. 18998 WITNESS", S. SIDE TWIN 14" BOX ELDER, MAG. AZ. 85°, 92.64'

SET GALV. NAIL & 1-1/2" ALUMINUM TAG STAMPED "P.S. 18998 WITNESS", NORTH SIDE 6" MAPLE, MAG. AZ. 240°, 41.40'

LAND CORNER RECORDATION CERTIFICATE
Filing Requirement of Act 74, Mich. P.A. 1970

or corners in
INGHAM TOWNSHIP
INGHAM COUNTY

Located In: Corner Code #

Public Land Survey

T 2N R 1E K3

Property Controlling
In Section

S T R

Miscellaneous
Property in Sec.

S T R

B:12 P:205 12/6/05 12:55 PM
2005-068066 LAND CORNER Receipt #3949
Paula Johnson, Ingham County, Michigan

Pages: 2



Register of Deeds Stamp & File Number

Lot No. Recorded Plat
Private Claims

Wendy S. Parsons, in a field survey on February 10, 2005 do hereby state that under requirements of Act 74, Michigan P.A. of 1970, the corner points mentioned in lines 1 and 2 above were in conformance with regulations and rules therefore as required in the current manual of survey instructions of the United States Department of the Interior, Bureau of Land Management or by decree of a Court of Law and/or that the corner points mentioned in lines 3, 4 and 5 above were in conformance with the rules of the Michigan Board of Land Surveyors or by a Decree of a Court of Law; established, re-established, monumented, covered, found as expressed below:

NOTE: Not more than 2 corners, all in the same town and range, may be recorded on this certificate.

Description of original monument and accessories and/or subsequent restoration:

1. FEBRUARY, 1826 - GLO SURVEY - JOSEPH WAMPLER

SET P COR OF 1,2,11&12

BEECH 16" S25E, 44-2/3 (29.19')

DITTO 7" N87W, 12-1/2 (8.25')

DITTO 7" N18-1/2E, 8 (5.28')

K4 - K3 = 40 CH (2640') K3 - K2 = 40 CH (2640') K3 - L3 = 39.73 CH. (2622.18')

2. FEBRUARY 8, 1853 - COUNTY SURVEYOR NOTES - A. JACKSON, BOOK 4, PAGE 297-299

IRONWOOD 7" N18-1/2E, 8 (5.28')

K3-L3 = 156 RODS 44 LINKS (2603.04')

3. MAY 18, 1978 - P.A. 132 - AUSTIN WILLIAMS (L.S. 21275) LIBER 3, PAGE 417

NAIL & TAG IN CLUMP OF 6" BEECH NORTH 26.78'

NAIL & TAG IN 30" OAK S85°W 89.78'

NAIL & TAG IN FENCE POST S30°E 38.38'

K3-K4 = 2636.7' (POSSIBLE TYPO ON SURVEY AS IT IS 10' LONG COMPARED TO ALL OTHER RECORDED DIMENSIONS AS WELL AS THE 2005 REMONUMENTATION MEASURED DIMENSION)

CONTINUED ON BACK



P.A. 345 INGHAM COUNTY

PEER APPROVED 3/22/2005

Description of corner evidence found and/or method applied in restoring or reestablishing corner:

SEARCHED AT APPARENT LOCATION OF CORNER. FOUND 3/4" PIPE IN MONUMENT BOX AT THE CENTERLINE OF COLUMBIA ROAD WITH FENCE LINE TO THE NORTH. EXCAVATED TO 3 FEET, AND NO ADDITIONAL CORNER EVIDENCE WAS LOCATED. TIES TO TWO (2) WITNESSES AND ADJACENT GOVERNMENT CORNERS WERE FOUND TO BE CONSISTENT WITH PREVIOUSLY RECORDED INFORMATION. REPLACED FOUND 3/4" PIPE WITH 3/4" X 24" REBAR WITH 2-1/2" ALUMINUM CAP MARKED PA 345 INGHAM COUNTY AND STAMPED PS 47969 IN MONUMENT BOX.

MEASURED IN 2005 (USING GLOBAL POSITIONING SATELLITES) AS: K3 - L3 = 2602.81', K3 - K4 = 2626.95'

Description of monument for corner and accessories established to perpetuate locating the position of the corner:

REPLACED FOUND 3/4" PIPE WITH 3/4" X 24" REBAR WITH 2-1/2" ALUMINUM CAP MARKED PA 345 INGHAM COUNTY AND STAMPED PS 47969 IN MONUMENT BOX.

NORTH 26.45' FOUND NAIL & TAG #18998 (RON LESTER) IN WEST FACE MAPLE CLUSTER
S50°E 40.28' SET NAIL & TAG #31603 (DOUGLAS RICHARDSON) IN NORTH FACE BOX ELDER CLUSTER
S80°W 89.40' FOUND NAIL & TAG #18998 (RON LESTER) IN NORTH FACE 36" OAK
N70°W 94.10' FOUND NAIL & TAG #25832 (LARRY BRYAN) SOUTH FACE 8" GATE POST

Witnessed by [Signature]


Date 11/29/05

Surveyor's Michigan License No. 47969

INGHAM COUNTY, INGHAM TOWNSHIP
K3

4. MAY 19, 1978 - P.A.74 - AUSTIN WILLIAMS (L.S. 21275) LIBER 4, PAGE 242
A. ORIGINAL MONUMENT AND ACCESSORIES OBLITERATED
B. FOUND 1/2" IRON BAR WITH IDENTIFICATION CAP IN INTERSECTION OF COLUMBIA ROAD AND FENCE TO THE NORTH
C. NAIL & TAG IN CLUMP OF 6" BEECH NORTH 26.78'
NAIL & TAG IN 30" OAK S85°W 89.78'
NAIL & TAG IN FENCE POST S30°E 38.38'
5. NOVEMBER 16, 1978 - C.E.T.A. FIELD NOTES - TECH SUP'R - L. BRYAN (L.S. 25832) OF POLARIS FD 1/2" BAR BY WITNESSES IN LIBER 4, PAGE 242, CHECKED & USED THIS WITNESSES. ALL N/TAGS RLS #11370 (RICHARD STEADMAN)
K3 CL Columbia Road East & west on Fence line North
6. JULY 31, 1992 - PA 132 - ACCOLADE, INC, RON HELSEL (RLS #18994), LIBER 7 PAGE 26
FD PIPE IN MON BOX IN C COLUMBIA & F/L TO NORTH
FD N & T #11370, MAPLE CLUMP, NORTH 26.75'
SET N & T 30" OAK S85°W, 88.90'
FD N & T #18998, 28" BASSWOOD, N85°W, 117.54'
SET N & T ELM CLUMP, S40°W, 21.57'
K3 - K4 = 2626.87'
7. DECEMBER 11, 1992 - P.A. 132 - ACCOLADE, INC, RON HELSEL (RLS #18994), LIBER 6, PAGE 1187
FD PIPE IN MON BOX IN C COLUMBIA & F/L TO NORTH
FD N & T #11370, MAPLE CLUMP, NORTH 26.75'
SET N & T 30" OAK S85°W, 88.90'
FD N & T #18998, 28" BASSWOOD, N85°W, 117.54'
SET N & T ELM CLUMP, S40°W, 21.57'
8. JULY 20, 2000 - P.A.132 - POLARIS SURVEYING, RON M. LESTER (L.L.S. #18998), LIBER 8, PAGE 741
1" PIPE IN MONUMENT BOX. REFERS TO LIBER 4, PAGE 242
FOUND NAIL & TAG #18998 N. SIDE 40" OAK MAG. AZ 262° (S82°W) 89.51'
SET GALVANIZED NAIL AND 1 1/2" ALUMINUM TAG STAMPED "PS 18998 WITNESS"
WEST SIDE 5-10" MAPLE CLUMP MAG AZ. 07° (N07°E) 26.54'
SOUTHWEST CORNER CONCRETE GARAGE FOUNDATION MAG. AZ. 22° (N22°E) 135.55'
SOUTHWEST CORNER CONCRETE PORCH FOUNDATION MAG AZ. (N32°E 142.31')
K3 - K2 = 2626.90', K3-L3 = 2602.92'
9. APRIL 26, 2002 - P.A.132 - WOLVERINE ENGINEERS AND SURVEYORS, MAURICE H. MAHIEU (PS #28414), LIBER 8, PAGE 1075
PIPE IN MONUMENT BOX IN CL COLUMBIA, & F/L TO NORTH
N&T #11370 MAPLE CLUMP, NORTH 26.75'
N&T 30" OAK, S85°W, 88.90'
N&T #18990 28" BASSWOOD, N85°W, 117.54'
N&T ELM CLUMP, S40°W, 21.57'
K3 - K4 = 2626.89'

NO ADDITIONAL INFORMATION



LAND CORNER RECORDATION CERTIFICATE
Filing Requirement of Act 74, Mich. P.A. 1970

For corners in

INGHAM TOWNSHIP

INGHAM

(County)

Located In:

Corner Code #

1. Public Land Survey

T 2N R 1E

L-1

T R

T R

T R

2. Property Controlling
in Section

S T R

S T R

3. Miscellaneous

S T R

Property in Section

S T R

4. Lot No. , Recorded Plat

5. Private Claims

I, RON HELSEL, in A field survey on JUNE 26, 2006 do hereby state that under requirements of P.A. 74, Michigan P.A. of 1970, the corner points mentioned in lines 1 and 2 above were in conformance with regulations and rules therefore as required in the current manual of survey instructions of the United States Department of the Interior, Bureau of Land Management or by A decree of A Court of Law and /or that the corner points mentioned in lines 3, 4 and 5 above were in conformance with the rules of the Michigan Board of Land Surveyors or by A Decree of A Court of Law; established, re-established, monumented, recovered, found as expressed below:

NOTE: Not more than 2 corners, all in the same town and range, may be recorded on this certificate.

A. Description of original monument and accessories and/or subsequent restoration:
CORNER NOT SET IN ORIGINAL GOVERNMENT SURVEY. L-13 OF T3N, R1E WAS A POST SET BY J. WAMPLER, U.S. DEPUTY SURVEYOR, 1826. SET 40 CHAINS BEECH 13", N57E, 5-1/2 LINKS; BEECH 8", N69W, 40-1/2 LINKS.

1) VOL. 2, PAGE 138, JAN. 19, 1853, A. JACKSON CO. SURVEYOR IN A SURVEY OF THE SOUTHWEST 1/4 OF SECTION 36, T3N, R1E CALLED FOR THE SAME WITNESS AS THE ORIGINAL GOVERNMENT SURVEY BEECH 13", N51E, 5-1/2 LINKS & BEECH 8", S69W, 40-1/2 LINKS FOR L-13.
2) VOL. 2, PAGE 253, MAR. 9, 1855, A. JACKSON CO. SURVEYOR. MONUMENT NOT DESCRIBED. RECORDED 200 RODS (3300') TO L-2. WITNESSED AS: BEECH 13", N51E, 5-1/2 LINKS; BEECH 8", S69W, 40-1/2 LINKS.
3) FOLDER 1, PAGE 4, JAN. 22, 1869, T.J. BROWN CO. SURVEYOR. "POST DRIVEN DEEP, MARKED STONE." WITNESSES SAME AS JACKSON'S ABOVE. APPEARS TO BE 39.70 CHAINS (2620.2') TO M-1.

(CONTINUED ON BACK SIDE)

B. Description of corner evidence found and/or method applied in restoring or reestablishing corner:
FOUND 1/2" IRON BAR IN 4" DIA. CONC. MONUMENT WITH INGHAM COUNTY DISK STAMPED P.A. 345, P.S. 28414 (M. MAHIEU) IN MONUMENT BOX IN CENTERLINE OF HOWELL ROAD ON TREE LINES TO SOUTH & NORTH. CO. SURVEYORS JACKSON AND BROWN HAVE USED THIS CORNER IN COMMON WITH L-13 OF WHEATFIELD TOWNSHIP, IE., THE WITNESSES GIVEN WERE FOR G.L.O. SURVEY FOR K-13, T3N, R1E, WHEATFIELD TOWNSHIP. MEASURED WEST, 2827.78' TO K-1 (K-13, T3N, R1E) AND EAST, 2624.30' TO M-1 (M-13, T3N, R1E). EXCAVATION OF A 10' X 10' HOLE IN 1979 BY CETA AND RECORDED IN P.A. 74 CORNER BY R. LESTER DID NOT FIND ANY EVIDENCE OF A PREVIOUS CORNER. ACCEPTED THE MONUMENT AS A CORNER IN COMMON WITH L-13, T3N, R1E, WHEATFIELD TOWNSHIP. MEASURED 3301.23' TO L-2.

C. Description of monument for corner and accessories established to perpetuate locating the position of the corner:
1/2" IRON ROD IN A 4" X 36" CONCRETE MONUMENT & ALUMINUM DISK STAMPED P.A. 345, P.S. NO. 28414 (M. MAHIEU) ON THE CENTERLINE OF HOWELL ROAD 46 FEET EAST OF GARAGE OF HOUSE # 2250. **IN MONUMENT BOX.**
SET MAG. NAIL & INGHAM COUNTY WITNESS TAG NORTH/SIDE 24" MAPLE, S80°W, 192.43 FEET
SET MAG. NAIL & INGHAM COUNTY WITNESS TAG ON TOP OF EAST END OF 18" C.M.P., S50°E, 40.10 FEET
FOUND NAIL & TAG 25832 (L. BRYAN) TOP OF FENCE POST, N26°E, 35.35 FEET
FOUND NAIL & TAG 25832 (L. BRYAN) SOUTH/SIDE POWER POLE, N73°E, 145.00 FEET
FOUND BAR & CAP 25832 (L. BRYAN), SOUTH, 33.00 FEET

P.A. 345 INGHAM COUNTY
PEER APPROVED 8/29/2006 ML

Signed by

Ron Helsel

Date

Aug. 31, 2006

Surveyor's Michigan License No.


18994

B:12 P:282 9/19/06 8:41 AM
2006-047785 LAND CORNERS Receipt #16969
Paula Johnson, Ingham County, Michigan



Register of Deeds Stamp & File Number

	A	B	C	D	E	F	G	H	I	J	K	L	M
1													
2	6			5		4		3		2		1	
3													
4	7			8		9		10		11		12	
5													
6	18			17		16		15		14		13	
7													
8	19			20		21		22		23		24	
9													
10	30			29		28		27		26		25	
11													
12	31			32		33		34		35		36	
13													



L-1 INGHAM TOWNSHIP, T2N, R1W CONTINUED

4) VOL. 3, PAGE 46, SURVEYED JAN. 22, 1869 & RECORDED JAN. 21, 1870, T.J. BROWN. "POST DRIVEN DEEP TO BE EXCHANGED FOR STONE APPROPRIATELY MARKED." RECORDED 39.70 CHAINS (2620.2') TO M-1 & 47.99 CHAINS (3167.34') TO L-2. NOTE: THIS DISTANCE IS 133 FEET SHORT OF MODERN MEASUREMENTS.

5) I.C.R.C. GRID MAP CALLED FOR A 5/8" IRON
24" ELM, SOUTHWEST, 97.75'
T.P. NNW, 74.20'
SOUTHEAST COR. PROJECT. MARKER, NNE, 62.35'

6) P.A. 74 CORNER FOR L-13, WHEATFIELD TOWNSHIP, T3N, R1E, JAN. 4, 1979, R. LESTER P.S. 18998. "EXCAVATED HOLE 10' X 10" TO AN AVERAGE DEPTH OF 3.2', ON THE CENTERLINE OF HOWELL ROAD AND ON FENCE LINE TO THE NORTH. FOUND 1/2" IRON BAR AT THE DEPTH OF 0.3' ON THE CENTERLINE OF HOWELL ROAD AND ON FENCE LINE TO THE NORTH. LOCATED NO FURTHER EVIDENCE. MEASURED WEST TO APPARENT LOCATION OF K-13 \pm 2630', AND MEASURED EAST TO APPARENT LOCATION OF M-13 \pm 2625', BOTH IN CLOSE ACCORD WITH G.L.O. DISTANCES. ACCEPTED 1/2" IRON BAR AS CORNER. SET 4" X 36" CONCRETE MONUMENT WITH 1/2" X 38" REROD AND CAP #18998, WITH CONCRETE COLLAR AND LID AT LOCATION DESCRIBED."

HIGHEST POINT NORTHWEST CORNER CONCRETE BLOCK PORCH OF HOUSE #2250, SOUTHWEST, 146.92'

NAIL & TAG #18998, EAST/SIDE 16" MAPLE, SSW, 75.56'

NAIL & TAG #18998, EAST/SIDE 8" BOX ELDER, SOUTH, 145.47'

PUNCHED HOLE WEST END 12" C.M.P., SSE, 24.31'

CONCRETE FENCE POST TOP SOUTH EDGE, NORTH, 85.81'

7) P.A. 132 SURVEY, LIBER 8, PAGES 1153-1154, JUNE 19, 2003, J. AUTENRIETH P.S. 31588. RECORDED 2624.42 FEET TO M-1, 2627.78 FEET TO K-1 & 3301.23' FEET TO L-2. "FOUND 1/2" BAR IN MONUMENT BOX IN CENTERLINE OF HOWELL ROAD \pm TREE LINE TO SOUTH."

TOP SOUTHEAST CORNER OF CONCRETE FENCE POST (LEANING) NORTH, 86.50 FEET

SET NAIL & TAG #25832 EAST SIDE 20" BOX ELDER SOUTH, 145.54 FEET

PUNCHED HOLE WITH END 12" CMP, S05E, 24.31 FEET

PUNCHED HOLE WITH END 12" CMP, S70E, 35.92 FEET

LAND CORNER RECORDATION CERTIFICATE

Filing Requirement of Act 74, Mich. P.A. 1970

For corners in

INGHAM TOWNSHIP

INGHAM

(County)

Located In:

Corner Code #

1. Public Land Survey

T 2N R 1E

L-2

T R

T R

T R

2. Property Controlling
in Section

S T R

S T R

3. Miscellaneous

S T R

Property in Section

S T R

4. Lot No. , Recorded Plat

5. Private Claims

I, RON HELSEL, in A field survey on AUGUST 14, 2006 do hereby state that under requirements of P.A. 74, Michigan P.A. of 1970, the corner points mentioned in lines 1 and 2 above were in conformance with regulations and rules therefore as required in the current manual of survey instructions of the United States Department of the Interior, Bureau of Land Management or by A decree of A Court of Law and /or that the corner points mentioned in lines 3, 4 and 5 above were in conformance with the rules of the Michigan Board of Land Surveyors or by A Decree of A Court of Law; established, re-established, monumented, recovered, found as expressed below:

NOTE: Not more than 2 corners, all in the same town and range, may be recorded on this certificate.

A. Description of original monument and accessories and/or subsequent restoration:
CORNER NOT SET IN ORIGINAL GOVERNMENT SURVEY OF 1826.

1) VOL. 2, PAGE 141, FEB. 10, 1853, A. JACKSON CO. SURVEYOR. RECORDED 159 RODS 23 LINKS (2638.68') TO L-3 & 157 RODS 36 LINKS (2614.26') TO K-2.
MONUMENT NOT DESCRIBED. MAPLE 13", N72E, 12 LINKS; B. ASH 16", N26W, 51-3/4 LINKS.

2) VOL. 2, PAGE 253, MAR. 9, 1855, A. JACKSON. RECORDED 158 RODS 11-1/2 LINKS (2614.59') TO K-2 & 200 RODS (3300') TO L-1. WITNESSES SAME AS ABOVE.

3) VOL. 3, PAGE 46, SURVEYED JAN. 22, 1869, RECORDED JAN. 21, 1870, T.J. BROWN CO. SURVEYOR. CORNER NOT DESCRIBED OR WITNESSED. RECORDED 47.99 CHAINS 3167.34') TO L-1.

(CONTINUED ON BACK SIDE)

B. Description of corner evidence found and/or method applied in restoring or reestablishing corner:

FOUND THE WELL POINT AS DESCRIBED BY SURVEYOR STEADMAN LEANING SEVERELY TO THE EAST. TALKED TO THE SOUTH PROPERTY OWNER & HE SAID THE OLD FENCE LINE WAS BULL DOZED OUT AND REPLACED WITH A NEW FENCE & HE NEVER REALIZED THAT THERE WAS A CORNER THERE. EXCAVATED DOWN TO THE BOTTOM OF THE 36" LONG WELL POINT & SET IT IN AN UPRIGHT POSITION. FOUND STEADMAN'S NAIL & TAG ON THE WEST SIDE OF A 40" MAPLE STUMP TO THE SOUTHWEST AND SET THE WELL POINT AT HIS DISTANCE OF 90.77 FEET. COMPUTATION OF THE TRAVERSE FOUND THIS POSITION 0.43 FEET WEST & 0.47 FEET NORTH OF THE INTERSECTION OF RIGHT LINES FROM THE 1/4 CORNERS. ACCEPTED THIS POSITION FOR THE OBLITERATED STEADMAN CORNER, WHICH IS CLOSE ACCORDED WITH A. JACKSON'S MEASUREMENTS. DROVE A STANDARD INGHAM COUNTY MONUMENT INSIDE THE WELL POINT. MEASURED WEST, 2612.82 FEET TO K-2; 3301.38 FEET TO L-1; EAST, 2613.46 FEET TO M-2 & SOUTH, 2650.31 FEET TO J-3.

C. Description of monument for corner and accessories established to perpetuate locating the position of the corner:

3/4" X 24" FORM PIN AND ALUMINUM DISK STAMPED P.A. 345, P.S. 18994 DRIVEN INTO A 36" LONG STEEL WELL POINT. MARKER 0.8' NORTH OF NEW EAST-WEST BARBED WIRE FENCE ± 100' EAST OF CENTERLINE DRAIN & 193' EAST OF FENCE LINE TO THE SOUTH.

SET MAG. NAIL & INGHAM COUNTY WITNESS TAG NORTHWEST/SIDE 11" ASH, S48°W, 28.55'

FOUND NAIL & TAG 25832 (L. BRYAN) NORTHWEST/SIDE 48" OAK, S40°W, 69.03'

FOUND NAIL & TAG 18998 NORTHWEST/SIDE 16" ASH, S21°W, 33.00'

FOUND NAIL & TAG 18998 NORTHEAST/SIDE 60" MAPLE, S50°E, 39.48'

FOUND NAIL & TAG 11370 EAST/SIDE 40" MAPLE STUMP, S05°W, 90.77'

P.A. 345 INGHAM COUNTY

PEER APPROVED

Signed by

Date

Surveyor's Michigan License No.

18994

B:12 P:279

9/19/06 8:41 AM


Pages: 2

2006-047782 LAND CORNERS Receipt #16969
Paula Johnson, Ingham County, Michigan



Register of Deeds Stamp & File Number

	A	B	C	D	E	F	G	H	I	J	K	L	M
1													
2	6			5		4		3		2		1	
3													
4	7			8		9		10		11		12	
5													
6	18			17		16		15		14		13	
7													
8	19			20		21		22		23		24	
9													
10	30			29		28		27		26		25	
11													
12	31			32		33		34		35		36	
13													



L-2 INGHAM TOWNSHIP, T2N, R1E CONTINUED

4) FOLDER 1, PAGE 4, JAN. 22, 1869, T.J. BROWN. WITNESSES SAME AS JACKSON'S. RECORDED 39.61 CHAINS (2614.26') TO K-2 & 49.94 CHAINS (3296.04') TO L-1.

5) P.A. 132 SURVEY, LIBER 2, PAGE 328, APRIL 9, 1975, DATED JAN. 8, 1974, R. STEADMAN P.S. 11370. RECORDED 2652.08 FEET TO J-3. "SET WELL POINT."

30" MAPLE, E.S.E., 38.25'

26" MAPLE, S.S.W., 90.77'

26" OAK, S.W., 68.93'

6) P.A. 74 CORNER, LIBER 5, PAGE 92, JAN. 3, 1979, FIELD DATED JAN. 9, 1974, R. STEADMAN. "RE-ESTABLISHED CORNER AT THE INTERSECTION OF THE 1/4 LINES; CORNER FALLS IN EAST-WEST FENCE LINE. THERE IS NO NORTH-SOUTH FENCE LINE. SET IRON WELL POINT TO MARK CORNER."

30" MAPLE, E.S.E. 38.25 FT.

26" MAPLE, S.S.W. 90.77 FT.

26" OAK, S.W. 68.93 FT.

7) P.A. 132 SURVEY, LIBER 8, PAGE 741, AUGUST 4, 2000, R. LESTER P.S. 18998. HIS SURVEY WAS IN THE SOUTHWEST 1/4 OF THE SOUTHWEST 1/4 OF SECTION 1 AND THE CORNER WAS USED TO LOCATE THE 1/16 LINES. THE SURVEY DID NOT SHOW ANY LINEAL DISTANCES TO THE WEST OR SOUTH 1/4 CORNERS. 2" WELL POINT, LIBER 5, PAGE 92."

FOUND NAIL & TAG #11370 WEST SIDE 28" OAK MAG. AZ., 195°, 91.03'

SET GALVANIZED NAIL & 1 1/2" ALUMINUM TAG STAMPED "PS 18998 WITNESS" NORTHEAST SIDE 48" MAPLE MAG. AZ., 135°, 38.25'

SET GALVANIZED NAIL & 1 1/2" ALUMINUM TAG STAMPED "PS 18998 WITNESS" NORTHWEST SIDE 36" OAK MAG. AZ., 220°, 68.93'

SET GALVANIZED NAIL & 1 1/2" ALUMINUM TAG STAMPED "PS 18998 WITNESS" WEST SIDE 12" ASH MAG. AZ., 202°, 33.41'

CENTERLINE OF NORTHEAST BRIDGE POST, MAG. AZ., 270°, 78.20'

8) P.A. 132 SURVEYS, LIBER 8, PAGES 1153 & 1154, JUNE 19, 2003, J. AUTENRIETH, P.S. 31588. RECORDED 3301.23 FEET TO L-1.

"FOUND WELL POINT ON EAST-WEST FENCE LINE ± 100 FEET EAST OF BRIDGE OVER CREEK."

FOUND NAIL & TAG #18998 NORTHEAST SIDE 44" MAPLE S50°E, 38.40 FEET

FOUND NAIL & TAG #18998 WEST SIDE 18" ASH S05°W, 33.35 FEET

FOUND NAIL & TAG #11370 WEST SIDE 40" MAPLE STUMP, S05°W, 91.45 FEET

SET NAIL & TAG #25832 NORTHWEST SIDE 50" OAK, S40°W, 69.78 FEET

LAND CORNER RECORDATION CERTIFICATE
Filing Requirement of Act 74, Mich. P.A. 1970

For corners in
INGHAM TOWNSHIP
INGHAM COUNTY

Located In: Corner Code #

1. Public Land Survey

T 2N R 1E L3

2. Property Controlling
In Section

S

T

R

3. Miscellaneous
Property in Sec.

S

T

R

S

T

R

B: 12 P: 203

12/6/05

12:55 PM

Pages: 2

2005-065064 LAND CORNERS Receipt #3849
Paula Johnson, Ingham County, Michigan



Register of Deeds Stamp & File Number

4. Lot No. _____, Recorded Plat _____

5. Private Claims _____

Wendy S. Parsons, in a field survey on February 14, 2005 do hereby state that under requirements of P.A. 74, Michigan P.A. of 1970, the corner points mentioned in lines 1 and 2 above were in conformance with regulations and rules therefore as required in the current manual of survey instructions of the United States Department of the Interior, Bureau of Land Management or by decree of a Court of Law and/or that the corner points mentioned in lines 3, 4 and 5 above were in conformance with the rules of the Michigan Board of Land Surveyors or by a Degree of a Court of Law; established, re-established, monumented, recovered, found as expressed below.

NOTE: Not more than 2 corners, all in the same town and range, may be recorded on this certificate.

A. Description of original monument and accessories and/or subsequent restoration:

1. FEBRUARY, 1826 - GLO SURVEY - JOSEPH WAMPLER
SET QUARTER POST AT AVERAGE DISTANCE

ELM 16 S16W 20 (13.2')

ELM 12 N42°E 20-1/2 (13.53')

K3 - L3 = 39.73 CHAINS (2622.18') L3 - M3 = 39.73 CHAINS (2622.18')

2. FEBRUARY 8, 1853 - COUNTY SURVEYOR NOTES - A. JACKSON, BOOK 4, PAGE 298-299.
(ALSO RECORDED AS VOLUME 1, PAGES 140 AND 141 IN STEADMAN INDEX)

APPLE TREE 1 1/2" N22-1/4W 55-1/2 (36.63')

L3-L4 = 157 RODS 11 LINKS (2597.76')

K3-L3 = 156 RODS 44 LINKS (2603.04')

CONTINUED ON PAGE 2

	A	B	C	D	E	F	G	H	I	J	K	L
1												
2	6		5		4		3		2		1	
3												
4	7		8		9		10		11		12	
5												
6	18		17		16		15		14		13	
7												
8	19		20		21		22		23		24	
9												
10	30		29		28		27		26		25	
11												
12	31		32		33		34		35		36	
13												



Description of corner evidence found and/or method applied in restoring or reestablishing corner:

SEARCHED APPARENT LOCATION OF CORNER. FOUND 1/2" PIPE & CAP # 11370 (STEADMAN). PIPE IS 4 FEET LONG AND IN MONUMENT BOX IN THE CENTERLINE OF COLUMBIA ROAD (ASPHALT). EXCAVATED TO 3 FEET AND NO ADDITIONAL CORNER EVIDENCE WERE FOUND. LOCATED ONE OF STEADMAN'S 1978 WITNESSES AS WELL AS THE TRAVERSE POINT SET BY THE C.E.T.A CREW SET IN 1978. STEADMAN'S WITNESSES AND THE TRAVERSE POINT ARE CONSISTENT WITH THE PREVIOUSLY RECORDED INFORMATION. REPLACED 1/2 PIPE AND CAP WITH 3/4" X 24" REBAR WITH 2-1/2" ALUMINUM CAP MARKED PA 345 INGHAM COUNTY AND STAMPED PS 47969 IN A NEW MONUMENT BOX. MEASURED IN 2005 (USING GLOBAL POSITIONING SATELLITES) AS: L3 - K3 = 2602.81', L3 - M3 = 2600.22', L3 - L4 = 2611.75'

Description of monument for corner and accessories established to perpetuate locating the position of the corner:

REPLACED 1/2 PIPE AND CAP WITH 3/4" X 24" REBAR WITH 2-1/2" ALUMINUM CAP MARKED PA 345 INGHAM COUNTY AND STAMPED PS 47969 IN A NEW MONUMENT BOX.
S80°E 198.70' SOUTHWEST CORNER CONCRETE HEADWALL OF BRIDGE OVER DOAN CREEK
N85°E 198.89' NORTHWEST CORNER CONCRETE HEADWALL OF BRIDGE OVER DOAN CREEK
N65°W 24.82' FOUND NAT & TAG #11370 (STEADMAN) NORTH BY NNW SIDE 28" OAK
S60°W 28.30' FOUND BAR & SMASHED CAP

igned by

[Signature]

Date

11/29/05

urveyor's Michigan License No.

47969

P.A. 345 INGHAM COUNTY
PEER APPROVED 03/22/2005

INGHAM COUNTY, INGHAM TOWNSHIP
L3

3. JANUARY 8, 1974 - P.A. 132- RICHARD W. STEADMAN (L.S. 11370), LIBER 2, PAGE 328

SET 1/4" IRON PIPE IN MONUMENT BOX

1/2" IRON PIPE NORTH 33.0'

18" OAK N.NW. 25.0'

40" STUMP SW 47.03'

4. JANUARY 9, 1974 - P.A. 74 - RICHARD W. STEADMAN (L.S. 11370), LIBER 5, PAGE 93

A. ORIGINAL MONUMENT: WOOD POST SET BY JOSEPH WAMPLER, U.S. DEPUTY SURVEYOR IN 1826; BEARING TREES 16 ELM S16 W 20 LINKS (13.2') AND 12" ELM N42°E 20-1/2 LINKS (13.53')

B. DUG HOLE IN COLUMBIA ROAD BUT FOUND NOTHING. RE-ESTABLISHED CORNER BY PROPORTIONATE MEASUREMENTS FROM EXISTING OCCUPATION EVIDENCE OF SURVEYS DATED FEBRUARY 9 AND 10, 1853, RECORDED IN VOLUME 2, PAGES 140 AND 141, COUNTY SURVEYOR RECORDS

C. SET 1/4" IRON PIPE IN MONUMENT BOX TO MARK CORNER.

WITNESSES:

1/2" IRON PIPE NORTH 33.0'

18" OAK N.NW. 25.0'

40" STUMP SW 47.03'

5. NOVEMBER 16, 1978 - C.E.T.A. FIELD NOTES - TECH SUPERVISOR - L. BRYAN OF POLARIS FOUND 1/2" BAR IN MON. BOX BY WITNESSES IN LIBER 2, PAGE 328-329, ATT. #1 PG #2 OF #2 CHECK & USED THESE WITNESSES

2. ' NORTH CL COLUMBIA ROAD

EAST & WEST NO OTHER FIELD EVIDENCE

SET TRAVERSE POINT 11.55' SOUTH & 26' WEST (SW 28.30') FROM MONUMENT. TRAVERSE POINT IS 10.6' SOUTH OF CL OF COLUMBIA ROAD

6. JULY 20, 2000 - P.A. 132 - POLARIS SURVEYING, RON M. LESTER (L.L.S. #18998), LIBER 8, PAGE 741 1" PIPE IN MONUMENT BOX. REFERS TO LIBER 5, PAGE 93

FOUND NAIL & TAG #18998 IN NORTHWEST SIDE 24" OAK, MAG. AZ. 340° 24.90'


SOUTHWEST CORNER OF BRIDGE DECK MAG. AZ. 91°, 198.90'

NORTHWEST CORNER OF BRIDGE DECK MAG. AZ. 97°, 198.72'

SET GALVANIZED NAIL AND 1 1/2" ALUMINUM TAG STAMPED "PS 18998 WITNESS" NORTH SIDE 2-12" MAPLE MAG. AZ. 105°, 125.78'

L3-K3 = 2602.92'

NO ADDITIONAL INFORMATION



LAND CORNER RECORDATION CERTIFICATE
Filing Requirement of Act 74, Mich. P.A. 1970

For corners in
Wheatfield Township
INGHAM COUNTY

Located In: Corner Code #

1. Public Land Survey T 3N R 1E M-13
T R
T R
T R
2. Property Controlling S T R
in Section S T R
3. Miscellaneous S T R
Property in Sec. S T R

B:12 P:322 10/31/06 8:18 AM
2006-055083 LAND CORNERS Receipt #18776
Paula Johnson, Ingham County, Michigan

Pages: 2



Register of Deeds Stamp & File Number

A-1, T2N,
R2E

M-1, T2N, R1E

4. Lot No. , Recorded Plat
5. Private Claims

I, Maurice H. Mahieu, in a field survey on May 3, 2006 do hereby state that under requirements of P.A. 74, Michigan P.A. of 1970, the corner points mentioned in lines 1 and 2 above were in conformance with regulations and rules therefore as required in the current manual of survey instructions of the United States Department of the Interior, Bureau of Land Management or by a decree of a Court of Law and /or that the corner points mentioned in lines 3, 4 and 5 above were in conformance with the rules of the Michigan Board of Land Surveyors or by a Decree of a Court of Law; established, re-established, monumented, recovered, found as expressed below:

NOTE: Not more than 2 corners, all in the same town and range, may be recorded on this certificate.

A. Description of original monument and accessories and/or subsequent restoration:

- Original corner was set by Joseph Wampler, US Deputy Surveyor in 1825. Notes states: Intersect West Boundary 68.77 chains at 8.97 chains North of Temporary Post; Ash 20", S10 1/4 W, 19 lks; Hickory 10", N42W 28 lks.; Marginal note: New: Elm 12" S79 1/2E 165 lks. Feb. 11, 1869.
- County Surveyor TJ Brown in Vol 3, Page 46 on Jan. 22, 1869 and recorded Jan 21, 1870 calls for "Post F.W. Elm 12" S79 1/2E 165 lks. Recorded 48.74 chains (3216.84') to M-2, & 40.43 chains (2668.38') to L-1, Ingham Twp.

(Continued on Back)

B. Description of corner evidence found or method applied in restoring or reestablishing corner:

Found concrete monument in monument box 1.5' east of Meech Road centerline and on the centerline of Howell Road, both paved surfaces. Cap on monument was unreadable. Did not excavate due to work by Ronnie Lester in 1979. Placed a new 2 1/4" aluminum cap stamped "INGHAM COUNTY PA 345 PS 28414" on the found monument. Accepted monument based on extensive excavation and work done in 1979 by Ronnie Lester. Measured 2633.08' to M-12 and 2624.28' to L-13.

C. Description of monument for corner and accessories established to perpetuate locating the position of the corner:

Found concrete monument in monument box and set 2 1/4" aluminum cap stamped "INGHAM COUNTY PA 345, PS 28414" in the approximate intersection of Meech and Howell Roads. Witnessed by:
Found nail and tag #25832 (Larry Bryan) east side 30" Oak S7°W 137.25 feet
Found nail and tag #18998 east side 30" Oak N13°W 133.43 feet
Set nail and tag #28414 north side 42" Oak S86°E 361.15 feet
Set nail and tag #28414 south side 4" Oak N85°E 356.20 feet


Signed by

Maurice H. Mahieu
Maurice H. Mahieu

Date

10-24-06

Surveyor's Michigan License No. 28414



FORM APPROVED BY MICHIGAN STATE BOARD OF PROFESSIONAL
SURVEYORS, JAN. 28, 1971 REVISED MAY 14, 1975

REVISED JAN., 1983
REVISED OCT., 1995

P.A. 345 INGHAM COUNTY
PEER APPROVED 2/29/2006 M

B.(continued) M-13, T3N, R1E, Wheatfield Township, Ingham County, Michigan

3. County Surveyor, TJ Brown on Dec. 17, 1874 in Book 3, Page 18, Ingham County Records states: "A stone Fr. Wh. An elm 12 in diam, bears S79 1/2E 165 lks ". (108.9'). No other information given.
4. County Surveyor John McCreary on Dec. 2, 1899 and subsequent split on April 14, 1922 in Vol 4, Page 32 & 33 notes the following: 1899; Stone, witnesses Sugar 28" N64 1/2E 96 lks. & Elm 30" S79 1/2E 165 lks.
1911: Long stone, Witnesses:
Maple Northeast 95 lks
Elm, Southwest 98 lks
Cherry, Northwest 82 lks
Elm, Southeast 165 lks
Chained South 88.80 (5860.80') to A-3 White Oak Township, T2N, R2E
5. County Surveyor, A.E. Calkins on Feb. 21, 1901 noted the elm described in item A-3 on a grid map from Folder 1, Page of the Ingham County CETA File.
6. Unknown County Surveyor on April 14, 1914 in Book 3, Page 214 describes corner as "stone" witnesses:
Maple, NE 95 lks (62.70')
Elm, SW, 98 lks (64.68')
Cherry, NW 82 lks (54.12')
Elm, SE, 165 lks (108.90')
Survey shows a distance South of 88.80 Ch (5960.80') to A-3
7. Ingham County Road Commission Grid map for White Oak Twp. as corner as "Stone" witnessed by
48" Elm, E, 111.00'
18" Elm NW 53.95'
48" Maple, ENE 63.30'
Tw. 30" Elm, SSW, 65.15'
10" Elm, SSE, 49.95'
8. Ingham County Road Commission Grid map for Ingham Townsh8ip calls for a 1/2" iron., Witnessed by:
ENE, 63.19, 36" Oak
SSE, 68.04', 14" Elm
SSW, 64.02', 36" Elm
NNW, 65.34', 14" Elm
9. Two unrecorded Certificate of Surveys by Max F. Rogers in 1966 shows a location of the corner without monumentation or witnesses.
10. An Act 74 LCRC recorded by Ronnie Lester PS 18998 in Liber 5, Page 309 on June 6, 1979 in Part B states:
Excavated a hole 6' x 10' to an average depth of 2.5' on the centerline of Meech Road and mostly north of the centerline of Howell Road. Found 1/2" iron in monument box +/- 0.5' south of the centerline of Howell Road and on the centerline of Meech Road. Found wooden stake 2.2' below road surface, square rock 2.5' below road surface and 3/4" gas pipe 2.7' below road surface, all in an upright position lying beside each other at the intersection of the centerlines of Meech and Howell Roads. Accepted gas pipe for corner. Measured North +/- 2631' to M-12 and West +/- 2626' to L-13. Excavation conducted by Ingham County Survey and remonumentation project crew.
Part C. states: SE Corner, Section 36, T3N, R1E. Common corner to T3N, R2E, T2N, R1E and T2N, R2E. Set 4" x 36" concrete monument with 1/2" x 38" rerod and cap #18998 with concrete collar and cover in location of gas pipe described above.
Witnessed by:
Nail & Tag 18998 north side 36" Oak ESE 361.37'
Nail & Tag 18998 west side 12" Ash NE, 139.70'
Nail & Tag 18998 southeast side 28" Oak NNW, 133.64'
Nail & Tag 18998 east side 12" Oak SSW, 137.25'
11. An Act 132 survey by Ron Helsel PS 18994 in Liber 8, Page 950 dated Jan. 24, 2002, states "Found Conc. Mon. at C/L - C/L of roads." Witness by:
Nail & tag #25832 east side 22" Oak NAZ. 195°, 133.33' (distance transposed, found to be 137.33')
Nail & tag #25832 west side 35" Oak NAZ 353°, 137.20' (distance transposed, found to be 133.33')
Nail & Tag #25832 est side wood anchor post NAZ. 44°, 44.43'
Cut "V" top east end of C.M.P. NAZ. 172°, 76.92'
Measurement of 3159.10 feet to A-2, T2N, R2E
12. An unrecorded Act 132 survey by Jeff Autenrieth PS 31588 while working for KEBS, Inc. dated May 5, 2003 with same information as item A-10. Measurement of 2624.42 feet to L-1, T2N, R1E.
13. An unrecorded Act 132 survey by David J. VanDenBerghe PS 51489 dated Jan. 24, 2006 calls for same monumentation and witnesses as in Item A-10 above. Measurements of 2624.21' to L-13 and 2633.09' to M-12.

LAND CORNER RECORDATION CERTIFICATE
Filing Requirement of Act 74, Mich. P.A. 1970

For corners in

INGHAM TOWNSHIP

INGHAM

(County)

Located In:

Corner Code #

1. Public Land Survey

T 2N R 1E

M-2

T R

T R

T R

2. Property Controlling
in Section

S T R

S T R

3. Miscellaneous

S T R

Property in Section

S T R

B:12 P:280 9/19/06 8:41 AM
2006-047783 LAND CORNERS Receipt #16989
Paula Johnson, Ingham County, Michigan

Page: 2



Register of Deeds Stamp & File Number

4. Lot No. , Recorded Plat

5. Private Claims

I, RON HELSEL, in A field survey on AUGUST 07, 2006 do hereby state that under requirements of P.A. 74, Michigan P.A. of 1970, the corner points mentioned in lines 1 and 2 above were in conformance with regulations and rules therefore as required in the current manual of survey instructions of the United States Department of the Interior, Bureau of Land Management or by A decree of A Court of Law and /or that the corner points mentioned in lines 3, 4 and 5 above were in conformance with the rules of the Michigan Board of Land Surveyors or by A Decree of A Court of Law; established, re-established, monumented, recovered, found as expressed below:

NOTE: Not more than 2 corners, all in the same town and range, may be recorded on this certificate.

A. Description of original monument and accessories and/or subsequent restoration:
ORIGINAL MONUMENT; POST SET BY J. WAMPLER, U.S. DEPUTY SURVEYOR, 1826. SET 40 CHAINS. REC. 48.97 CHAINS (3232.02') TO M-1. ASH 22", S5-1/2W, 38 LINKS; BEECH 9", N24W, 57 LINKS.

1) VOL. 1, PAGE 204, MAY 29, 1846, A JACKSON CO. SURVEYOR. CORNER NOT IDENTIFIED, BEECH 8", S02W, 12 LINKS; BEECH 9", N31-1/2W, 12 LINKS.

RECORDED 204 RODS 6 LINKS (3369.96') TO M-1 & 159 RODS 36 LINKS (2647.26') TO L-2.

2) FOLDER SET 1, PAGE 4, JAN. 22, 1869, T.J. BROWN CO. SURVEYOR. COR NOT IDENTIFIED. ASH 22", S5-1/2W, 38 LINKS. MEASUREMENTS NORTH, SOUTH & WEST NOT READABLE.

(CONTINUED ON BACK SIDE)

	A	B	C	D	E	F	G	H	I	J	K	L	M
1													
2	6		5		4		3		2		1		
3													
4	7		8		9		10		11		12		
5													
6	18		17		16		15		14		13		
7													
8	19		20		21		22		23		24		
9													
10	30		29		28		27		26		25		
11													
12	31		32		33		34		35		36		
13													

B. Description of corner evidence found and/or method applied in restoring or reestablishing corner:

FOUND MONUMENT BOX 8" UNDER PAVEMENT. EXCAVATED & FOUND 1/2" X 18" RE-ROD. EXCAVATED DOWN ANOTHER 42" WELL INTO OLD CLAY ROAD BED BUT DID NOT FIND ANY EVIDENCE OF A PREVIOUS CORNER. CORNER OPPOSITE A FALLEN FENCE LINE TO THE WEST & IN THE CENTERLINE OF MEECH ROAD. FOUND BUTTERNUTS TO THE NORTHWEST & NORTHEAST WHICH WAS IDENTIFIED AS ASH BY SURVEYOR O. BOSS. MEASURED NORTH, 3227.74 FEET TO M-1 (GLO 3232.02') & SOUTH, 2636.43 FEET TO M-3 (G.L.O. 2640). ACCEPTED POSITION OF 1/2" BAR AS PROPER PROCEDURE FOR REESTABLISHING A OBLITERATED CORNER. REPLACED BAR WITH STANDARD INGHAM COUNTY MONUMENT AND RAISED MONUMENT BOX TO ROAD SURFACE.

C. Description of monument for corner and accessories established to perpetuate locating the position of the corner:

3/4" X 24" FORM PIN AND ALUMINUM DISK STAMPED P.A. 345, P.S. NO. 18994 IN MONUMENT BOX & IN THE CENTERLINE MEECH ROAD.

P.A. 345 MONUMENT AT A-2, T2N, R2E, WHITE OAK TOWNSHIP, (#30090, D. LOHR) NORTH, 68.65 FEET.

FOUND MAG. NAIL & INGHAM COUNTY WITNESS TAG, EAST/SIDE 40" BUTTERNUT, N38°W, 36.60 FEET

FOUND TACK & TAG 25832 (L. BRYAN) (REPLACED WITH NAIL) SOUTHWEST/SIDE 30" WALNUT, S34°E, 46.32 FEET

FOUND NAIL & TAG (L. BRYAN) WEST/SIDE 25" BUTTERNUT, N30°E, 68.62 FEET

FOUND NAIL & TAG (L. BRYAN) SOUTH/SIDE 37" BUTTERNUT, S60°W, 26.60 FEET

P.A. 345 INGHAM COUNTY

PEER APPROVED 8/29/2006 M

Signed by


Ron Helsel

Date

Aug. 31, 2006

Surveyor's Michigan License No.

18994



M-2 INGHAM TOWNSHIP, T2N, R1E CONTINUED

3) VOL. 3, PAGE 46, SURVEYED JAN. 22, 1869 & RECORDED JAN. 21, 1870, T.J. BROWN CO. SURVEYOR. CALLED FOR A POST, 22" ASH, S5-1/2W, 38 LINKS. RECORDED 48.74 CHAINS (3216.48') TOM-1 & 39.92 CHAINS (2634.72') TO M-3

4) P.A. 132 SURVEY, LIBER 1, PAGE 152, DEC. 8, 1971, O. BOSS P.S. CORNER MONUMENT NOT DESCRIBED. WITNESSES SAME AS ITEM 5 BELOW.

5) P.A. 74 CORNER LIBER 1, PAGE 393, MAR. 1972, O. BOSS P.S. 13574. "SET 1/2" IRON BAR. EXISTING OCCUPATION SERVED AS EVIDENCE FOR RE-ESTABLISHING CORNER.'

N45°W,, 36.74', 26" ASH

N30E, 68.45', 30" ASH

S45E, 45.74' 8" ASH

S30W, 25.25', 24" WALNUT

6) P.A. 132 SURVEY IN SECTION 6, WHITE OAK TOWNSHIP, T2N, R2E, LIBER 4, PAGES 568-569, AUG. 9, 1982, H. OLVER P.S. 6354. MONUMENTS NOT DESCRIBED OR WITNESSED ON SURVEY. MAP PORTION OF SURVEY RECORDED A DISTANCE OF N0°11'49"W, 68.64 FEET TO A-2 OF T2N, R2E & 2636.4' TO M-3.

LAND CORNER RECORDATION CERTIFICATE
Filing Requirement of Act 74, Mich. P.A. 1970

For corners in
INGHAM TOWNSHIP
INGHAM COUNTY

Located In: Corner Code #

1. Public Land Survey

T 2N R 1E M3

2. Property Controlling
In Section

S T R

3. Miscellaneous
Property in Sec.

S T R

B:12 P:202 12/6/05 12:55 PM
2005-065063 LAND CORNERES Receipt #3849
Paula Johnson, Ingham County, Michigan

Pages: 2



Register of Deeds Stamp & File Number

1. Lot No. , Recorded Plat

2. Private Claims

Wendy S. Parsons, in a field survey on February 11, 2005 do hereby state that under requirements of Act 74, Michigan P.A. of 1970, the corner points mentioned in lines 1 and 2 above were in conformance with regulations and rules therefore as required in the current manual of survey instructions of the United States Department of the Interior, Bureau of Land Management or by decree of a Court of Law and/or that the corner points mentioned in lines 3, 4 and 5 above were in conformance with the rules of the Michigan Board of Land Surveyors or by a Degree of a Court of Law, established, re-established, monumented, discovered, found as expressed below:

NOTE: Not more than 2 corners, all in the same town and range, may be recorded on this certificate.

A. Description of original monument and accessories and/or subsequent restoration:

1. FEBRUARY, 1826 - GLO SURVEY - JOSEPH WAMPLER

SET P. COR. OF 1&12

ELM 16 N46-1/2W 8 (5.28')

HICKORY 8 S17-1/2W 16 (10.56')

M4 - M3 = 40 CHAINS (2640') M3 - M2 = 40 CHAINS (2640')

2. JANUARY 22, 1869 - COUNTY SURVEYOR NOTES - T.J. BROWN, BOOK 3, PAGE 13
A POST FROM WHICH A SUGAR 8 IN DIAMETER BEARS N40°W 68-1/2 LINKS (45.21')

3. APRIL 10, 1974 - P.A. 74 - RICHARD W. STEADMAN (LS #11370). LIBER 5, PAGE 94

A. ORIGINAL MONUMENT: WOOD POST SET BY JOSEPH WAMPLER, U.S. DEPUTY SURVEYOR IN 1826; BEARING TREES 16' ELM N46-1/2W 8 LINKS (5.28') AND 8' HICKORY S17-1/2W 16 LINKS (10.56').

B. DUG HOLE IN INTERSECTION OF COLUMBIA AND MEECH ROADS BUT FOUND NOTHING. RE-ESTABLISHED CORNER ON A SOUTHERLY PROJECTION OF THE LINE BETWEEN THE CORRESPONDING CORNER FOR T2N, R2E, AND THE QUARTER CORNER NEXT NORTH FOR T2N, R1E, AND AT USPLS JOG DISTANCE FOR T2N, R2E.

C. SET 1/2" IRON PIPE IN MONUMENT BOX TO MARK THE CORNER.

WITNESSES:

10" ASH SSE 63.43'

14" ASH SE 36.77'

26" ASH ENE 22.80'

CORNER FOR T2N, R2E, (SET 1/2" IRON PIPE AND MONUMENT BOX OVER STONE)
NORTH 104 LINKS = 68.64 FEET

CONTINUED ON BACK

Description of corner evidence found and/or method applied in restoring or reestablishing corner:

SEARCHED APPARENT LOCATION OF CORNER. FOUND 3/4" PIPE IN MONUMENT BOX, 2.5 FEET EAST OF THE CENTERLINE OF MEECH ROAD AND 5 FEET NORTH OF THE CENTERLINE OF COLUMBIA ROAD. EXCAVATED TO 3.2 FEET AND FOUND NO ADDITIONAL CORNER EVIDENCE. LOCATED FOUR (4) WITNESSES. MEASURED DISTANCES TO FOUND WITNESSES AND ADJOINING GOVERNMENT CORNERS WERE FOUND TO BE CONSISTENT WITH PREVIOUSLY RECORDED INFORMATION. REPLACED 3/4" PIPE WITH 3/4" X 24" REBAR WITH 2-1/2" ALUMINUM CAP MARKED PA 345 INGHAM COUNTY AND STAMPED PS 47969 IN MONUMENT BOX. MEASURED IN 2005 (USING GLOBAL POSITIONING SATELLITES) AS: M3 - L3 = 2600.22', M3 - A3 (WHITE OAK TOWNSHIP) = 68.48', M3 - M4 = 2636.21'

Description of monument for corner and accessories established to perpetuate locating the position of the corner:

REPLACED 3/4" PIPE WITH 3/4" X 24" REBAR WITH 2-1/2" ALUMINUM CAP MARKED PA 345 INGHAM COUNTY AND STAMPED PS 47969 IN MONUMENT BOX.

NORTH 68.48' ROD AND CAP "PA 345, PS 11370", LIBER 8, PAGE 233 (CORNER A 8, WHITE OAK TOWNSHIP)
N72°E 22.40' FOUND NAIL & TAG #13039 (ARDEN PIERSON) NORTH SIDE 42" ASH

S23°E 62.99' FOUND NAIL & TAG #18998 (RON LESTER) WEST SIDE 24" ASH

N69°W 45.00' FOUND NAIL & TAG #13039 (ARDEN PIERSON) TOP WOOD GUARDRAIL POST
N40°W 29.42' FOUND NAIL & TAG #13039 (ARDEN PIERSON) TOP WOOD GUARDRAIL POST

Witnessed by [Signature] Date 11/29/05

Surveyor's Michigan License No. 47969

FORM APPROVED BY MICHIGAN STATE BOARD OF PROFESSIONAL SURVEYORS, JAN. 28, 1971
REVISED MAY 14, 1976
REVISED JAN., 1983
REVISED OCT., 1993

P.A. 345 INGHAM COUNTY
PEER APPROVED 03/22/2005 M

INGHAM COUNTY, INGHAM TOWNSHIP
M3

4. DECEMBER 5, 1978 - C.E.T.A. FIELD NOTES - TECH SUP'R - L. BRYAN OF POLARIS
FD 1/2" IRON W/CAP RLS 11370 & WITNESSES AS FOLLOWS:

1. TRAVERS POINT 10,043 NORTH 68.57'
2. TRAVERSE POINT 10,152 SOUTH 3.91'
3. ICRP N&T SOUTH SIDE OF 24" OAK S60°E, 37.30'
4. 2' EAST OF CL MEECH

HAND WRITTEN NOTE: ARROW POINTING TO M3 "1/3/79 REC BY STEADMAN

5. JUNE 24, 1982 - P.A. 132 - HAROLD J. OLIVER (RLS #8201) - LIBER 4, PAGE 568-569
REFERS TO LIBER 5, PAGE 94
M3-A3 (WHITE OAK) = 68.64'

6. JANUARY 4, 1996, P.A.132 - ENGER SURVEYING, RONALD ENGER (L.L.S. #28409), LIBER 7, PAGE 1035
WITNESSES LISTED ARE FOR A3 OF T2N,R2E, ONE OF WHICH REFERS TO M3, T2N,R1E:
FROM M3

3/4" PIPE IN MON BOX

1/2" BAR IN MON BOX, NORTH 68.64'

7. NOVEMBER 24, 2001 - P.A.132 - RON HELSEL (RLS #18994), LIBER 8, PAGE 950
(LIBER 5, PAGE 94 OF CORNERS)

1/2" PIPE IN MON. BOX, 2' NORTH OF CENTERLINE OF COLUMBIA ROAD AND 2' EAST CENTERLINE MEECH
ROAD

NAIL & TAG #13039 TOP CENTER OF WEST END GUARD RAIL POST NAZ 288° (N72°W) 44.97'

NAIL & TAG #13039 TOP CENTER OF GUARD RAIL POST, NZ 319° (N41°W) 29.42'

NAIL & TAG #13039 NW/SIDE 34" OAK, NAZ 80° (N80°E) 22.31'

NAIL & TAG #13039 EAST/SIDE 20" OAK, NAZ 156° (S24°E) 64.01'

NORTH 68.64' TO A-3 OF T2N, R3E (LIBER 5, PAGE 93 OF CORNERS)

M3 - A3 = 68.64'

NO ADDITIONAL INFORMATION

