

LAND CORNER RECORDATION CERTIFICATE

FILING REQUIREMENT OF ACT 74, MICH. P.A. 1970

LIBER 1 PG 393

FOR CORNERS OF -	LOCATED IN -	CORNER CODE NUMBER
1. PUBLIC LAND SURVEY	T. 2 N. R. 1 E.	M-2
2. PROPERTY CONTROLLING IN SECTION	T. S. R. E.	
3. MISCELLANEOUS PROPERTY IN SECTION	T. S. R. E.	
4. LOT NO.	RECORDED PLAT	
5. PRIVATE CLAIMS		

FILED

MAR 27 1 56 PM '72

REGISTER OF DEEDS
Mia Bell Humphrey
INGHAM COUNTY, MICH.

REGISTER OF DEEDS STAMP AND
FILING NUMBER

I, OSCAR BOSS do hereby certify that under requirements of P.A. 74, Michigan P.A. of 1970, the corner points mentioned in lines 1 and 2 above (identified with circles on index code diagram - over) were, in a field survey on OCT. 14 1973, established, re-established, monumented, re-monumented, recovered or restored as expressed below and in conformance with regulations and rules therefore as required in the current manual of survey instructions of the United States Department of the Interior, Bureau of Land Management or by a decree of a court of law. Furthermore, that the corner points mentioned in lines 3, 4 and 5 above were, in a field survey on 19, found, recovered, restored, established or re-established as expressed below and in conformance with the rules of the Michigan State Board of Registration for Land Surveyors or, by a Decree of a Court of law:

A. Description of original monument and accessories and/or subsequent restoration:

UNKNOWN

B. Description of corner evidence found and/or method applied in restoring or re-establishing corner:

SET: 1/2" IRON

EXIST'G OCCUPATION SERVED AS
EVIDENCE FOR RE-ESTABLISHING
CORNER

C. Description of monument for corner and accessories established to perpetuate locating the position of the corner:

1/2" IRON

N45°W-36.74-26" ASH

N30°E-68.45-30" ASH

S45°E-45.74-8" ASH

S30°W-25.25-24" WALNUT

SIGNED BY Oscar Boss

DATE March 10, 1972

SURVEYOR'S MICHIGAN REGISTRATION NO. 13574

FOR STATE AND UNITED STATES AGENCIES:

SIGNED BY

CHIEF OF SURVEY PARTY

DATE

APPROVED AND SIGNED BY

MICHIGAN REGISTERED LAND SURVEYOR

DATE

(SEAL)

197 SURVEYOR'S MICHIGAN REGISTRATION NO.

Form No. MLM735

10000 KTA - BPOB & CO., KALAMAZOO, MICH.

FORM APPROVED BY MICHIGAN STATE BOARD OF REGISTRATION, JAN. 28, 1971
DISTRIBUTED BY MICHIGAN SOCIETY OF REGISTERED LAND SURVEYORS

LAND CORNER RECORDATION CERTIFICATE

FILING REQUIREMENT OF ACT 74, MICH. P.A. 1970

LIBER

4 PG 242

FOR CORNERS OF: LOCATED IN: CORNER CODE NUMBER

1. PUBLIC LAND SURVEY Sec. 11 T 2 N. R. 1 E K-3 K-4

FILED

2. PROPERTY CONTROLLING IN SECTION T N. R. E.

3. MISCELLANEOUS PROPERTY IN SECTION T N. R. E.

4. LOT NO. RECORDED PLAT

5. PRIVATE CLAIMS

JUL 11 9 13 AM '78

REGISTER OF DEEDS

INGHAM COUNTY, MICH.

REGISTER OF DEEDS STAMP AND FILING NUMBER

I, Austin C. Williams, do hereby certify that under requirements of P.A. 74, Michigan P.A. of 1970, the corner points mentioned in lines 1 and 2 above were, in a field survey on May 19, 1978, established, re-established, monumented, re-monumented, recovered or restored as expressed below and in conformance with regulations and rules therefore as required in the current manual of survey instructions of the United States Department of the Interior, Bureau of Land Management or by a decree of a court of law. Furthermore, that the corner points mentioned in lines 3, 4 and 5 above were, in a field survey on May 19, 1978, found, recovered, restored, established or re-established as expressed below and in conformance with the rules of the Michigan State Board of Registration for Land Surveyors or, by a Decree of a Court of law:

A. Description of original monument and accessories and/or subsequent restoration

K-3 Original monument and accessories obliterated

K-4 Original monument and accessories obliterated

B. Description of corner evidence found and/or method applied in restoring or re-establishing corner.

K-3 Found $\frac{3}{4}$ " iron bar with identification cap in intersection of Columbia road and fence to the North.

K-4 Set $\frac{3}{4}$ " iron bar with identification cap by proportionate measurement from the West $\frac{1}{4}$ corner of Section 11, T2N, R1E, and in line with fences North and South. Point fell in center of Curtis Road.

C. Description of monument for corner and accessories established to perpetuate locating the position of the corner

K-3 NE corner of Section 11, T2N, R1E
Nail & tag in clump of 6" Beech North 26.78'
Nail & tag in 30" Oak S85°W 89.78'
Nail & tag in fence post S30°E 38.38'

K-4 E $\frac{1}{4}$ corner of Section 11, T2N, R1E
Nail & tag in 20" stump, South 31.85'
Nail & tag in 6" double Elm S45°E 61.35'
Nail & tag in 36" twin Oaks N10°E 45.12'

SIGNED BY Austin C. Williams DATE 7/10/78

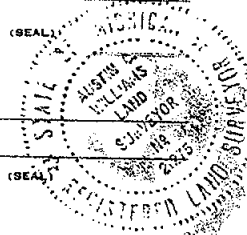
SURVEYOR'S MICHIGAN REGISTRATION NO. 21275

FOR STATE AND UNITED STATES AGENCIES:

SIGNED BY _____ DATE _____

APPROVED AND SIGNED BY _____ DATE _____

SURVEYOR'S MICHIGAN REGISTRATION NO. _____



1239

FORM APPROVED BY MICHIGAN STATE BOARD OF REGISTRATION, JAN. 25, 1971
REVISED MAY 14, 1975

MAY PLACE SKETCH ON BACK OR ATTACHED SHEET

LAND CORNER RECORDATION CERTIFICATE

FILING REQUIREMENT OF ACT 74, MICH. P.A. 1970

LIBER 5 PG 92

FOR CORNERS OF--	LOCATED IN--	CORNER CODE NUMBER
1. PUBLIC LAND SURVEY	T. 2N N. S., R. 3E E. W.	1-2
2. PROPERTY CONTROLLING IN SECTION	T. N. S., R. E. W.	
3. MISCELLANEOUS PROPERTY IN SECTION	T. N. S., R. E. W.	
4. LOT NO.	RECORDED PLAT	
5. PRIVATE CLAIMS		

FILED

JAN 3 8 27 AM '79

REGISTER OF DEEDS

Paula Johnson
INGHAM COUNTY, MICH.

REGISTER OF DEEDS STAMP AND FILING NUMBER

I, Richard W. Steadman, do hereby certify that under requirements of P.A. 74, Michigan P.A. of 1970, the corner points mentioned in lines 1 and 2 above were, in a field survey on January 9, 19 74, established, re-established, monumented, re-monumented, recovered or restored as expressed below and in conformance with regulations and rules therefore as required in the current manual of survey instructions of the United States Department of the Interior, Bureau of Land Management or by a decree of a court of law. Furthermore, that the corner points mentioned in lines 3, 4 and 5 above were, in a field survey on 19, found, recovered, restored, established or re-established as expressed below and in conformance with the rules of the Michigan State Board of Registration for Land Surveyors or, by a Decree of a Court of law:

A. Description of original monument and accessories and/or subsequent restoration:

County Surveyor Anson Jackson appears to have established this corner in a survey dated February 10, 1853, and recorded in Volume 2 on Page 141, County Surveyor's Records. He gives the following bearing trees, but does not state the type of monumentation: 13" Maple N72°E 12 lks. and 16" B. Ash N26°W 51-3/4 lks.

B. Description of corner evidence found and/or method applied in restoring or re-establishing corner:

Re-established corner at the intersection of the quarterlines; corner falls in East-West fence line. There is no North-South fence line.

C. Description of monument for corner and accessories established to perpetuate locating the position of the corner:

Set iron well point to mark the corner.

Witnesses:	30" Maple	E.S.E.	38.25 ft.
	26" Maple	S.S.W.	90.77 ft.
	26" Oak	S.W.	68.93 ft.


SIGNED BY Richard W. Steadman DATE December 20, 1978

SURVEYOR'S MICHIGAN REGISTRATION NO. 11370

FOR STATE AND UNITED STATES AGENCIES:

SIGNED BY _____ DATE _____
CHIEF OF SURVEY PARTY

APPROVED AND SIGNED BY _____ DATE _____
MICHIGAN REGISTERED LAND SURVEYOR



SURVEYOR'S MICHIGAN REGISTRATION NO. _____

FORM APPROVED BY MICHIGAN STATE BOARD OF REGISTRATION, JAN. 28, 1971
REVISED MAY 14, 1975

1479

MAY PLACE SKETCH ON BACK OR ATTACHED SHEET

LAND CORNER RECORDATION CERTIFICATE

FILING REQUIREMENT OF ACT 74, MICH. P.A. 1970

FOR CORNERS OF—	LOCATED IN—	CORNER CODE NUMBER
1. PUBLIC LAND SURVEY	T. 2N N. S., R. 1E E. W.	L-3
2. PROPERTY CONTROLLING IN SECTION	T. N. S., R. E. W.	
3. MISCELLANEOUS PROPERTY IN SECTION	T. N. S., R. E. W.	
4. LOT NO.	RECORDED PLAT	
5. PRIVATE CLAIMS		

LIBER 5 PG 93

FILED

JAN 3 8 28 AM '79

REGISTER OF DEEDS

Paula Johnson

INGHAM COUNTY, MICH.

REGISTER OF DEEDS STAMP AND FILING NUMBER

I, Richard W. Steadman, do hereby certify that under requirements of P.A. 74, Michigan P.A. of 1970, the corner points mentioned in lines 1 and 2 above were, in a field survey on January 9, 19 74, established, re-established, monumented, re-monumented, recovered or retested as expressed below and in conformance with regulations and rules therefore as required in the current manual of survey instructions of the United States Department of the Interior, Bureau of Land Management or by a decree of a court of law. Furthermore, that the corner points mentioned in lines 3, 4 and 5 above were, in a field survey on 19, found, recovered, restored, established or re-established as expressed below and in conformance with the rules of the Michigan State Board of Registration for Land Surveyors or, by a Decree of a Court of law:

A. Description of original monument and accessories and/or subsequent restoration:

Original Monument: wood post set by Joseph Wampler, U.S. Deputy Surveyor in 1826; bearing trees: 16" Elm S16°W 20 lks. and 12" Elm N42°E 20-1/2 lks.

B. Description of corner evidence found and/or method applied in restoring or re-establishing corner:

Dug hole in Columbia Road but found nothing. Re-established corner by proportional measurements from existing occupation evidence of surveys dated February 9 and 10, 1853, recorded in Volume 2, Pages 140 and 141, County Surveyor's Records.

C. Description of monument for corner and accessories established to perpetuate locating the position of the corner:

Set 3/4" iron pipe in monument box to mark the corner.

Witnesses:	1/2" iron pipe	North	33.0 ft.
	18" Oak	N.N.W.	25.0 ft.
	40" Stump	S.W.	47.03 ft.

SIGNED BY Richard W. Steadman DATE December 20, 1978

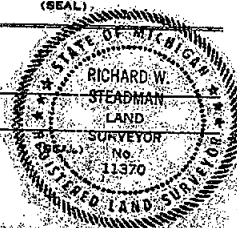
SURVEYOR'S MICHIGAN REGISTRATION NO. 11370

FOR STATE AND UNITED STATES AGENCIES:

SIGNED BY _____ DATE _____

APPROVED AND SIGNED BY _____ DATE _____

SURVEYOR'S MICHIGAN REGISTRATION NO. _____



1480

MAY PLACE SKETCH ON BACK OR ATTACHED SHEET

FORM APPROVED BY MICHIGAN STATE BOARD OF REGISTRATION, JAN. 28, 1971
REVISED MAY 14, 1978

LAND CORNER RECORDATION CERTIFICATE

FILING REQUIREMENT OF ACT 74, MICH. P.A. 1970

LIBER 5 16 94

FOR CORNERS OF: LOCATED IN: CORNER CODE NUMBER

1. PUBLIC LAND SURVEY T. 2N N. S. R. 1E E. W. M-3

2. PROPERTY CONTROLLING IN SECTION T. N. S. R. E. W.

3. MISCELLANEOUS PROPERTY IN SECTION T. N. S. R. E. W.

4. LOT NO. , RECORDED PLAT

5. PRIVATE CLAIMS

FILED

JAN 3 8 28 AM '79

REGISTER OF DEEDS

Paula Johnson
INGHAM COUNTY, MICH.

REGISTER OF DEEDS STAMP AND FILING NUMBER

I, Richard W. Steadman, do hereby certify that under requirements of P.A. 74, Michigan P.A. of 1970, the corner points mentioned in lines 1 and 2 above were, in a field survey on April 10, 1974, established, re-established, monumented, re-monumented, recovered or restored as expressed below and in conformance with regulations and rules therefore as required in the current manual of survey instructions of the United States Department of the Interior, Bureau of Land Management or by a decree of a court of law. Furthermore, that the corner points mentioned in lines 3, 4 and 5 above were, in a field survey on 19, found, recovered, restored, established or re-established as expressed below and in conformance with the rules of the Michigan State Board of Registration for Land Surveyors or, by a Decree of a Court of law:

A. Description of original monument and accessories and/or subsequent restoration:

Original Monument: wood post set by Joseph Wampler, U.S. Deputy Surveyor in 1824; bearing trees: 16" Elm N45-1/2°W 08 lks. and 8" Hickory S17-1/2°W 16 lks.

In a survey dated January 22, 1869 recorded in Volume 3 on Page 46, County Surveyor's Records, T. J. Brown calls for a post at this corner witnessed by an 8" Sugar N40°W 68-1/2 lks.

B. Description of corner evidence found and/or method applied in restoring or re-establishing corner:

Dug hole in the intersection of Columbia and Meech Roads, but found nothing. Re-established corner on a Southerly projection of the line between the corresponding corner for T2N, R2E, and the quarter corner next North for T2N, R1E, and at USPLS jog distance South of corner for T2N, R2E.

C. Description of monument for corner and accessories established to perpetuate locating the position of the corner:

Set 3/4" iron pipe and monument box to mark the corner.

Witnesses:	10" Ash	S.S.E.	63.43 ft.
	14" Ash	S.E.	36.77 ft.
	26" Ash	E.N.E.	22.80 ft.

Corner for T2N, R2E, (set 3/4" iron pipe and monument box over stone) North 104 lks. = 68.64 ft.

SIGNED BY Richard W. Steadman DATE December 22, 1978


SURVEYOR'S MICHIGAN REGISTRATION NO. 11370

FOR STATE AND UNITED STATES AGENCIES:

SIGNED BY _____ DATE _____

APPROVED AND SIGNED BY _____ DATE _____

SURVEYOR'S MICHIGAN REGISTRATION NO. _____



1481

MAY PLACE SKETCH ON BACK OR ATTACHED SHEET

FORM APPROVED BY MICHIGAN STATE BOARD OF REGISTRATION, JAN. 28, 1971
REVISED MAY 14, 1973

LAND CORNER RECORDATION CERTIFICATE

FILING REQUIREMENT OF ACT 74, MICH. P.A. 1970

3-22-79 4000000 K

FOR CORNERS OF--	LOCATED IN--	CORNER CODE NUMBER
1. PUBLIC LAND SURVEY _____ T. <u>2N</u> N. S., R. <u>2E</u> E. W.		<u>A-3</u>
2. PROPERTY CONTROLLING IN SECTION _____ T. _____ N. S., R. _____ E. W.		
3. MISCELLANEOUS PROPERTY IN SECTION _____ T. _____ N. S., R. _____ E. W.		
4. LOT NO. _____, RECORDED PLAT _____		
5. PRIVATE CLAIMS _____		

LIBER 5 16 96

FILED

JAN 3 8 29 AM '79

REGISTER OF DEEDS

Paula Johnson
INGHAM COUNTY, MICH.

REGISTER OF DEEDS STAMP AND
FILING NUMBER

I, Richard W. Steadman, do hereby certify that under requirements of P.A. 74, Michigan P.A. of 1970, the corner points mentioned in lines 1 and 2 above were, in a field survey on April 10, 1974, established, re-established, monumented, re-monumented, recovered or restored as expressed below and in conformance with regulations and rules therefore as required in the current manual of survey instructions of the United States Department of the Interior, Bureau of Land Management or by a decree of a court of law. Furthermore, that the corner points mentioned in lines 3, 4 and 5 above were, in a field survey on _____, 19____, found, recovered, restored, established or re-established as expressed below and in conformance with the rules of the Michigan State Board of Registration for Land Surveyors or, by a Decree of a Court of law:

A. Description of original monument and accessories and/or subsequent restoration:

Original Monument: wood post set by Joseph Wampler, U.S. Deputy Surveyor in 1825; bearing trees: 12" Ash S42-1/2°E 13 lks. and 24" Lynn N23°E 37 lks. After determining it to be lost, Deputy County Surveyor T. J. Brown re-established this corner in a survey dated January 15, 1869 and recorded in Volume 3, Page 44, County Surveyor's Records. "A post from which a 2" Apple bears N71-3/4°E 191 lks. and 8" Sugar S40-3/4°W 67-1/2 lks.

In a survey dated April 14, 1911 and recorded in Surveyors Record Volume 3 of County Surveyor's Records, R. J. Robb, County Surveyor, found a stone marking this corner witnessed by a Maple N.E. 49-1/2 lks. (39.27 ft.).

B. Description of corner evidence found and/or method applied in restoring or re-establishing corner:

At measurement from Robb's bearing tree, dug hole in intersection of Columbia and Meech Roads. About 4 ft. below the surface, found stone with broken crockery around it.

C. Description of monument for corner and accessories established to perpetuate locating the position of the corner:

Raised location of stone to surface with 3/4" iron pipe and monument box.

Witnesses: 36" Maple (Robb B.T.)	N.E.	39.89 ft.
10" Maple	E.N.E.	74.11 ft.
14" Ash	W.N.W.	50.88 ft.

Corner for T2N, R1E (set 3/4" pipe and monument box) South 104 lks. = 68.64 ft.

SIGNED BY Richard W. Steadman DATE December 22, 1978

SURVEYOR'S MICHIGAN REGISTRATION NO. 11370

(SEAL)

FOR STATE AND UNITED STATES AGENCIES:

SIGNED BY _____ DATE _____

APPROVED AND SIGNED BY _____ DATE _____

SURVEYOR'S MICHIGAN REGISTRATION NO. _____



1483

MAY PLACE SKETCH ON BACK OR ATTACHED SHEET

FORM APPROVED BY MICHIGAN STATE BOARD OF REGISTRATION, JAN. 28, 1971
REVISED MAY 14, 1970

LAND CORNER RECORDATION CERTIFICATE

FILING REQUIREMENT OF ACT 74, MICH. P.A. 1970

LIBER

5 PG 102

FILED

JAN 4 3 29 PM '79

REGISTER OF DEEDS

Paula Johnson
INGHAM COUNTY, MICH.

REGISTER OF DEEDS STAMP AND
FILING NUMBER

FOR CORNERS OF:-	LOCATED IN:-	CORNER CODE NUMBER
1. PUBLIC LAND SURVEY	T. 3 N. R. 1 E.	K-13
2. PROPERTY CONTROLLING IN SECTION	T. N. S. R. E. W.	
3. MISCELLANEOUS PROPERTY IN SECTION	T. N. S. R. E. W.	
4. LOT NO.	RECORDED PLAT	
5. PRIVATE CLAIMS		

I, Ronnie M. Lester, do hereby certify that under requirements of P.A. 74, Michigan P.A. of 1970, the corner points mentioned in lines 1 and 2 above were, in a field survey on August 18, 1978, established, re-established, monumented, re-monumented, recovered or restored as expressed below and in conformance with regulations and rules therefore as required in the current manual of survey instructions of the United States Department of the Interior, Bureau of Land Management or by a decree of a court of law. Furthermore, that the corner points mentioned in lines 3, 4 and 5 above were, in a field survey on 19, found, recovered, restored, established or re-established as expressed below and in conformance with the rules of the Michigan State Board of Registration for Land Surveyors or, by a Decree of a Court of law:

A. Description of original monument and accessories and/or subsequent restoration:
K-13

Post set in original government survey by Joseph Wampler dated Feb.-March, 1826.
Corner referred to in subsequent surveys by A. Jackson, County Surveyor, dated May, 1846 (v.1, p.204); Feb. 1853 (v.2, p.136); June, 1853 (v.2, p.138); March, 1855 (v.2, p.253).
Corner identified as iron and tile in a survey by John McCreary, County Surveyor, dated May, 1891 (v.3, p.198).
Corner identified as iron & tile by Wm. Barryman, County Surveyor, no date given.
Corner identified as 5/8" iron & tile by Ingham County Road Commission records, revised grid map, dated Jan. 1, 1969.

B. Description of corner evidence found and/or method applied in restoring or re-establishing corner:
K-13 Excavated a hole 10.1' x 10.3' to an average depth of 3.1', at the intersection of the centerlines of Howell and Williamston Roads. Found a 1/2" x 9" iron rod, 0.7' below surface, + 1.5' north of the centerline of Howell Road and + 3.5' west of the centerline of Williamston Road. Found 3/4" x 1.5' iron rod, 1.3' below surface, directly beneath 1/2" iron rod. Found 1" x 1.8' iron rod surrounded by tile and supported by two wood stakes, beneath found 3/4" iron rod. Found flat leaf spring pointing toward 1" iron rod, 3.1' below road surface. Accepted 1" iron rod surrounded by tile as corner described by John McCreary and Wm. Barryman noted above.
Excavation conducted by Ingham County Survey and Remonumentation Project crew.

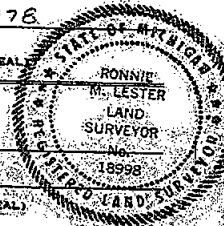
C. Description of monument for corner and accessories established to perpetuate locating the position of the corner:
K-13

SE Corner, Section 35, T3N-R1E (Common Corner to K-1, T2N-R1E)
Set 4" x 36" concrete monument with 1/2" x 38" rod with cap #18998, and concrete collar and cover at location described above:
Nail & tag, #18998, northwest side 15' Maple, SW, 44.99'
Nail & tag, #18998, south side Power Pole, MNW, 189.51'
Nail & tag, #18998, south side Fence Post, NE, 55.83'
X in top of 4' high concrete pillar, NE, 62.47'
Centerline top of Telephone box, NW, 72.30'

SIGNED BY Ronnie M. Lester DATE DEC 12, 1978

SURVEYOR'S MICHIGAN REGISTRATION NO. 18998

(SEAL)



DATE

DATE 12-5-78

(SEAL)



CHIEF OF SURVEY PARTY
DIRECTOR, Ingham County Survey and
Remonumentation Project
REGISTRATION NO. 17624

1489

FORM APPROVED BY MICHIGAN STATE BOARD OF REGISTRATION, JAN. 22, 1971
REVISED MAY 14, 1973

MAY PLACE SKETCH ON BACK OR ATTACHED SHEET

LAND CORNER RECORDATION CERTIFICATE

FILING REQUIREMENT OF ACT 74, MICH. P.A.1970

FOR CORNERS OF:-	LOCATED IN:-	CORNER CODE NUMBER
1. PUBLIC LAND SURVEY _____ T. <u>3</u> N. R. <u>1</u> W.		<u>L-13</u>
2. PROPERTY CONTROLLING IN SECTION _____ T. _____ N. S. R. _____ E. W.		
3. MISCELLANEOUS PROPERTY IN SECTION _____ T. _____ N. S. R. _____ E. W.		
4. LOT NO. _____, RECORDED PLAT _____		
5. PRIVATE CLAIMS _____		

LIBER 5 PG 103

FILED

JAN 4 3 23 PM '79

REGISTER OF DEEDS

Paula Johnson
INGHAM COUNTY, MICH.

REGISTER OF DEEDS STAMP AND FILING NUMBER

I, Ronnie M. Lester, do hereby certify that under requirements of P.A. 74, Michigan P.A. of 1970, the corner points mentioned in lines 1 and 2 above were, in a field survey on Sept. 25, 19 78, established, re-established, monumented, re-monumented, recovered or restored as expressed below and in conformance with regulations and rules therefore as required in the current manual of survey instructions of the United States Department of the Interior, Bureau of Land Management or by a decree of a court of law. Furthermore, that the corner points mentioned in lines 3, 4 and 5 above were, in a field survey on _____, 19____, found, recovered, restored, established or re-established as expressed below and in conformance with the rules of the Michigan State Board of Registration for Land Surveyors or, by a Decree of a Court of law:

A. Description of original monument and accessories and/or subsequent restoration:

L-13

Post set in original government survey by J. Wampler, dated Feb.-March, 1826.
Corner referred to in a survey by A. Jackson, County Surveyor, dated June, 1853,
(v.2, p.138).

B. Description of corner evidence found and/or method applied in restoring or re-establishing corner:

L-13

Excavated a hole 10' x 10' to an average depth of 3.2', on the centerline of Howell Road and on fence line to the north. Found $\frac{1}{2}$ " iron bar at a depth of 0.3', on the centerline of Howell Road and on fence line to the north. Located no further evidence. Measured west to apparent location of K-13 + 2630', and measured east to apparent location of M-13 + 2625', both in close accord with G.L.O. distances. Accepted $\frac{1}{2}$ " iron bar as corner.
Excavation conducted by Ingham County Survey and Remonumentation Project crew.

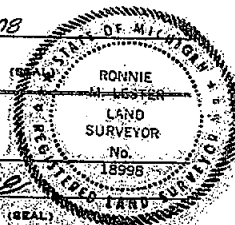
C. Description of monument for corner and accessories established to perpetuate locating the position of the corner:

L-13

$\frac{3}{4}$ " Corner, Section 36, T3N-R1E
Set 4" x 36" concrete monument with $\frac{1}{2}$ " x 38" rerod and cap #18998, with concrete collar and lid at location described above:
Highest point Northwest corner concrete block porch of house #2250, SW, 146.92'
Nail & tag, #18998, east side 16" Maple, SSW, 75.56'
Nail & tag, #18998, east side 8" Box Elder, South, 145.47'
Punched round hole west end 12" C.M.P., SSE, 24.31'
Concrete fence post top south edge, North, 85.81'

SIGNED BY Ronnie M. Lester DATE Dec 13, 1978

SURVEYOR'S MICHIGAN REGISTRATION NO. 18998



SIGNED BY GARY D. LESTER DATE 12-15-78



CHIEF OF SURVEY PARTY
DIRECTOR, Ingham County Survey and Remonumentation Project

REGISTRATION NO. 17624

1490

FORM APPROVED BY MICHIGAN STATE BOARD OF REGISTRATION, JAN. 26, 1971
REVISED MAY 14, 1975

MAY PLACE SKETCH ON BACK OR ATTACHED SHEET

INGHAM COUNTY-WHEATFIELD TWP.
LAND CORNER RECORDATION CERTIFICATE
 FILING REQUIREMENT OF ACT 74, MICH. P.A.1970

FOR CORNERS OF--	LOCATED IN--	CORNER CODE NUMBER
1. PUBLIC LAND SURVEY-----	T. <u>3</u> N. <u>1</u> E. <u>1</u>	<u>M-13</u>
2. PROPERTY CONTROLLING IN SECTION-----	T.----- N.----- E.-----	-----
3. MISCELLANEOUS PROPERTY IN SECTION-----	T.----- N.----- E.-----	-----
4. LOT NO.-----	RECORDED PLAT-----	-----
5. PRIVATE CLAIMS-----		

LIBER 5 309

FILED

SEP 19 2 51 PM '79

REGISTER OF DEEDS

Paula Johnson
 INGHAM COUNTY, MICH.


REGISTER OF DEEDS STAMP AND
 FILING NUMBER

I, Ronnie M. Lester, do hereby certify that under requirements of P.A. 74, Michigan P.A. of 1970, the corner points mentioned in lines 1 and 2 above were, in a field survey on June 6, 1979, established, re-established, monumented, re-monumented, recovered or restored as expressed below and in conformance with regulations and rules therefore as required in the current manual of survey instructions of the United States Department of the Interior, Bureau of Land Management or by a decree of a court of law. Furthermore, that the corner points mentioned in lines 3, 4 and 5 above were, in a field survey on 19____, found, recovered, restored, established or re-established as expressed below and in conformance with the rules of the Michigan State Board of Registration for Land Surveyors or, by a Decree of a Court of law:

- M-13 A. Description of original monument and accessories and/or subsequent restoration:
 Post set in original government survey by J. Wampler between Dec. 1 and 8, 1825.
 Corner referred to in Misc. Field Notes by D. Holmes, County Surveyor, Jan. 19, 1853 (Wheatfield-Tan Folder, p.49).
 Corner identified as a post in a survey by T.J. Brown, Co. Surveyor, Jan. 22, 1869 (v.3, p.46).
 Corner identified as stone in surveys by T.J. Brown, Dec. 17, 1874 (v.3, p.93) and J. McCreary, Dec. 2, 1899 (v.4, p.32), both Co. Surveyors.
 Corner identified as a stone in the records of Wm. Berryman, Co. Surveyor, April, 1947 and in the records of the Ingham Co. Road Comm., revised grid map, White Oak Twp., 1969.
 Corner identified as a $\frac{1}{2}$ " iron in the records of the Ingham Co. Road Comm., revised grid map, 1969.
- B. Description of corner evidence found and/or method applied in restoring or re-establishing corner:
 M-13
 Excavated a hole 6' x 10' to an average depth of 2.5' on the centerline of Meech Road and mostly north of the centerline of Howell Road. Found $\frac{1}{2}$ " iron in monument box + 0.5' south of the centerline of Howell Road and on the centerline of Meech Road. Found wooden stake 2.2' below road surface, square rock 2.5' below road surface and $\frac{3}{4}$ " gas pipe 2.7' below road surface, all in an upright position lying beside each other at the intersection of the centerlines of Meech and Howell Roads. Accepted gas pipe for corner. Measured north + 2631' to M-12 and west + 2626' to L-13. Excavation conducted by Ingham County Survey and Remonumentation Project crew.
- C. Description of monument for corner and accessories established to perpetuate locating the position of the corner:
 M-13
 SE Corner, Section 36, T3N-R1E
 Common corner to T3N-R2E, T2N-R1E and T2N-R2E
 Set 4" x 36" concrete monument with $\frac{1}{2}$ " x 38" rebar and cap #18998 with concrete collar and cover in location of gas pipe described above:
 Nail & tag, #18998, north side 36" Oak, ESE, 361.37'
 Nail & tag, #18998, west side 12" Ash, NE, 139.70'
 Nail & tag, #18998, southeast side 28" Oak, NNW, 133.64'
 Nail & tag, #18998, east side 12" Oak, SSW, 137.25'


SIGNED BY Ronnie M. Lester DATE Sept 16, 1979

SURVEYOR'S MICHIGAN REGISTRATION NO. 18998



APPROVED AND SIGNED BY Gary D. Lester DATE 9.13.79
 CHIEF OF SURVEY PARTY
 MICHIGAN REGISTERED LAND SURVEYOR

DIRECTOR, Ingham County Survey and Remonumentation Project
 SURVEYOR'S MICHIGAN REGISTRATION NO. 17624



1691

FORM APPROVED BY MICHIGAN STATE BOARD OF REGISTRATION, JAN. 28, 1971
 REVISED MAY 14, 1975

MAY PLACE SKETCH ON BACK OR ATTACHED SHEET

INGHAM COUNTY - WHITE OAK TWP.
LAND CORNER RECORDATION CERTIFICATE
FILING REQUIREMENT OF ACT 74, MICH. P.A. 1970

LIBER 6 PC 94

FOR CORNERS OF--	LOCATED IN--	CORNER CODE NUMBER
1. PUBLIC LAND SURVEY	T. 2 N. R. 2 E.	A-2
2. PROPERTY CONTROLLING IN SECTION	T. N. S. R. E. W.	
3. MISCELLANEOUS PROPERTY IN SECTION	T. N. S. R. E. W.	
4. LOT NO. _____, RECORDED PLAT _____		
5. PRIVATE CLAIMS _____		

FILED

AUG 29 1 01 PM '80

REGISTER OF DEEDS

Paula Johnson
INGHAM COUNTY, MICH.

REGISTER OF DEEDS STAMP AND FILING NUMBER

I, Ronnie M. Lester, do hereby certify that under requirements of P.A. 74, Michigan P.A. of 1970, the corner points mentioned in lines 1 and 2 above were, in a field survey on July 7, 1980, established, re-established, monumented, re-monumented, recovered or restored as expressed below and in conformance with regulations and rules therefore as required in the current manual of survey instructions of the United States Department of the Interior, Bureau of Land Management or by a decree of a court of law. Furthermore, that the corner points mentioned in lines 3, 4 and 5 above were, in a field survey on _____, 19____, found, recovered, restored, established or re-established as expressed below and in conformance with the rules of the Michigan State Board of Registration for Land Surveyors or, by a Decree of a Court of law:

A-2 A. Description of original monument and accessories and/or subsequent restoration:

No post set in original government survey.
No record of subsequent monumentation found.

A-2 B. Description of corner evidence found and/or method applied in restoring or re-establishing corner:

Excavated a hole 10' x 10' to an average depth of 4' on the centerline of Meech Road + 68.5 north of M-2 Ingham Twp. Excavated a second 10' x 10' hole + 35.5' north of M-2 Ingham Twp. No evidence found. Corner considered lost. Corner set on the township line in accord with prorated measurements from A-3, + 68.7' north of M-2 Ingham on the centerline of Meech Road.
Excavations conducted by Ingham County Survey and Remonumentation Project crew.

A-2 C. Description of monument for corner and accessories established to perpetuate locating the position of the corner:

W $\frac{1}{2}$ Corner, Section 6, T2N-R2E
Set 4" x 36" concrete monument with $\frac{1}{2}$ " x 38" rerod and cap #18998 with concrete collar and cover in location described above:
Nail & tag, #18998, northeast side 8" Ash, 59.73'
Nail & tag, #18998, southeast side 28" Hickory, NW, 50.49'
Nail & tag, #18998, south side 8" Hickory, SSE, 34.19'
Nail & tag, #18998, southwest side 12" Hickory, SSW, 26.35'
 $\frac{1}{2}$ " bar in mon. box, M-2 Ingham Twp., South, 68.62'


SIGNED BY Ronnie M. Lester DATE 8/26/80

SURVEYOR'S MICHIGAN REGISTRATION NO. 18998

~~FOR STATE OF MICHIGAN USE ONLY~~

SIGNED [Signature] DATE 8-26-80
CHIEF OF SURVEY PARTY
APPROVED GARY R. GENE
LESTER
LAND SURVEYOR
No. _____
DIRECTOR, Ingham County Survey and Remonumentation Project

SURVEYOR'S MICHIGAN REGISTRATION NO. 17624



1843

FORM APPROVED BY MICHIGAN STATE BOARD OF REGISTRATION, JAN. 28, 1971
REVISED MAY 14, 1975

MAY PLACE SKETCH ON BACK OR ATTACHED SHEET

INGHAM COUNTY - INGHAM TWP.
LAND CORNER RECORDATION CERTIFICATE
FILING REQUIREMENT OF ACT 74, MICH. P.A. 1970

FOR CORNERS OF: LOCATED IN: CORNER CODE NUMBER

1. PUBLIC LAND SURVEY T. 2 N. S. R. 1 E. W. K-2

2. PROPERTY CONTROLLING IN SECTION T. N. S. R. E. W.

3. MISCELLANEOUS PROPERTY IN SECTION T. N. S. R. E. W.

4. LOT NO. , RECORDED PLAT

5. PRIVATE CLAIMS

LIBER 5 104

FILED

Nov 13 1 06 PM '80

REGISTER OF DEEDS

Paula Johnson

INGHAM COUNTY, MICH.

REGISTER OF DEEDS STAMP AND
FILING NUMBER

I, Ronnie M. Lester, do hereby certify that under requirements of P.A. 74, Michigan P.A. of 1970, the corner points mentioned in lines 1 and 2 above were, in a field survey on July 14, 1980, established, re-established, monumented, re-monumented, recovered or restored as expressed below and in conformance with regulations and rules therefore as required in the current manual of survey instructions of the United States Department of the Interior, Bureau of Land Management or by a decree of a court of law. Furthermore, that the corner points mentioned in lines 3, 4 and 5 above were, in a field survey on , 19 , found, recovered, restored, established or re-established as expressed below and in conformance with the rules of the Michigan State Board of Registration for Land Surveyors or, by a Decree of a Court of law:

A. Description of original monument and accessories and/or subsequent restoration:

K-2

Post set in original government survey by Joseph Wampler, February 8-18, 1826.
Corner referred to in surveys by A. Jackson, County Surveyor, May 29, 1846 (v.1, p.204),
February 8, 1853 (v.2, p.139) and March 25, 1855 (v.2, p.253).

B. Description of corner evidence found and/or method applied in restoring or re-establishing corner:

K-2

Excavation revealed only 14" x 1/2" re-bar in centerline of road on fence line east and west. Road in this area appears to have been cut. Set corner on line between north-west corner and southwest corner of section on fence lines east and west. Corner falls 7.8' west of east edge of gravel road. Measured south 2627.96', measured north 3365.51'.
Excavation conducted by Ingham County Survey and Remonumentation Project crew.

C. Description of monument for corner and accessories established to perpetuate locating the position of the corner:

K-2

W $\frac{1}{4}$ Corner, Section 1, T2N-R1E
Set 4" x 36" concrete monument with 1/2" x 38" rerod and cap #18998 in location described above:
Nail & tag, #18998, south side 12" twin Cherry, West, 39.29'
Nail & tag, #18998, southeast side 8" twin Elm, WSW, 33.21'
Nail & tag, #18998, south side corner fence post, East, 20.01'
1/2" iron in roadway, South, 24.63'


SIGNED BY Ronnie M. Lester DATE 10/8/80
SURVEYOR'S MICHIGAN REGISTRATION NO. 18998

FOR SCALE REQUIRED BY MICHIGAN STATE BOARD OF REGISTRATION

SIGNED BY Paula Johnson DATE 11/3/80
APPROVED AND SIGNED BY Paula Johnson DATE 11/3/80
LESTER
LAND
SURVEYOR
MICHIGAN
REGISTERED LAND SURVEYOR
DIRECTOR, Ingham County Survey
and Remonumentation Project

SURVEYOR'S MICHIGAN REGISTRATION NO. 17624

REGISTERED LAND SURVEYOR
No. 18998



1853

FORM APPROVED BY MICHIGAN STATE BOARD OF REGISTRATION, JAN. 28, 1971
REVISED MAY 14, 1975

MAY PLACE SKETCH ON BACK OR ATTACHED SHEET