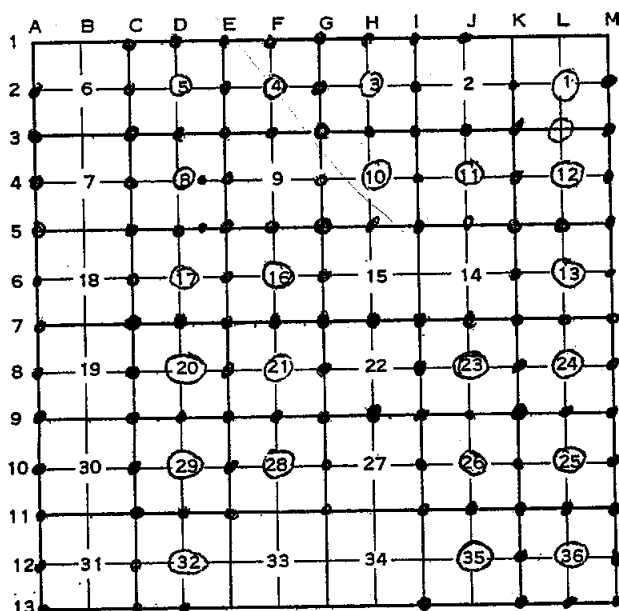


TOWNSHIP CORNER NUMBERING CODE DIAGRAM



CORNER INDEX

CODE NO.	FILING NUMBER	CODE NO.	FILING NUMBER
----------	---------------	----------	---------------

A-1 Liber 4 pg. 181
A-2 Liber 4 pg. 17
A-3 Liber 4 pg. 71
A-4 Liber 4 pg. 96
A-5 Liber 6 pg. 56
A-6 Liber 2 pg. 35
A-7 Liber 6 pg. 57
A-8 Liber 2 pg. 46
A-9 Liber 6 pg. 58
A-10 Liber 6 pg. 91
A-11 Liber 6 pg. 78
A-12 Liber 4 pg. 47

D-1 Liber 6 pg. 124
D-2 Liber 4 pg. 179
D-3 Liber 3 pg. 249
D-4 Liber 4 pg. 302
D-5 Liber 3 pg. 127
D-6 Liber 4 pg. 244
D-7 Liber 1 pg. 171
D-8 Liber 4 pg. 29
D-9 Liber 5 pg. 193
D-10 Liber 3 pg. 407
D-11 Liber 4 pg. 51
D-12 Liber 4 pg. 47
D-13 Liber 4 pg. 47

B-1
B-2
B-3
B-4
B-5
B-6
B-7
B-8
B-9
B-10
B-11
B-12
B-13

E-1 Liber 6 pg. 127
E-2 Liber 6 pg. 377
E-3 Liber 3 pg. 249
E-4 Liber 4 pg. 302
E-5 Liber 3 pg. 480
E-6 Liber 1 pg. 195
E-7 Liber 1 pg. 191
E-8 Liber 7 pg. 284
E-9 Liber 6 pg. 311
E-10 Liber 3 pg. 407
E-11 Liber 4 pg. 51
E-12
E-13

C-1 Liber 4 pg. 179
C-2 Liber 4 pg. 179
C-3 Liber 1 pg. 405
C-4 Liber 4 pg. 21
C-5 Liber 4 pg. 20
C-6 Liber 2 pg. 497
C-7 Liber 1 pg. 173
C-8 Liber 1 pg. 71
C-9 Liber 1 pg. 73
C-10 Liber 3 pg. 614
C-11 Liber 3 pg. 614
C-12 Liber 4 pg. 47
C-13 Liber 4 pg. 47

F-1 Liber 3 pg. 251
F-2 Liber 3 pg. 251
F-3 Liber 3 pg. 249
F-4 Liber 6 pg. 70
F-5 Liber 4 pg. 147
F-6 Liber 1 pg. 161
F-7 Liber 7 pg. 284
F-8 Liber 4 pg. 285
F-9 Liber 6 pg. 49
F-10
F-11
F-12
F-13

CODE NO. FILING NUMBER

G-1 Liber 6 pg. 79
G-2 Liber 3 pg. 251
G-3 Liber 3 pg. 251
G-4 Liber 6 pg. 122
G-5 Liber 4 pg. 109
G-6 Liber 1 pg. 193
G-7 Liber 1 pg. 163
G-8 Liber 6 pg. 92
G-9 Liber 3 pg. 91
G-10 Liber 2 pg. 105
G-11 Liber 2 pg. 105
G-12
G-13

CORNER INDEX

CODE NO. FILING NUMBER

K-1 Liber 6 pg. 104
K-2 Liber 4 pg. 242
K-3 Liber 4 pg. 242
K-4 Liber 4 pg. 242
K-5 Liber 3 pg. 433
K-6 Liber 6 pg. 383
K-7 Liber 2 pg. 405
K-8 Liber 3 pg. 287
K-9 Liber 10 pg. 144
K-10 Liber 2 pg. 61
K-11 Liber 6 pg. 366
K-12 Liber 3 pg. 247
K-13 Liber 3 pg. 247

H-1 Liber 6 pg. 125
H-2 Liber 6 pg. 378
H-3 Liber 2 pg. 59
H-4 Liber 6 pg. 379
H-5 Liber 6 pg. 380
H-6 Ri 1 pg. 467
H-7 Ri 1 pg. 467
H-8
H-9
H-10
H-11
H-12
H-13

L-1 Liber 5 pg. 92
L-2 Liber 5 pg. 93
L-3 Liber 6 pg. 384
L-4 Liber 3 pg. 433
L-5 Liber 6 pg. 385
L-6 Liber 2 pg. 405
L-7 Liber 4 pg. 75
L-8 Liber 4 pg. 12
L-9 Liber 8 pg. 301
L-10 Liber 6 pg. 235
L-11 Liber 3 pg. 247
L-12 Liber 5 pg. 175

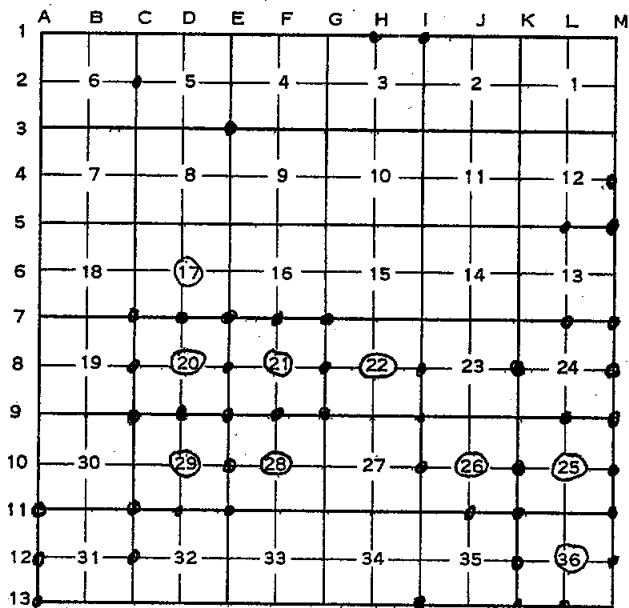
I-1 Liber 5 pg. 359
I-2 Liber 2 pg. 113
I-3 Liber 2 pg. 59
I-4 Liber 2 pg. 59
I-5 Liber 4 pg. 312
I-6 Ri 1 pg. 467
I-7 Ri 1 pg. 467
I-8 Liber 3 pg. 514
I-9 Liber 2 pg. 61
I-10 Liber 7 pg. 302
I-11
I-12
I-13 Liber 4 pg. 240

M-1 Liber 1 pg. 393
M-2 Liber 5 pg. 94
M-3 Liber 4 pg. 134
M-4 Liber 4 pg. 134
M-5 Liber 5 pg. 302
M-6 Liber 2 pg. 405
M-7 Liber 4 pg. 75
M-8 Liber 4 pg. 12
M-9 Liber 4 pg. 13
M-10 Liber 4 pg. 13
M-11 Liber 6 pg. 234
M-12 Liber 9 pg. 203

J-1 Liber 5 pg. 300
J-2 Liber 2 pg. 113
J-3 Liber 6 pg. 80
J-4 Liber 6 pg. 382
J-5
J-6 Liber 3 pg. 574
J-7 Liber 5 pg. 573
J-8 Liber 2 pg. 61
J-9 Liber 2 pg. 61
J-10 Liber 6 pg. 366
J-11 Liber 6 pg. 366
J-12
J-13

G-10 Liber 2 pg. 305
G-11 Liber 2 pg. 305
D-7 Liber 2 pg. 529
H-9 Liber 3 pg. 91
G-11 Liber 3 pg. 91
H-3 Liber 3 pg. 247
C-3 Liber 4 pg. 19
C-6 Liber 4 pg. 96
L-11 Liber 9 pg. 219
C-13 Liber 9 pg. 458

TOWNSHIP CORNER NUMBERING CODE DIAGRAM



CORNER INDEX

CODE NO.	FILING NUMBER	CODE NO.	FILING NUMBER
A-1		D-1	
A-2		D-2	
A-3		D-3	
A-4		D-4	
A-5		D-5	
A-6		D-6	<i>Li. 4 pg. 256</i>
A-7	<i>11-136</i>	D-7	<i>Li. 7 pg. 351</i>
A-8	<i>11-138</i>	D-8	<i>Li. 7 pg. 397</i>
A-9	<i>11-142</i>	D-9	<i>Li. 7 pg. 395</i>
A-10	<i>11-141</i>	D-10	<i>Li. 6 pg. 274</i>
A-11	<i>Liber 9 pg. 344</i>	D-11	<i>Li. 6 pg. 275</i>
A-12	<i>Liber 9 pg. 346</i>	D-12	
A-13	<i>Liber 9 pg. 336</i>	D-13	
B-1		E-1	
B-2		E-2	
B-3		E-3	<i>Liber 5 pg. 277</i>
B-4		E-4	
B-5		E-5	
B-6		E-6	
B-7		E-7	<i>Li. 7 pg. 349</i>
B-8		E-8	<i>Li. 7 pg. 353</i>
B-9		E-9	<i>Li. 7 pg. 399</i>
B-10		E-10	<i>Liber 5 pg. 199</i>
B-11		E-11	<i>Liber 6 pg. 276</i>
B-12		E-12	
B-13		E-13	
C-1		F-1	
C-2	<i>Liber 4 pg. 181</i>	F-2	
C-3		F-3	
C-4		F-4	
C-5		F-5	
C-6		F-6	
C-7	<i>Li. 7 pg. 343</i>	F-7	<i>Li. 7 pg. 355</i>
C-8	<i>Li. 7 pg. 304</i>	F-8	<i>Li. 7 pg. 379</i>
C-9	<i>Li. 7 pg. 303</i>	F-9	<i>Liber 6 pg. 312</i>
C-10	<i>11-139</i>	F-10	<i>Liber 9 pg. 186</i>
C-11	<i>Liber 9 pg. 348</i>	F-11	
C-12	<i>Liber 9 pg. 350</i>	F-12	
C-13		F-13	

INGHAM

CORNER INDEX

CODE NO.	FILING NUMBER	CODE NO.	FILING NUMBER
G-1		K-1	
G-2		K-2	
G-3		K-3	
G-4		K-4	
G-5		K-5	
G-6		K-6	
G-7	<i>Li. 7 pg. 381</i>	K-7	<i>11-150</i>
G-8	<i>Li. 7 pg. 341</i>	K-8	<i>11-144</i>
G-9	<i>Li. 7 pg. 339</i>	K-9	<i>11-</i>
G-10		K-10	<i>Liber 6 pg. 298</i>
G-11		K-11	<i>Liber 9 pg. 34</i>
G-12		K-12	<i>Liber 9 pg. 192</i>
G-13		K-13	<i>Liber 9 pg. 194</i>
H-1	<i>Liber 7 pg. 273</i>	L-1	
H-2		L-2	
H-3		L-3	
H-4		L-4	
H-5		L-5	<i>Liber 4 pg. 134</i>
H-6		L-6	
H-7		L-7	<i>Liber 9 pg. 453</i>
H-8	<i>11-212</i>	L-8	
H-9		L-9	<i>Liber 9 pg. 360</i>
H-10		L-10	<i>Liber 9 pg. 364</i>
H-11		L-11	
H-12		L-12	<i>Liber 6 pg. 267</i>
H-13		L-13	<i>Liber 9 pg. 196</i>
I-1	<i>Li. 7 pg. 271</i>	M-1	
I-2	<i>L. 7. pg. 272</i>	M-2	
I-3		M-3	
I-4		M-4	<i>Liber 5 pg. 147</i>
I-5		M-5	<i>Liber 5 pg. 146</i>
I-6		M-6	
I-7		M-7	<i>Liber 9 pg. 454</i>
I-8	<i>Li. 9 pg. 254</i>	M-8	<i>11-146</i>
I-9	<i>Li. 9 pg. 255</i>	M-9	<i>Liber 9 pg. 356</i>
I-10	<i>Li. 7 pg. 301</i>	M-10	<i>Liber 9 pg. 358</i>
I-11		M-11	<i>Liber 9 pg. 199</i>
I-12		M-12	<i>Liber 6 pg. 267</i>
I-13	<i>Liber 5 pg. 374</i>	M-13	
J-1		L-5	<i>Liber 5 pg. 144</i>
J-2		E-10	<i>Liber 6 pg. 274</i>
J-3		C-8	<i>Li. 7 pg. 345</i>
J-4		C-9	<i>Li. 7 pg. 347</i>
J-5		F-9	<i>Li. 7 pg. 401</i>
J-6		M-12	<i>Li. 9 pg. 201</i>
J-7		L-12	<i>Li. 7 pg. 221</i>
J-8		K-10	<i>Li. 9 pg. 372</i>
J-9			
J-10	<i>Li. 7 pg. 300</i>		
J-11	<i>Li. 7 pg. 299</i>		
J-12			
J-13			

LAND CORNER RECORDATION CERTIFICATE

FILING REQUIREMENT OF ACT 74, MICH. P.A. 1970
LIBER 216 59

FOR CORNERS OF-- LOCATED IN-- CORNER CODE NUMBER

1. PUBLIC LAND SURVEY 10 T. 2 N. R. 1 E. H-3, I-3, I-4

2. PROPERTY CONTROLLING IN SECTION T. S. R. E. W.

3. MISCELLANEOUS PROPERTY IN SECTION T. S. R. E. W.

4. LOT NO. , RECORDED PLAT

5. PRIVATE CLAIMS

FILED

AUG 28 12 30 PM '72

REGISTER OF DEEDS
Emil M. Lewis
INGHAM COUNTY, MICH.

REGISTER OF DEEDS STAMP AND
FILING NUMBER

I, OSCAR BOSS do hereby certify that under requirements of P.A. 74, Michigan P.A. of 1970, the corner points mentioned in lines 1 and 2 above (identified with circles on index code diagram—over) were, in a field survey on JUNE 22, 1972, established, re-established, monumented, re-monumented, recovered or restored as expressed below and in conformance with regulations and rules therefore as required in the current manual of survey instructions of the United States Department of the Interior, Bureau of Land Management or by a decree of a court of law. Furthermore, that the corner points mentioned in lines 3, 4 and 5 above were, in a field survey on 19, found, recovered, restored, established or re-established as expressed below and in conformance with the rules of the Michigan State Board of Registration for Land Surveyors or, by a Decree of a Court of law:

A. Description of original monument and accessories and/or subsequent restoration:

H-3 UNKNOWN
I-3 UNKNOWN
I-4 UNKNOWN

B. Description of corner evidence found and/or method applied in restoring or re-establishing corner:

H-3 1 1/2" PIPE FOUND
I-3 IRON FOUND
I-4 P.K. PLACED FROM WITNESSES - STEVEN ENG. EAST LANSING

C. Description of monument for corner and accessories established to perpetuate locating the position of the corner:

H-3 1 1/2" PIPE
S 30° E. 27.45 CENTER CONC FENCE POST
NORTH 25° 58' CENTER STEEL FENCE POST
N. 65° W. 98.54 NAIL NORTH SIDE TELE POLE

I-3 IRON
N. 47° W. 39.46 CONC. FENCE POST PROP. COR.
N. 40° E. 39.71 BELL TELE BOX
S. 45° W. 45.63 STREET SIGN

I-4 P.K.
N. 40° W. 81.83 NAIL EAST SIDE EDISON POLE
N. 45° E. 43.40 NAIL EAST SIDE TELE POLE
S. 45° W. 42.10 NAIL EAST SIDE CUT OFF EDISON POLE



SIGNED BY Oscar Boss DATE 8-23-72

SURVEYOR'S MICHIGAN REGISTRATION NO. 13574

(SEAL)

FOR STATE AND UNITED STATES AGENCIES:

SIGNED BY _____ DATE _____

CHIEF OF SURVEY PARTY

APPROVED AND SIGNED BY _____ DATE _____

MICHIGAN REGISTERED LAND SURVEYOR

(SEAL)

SURVEYOR'S MICHIGAN REGISTRATION NO. _____

351 Form No. ML M735
DOUBLEDAY-BROS. & CO., KALAMAZOO, MICH.

FORM APPROVED BY MICHIGAN STATE BOARD OF REGISTRATION, JAN. 28, 1971
DISTRIBUTED BY MICHIGAN SOCIETY OF REGISTERED LAND SURVEYORS

LAND CORNER RECORDATION CERTIFICATE

FILING REQUIREMENT OF ACT 74, MICH. P.A. 1970

LIBER 2 PG 113

FOR CORNERS OF--	LOCATED IN--	CORNER CODE NUMBER
1. PUBLIC LAND SURVEY <u>2</u> T. <u>2N</u> N. S. R. <u>1E</u> E. W.		<u>I:2, J:3</u>
2. PROPERTY CONTROLLING IN SECTION <u>1</u> T. <u>2N</u> N. S. R. <u>1E</u> E. W.		
3. MISCELLANEOUS PROPERTY IN SECTION <u>1</u> T. <u>2N</u> N. S. R. <u>1E</u> E. W.		
4. LOT NO. _____, RECORDED PLAT _____		
5. PRIVATE CLAIMS _____		

FILED

OCT 26 10:01 AM '72

REGISTER OF DEEDS

Paul M. Quinn
INGHAM COUNTY, MICH.

REGISTER OF DEEDS STAMP AND FILING NUMBER

I, Oscar Boss do hereby certify that under requirements of P.A. 74, Michigan P.A. of 1970, the corner points mentioned in lines 1 and 2 above (identified with circles on index code diagram - over) were, in a field survey on September 29 1972, established, re-established, monumented, re-monumented, recovered or restored as expressed below and in conformance with regulations and rules therefore as required in the current manual of survey instructions of the United States Department of the Interior, Bureau of Land Management or by a decree of a court of law. Furthermore, that the corner points mentioned in lines 3, 4 and 5 above were, in a field survey on 19, found, recovered, restored, established or re-established as expressed below and in conformance with the rules of the Michigan State Board of Registration for Land Surveyors or, by a Decree of a Court of law:

A. Description of original monument and accessories and/or subsequent restoration:

I:2 Unknown
J:3 Unknown

B. Description of corner evidence found and/or method applied in restoring or re-establishing corner:

I:2 Found 3/4" Iron
J:3 Set P.K. Nail (Section Split and Fence Split)

C. Description of monument for corner and accessories established to perpetuate locating the position of the corner:

I:2 3/4" Iron
N89°E 35.35 W. Edge Steel Fence Post
S10°W 150.6 Nail E/S Tel. Pole
N15°W 142.79 Nail E/S Tel. Pole

J:3 P.K. Nail
S81°E 152.0 Nail N/S 6" Tree
S65°E 42.9 White Guard Post
N27°W 24.6 Tel. Box



SIGNED BY Oscar Boss DATE 10-23-72

SURVEYOR'S MICHIGAN REGISTRATION NO. 13574 (SEAL)

FOR STATE AND UNITED STATES AGENCIES:

SIGNED BY _____ DATE _____
CHIEF OF SURVEY PARTY

APPROVED AND SIGNED BY _____ DATE _____
MICHIGAN-REGISTERED LAND SURVEYOR

(SEAL)

SURVEYOR'S MICHIGAN REGISTRATION NO. _____

Form No. MLM729
© 1971, 1972, 1973, 1974, 1975, 1976, 1977, 1978, 1979, 1980, 1981, 1982, 1983, 1984, 1985, 1986, 1987, 1988, 1989, 1990, 1991, 1992, 1993, 1994, 1995, 1996, 1997, 1998, 1999, 2000, 2001, 2002, 2003, 2004, 2005, 2006, 2007, 2008, 2009, 2010, 2011, 2012, 2013, 2014, 2015, 2016, 2017, 2018, 2019, 2020, 2021, 2022, 2023, 2024, 2025, 2026, 2027, 2028, 2029, 2030, 2031, 2032, 2033, 2034, 2035, 2036, 2037, 2038, 2039, 2040, 2041, 2042, 2043, 2044, 2045, 2046, 2047, 2048, 2049, 2050, 2051, 2052, 2053, 2054, 2055, 2056, 2057, 2058, 2059, 2060, 2061, 2062, 2063, 2064, 2065, 2066, 2067, 2068, 2069, 2070, 2071, 2072, 2073, 2074, 2075, 2076, 2077, 2078, 2079, 2080, 2081, 2082, 2083, 2084, 2085, 2086, 2087, 2088, 2089, 2090, 2091, 2092, 2093, 2094, 2095, 2096, 2097, 2098, 2099, 2100, 2101, 2102, 2103, 2104, 2105, 2106, 2107, 2108, 2109, 2110, 2111, 2112, 2113, 2114, 2115, 2116, 2117, 2118, 2119, 2120, 2121, 2122, 2123, 2124, 2125, 2126, 2127, 2128, 2129, 2130, 2131, 2132, 2133, 2134, 2135, 2136, 2137, 2138, 2139, 2140, 2141, 2142, 2143, 2144, 2145, 2146, 2147, 2148, 2149, 2150, 2151, 2152, 2153, 2154, 2155, 2156, 2157, 2158, 2159, 2160, 2161, 2162, 2163, 2164, 2165, 2166, 2167, 2168, 2169, 2170, 2171, 2172, 2173, 2174, 2175, 2176, 2177, 2178, 2179, 2180, 2181, 2182, 2183, 2184, 2185, 2186, 2187, 2188, 2189, 2190, 2191, 2192, 2193, 2194, 2195, 2196, 2197, 2198, 2199, 2200, 2201, 2202, 2203, 2204, 2205, 2206, 2207, 2208, 2209, 2210, 2211, 2212, 2213, 2214, 2215, 2216, 2217, 2218, 2219, 2220, 2221, 2222, 2223, 2224, 2225, 2226, 2227, 2228, 2229, 2230, 2231, 2232, 2233, 2234, 2235, 2236, 2237, 2238, 2239, 2240, 2241, 2242, 2243, 2244, 2245, 2246, 2247, 2248, 2249, 2250, 2251, 2252, 2253, 2254, 2255, 2256, 2257, 2258, 2259, 2260, 2261, 2262, 2263, 2264, 2265, 2266, 2267, 2268, 2269, 2270, 2271, 2272, 2273, 2274, 2275, 2276, 2277, 2278, 2279, 2280, 2281, 2282, 2283, 2284, 2285, 2286, 2287, 2288, 2289, 2290, 2291, 2292, 2293, 2294, 2295, 2296, 2297, 2298, 2299, 2300, 2301, 2302, 2303, 2304, 2305, 2306, 2307, 2308, 2309, 2310, 2311, 2312, 2313, 2314, 2315, 2316, 2317, 2318, 2319, 2320, 2321, 2322, 2323, 2324, 2325, 2326, 2327, 2328, 2329, 2330, 2331, 2332, 2333, 2334, 2335, 2336, 2337, 2338, 2339, 2340, 2341, 2342, 2343, 2344, 2345, 2346, 2347, 2348, 2349, 2350, 2351, 2352, 2353, 2354, 2355, 2356, 2357, 2358, 2359, 2360, 2361, 2362, 2363, 2364, 2365, 2366, 2367, 2368, 2369, 2370, 2371, 2372, 2373, 2374, 2375, 2376, 2377, 2378, 2379, 2380, 2381, 2382, 2383, 2384, 2385, 2386, 2387, 2388, 2389, 2390, 2391, 2392, 2393, 2394, 2395, 2396, 2397, 2398, 2399, 2400, 2401, 2402, 2403, 2404, 2405, 2406, 2407, 2408, 2409, 2410, 2411, 2412, 2413, 2414, 2415, 2416, 2417, 2418, 2419, 2420, 2421, 2422, 2423, 2424, 2425, 2426, 2427, 2428, 2429, 2430, 2431, 2432, 2433, 2434, 2435, 2436, 2437, 2438, 2439, 2440, 2441, 2442, 2443, 2444, 2445, 2446, 2447, 2448, 2449, 2450, 2451, 2452, 2453, 2454, 2455, 2456, 2457, 2458, 2459, 2460, 2461, 2462, 2463, 2464, 2465, 2466, 2467, 2468, 2469, 2470, 2471, 2472, 2473, 2474, 2475, 2476, 2477, 2478, 2479, 2480, 2481, 2482, 2483, 2484, 2485, 2486, 2487, 2488, 2489, 2490, 2491, 2492, 2493, 2494, 2495, 2496, 2497, 2498, 2499, 2500, 2501, 2502, 2503, 2504, 2505, 2506, 2507, 2508, 2509, 2510, 2511, 2512, 2513, 2514, 2515, 2516, 2517, 2518, 2519, 2520, 2521, 2522, 2523, 2524, 2525, 2526, 2527, 2528, 2529, 2530, 2531, 2532, 2533, 2534, 2535, 2536, 2537, 2538, 2539, 2540, 2541, 2542, 2543, 2544, 2545, 2546, 2547, 2548, 2549, 2550, 2551, 2552, 2553, 2554, 2555, 2556, 2557, 2558, 2559, 2560, 2561, 2562, 2563, 2564, 2565, 2566, 2567, 2568, 2569, 2570, 2571, 2572, 2573, 2574, 2575, 2576, 2577, 2578, 2579, 2580, 2581, 2582, 2583, 2584, 2585, 2586, 2587, 2588, 2589, 2590, 2591, 2592, 2593, 2594, 2595, 2596, 2597, 2598, 2599, 2600, 2601, 2602, 2603, 2604, 2605, 2606, 2607, 2608, 2609, 2610, 2611, 2612, 2613, 2614, 2615, 2616, 2617, 2618, 2619, 2620, 2621, 2622, 2623, 2624, 2625, 2626, 2627, 2628, 2629, 2630, 2631, 2632, 2633, 2634, 2635, 2636, 2637, 2638, 2639, 2640, 2641, 2642, 2643, 2644, 2645, 2646, 2647, 2648, 2649, 2650, 2651, 2652, 2653, 2654, 2655, 2656, 2657, 2658, 2659, 2660, 2661, 2662, 2663, 2664, 2665, 2666, 2667, 2668, 2669, 2670, 2671, 2672, 2673, 2674, 2675, 2676, 2677, 2678, 2679, 2680, 2681, 2682, 2683, 2684, 2685, 2686, 2687, 2688, 2689, 2690, 2691, 2692, 2693, 2694, 2695, 2696, 2697, 2698, 2699, 2700, 2701, 2702, 2703, 2704, 2705, 2706, 2707, 2708, 2709, 2710, 2711, 2712, 2713, 2714, 2715, 2716, 2717, 2718, 2719, 2720, 2721, 2722, 2723, 2724, 2725, 2726, 2727, 2728, 2729, 2730, 2731, 2732, 2733, 2734, 2735, 2736, 2737, 2738, 2739, 2740, 2741, 2742, 2743, 2744, 2745, 2746, 2747, 2748, 2749, 2750, 2751, 2752, 2753, 2754, 2755, 2756, 2757, 2758, 2759, 2760, 2761, 2762, 2763, 2764, 2765, 2766, 2767, 2768, 2769, 2770, 2771, 2772, 2773, 2774, 2775, 2776, 2777, 2778, 2779, 2780, 2781, 2782, 2783, 2784, 2785, 2786, 2787, 2788, 2789, 2790, 2791, 2792, 2793, 2794, 2795, 2796, 2797, 2798, 2799, 2800, 2801, 2802, 2803, 2804, 2805, 2806, 2807, 2808, 2809, 2810, 2811, 2812, 2813, 2814, 2815, 2816, 2817, 2818, 2819, 2820, 2821, 2822, 2823, 2824, 2825, 2826, 2827, 2828, 2829, 2830, 2831, 2832, 2833, 2834, 2835, 2836, 2837, 2838, 2839, 2840, 2841, 2842, 2843, 2844, 2845, 2846, 2847, 2848, 2849, 2850, 2851, 2852, 2853, 2854, 2855, 2856, 2857, 2858, 2859, 2860, 2861, 2862, 2863, 2864, 2865, 2866, 2867, 2868, 2869, 2870, 2871, 2872, 2873, 2874, 2875, 2876, 2877, 2878, 2879, 2880, 2881, 2882, 2883, 2884, 2885, 2886, 2887, 2888, 2889, 2890, 2891, 2892, 2893, 2894, 2895, 2896, 2897, 2898, 2899, 2900, 2901, 2902, 2903, 2904, 2905, 2906, 2907, 2908, 2909, 2910, 2911, 2912, 2913, 2914, 2915, 2916, 2917, 2918, 2919, 2920, 2921, 2922, 2923, 2924, 2925, 2926, 2927, 2928, 2929, 2930, 2931, 2932, 2933, 2934, 2935, 2936, 2937, 2938, 2939, 2940, 2941, 2942, 2943, 2944, 2945, 2946, 2947, 2948, 2949, 2950, 2951, 2952, 2953, 2954, 2955, 2956, 2957, 2958, 2959, 2960, 2961, 2962, 2963, 2964, 2965, 2966, 2967, 2968, 2969, 2970, 2971, 2972, 2973, 2974, 2975, 2976, 2977, 2978, 2979, 2980, 2981, 2982, 2983, 2984, 2985, 2986, 2987, 2988, 2989, 2990, 2991, 2992, 2993, 2994, 2995, 2996, 2997, 2998, 2999, 3000, 3001, 3002, 3003, 3004, 3005, 3006, 3007, 3008, 3009, 3010, 3011, 3012, 3013, 3014, 3015, 3016, 3017, 3018, 3019, 3020, 3021, 3022, 3023, 3024, 3025, 3026, 3027, 3028, 3029, 3030, 3031, 3032, 3033, 3034, 3035, 3036, 3037, 3038, 3039, 3040, 3041, 3042, 3043, 3044, 3045, 3046, 3047, 3048, 3049, 3050, 3051, 3052, 3053, 3054, 3055, 3056, 3057, 3058, 3059, 3060, 3061, 3062, 3063, 3064, 3065, 3066, 3067, 3068, 3069, 3070, 3071, 3072, 3073, 3074, 3075, 3076, 3077, 3078, 3079, 3080, 3081, 3082, 3083, 3084, 3085, 3086, 3087, 3088, 3089, 3090, 3091, 3092, 3093, 3094, 3095, 3096, 3097, 3098, 3099, 3100, 3101, 3102, 3103, 3104, 3105, 3106, 3107, 3108, 3109, 3110, 3111, 3112, 3113, 3114, 3115, 3116, 3117, 3118, 3119, 3120, 3121, 3122, 3123, 3124, 3125, 3126, 3127, 3128, 3129, 3130, 3131, 3132, 3133, 3134, 3135, 3136, 3137, 3138, 3139, 3140, 3141, 3142, 3143, 3144, 3145, 3146, 3147, 3148, 3149, 3150, 3151, 3152, 3153, 3154, 3155, 3156, 3157, 3158, 3159, 3160, 3161, 3162, 3163, 3164, 3165, 3166, 3167, 3168, 3169, 3170, 3171, 3172, 3173, 3174, 3175, 3176, 3177, 3178, 3179, 3180, 3181, 3182, 3183, 3184, 3185, 3186, 3187, 3188, 3189, 3190, 3191, 3192, 3193, 3194, 3195, 3196, 3197, 3198, 3199, 3200, 3201, 3202, 3203, 3204, 3205, 3206, 3207, 3208, 3209, 3210, 3211, 3212, 3213, 3214, 3215, 3216, 3217, 3218, 3219, 3220, 3221, 3222, 3223, 3224, 3225, 3226, 3227, 3228, 3229, 3230, 3231, 3232, 3233, 3234, 3235, 3236, 3237, 3238, 3239, 3240, 3241, 3242, 3243, 3244, 3245, 3246, 3247, 3248, 3249, 3250, 3251, 3252, 3253, 3254, 3255, 3256, 3257, 3258, 3259, 3260, 3261, 3262, 3263, 3264, 3265, 3266, 3267, 3268, 3269, 3270, 3271, 3272, 3273, 3274, 3275, 3276, 3277, 3278, 3279, 3280, 3281, 3282, 3283, 3284, 3285, 3286, 3287, 3288, 3289, 3290, 3291, 3292, 3293, 3294, 3295, 3296, 3297, 3298, 3299, 3300, 3301, 3302, 3303, 3304, 3305, 3306, 3307, 3308, 3309, 3310, 3311, 3312, 3313, 3314, 3315, 3316, 3317, 3318, 3319, 3320, 3321, 3322, 3323, 3324, 3325, 3326, 3327, 3328, 3329, 3330, 3331, 3332, 3333, 3334, 3335, 3336, 3337, 3338, 3339, 3340, 3341, 3342, 3343, 3344, 3345, 3346, 3347, 3348, 3349, 3350, 3351, 3352, 3353, 3354, 3355, 3356, 3357, 3358, 3359, 3360, 3361, 3362, 3363, 3364, 3365, 3366, 3367, 3368, 3369, 3370, 3371, 3372, 3373, 3374, 3375, 3376, 3377, 3378, 3379, 3380, 3381, 3382, 3383, 3384, 3385, 3386, 3387, 3388, 3389, 3390, 3391, 3392, 3393, 3394, 3395, 3396, 3397, 3398, 3399, 3400, 3401, 3402, 3403, 3404, 3405, 3406, 3407, 3408, 3409, 3410, 3411, 3412, 3413, 3414, 3415, 3416, 3417, 3418, 3419, 3420, 3421, 3422, 3423, 3424, 3425, 3426, 3427, 3428, 3429, 3430, 3431, 3432, 3433, 3434, 3435, 3436, 3437, 3438, 3439, 3440, 3441, 3442, 3443, 3444, 3445, 3446, 3447, 3448, 3449, 3450, 3451, 3452, 3453, 3454, 3455, 3456, 3457, 3458, 3459, 3460, 3461, 3462, 3463, 3464, 3465, 3466, 3467, 3468, 3469, 3470, 3471, 3472, 3473, 3474, 3475, 3476, 3477, 3478, 3479, 3480, 3481, 3482, 3483, 3484, 3485, 3486, 3487, 3488, 3489, 3490, 3491, 3492, 3493, 3494, 3495, 3496, 3497, 3498, 3499, 3500, 3501, 3502, 3503, 3504, 3505, 3506, 3507, 3508, 3509, 3510, 3511, 3512, 3513, 3514, 3515, 3516, 3517, 3518, 3519, 3520, 3521, 3522, 3523, 3524, 3525, 3526, 3527, 3528, 3529, 3530, 3531, 3532, 3533, 3534, 3535, 3536, 3537, 3538, 3539, 3540, 3541, 3542, 3543, 3544, 3545, 3546, 3547, 3548, 3549, 3550, 3551, 3552, 3553, 3554, 3555, 3556, 3557, 3558, 3559, 3560, 3561, 3562, 3563, 3564, 3565, 3566, 3567, 3568, 3569, 3570, 3571, 3572, 3573, 3574, 3575, 3576, 3577, 3578, 3579, 3580, 3581, 3582, 3583, 3584, 3585, 3586, 3587, 3588, 3589, 3590, 3591, 3592, 3593, 3594, 3595, 3596, 3597, 3598, 3599, 3600, 3601, 3602, 3603, 3604, 3605, 3606, 3607, 3608, 3609, 3610, 3611, 3612, 3613, 3614, 3615, 3616, 3617, 3618, 3619, 3620, 3621, 3622, 3623, 3624, 3625, 3626, 3627, 3628, 3629, 3630, 3631, 3632, 3633, 3634, 3635, 3636, 3637, 3638, 3639, 3640, 3641, 3642, 3643, 3644, 3645, 3646, 3647, 3648, 3649, 3650, 3651, 3652, 3653, 3654, 3655, 3656, 3657, 3658, 3659, 3660, 3661, 3662, 3663, 3664, 3665, 3666, 3667, 3668, 3669, 3670, 3671, 3672, 3673, 3674, 3675, 3676, 3677, 3678, 3679, 3680, 3681, 3682, 3683, 3684, 3685, 3686, 3687, 3688, 3689, 3690, 3691, 3692, 3693, 3694, 3695, 3696, 3697, 3698, 3699, 3700, 3701, 3702, 3703, 3704, 3705, 3706, 3707, 3708, 3709, 3710, 3711

LAND CORNER RECORDATION CERTIFICATE

FILING REQUIREMENT OF ACT 74, MICH. P.A. 1970

FOR CORNERS OF: LOCATED IN: CORNER CODE NUMBER

1. PUBLIC LAND SURVEY 36.3 T. 2 N. R. 1 E. K-12, K-13, L-12, H-3

2. PROPERTY CONTROLLING IN SECTION T. N. S. R. E. W.

3. MISCELLANEOUS PROPERTY IN SECTION T. N. S. R. E. W.

4. LOT NO. RECORDED PLAT

5. PRIVATE CLAIMS

LIBER 3 15 247

FILED

OCT 7 12 46 PM '74

REGISTER OF DEEDS
Curtis W. Lewis
GENAM COUNTY, MICH

REGISTER OF DEEDS STAMP AND FILING NUMBER

I, Oscar Boss do hereby certify that under requirements of P.A. 74, Michigan P.A. of 1970, the corner points mentioned in lines 1 and 2 above (identified with circles on index code diagram - over) were, in a field survey on April 17 1974, established, re-established, monumented, re-monumented, recovered or restored as expressed below and in conformance with regulations and rules therefore as required in the current manual of survey instructions of the United States Department of the Interior, Bureau of Land Management or by a decree of a court of law. Furthermore, that the corner points mentioned in lines 3, 4 and 5 above were, in a field survey on 19 74, found, recovered, restored, established or re-established as expressed below and in conformance with the rules of the Michigan State Board of Registration for Land Surveyors or, by a Decree of a Court of law:

A. Description of original monument and accessories and/or subsequent restoration:

K-12 Unknown
K-13 Unknown
L-12 Unknown
H-3 Unknown

B. Description of corner evidence found and/or method applied in restoring or re-establishing corner:

K-12 1/2" iron set (fence intersection)
K-13 1/2" iron set (on fence to North)
L-12 1/2" iron set
H-3 1" pipe fd. set at split & on line between SW corner Sec. 4

C. Description of monument for corner and accessories established to perpetuate locating the position of the corner:

K-12 W 1/4 corner, Sec. 36 L-12 Center Section, Section 36
West 11.47 Nail set N/S Db1. trunked tree 12" S.85°E. 5.06 Nail set N/S 4" tree
S.10°W. 22.94 Nail set E/S 30" Oak N.88°W. 22.27 Nail set S/S Multi-trunked tree
S.35°E. 18.6 Nail set N/E/S 24" Oak N.45°W. 15.45 Nail set S/S Multi-trunked tree

K-13 SW corner, Sec. 36 H-3 S 1/4 CORNER, Section 3
Due East NW corner, Sec. 1, TIN-R1E, iron 27' S.72°E 104.23 Nail N/S 24" tree
N.40°E. 29.99 Nail set S/S 40" Oak S.12°E. 27.8 West edge cem fence post
N.70°E. 57.35 Nail set top stump N.2°W. 25.55 base of angle post

SIGNED BY: Oscar Boss DATE: 10-7-74

SURVEYOR'S MICHIGAN REGISTRATION NO. 13574

FOR STATE AND UNITED STATES AGENCIES:

SIGNED BY: _____ DATE: _____
CHIEF OF SURVEY PARTY

APPROVED AND SIGNED BY: _____ DATE: _____
MICHIGAN REGISTERED LAND SURVEYOR

SURVEYOR'S MICHIGAN REGISTRATION NO. _____

Form No. 511 M736
DOUGLASS BROS. & CO., HALLAMAZOO, MICH.

FORM APPROVED BY MICHIGAN STATE BOARD OF REGISTRATION, JAN. 28, 1971
DISTRIBUTED BY MICHIGAN SOCIETY OF REGISTERED LAND SURVEYORS

LAND CORNER RECORDATION CERTIFICATE

FILING REQUIREMENT OF ACT 74, MICH. P.A. 1970

LIBER 3 PG 251

FOR CORNERS OF:-	LOCATED IN:-	CORNER CODE NUMBER
1. PUBLIC LAND SURVEY <u>4</u> T. <u>2</u> N. R. <u>1</u> E.		F-1, F-2, G-2, G-4
2. PROPERTY CONTROLLING IN SECTION <u>4</u> T. <u>2</u> N. R. <u>1</u> E.		
3. MISCELLANEOUS PROPERTY IN SECTION <u>4</u> T. <u>2</u> N. R. <u>1</u> E.		
4. LOT NO. _____	RECORDED PLAT _____	
5. PRIVATE CLAIMS _____		

FILED

OCT 21 9 21 AM '74

REGISTER OF DEEDS
Paul M. Lewis
 INGHAM COUNTY, MICH.

REGISTER OF DEEDS STAMP AND
 FILING NUMBER

I, Oscar Ross do hereby certify that under requirements of P.A. 74, Michigan P.A. of 1970, the corner points mentioned in lines 1 and 2 above (identified with circles on index code diagram - over) were, in a field survey on Sept. 26 1974, established, re-established, monumented, re-monumented, recovered or restored as expressed below and in conformance with regulations and rules therefore as required in the current manual of survey instructions of the United States Department of the Interior, Bureau of Land Management or by a decree of a court of law. Furthermore, that the corner points mentioned in lines 3, 4 and 5 above were, in a field survey on 19 found, recovered, restored, established or re-established as expressed below and in conformance with the rules of the Michigan State Board of Registration for Land Surveyors or, by a Decree of a Court of law:

A. Description of original monument and accessories and/or subsequent restoration:

F-1 Unknown
 F-2 Unknown
 G-2 Unknown
 G-3 Unknown

B. Description of corner evidence found and/or method applied in restoring or re-establishing corner:

F-2 set on line between the N 1/4 corner, Sec. 4, & S 1/4 corner, Sec. 4
 F-1 R.R. Spike fd.
 G-2 1" pipe fd.
 G-3 set by holding record distance from E 1/4 corner, Sec. 4, and centerline of Clark Rd.

C. Description of monument for corner and accessories established to perpetuate locating the position of the corner:

F-1 N 1/4 CORNER, Section 4	G-3 E 1/4 CORNER, Section 4
S. 32°W. 58.28 Sq. bar fd. N/S t pole	N. 86°W. 20.94 Nail N/S fence post
S. 80°W. 151.73 Nail N/S 40" Maple	N. 24°E., 56.61 Nail W/S 50" tree
N. 74°W. 96.0 Nail S/S 40" Ash	N. 67°E. 31.59 Nail W/S 22" tree
F-2 CENTER SECTION, Section 4	G-3 SE CORNER, Section 4
S. 68°E. 21.26 Nail set SW/S fence post	N. 13°W. 90.63 Nail set E/S 24" tree
S. 86°W. 25.35 Nail set S/S fence post	N. 32°E. 105.91 Nail set W/S 24" tree
N. 60°E. 17.73 centerline North edge culvert	S. 37°E. 38.48 Nail set SW/S fence post

SIGNED BY Oscar Ross DATE OCT 21, 1974

SURVEYOR'S MICHIGAN REGISTRATION NO. 13574

(SEAL)

FOR STATE AND UNITED STATES AGENCIES:

SIGNED BY _____ DATE _____

APPROVED AND SIGNED BY _____ DATE _____

SURVEYOR'S MICHIGAN REGISTRATION NO. _____

769

Form No. ML 14735
 SULLIVAN BROS. & CO., ALAMAZOO, MICH.

FORM APPROVED BY MICHIGAN STATE BOARD OF REGISTRATION, JAN. 28, 1971
 DISTRIBUTED BY MICHIGAN SOCIETY OF REGISTERED LAND SURVEYORS

LAND CORNER RECORDATION CERTIFICATE

FILING REQUIREMENT OF ACT 74, MICH. P.A. 1970

LIBR

5 PC 359

FOR CORNERS OF--	LOCATED IN--	CORNER CODE NUMBER
1. PUBLIC LAND SURVEY	T. 2 N. R. 1 E.	I-1
2. PROPERTY CONTROLLING IN SECTION	T. N. S. R. E.	
3. MISCELLANEOUS PROPERTY IN SECTION	T. N. S. R. E.	
4. LOT NO. _____, RECORDED PLAT _____		
5. PRIVATE CLAIMS _____		

FILED

DEC 4 2 32 PM '79

REGISTER OF DEEDS

Paula Johnson
INGHAM COUNTY, MICH.

REGISTER OF DEEDS STAMP AND
FILING NUMBER

I, Ronnie M. Lester, do hereby certify that under requirements of P.A. 74, Michigan P.A. of 1970, the corner points mentioned in lines 1 and 2 above were, in a field survey on October 19, 1979, established, re-established, monumented, re-monumented, recovered or restored as expressed below and in conformance with regulations and rules therefore as required in the current manual of survey instructions of the United States Department of the Interior, Bureau of Land Management or by a decree of a court of law. Furthermore, that the corner points mentioned in lines 3, 4 and 5 above were, in a field survey on _____, 19____, found, recovered, restored, established or re-established as expressed below and in conformance with the rules of the Michigan State Board of Registration for Land Surveyors or, by a Decree of a Court of law:

A. Description of original monument and accessories and/or subsequent restoration:

I-1

Post set in original government survey by Joseph Wampler dated between February 8 and February 18, 1826.
Corner referred to in subsequent surveys by A. Jackson, County Surveyor, March 23, 1855 (v.2, p.251) and March 24, 1855 (v.2, p.252).
Corner identified as a 5/8" iron in the records of the Ingham County Road Commission, revised grid map, 1969.

B. Description of corner evidence found and/or method applied in restoring or re-establishing corner:

I-1

During investigation of corner, found 1/2" bar on the centerline of Howell Road east and west and on the centerline of Williamston Road south and Bray Road north. Measured south + 3321' to I-2 and west + 3.97' to I-13 Wheatfield Twp., T3N-R1E, with both measurements in close accord with G.L.O. distances. Accepted 1/2" bar for corner. Investigation conducted by Ingham County Survey and Remonumentation Project crew.

C. Description of monument for corner and accessories established to perpetuate locating the position of the corner:

I-1

NW Corner, Section 2, T2N-R1E
Set 1/2" x 18" rerod and cap #18998 with concrete collar and cover in location of 1/2" bar described above:
Nail & flag, northwest side 4" wood post, SW, 61.22'
Top center buried cable box, SE, 67.58'
Nail & flag, north side 40" Oak, WSW, 141.53'
Top center buried cable box, NE, 45.73'
1/2" iron rerod, I-13 Wheatfield Twp., T3N-R1E, Ingham County, West, 3.97'

SIGNED BY Ronnie M. Lester

SURVEYOR'S MICHIGAN REGISTRATION NO. 18998

~~FOR STATE OF MICHIGAN SURVEYORS ONLY~~

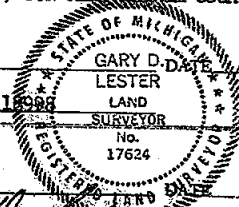
SIGNED BY _____

APPROVED AND SIGNED BY _____

CHIEF OF SURVEY PARTY

[Signature]
Director, Ingham County Survey
and Remonumentation Project

SURVEYOR'S MICHIGAN REGISTRATION NO. 17624



(SEAL)



(SEAL)

Nov 27, 1979

DATE 11-29-79

1734

FORM APPROVED BY MICHIGAN STATE BOARD OF REGISTRATION, JAN. 28, 1971
REVISED MAY 14, 1975

MAY PLACE SKETCH ON BACK OR ATTACHED SHEET

INGHAM COUNTY - INGHAM TWP.
LAND CORNER RECORDATION CERTIFICATE
FILING REQUIREMENT OF ACT 74, MICH. P.A. 1970

LIBER 6 PG 79

FOR CORNERS OF:-	LOCATED IN:-	CORNER CODE NUMBER
1. PUBLIC LAND SURVEY T. 2 N. 3, R. 1 E. 3		G-1
2. PROPERTY CONTROLLING IN SECTION T. N. S., R. E. W.		
3. MISCELLANEOUS PROPERTY IN SECTION T. N. S., R. E. W.		
4. LOT NO. , RECORDED PLAT		
5. PRIVATE CLAIMS		

FILED

AUG 27 4 04 PM '80

REGISTER OF DEEDS

Paula Johnson

INGHAM COUNTY, MICH.

REGISTER OF DEEDS STAMP AND
FILING NUMBER

I, Ronnie M. Lester, do hereby certify that under requirements of P.A. 74, Michigan P.A. of 1970, the corner points mentioned in lines 1 and 2 above were, in a field survey on June 26, 1980, established, re-established, monumented, re-monumented, recovered or restored as expressed below and in conformance with regulations and rules therefore as required in the current manual of survey instructions of the United States Department of the Interior, Bureau of Land Management or by a decree of a court of law. Furthermore, that the corner points mentioned in lines 3, 4 and 5 above were, in a field survey on , 19 , found, recovered, restored, established or re-established as expressed below and in conformance with the rules of the Michigan State Board of Registration for Land Surveyors or, by a Decree of a Court of law:

A. Description of original monument and accessories and/or subsequent restoration:

G-1 Post set in original government survey by Joseph Wampler, February 8-18, 1826.
Corner referred to in Miscellaneous Field Notes by W.H. Rayner, on November 6, 1867 and January 6, 1868.

B. Description of corner evidence found and/or method applied in restoring or re-establishing corner:

G-1 Excavated a hole 14' x 10' to an average depth of 3.5' on the centerline of Howell Road. Found no evidence of monumentation during excavation. Corner considered lost. Re-established corner on line between G-13 and I-13 Wheatfield Twp., T3N-R1E on GLO falling distance from G-13 Wheatfield. Measured east + 2635' to H-1 Ingham Twp.
Excavation conducted by Ingham County Survey and Remonumentation Project crew.

C. Description of monument for corner and accessories established to perpetuate locating the position of the corner:

G-1 NE Corner, Section 4, T2N-R1E
Set 4" x 36" concrete monument with 1/2" x 38" rod and cap #18998 with concrete collar and cover in location described above:
Nail & tag, #18998, north side 36" Walnut, WSW, 187.30'
Railroad spike, G-13 Wheatfield Twp., T3N-R1E, Ingham County, West, 9.24'
Stephens nail & tag, south side fence post, NW, 56.22'
Center 4" gas pipeline warning post, NNW, 81.56'

SIGNED BY Ronnie M. Lester DATE 8/25/80

SURVEYOR'S MICHIGAN REGISTRATION NO. 18998


FOR STATE OF MICHIGAN

SEAL OF GARY D. LESTER
APPROVED AND SIGNED BY
SURVEYOR
No. 17624

CHIEF OF SURVEY PART
Gary D. Lester
MICHIGAN REGISTERED LAND SURVEYOR
Director, Ingham County Survey
and Remonumentation Project

DATE 8-25-80

SURVEYOR'S MICHIGAN REGISTRATION NO. 17624



1828

FORM APPROVED BY MICHIGAN STATE BOARD OF REGISTRATION, JAN. 28, 1971
REVISED MAY 14, 1978

MAY PLACE SKETCH ON BACK OR ATTACHED SHEET

INGHAM COUNTY - INGHAM TWP.
LAND CORNER RECORDATION CERTIFICATE
FILING REQUIREMENT OF ACT 74, MICH. P.A.1970

FOR CORNERS OF--	LOCATED IN--	CORNER CODE NUMBER
1. PUBLIC LAND SURVEY	T. <u>2</u> N. <u>1</u> E. <u>W</u>	<u>H-1</u>
2. PROPERTY CONTROLLING IN SECTION	T. <u> </u> N. <u> </u> E. <u> </u>	
3. MISCELLANEOUS PROPERTY IN SECTION	T. <u> </u> N. <u> </u> E. <u> </u>	
4. LOT NO. <u> </u> , RECORDED PLAT <u> </u>		
5. PRIVATE CLAIMS <u> </u>		

6 PG 125

FILED

DEC 8 8 39 AM '80

REGISTER OF DEEDS

Paul Johnson
INGHAM COUNTY, MICH.

REGISTER OF DEEDS STAMP AND
FILING NUMBER

I, Ronnie M. Lester, do hereby certify that under requirements of P.A. 74, Michigan P.A. of 1970, the corner points mentioned in lines 1 and 2 above were, in a field survey on August 1, 1980, established, re-established, monumented, re-monumented, recovered or restored as expressed below and in conformance with regulations and rules therefore as required in the current manual of survey instructions of the United States Department of the Interior, Bureau of Land Management or by a decree of a court of law. Furthermore, that the corner points mentioned in lines 3, 4 and 5 above were, in a field survey on , 19 , found, recovered, restored, established or re-established as expressed below and in conformance with the rules of the Michigan State Board of Registration for Land Surveyors or, by a Decree of a Court of law:

H-1 A. Description of original monument and accessories and/or subsequent restoration:

No post set in original government survey.

Corner referred to in a survey by A. Jackson, Co. Surveyor, March 23, 1855 (v.2, p.251).
Corner referred to in a survey by W.H. Rayner, Co. Surveyor, November 6, 1867 in Miscellaneous County Surveyor's records.

H-1 B. Description of corner evidence found and/or method applied in restoring or re-establishing corner:

Excavated a 10' x 16' hole to an average depth of 3.5' on the centerline of Howell Road, + 345.0' west of the centerline of Sweeney Drain. No evidence found. Excavated a 5' x 7' hole to an average depth of 3.5' at the computed location of H-1 Ingham, on the centerline of Howell Road, + 330' west of the centerline of Sweeney Drain. No evidence found. Corner considered lost. Set corner midway between G-1 and I-1 on the standard township line, + 2.0' south of the centerline of Howell Road, 6.63' east of H-13 Wheatfield. Measured east 2634.8' to I-1 Ingham. Measured west 2634.8' to G-1 Ingham. Excavation conducted by Ingham County Survey and Remonumentation Project crew.

H-1 C. Description of monument for corner and accessories established to perpetuate locating the position of the corner:

N $\frac{1}{2}$ Corner, Section 3, T2N-R1E

Set 4" x 36" concrete monument with $\frac{1}{2}$ " x 38" rerod and cap #18998 with concrete collar and cover in location of corner described above:

Mark in centerline, east end 10" concrete pipe, NNE, 25.57'

Nail & tag, #18998, south side 12" Elm, NE, 326.14'


Northwest corner concrete fence post, ESE, 313.09'

$\frac{1}{2}$ " bar and cap #18998, H-13 Wheatfield Twp., T2N-R1E, West, 6.63'

SIGNED BY Ronnie M. Lester DATE 12/3/80

SURVEYOR'S MICHIGAN REGISTRATION NO. 18998

FOR STATE OF MICHIGAN REGISTERED LAND SURVEYOR




SIGNED BY GARY D. LESTER DATE

APPROVED AND SIGNED BY GARY D. LESTER DATE 12-3-80

SURVEYOR'S MICHIGAN REGISTRATION NO. 17624

FOR STATE OF MICHIGAN REGISTERED LAND SURVEYOR



1874

MAY PLACE SKETCH ON BACK OR ATTACHED SHEET

FORM APPROVED BY MICHIGAN STATE BOARD OF REGISTRATION, JAN. 28, 1971
REVISED MAY 14, 1978

LAND CORNER RECORDATION CERTIFICATE
Filing Requirement of Act 74, Mich. P.A. 1970

LIBER 6 PAGE 378

For corners in

INGHAM COUNTY
(County)

Located In:

Corner Code --#

FILED

1. Public Land Survey

T 2N R 1E

H-2

T R

T R

T R

2. Property Controlling
in Section

S T R

S T R

3. Miscellaneous
Property in Sec.

S T R

S T R

4. Lot No. , Recorded Plat

5. Private Claims

JUL 13 1 01 PM '88

REGISTER OF DEEDS

Donald Johnson

INGHAM COUNTY, MICH.

Register of Deeds Stamp & File Number

I, R.M. Lester

in a field survey on July 8, 19 88

do hereby certify that under requirements of P.A. 74, Michigan P.A. of 1970, the corner points mentioned in lines 1 and 2 above were in conformance with regulations and rules therefore as required in the current manual of survey instructions of the United States Department of the Interior, Bureau of Land Management or by a decree of a Court of Law and/or that the corner points mentioned in lines 3, 4 and 5 above were in conformance with the rules of the Michigan Board of Land Surveyors or by a Decree of a Court of Law; established, re-established, monumented, re-monumented, recovered, found as expressed below:

NOTE: Not more than 4 corners, all in the same town and range, may be recorded on this certificate.

	A	B	C	D	E	F	G	H	I	J	K	L	M
2	1	2	3	4	5	6	7	8	9	10	11	12	13
3	14	15	16	17	18	19	20	21	22	23	24	25	26
4	27	28	29	30	31	32	33	34	35	36	37	38	39
5	40	41	42	43	44	45	46	47	48	49	50	51	52
6	53	54	55	56	57	58	59	60	61	62	63	64	65
7	66	67	68	69	70	71	72	73	74	75	76	77	78
8	79	80	81	82	83	84	85	86	87	88	89	90	91
9	92	93	94	95	96	97	98	99	100	101	102	103	104
10	105	106	107	108	109	110	111	112	113	114	115	116	117
11	118	119	120	121	122	123	124	125	126	127	128	129	130
12	131	132	133	134	135	136	137	138	139	140	141	142	143
13	144	145	146	147	148	149	150	151	152	153	154	155	156

A. Description of original monument and accessories and/or subsequent restoration:

H-2 No record of corner being established in original government survey.

A. Jackson, County Surveyor, established this corner in a survey dated 11/25/1847.

Survey called for a post with witnesses: 13" maple, S76°E, 36 1/2 links and 18" maple, S17 1/4° E, 39 1/2 links.

W.H. Rayner called for this corner dated 6/11/1867. No mention of monument but

called for witnesses of: 18" elm, N65 1/2°W, 62 1/4 links and 16" elm N26 1/4° E 54 1/4 links

B. Description of corner evidence found and/or method applied in restoring or reestablishing corner:

H-2 Field investigation at this corner revealed no evidence of post or witnesses as called for by Jackson or Rayner. An old fence corner post was found with old fences North, South, East, and West. Accepted this fence corner post as location of corner as established and perpetuated by County Surveyors. Measured West, 2651.2' (Rayner 2648.6 1867) Measured East 2635.8 (Jackson 2610.3' 1847) Measured South 2618.6' (Jackson 2618.8' 1847) Measured North 3281.7' (Rayner 3275.5' 1867)

C. Description of monument for corner and accessories established to perpetuate locating the position of the corner:

H-2 1/2" bar at base of fence corner post on Southwest side.

Set nail and tag on West side of triple 15" cherry, E.N.E., 8.1'

Set nail and tag on West side of triple 10" cherry, N.N.E., 79.5'

Set nail and tag on West side of triple 12" elm, South, 50.2'

Set nail and tag on West side of fence post, North, 10.4'



Signed by Ronnie M. Lester
Surveyor's Michigan License No. 18998

Date July 9, 1988

FORM APPROVED BY MICHIGAN STATE BOARD OF LAND SURVEYORS, JAN. 28, 1971
REVISED MAY 14, 1975
REVISED JAN., 1983

2124

4 CORNER RECORDATION CERTIFICATE Filing Requirement of Act 74, Mich. P.A. 1970

FILED

For corners in

Ingham
County

Located in:

Corner Code #

1. Public Land Survey

T 2N R 1E

I-1

T R

T R

T R

2. Property Controlling
in Section

S T R

S T R

3. Miscellaneous
Property in Sec.

S T R

S T R

JUL 1 12 43 PM '92

REGISTER OF DEEDS

INGHAM COUNTY, MICH.

Register of Deeds Stamp & File Number

4. Lot No. _____, Recorded Plat _____

5. Private Claims _____

I, Maurice H. Mahieu in a field survey on May 15, 19 92, do hereby certify that under requirements of P.A. 74, Michigan P.A. of 1970, the corner points mentioned in lines 1 and 2 above were in conformance with regulations and rules therefore as required in the current manual of survey instructions of the United States Department of the Interior, Bureau of Land Management or by a decree of a Court of Law and/or that the corner points mentioned in lines 3, 4 and 5 above were in conformance with the rules of the Michigan Board of Land Surveyors or by a Decree of a Court of Law, established, re-established, monumented, re-monumented, recovered, found as expressed below:

NOTE: Not more than 4 corners, all in the same town and range, may be recorded on this certificate.

	A	B	C	D	E	F	G	H	I	J	K	L	M
2													
3													
4													
5													
6													
7													
8													
9													
10													
11													
12													
13													

A. Description of original monument and accessories and/or subsequent restoration:

Post set in original Government Survey by Joseph Wampler in February 1826.
Corner identified as a 5/8" iron in the records of Ingham County Road Commission revised Grid Map, 1969.
1/2" Iron Rod monument with Cap #18998 set by Ingham County Survey and Remonumentation Project Crew November 27, 1979.

B. Description of corner evidence found and/or method applied in restoring or reestablishing corner:

Found 1/2" Iron Rod Monument with Cap #18998 in monument box, as recorded by Ronnie M. Lester, on November 27, 1979 in Lober 5, page 359.

This corner is being re-recorded to update the witnesses

C. Description of monument for corner and accessories established to perpetuate locating the position of the corner:

NE Corner, Section 3 T2N, R1E, Ingham Township, Ingham Co.
1/2" Iron Rod Monument with Cap #18998 in Monument Box Witnessed by:
Nail & Tag #28414, E. Side, Utility Pole, S 40° W, 66.15'
Nail & Tag #18998, E. Side, Utility Pole, N 45° W, 45.83'
Nail & Tag #18998, W. Side, Utility Pole, N 45° E, 42.55'
1/2" Iron Rod, I-13, Wheatfield Township, T3N, R1E, West 3.97'



Signed by

Date

6-5-92

Surveyor's Michigan License No.

28414

FORM APPROVED BY MICHIGAN STATE BOARD OF LAND SURVEYORS, JAN. 28, 1971
REVISED MAY 14, 1976
REVISED JAN., 1983

2417

LAND CORNER RECORDATION CERTIFICATE
Filing Requirement of Act 74, Mich. P.A. 1970

LIBER 7 PAGE 272

For corners in

Ingham
(County)

Located In:

Corner Code ##

1. Public Land Survey

T 2N R 2E

1-2

2. Property Controlling
In Section

S

T

R

3. Miscellaneous
Property in Sec.

S

T

R

4. Lot No. Recorded Plat

5. Private Claims

FILED

JUL 1 12 48 PM '92

REGISTER OF DEEDS

INGHAM COUNTY, MICH.

Register of Deeds Stamp & File Number

I, Maurice H. Mahieu, in a field survey on May 15, 1992, do hereby certify that under requirements of P.A. 74, Michigan P.A. of 1970, the corner points mentioned in lines 1 and 2 above were in conformance with regulations and rules therefore as required in the current manual of survey instructions of the United States Department of the Interior, Bureau of Land Management or by a decree of a Court of Law and/or that the corner points mentioned in lines 3, 4 and 5 above were in conformance with the rules of the Michigan Board of Land Surveyors or by a Decree of a Court of Law, established, re-established, monumented, re-monumented, recovered, found, as expressed below.

NOTE: Not more than 4 corners, all in the same town and range, may be recorded on this certificate.

A. Description of original monument and accessories and/or subsequent restoration:

Original Monument and Accessories Obliterated

B. Description of corner evidence found and/or method applied in restoring or reestablishing corner:

Found 3/4" Iron Rod in centerline Williamston Road and Fence line to East, as recorded by Oscar Boss, #13574, on August 23, 1972, in Liber 2, Page 113.

This corner is being re-recorded to update the witnesses

C. Description of monument for corner and accessories established to perpetuate locating the position of the corner:

E 1/4 corner, Section 3, T2N, R1E, Ingham Twp., Ingham Co.
1/2" Iron Rod witnessed by:
Nail and Tag #18598 N. Side Utility Pole, N 85° E, 34.48'
W. Edge 6" Steel Fence Post, East 35.37'
Nail and Tag #28414 S. Side 8" Elm, East 86.60'
S. End 6" CMP, S 35° E, 31.50'



Signed by Maurice H. Mahieu
Surveyor's Michigan License No. 28414

Date 6-5-92

FORM APPROVED BY MICHIGAN STATE BOARD OF LAND SURVEYORS, JAN. 28, 1971
REVISED MAY 14, 1975
REVISED JAN., 1983

2418

LAND CORNER RECORDATION CERTIFICATE
Filing Requirement of Act 74, Mich. P.A. 1970

LIBER 7 PAGE 273

FILED

For corners in

Ingham
(County)

Located In:

Corner Code: H-1

JUL 1 12 43 PM '92

REGISTER OF DEEDS

INGHAM COUNTY, MICH.

Register of Deeds Stamp & File Number

1. Public Land Survey
T 2N R 1E
T R
T R
T R
2. Property Controlling
In Section S T R
S T R
3. Miscellaneous
Property in Sec. S T R
S T R
4. Lot No. , Recorded Plat
5. Private Claims

	A	B	C	D	E	F	G	H	I	J	K	L	M
2													
3													
4													
5													
6													
7													
8													
9													
10													
11													
12													
13													

I, Maurice H. Mahieu in a field survey on May 15, 19 92, do hereby certify that under requirements of P.A. 74, Michigan P.A. of 1970, the corner points mentioned in lines 1 and 2 above were in conformance with regulations and rules therefore as required in the current manual of survey instructions of the United States Department of the Interior, Bureau of Land Management or by a decree of a Court of Law and/or that the corner points mentioned in lines 3, 4 and 5 above were in conformance with the rules of the Michigan Board of Land Surveyors or by a Decree of a Court of Law; established, re-established, monumented, re-monumented, recovered, found as expressed below:

NOTE: Not more than 4 corners, all in the same town and range, may be recorded on this certificate.

A. Description of original monument and accessories and/or subsequent restoration:

1/2" Iron Rod Monument with Cap #18998 was set by the Ingham County Survey and Remonumentation Project crew on August 1, 1980.

B. Description of corner evidence found and/or method applied in restoring or reestablishing corner:

Found 1/2" iron rod monument with cap #18998 in centerline of Howell Road, as recorded by Ronnie M. Lester, on December 3, 1980 in Liber 6, page 125.

This corner is being re-recorded to update the witnesses

C. Description of monument for corner and accessories established to perpetuate locating the position of the corner:

N 1/4 corner, Section 3, T2N, R1E, Ingham Township, Ingham Co.
1/2" Iron Rod Monument in monument box witnessed by:

N. Edge N. Sign Post, S 45° E, 29.83'

Nail & Tag #28414 N. Side Guard Rail Post S 80° E, 148.30'

Nail & Tag #28414 S. Side Guard Rail Post, N 80° E, 217.00'

1/2" Iron rod with Cap #18998, H-13 Wheatfield Township, T3N, R1E, West 6.63'



Signed by

Surveyor's Michigan License No.

Date

FORM APPROVED BY MICHIGAN STATE BOARD OF LAND SURVEYORS, JAN. 22, 1971
REVISED MAY 14, 1972
REVISED JAN., 1983

2419