

LAND CORNER RECORDATION CERTIFICATE
Filing Requirement of Act 74, Mich. P.A. 1970

For corners in

INGHAM TOWNSHIP

INGHAM

(County)

Located In:

Corner Code #

1. Public Land Survey

T 2N R 1E

G-1

T R

T R

T R

2. Property Controlling
in Section

S T R

S T R

3. Miscellaneous

S T R

Property in Section

S T R

4. Lot No. , Recorded Plat

5. Private Claims

I, RON HELSEL, in A field survey on SEPTEMBER 21, 2006 do hereby state that under requirements of P.A. 74, Michigan P.A. of 1970, the corner points mentioned in lines 1 and 2 above were in conformance with regulations and rules therefore as required in the current manual of survey instructions of the United States Department of the Interior, Bureau of Land Management or by A decree of A Court of Law and /or that the corner points mentioned in lines 3, 4 and 5 above were in conformance with the rules of the Michigan Board of Land Surveyors or by A Decree of A Court of Law; established, re-established, monumented, recovered, found as expressed below:

NOTE: Not more than 2 corners, all in the same town and range, may be recorded on this certificate.

A. Description of original monument and accessories and/or subsequent restoration:
ORIGINAL MONUMENT; POST SET BY J. WAMPLER, U.S. DEPUTY SURVEYOR, 1826.
CLOSING DISTANCE 49.11 CHAINS (3241.26') INTERSECT NORTH BOUNDARY 14 LINKS EAST OF POST.

1) FROM INGHAM COUNTY CETA DOSSIER, FOLDER 1, PAGE 9, NOV. 6, 1867, W.H. RAYNOR. REFERRED TO CORNER BUT DOES NOT DESCRIBE MONUMENT OR GIVE WITNESSES.

2) FROM INGHAM COUNTY CETA DOSSIER, FOLDER 1, PAGE 12, JAN. 6, 1868, W.H. RAYNOR. MONUMENT NOT DESCRIBED. HICKORY 6", N87W, 577 LINKS.

3) P.A. 74 CORNER, LIBER 6, PAGE 79, AUG. 24, 1980, R. LESTER P.S. 18998. "EXCAVATED HOLE 14' X 10' TO AN AVERAGE DEPTH OF 3.5' ON THE CENTERLINE OF HOWELL ROAD. FOUND NO EVIDENCE OF MONUMENTATION DURING EXCAVATION. CORNER CONSIDERED LOST. RE-ESTABLISHED CORNER ON LINE BETWEEN G-13 & I-13 WHEATFIELD TOWNSHIP, T3N, R1E, ON GLO FALLING DISTANCE FROM G-13. MEASURED EAST, ± 2635' TO H-1 INGHAM TOWNSHIP. SET 4" X 36" CONCRETE MONUMENT WITH 1/2" X 38" REROD AND CAP #18998 WITH CONCRETE COLLAR IN LOCATION DESCRIBED ABOVE." NAIL & TAG 18998, NORTH SIDE 36" WALNUT, WSW, 187.30' RAILROAD SPIKE, G-13 WHEATFIELD TOWNSHIP, T3N, R1E, WEST, 9.24'; STEPHENS N&T, SOUTH SIDE FENCE POST, N.W., 56.22'; CENTER 4" GAS PIPELINE WARNING SIGN, NNW, 81.56'

4) BOUNDARY MAP AS PROVIDED BY R. LESTER FROM UNRECORDED SURVEY OF SECTION 3, DATED JULY, 1988 FOR THE PROPOSED SUPER COLLIDER PROJECT. HE CITED MEASUREMENTS OF SOUTH, 3244.65 FEET TO G-2 & EAST, 2634.73 FEET TO H-1. CORNER MONUMENTS WERE NOT DESCRIBED.

B. Description of corner evidence found and/or method applied in restoring or reestablishing corner:

FOUND THE CONCRETE MONUMENT AS DESCRIBED BY SURVEYOR LESTER WITH THE WALNUT AND THE R.R. SPIKE AT G-13, T3N, R1E AS THE ONLY REMAINING WITNESSES. MEASURED SOUTH 3244.64' TO G-2 & WEST, 9.24' TO G-13, T3N, R1E WHEATFIELD TOWNSHIP, WHICH MATCHED LESTER'S MEASUREMENT IN ITEM 4 ABOVE. ACCEPTED THE FINDINGS OF SURVEYOR LESTER'S EXCAVATION & AGREE THAT THIS WAS A LOST CORNER. SET A STANDARD INGHAM COUNTY DISK ON TOP OF THE 1/2" RE-ROD AND CONCRETE MONUMENT WHICH WAS FOUND TO BE ON LINE WITH G-13 & WHEATFIELD TOWNSHIP, T3N, R1E. MEASURED EAST, 2634.82' TO H-1.

C. Description of monument for corner and accessories established to perpetuate locating the position of the corner:

4" DIA. CONCRETE MONUMENT WITH 38" X 1/2" RE-ROD IN CENTER AND ALUMINUM DISK STAMPED P.A. 345, P.S. NO. 18994 IN MONUMENT BOX. MONUMENT ON CENTERLINE HOWELL ROAD & 8 FEET EAST OF CENTERLINE CLARK ROAD TO THE SOUTH.

FOUND NAIL & TAG 18998 ON GROUND & SET A 2" MAGNETIC NAIL & ALLOY TAG STAMPED INGHAM COUNTY P.A. 345, NORTH/SIDE 36" WALNUT, S72°W, 187.13'

SET 2" MAGNETIC NAIL & ALLOY TAG STAMPED INGHAM COUNTY P.A. 345 AT TOP EAST END OF 15" C.M.P., N9°E, 52.55'

SET 1/2" X 18" IRON BAR & CAP #18994 ON NORTH SIDE OF TELEPHONE RISER BOX, S17°E, 48.27'

FACE OF 3" STEEL GAS LINE MARKER # E-74, N36°W, 54.22'

G-13, T3N, R1E, (R.R. SPIKE) WEST, 9.24'

P.A. 345 INGHAM COUNTY

PEER APPROVED 9/26/2006 RL

Signed by

Ron Helsel

Date

Sept. 29, 2006

Surveyor's Michigan License No.

18994


B:12 P:297 10/9/06 8:30 AM
2006-051191 LAND CORNERS Receipt #17796
Paula Johnson, Ingham County, Michigan

Pages: 1



Register of Deeds Stamp & File Number

	A	B	C	D	E	F	G	H	I	J	K	L	M
1													
2	6			5			4		3		2		1
3													
4	7			8			9		10		11		12
5													
6	18			17			16		15		14		13
7													
8	19			20			21		22		23		24
9													
10	30			29			28		27		26		25
11													
12	31			32			33		34		35		36
13													



LAND CORNER RECORDATION CERTIFICATE

Filing Requirement of Act 74, Mich. P.A. 1970

For corners in

INGHAM TOWNSHIP

INGHAM

(County)

Located In:

Corner Code #

1. Public Land Survey

T 2N R 1E

G-2

T R

T R

T R

2. Property Controlling
in Section

S T R

S T R

3. Miscellaneous

S T R

Property in Section

S T R

4. Lot No. , Recorded Plat

5. Private Claims

I, RON HELSEL, in A field survey on SEPTEMBER 21, 2006 do hereby state that under requirements of P.A. 74, Michigan P.A. of 1970, the corner points mentioned in lines 1 and 2 above were in conformance with regulations and rules therefore as required in the current manual of survey instructions of the United States Department of the Interior, Bureau of Land Management or by A decree of A Court of Law and /or that the corner points mentioned in lines 3, 4 and 5 above were in conformance with the rules of the Michigan Board of Land Surveyors or by A Decree of A Court of Law; established, re-established, monumented, recovered, found as expressed below:

NOTE: Not more than 2 comers, all in the same town and range, may be recorded on this certificate.

A. Description of original monument and accessories and/or subsequent restoration:
ORIGINAL MONUMENT; POST SET BY J. WAMPLER, U.S. DEPUTY SURVEYOR, 1825. BEECH 16", S63W, 7 LINKS; BEECH 13" S55E, 28 LINKS.

1) FROM INGHAM COUNTY CETA FILE, FOLDER 1, PAGE 9, NOV. 6, 1867, W.H. RAYNOR, CO. SURVEYOR. MONUMENT NOT DESCRIBED. ELM 4", S86E, 142 LINKS; B. C. 5", S7-3/4E, 306-1/2 LINKS. RECORDED 199 RODS 18 LINKS TO G-1 (3295.38') (THIS APPEARS TO BE IN ERROR) & 159 RODS, 38 LINKS (2648.58') TO H-2.

2) I.C.R.C. GRID MAP, 1969. 1" PIPE: FE. POST, N86W, 20.94'; 30" TREE, N24E, 56.61'; 22" TREE, N67E, 31.59'

3) P.A. 74 CORNER, LIBER 3, PAGE 351, OCT. 28, 1974, O. BOSS P.S. 13574. "1" PIPE FOUND." N86°W, 20.94, NAIL N/S FENCE POST; N24°E, 56.61', NAIL W/S 30" TREE; N67°E, 31.59', NAIL W/S 22" TREE.

3) P.A. 132 SURVEYS, LIBER 2, PAGE 136, NOV. 13, 1974 & LIBER 2, PAGE 252, LIBER 2, PAGE 252, JAN. 15, 1975, O. BOSS. MONUMENT & WITNESSES SAME AS ITEM 3 ABOVE. RECORDED SOUTH, 2640.00 FEET TO G-3 & WEST, 2628.02 FEET TO F-2.

4) FROM INGHAM COUNTY CETA DOSSIER, POLARIS CETA FIELD CREW, DATED 4-19-78. 'FOUND 1' PIPE 5.0' ON W. FENCE LINE, 0.5' BELOW SURFACE. FD. N&F W. SIDE 30" OAK, N24°E, 56.60'; SET NAIL & TAG N SIDE 24" STUMP, N67°E, 32.60'; FD. NAIL & TAG N SIDE FENCE COR. POST, N86°W, 20.95'

5) BOUNDARY MAP AS PROVIDED BY R. LESTER P.S. 18998, FROM UN RECORDED SURVEY OF SECTION 3, DATED JULY, 1988 FOR THE PROPOSED SUPER COLLIDER PROJECT. HE CITED MEASUREMENTS OF NORTH, 3244.64 TO G-1; EAST, 2651.29' TO H-2 & SOUTH, 2640.09' TO G-3. CORNER MONUMENTS WERE NOT DESCRIBED.

B. Description of corner evidence found and/or method applied in restoring or reestablishing corner:

FOUND A 1" X 29" PIPE 5' WEST OF CENTERLINE OF CLARK ROAD. FOUND THE FENCE POST WEST & A SYCAMORE AT THE POSITION OF THE OAK. EXCAVATED A 2' DIA. HOLE DOWN 30" INTO 18" OF DENSE CLAY. EXCAVATED ANOTHER HOLE 3' WIDE & 30" DEEP AT 25 FEET EAST OF THE FOUND ANCHOR POST TO THE WEST. NO EVIDENCE OF A PREVIOUS CORNER WAS FOUND AT EITHER LOCATION. THIS APPEARS TO BE A CUT AREA FOR THE ROAD. SURVEYOR LESTER MATCHED RAYNOR'S MEASUREMENT TO H-2, WITHIN 2.7 FEET. MEASURED NORTH, 3244.64 FEET TO G-1. ACCEPTED THE POSITION OF THE PIPE AS THE BEST AVAILABLE EVIDENCE AS THE PERPETUATION OF THE RAYNOR CORNER. SET A STANDARD INGHAM COUNTY MONUMENT IN A MONUMENT BOX.

C. Description of monument for corner and accessories established to perpetuate locating the position of the corner:

3/4" X 24" FORM PIN AND ALUMINUM DISK STAMPED P.A. 345, P.S. NO. 18994 IN A MONUMENT BOX, 5 FEET WEST OF THE CENTERLINE OF CLARK ROAD AND ON A FENCE LINE TO THE WEST.

SET 2" MAGNETIC NAIL & ALLOY TAG STAMPED INGHAM COUNTY P.A. 345, WEST/SIDE 18" W. PINE, S64°W, 21.73'

SET 2" MAGNETIC NAIL & ALLOY TAG STAMPED INGHAM COUNTY P.A. 345, WEST/SIDE 36" SYCAMORE, N30°E, 57.16'

FOUND NAIL & TAG 13574, NORTH/SIDE 16" WOOD ANCHOR POST, WEST, 21.02 FEET

FACE OF 2-1/2" STEEL GAS LINE MARKER POST # F-7, N9°W, 60.45 FEET

B:12 P:296 10/9/06 8:30 AM
2006-051190 LAND CORNERS Receipt #17796
Paula Johnson, Ingham County, Michigan

Page: 1



Register of Deeds Stamp & File Number

	A	B	C	D	E	F	G	H	I	J	K	L	M
1													
2	6			5			4		3		2		1
3													
4	7			8			9		10		11		12
5													
6	18			17			16		15		14		13
7													
8	19			20			21		22		23		24
9													
10	30			29			28		27		26		25
11													
12	31			32			33		34		35		36
13													

P.A. 345 INGHAM COUNTY
PEER APPROVED 9/26/2006 RL


Signed by

Ron Helsel

Date

Sept. 29, 2006

Surveyor's Michigan License No. 18994



LAND CORNER RECORDATION CERTIFICATE
Filing Requirement of Act 74, Mich. P.A. 1970

For corners in

INGHAM TOWNSHIP

INGHAM

(County)

Located In:

Corner Code #

1. Public Land Survey

T 2N R 1E

G-3

T R

T R

T R

2. Property Controlling
in Section

S T R

S T R

3. Miscellaneous

S T R

Property in Section

S T R

B: 13 P: 93 07/24/2007 08:19 AM
2007-032601 LAND CORNERS Receipt #29784
Paula Johnson, Ingham County, Michigan

Pages: 2



Register of Deeds Stamp & File Number

4. Lot No. , Recorded Plat

5. Private Claims

I, RON HELSEL, in A field survey on MARCH 20, 20 06 do hereby state that under requirements of P.A. 74, Michigan P.A. of 1970, the corner points mentioned in lines 1 and 2 above were in conformance with regulations and rules therefore as required in the current manual of survey instructions of the United States Department of the Interior, Bureau of Land Management or by A Decree of A Court of Law and /or that the corner points mentioned in lines 3, 4 and 5 above were in conformance with the rules of the Michigan Board of Land Surveyors or by A Decree of A Court of Law; established, re-established, monumented, recovered, found as expressed below:

NOTE: Not more than 2 corners, all in the same town and range, may be recorded on this certificate.

A. Description of original monument and accessories and/or subsequent restoration:

ORIGINAL MONUMENT; POST SET BY J. WAMPLER, U.S. DEPUTY SURVEYOR, 1826. BEECH 4", N78W, 2-1/2 LINKS; LYNN 40", S81W, 16 LINKS.

1) I.C.R.C. GRID MAP, CIRCA 1969. 24" TREE, N13W, 90.63';
24" TREE, N32E, 105.91'.

2) P.A. 74 CORNER, LIBER 3, PAGE 251, OCT. 28, 1974, O. BOSS P.S. 13574. "SET BY HOLDING RECORD DISTANCE FROM EAST 1/4 CORNER SECTION 4 & CENTERLINE OF CLARK ROAD. N13°W, 90.63', NAIL SET E/S 24" TREE; N32°E, 105.91' NAIL SET W/S 24" TREE; S37°E, 38.48' NAIL SET SOUTHWEST/S FENCE POST.

3) P.A. 132 SURVEY, LIBER 2, PAGES 137-137, NOV. 13, 1974, O. BOSS. SET 2640' FROM G-2. MONUMENT NOT DESCRIBED & WITNESSES SAME AS ABOVE.

(CONTINUED ON BACK SIDE)

B. Description of corner evidence found and/or method applied in restoring or reestablishing corner:

FOUND A 1/2" X 18" IRON BAR WITH A 24" TREE STUMP AT ± 90.7' NNW AS THE ONLY REMAINING BOSS WITNESS. FOUND THE UTILITY POLE SSE AS DESCRIBED BY SURVEYOR MAHIEU IN ITEM 5 ABOVE. MEASURED NORTH, 2640.22' TO G-2; SOUTH 2627.68' TO G-4; EAST, 2648.44' TO H-3 & WEST 2627.30' TO F-3. MEASURED 1321.2' FROM G-4 TO THE NORTH 1/16 LINE FENCE OF THE NORTHEAST 1/4 OF SECTION 9. MEASURED NORTH FROM 1/16 LINE FENCE 1306.5' TO G-3. EXCAVATED A 2' X 2' HOLE THRU 6" OF ASPHALT, 6" OF GRAVEL & 12" OF CLAY ROAD BED AT THE 1/2" IRON BAR. MADE ANOTHER EXCAVATION 6.5' NORTH OF THE 1/2" IRON BAR 3' X 3', DOWN 24" INTO THE CLAY ROAD BED. NOTHING WAS FOUND AT EITHER LOCATION. ACCEPTED THE POSITION AS ESTABLISHED & SET BY SURVEYOR O. BOSS. SET A STANDARD INGHAM COUNTY MONUMENT AT THE POSITION OF THE 1/2" X 18" IRON BAR.

C. Description of monument for corner and accessories established to perpetuate locating the position of the corner:

3/4" X 24" FORM PIN AND ALUMINUM DISK STAMPED P.A. 345, P.S. NO. 18994 IN A STEEL MONUMENT BOX 1 FOOT NORTH OF CENTERLINE OF COLUMBIA ROAD & 2' EAST CENTERLINE OF CLARK ROAD.

FOUND NAIL & TAG 25832 (L. BRYAN) NORTH/SIDE 34" WHITE OAK, S75°W, 134.26'

NORTHEAST CORNER HOUSE FOUNDATION OF HOUSE #8, S54°W, 100.90'

FOUND NAIL & TAG 28414, WEST/SIDE UTILITY SERVICE POLE, S19°E, 55.48'

FOUND NAIL & TAG 18998 (R. LESTER), NORTH/SIDE POWER POLE, S72°E, 141.28'

FOUND NAIL & TAG 25832 WEST/SIDE POWER POLE, N08°W, 156.32'

P.A. 345 INGHAM COUNTY
PEER APPROVED 6/19/2007

Signed by

Ron Helsel

Date

7-14-2007

Surveyor's Michigan License No.

18994



FORM APPROVED BY MICHIGAN STATE BOARD OF PROFESSIONAL SURVEYORS, JAN. 28, 1971

REVISED MAY 14, 1975

REVISED JAN., 1983

REVISED OCT., 1995

G-3 INGHAM TOWNSHIP, T2N, R1E CONTINUED

3) P.A. 132 SURVEY, LIBER 2, PAGES 252-253, JAN. 15, 1975, O. BOSS. MONUMENT NOT DESCRIBED OR WITNESSED. RECORDED 2640' TO G-2.

4) P.A. 132 SURVEY, LIBER 3, PAGE 906, JUNE 25, 1979 & RE-RECORDED IN LIBER 3, PAGE 920, JUNE 29, 1975, F. WHITE P.S. 12034. CORNER NOT DESCRIBED OR WITNESSED.

5) P.A. 132 SURVEY, LIBER 3, PAGE 102, NOV. 22, 1977, A. WILLIAMS P.S. 21275. MONUMENT NOT IDENTIFIED OR WITNESSED. RECORDED 5255.75 FEET TO G-5.

6) P.A. 132 SURVEY, LIBER 6, PAGE 794, OCT. 4, 1991, M. MAHIEU P.S. 28414. "FOUND 1/2" IRON ROD." RECORDED 2627.75 FEET TO G-4.

NAIL & TAG 28414, W. SIDE UTILITY POLE, S10°E, 55.53'

NAIL & TAG 18998, N. SIDE 36" OAK, S80°W, 132.90'

NORTHWEST CORNER SIGN POST, S10°E, 44.70'

SOUTHEAST CORNER SIGN POST, N20°W, 42.95'

7) P.A. 132 SURVEY, LIBER 8, PAGE 887, JULY 16, 2001, R. ENGER P.S. 28409. RECORDED 2640.37 FEET TO G-2. MONUMENT NOT DESCRIBED. WITNESSES SAME AS ITEM 2 ABOVE.

LAND CORNER RECORDATION CERTIFICATE
Filing Requirement of Act 74, Mich. P.A. 1970

For corners in

INGHAM TOWNSHIP

INGHAM

(County)

Located In:

Corner Code #

1. Public Land Survey

T 2N R 1E

H-1

T R

T R

T R

2. Property Controlling
in Section

S T R

S T R

3. Miscellaneous

S T R

Property in Section

S T R

B:12 P:298 10/9/06 8:30 AM
2006-051192 LAND CORNERS Receipt #17796
Paula Johnson, Ingham County, Michigan

Page: 1



Register of Deeds Stamp & File Number

4. Lot No. , Recorded Plat

5. Private Claims

I, RON HELSEL, in A field survey on SEPTEMBER 25, 2006 do hereby state that under requirements of P.A. 74, Michigan P.A. of 1970, the corner points mentioned in lines 1 and 2 above were in conformance with regulations and rules therefore as required in the current manual of survey instructions of the United States Department of the Interior, Bureau of Land Management or by A decree of A Court of Law and /or that the corner points mentioned in lines 3, 4 and 5 above were in conformance with the rules of the Michigan Board of Land Surveyors or by A Decree of A Court of Law; established, re-established, monumented, recovered, found as expressed below:

NOTE: Not more than 2 corners, all in the same town and range, may be recorded on this certificate.

A. Description of original monument and accessories and/or subsequent restoration:
CORNER NOT SET IN ORIGINAL GOVERNMENT SURVEY OF 1826.

1) VOL. 2, PAGE 251, MARCH 23, 1855, A. JACKSON CO. SURVEYOR. MONUMENT NOT DESCRIBED. BEECH 6", S20-1/4W, 28-1/2 LINKS; BEECH 7", S71E, 23-1/4 LINKS.

2) FROM INGHAM COUNTY CETA DOSSIER, FOLDER 1, PAGE 9, NOV. 6, 1867, W.H. RAYNOR PRIVATE SURVEY. MONUMENT NOT DESCRIBED. SUGAR 4", S2-1/2E, 116-3/4 LINKS; ELM 5", S89-1/2E, 114-1/4 LINKS.

3) P.A. 74 CORNER, LIBER 6, PAGE 125, DEC. 6, 1980, R. LESTER P.S. 18998. "EXCAVATED A 10' X 16' HOLE TO AN AVERAGE DEPTH OF 3.5' ON THE CENTERLINE OF HOWELL RD., ±345.0' WEST OF THE CENTERLINE OF SWEENEY DRAIN. NO EVIDENCE FOUND.... CORNER CONSIDERED LOST. SET CORNER MIDWAY BETWEEN G-1 & I-1 ON THE STANDARD LINE, 2.0' SOUTH OF THE CENTERLINE OF HOWELL RD., 6.63 EAST OF H-13 WHEATFIELD. MEASURED EAST 2634.8' TO I-1 & WEST 2634.8' TO G-1 INGHAM. SET 4" X 36" CONCRETE MONUMENT WITH 1/2" X 38" RE-ROD & CAP 18998 WITH CONCRETE COLLAR IN LOCATION DESCRIBED ABOVE."

MARK IN CENTERLINE EAST END 10" CONCRETE PIPE, NNE, 25.57' NAIL & TAG 18998, SOUTH SIDE 12" ELM, NORTHEAST, 326.14' NORTHEAST CORNER CONCRETE FENCE POST, ESE, 313.09' 1/2" BAR & CAP 18998, H-13 WHEATFIELD TOWNSHIP, T3N, R1E, WEST, 6.63'

4) BOUNDARY MAP AS PROVIDED BY R. LESTER FROM UN RECORDED SURVEY OF SECTION 3, DATED JULY, 1988, FOR THE PROPOSED SUPER COLLIDER PROJECT. HE CITED MEASUREMENTS OF WEST, 2634.73' TO G-1 & EAST 2634.84' TO I-1

B. Description of corner evidence found and/or method applied in restoring or reestablishing corner:

FOUND THE CONCRETE MONUMENT 5" BELOW THE SURFACE OF HOWELL ROAD WITH THE MONUMENT AT H-13, T3N, R1E WHEATFIELD TOWNSHIP AS THE ONLY REMAINING WITNESS. TRAVERSE FOUND THE CORNER ON LINE BETWEEN H-13 & I-13 OF T3N, R1E. MEASURED EAST, 2634.77' TO I-1 & WEST, 2634.82' TO G-1. THERE WAS NO EVIDENCE OF 1/4 LINES TO THE NORTH OR SOUTH. ACCEPTED SURVEYOR LESTER'S CONCLUSION THAT IT IS A LOST CORNER AND SET STANDARD INGHAM COUNTY DISK STAMPED P.A. 345 ON TOP OF THE 1/2" RE-ROD IN THE CONC. MONUMENT & RAISED AN EXISTING STEEL RISER RING WITH TWO MORE RISER RINGS OVER THE CONCRETE COLLAR AS SET IN 1980.

C. Description of monument for corner and accessories established to perpetuate locating the position of the corner:

4" DIA. X 36" CONCRETE MONUMENT AND 38" X 1/2" IRON RE-ROD WITH AN ALUMINUM DISK STAMPED P.A. 345, P.S. NO. 18994 IN A MONUMENT BOX 1.0 FEET SOUTH OF THE CENTERLINE OF HOWELL ROAD.

SET 2" MAGNETIC NAIL & ALLOY TAG STAMPED INGHAM COUNTY P.A. 345, ON TOP OF WEST POST OF GUARD RAIL ON THE SOUTH SIDE OF HOWELL ROAD, S76°E, 148.26'

FOUND NAIL & TAG 18998 ON TOP OF WEST POST OF GUARD RAIL ON THE NORTH SIDE OF HOWELL ROAD, N88°E, 217.08'

SET 1/2" X 18" IRON BAR & CAP 18994 BETWEEN THE LEGS OF A TRUCK ENTERING SIGN, S42°E, 34.62'

P.A. 345 MONUMENT (R. HELSEL P.S. 18994) AT H-13, T3N, R1E, WEST, 6.63'

P.A. 345 INGHAM COUNTY

PEER APPROVED 8/26/2006 RC

Signed by

Ron Helsel

Date

Sept. 29, 2006

Surveyor's Michigan License No.

18994



LAND CORNER RECORDATION CERTIFICATE
Filing Requirement of Act 74, Mich. P.A. 1970

For corners in

INGHAM TOWNSHIP

INGHAM

(County)

Located In:

Corner Code #

1. Public Land Survey

T 2N R 1E

H-2

T R

T R

T R

2. Property Controlling
in Section

S T R

S T R

3. Miscellaneous

S T R

Property in Section

S T R

B: 13 P: 85 07/24/2007 08:19 AM
2007-032593 LAND CORNERS Receipt #29784
Paula Johnson, Ingham County, Michigan

Pages: 1



Register of Deeds Stamp & File Number

4. Lot No. , Recorded Plat

5. Private Claims

I, RON HELSEL, in A field survey on MARCH 20, 2007 do hereby state that under requirements of P.A. 74, Michigan P.A. of 1970, the corner points mentioned in lines 1 and 2 above were in conformance with regulations and rules therefore as required in the current manual of survey instructions of the United States Department of the Interior, Bureau of Land Management or by A decree of A Court of Law and /or that the corner points mentioned in lines 3, 4 and 5 above were in conformance with the rules of the Michigan Board of Land Surveyors or by A Decree of A Court of Law; established, re-established, monumented, recovered, found as expressed below:

NOTE: Not more than 2 corners, all in the same town and range, may be recorded on this certificate.

A. Description of original monument and accessories and/or subsequent restoration:
MONUMENT NOT SET IN ORIGINAL GOVERNMENT SURVEY

1) VOL. 2, PAGE 38, NOV. 26, 1847, A. JACKSON CO. SURVEYOR. RECORDED 158 RODS 5 LINKS (2610.3') TO H-2 & 159 RODS 18 LINKS (2635.38') TO I-2.

MONUMENT NOT DESCRIBED. MAPLE 13", S76E, 36-1/2 LINKS; MAPLE 18", S17-3/4E, 39-1/2 LINKS.

2) FOLDER 1, PAGE 9, NOV. 6, 1867, W.H. RAYNOR, CO. SURVEYOR. RECORDED 159 RODS 41 LINKS (2650.56') TO G-2 & 198 RODS 21 LINKS (3280.86') TO H-1. MONUMENT NOT DESCRIBED. ELM 18", N65-1/2W, 62-1/4 LINKS; ELM 16", N26-1/4E, 54-1/4 LINKS.

3) P.A. 74 CORNER LIBER 6, PAGE 378, JULY 13, 1988, R. LESTER P.S. 18998. HE FOUND AND ACCEPTED A 4 WAY FENCE POST WITH FENCES IN THE CARDINAL DIRECTIONS. "SET 1/2" BAR AT BASE OF FENCE CORNER POST ON SOUTHWEST SIDE." MEASURED WEST, 2651.2'; EAST, 2635.8'; SOUTH, 2618.6' & NORTH, 3281.7'. NAIL & TAG ON WEST/SIDE OF TRIPLE 15" CHERRY, E.N.E., 8.1'; NAIL & TAG ON WEST/SIDE OF TRIPLE 10" CHERRY, N.N.E., 79.5'; NAIL & TAG ON WEST/SIDE OF TRIPLE 12" ELM, SOUTH, 50.2'; NAIL & TAG ON WEST/SIDE OF FENCE POST, NORTH, 10.4'

B. Description of corner evidence found and/or method applied in restoring or reestablishing corner:

FOUND THE 1/2" IRON BAR ON THE SOUTHWEST SIDE OF A 12" ANCHOR POST WITH FENCE LINES TO THE NORTH & EAST & TREE LINES TO THE SOUTH & WEST. FOUND SURVEYOR LESTER'S CHERRY BEARING TREES, EAST & NORTHEAST & THE FENCE POST TO THE NORTH. TRAVERSE FOUND THE 1/2" IRON 1.37 FEET NORTH & 1.62 FEET WEST OF THE INTERSECTION OF RIGHT LINES BETWEEN THE 1/4 CORNERS. EXCAVATION FOUND A CIRCLE OF FIELD STONES AROUND THE POST. ACCEPTED THIS POSITION OF THE PERPETUATION OF THE JACKSON & RAYNOR CORNER. REPLACED THE 1/2" BAR WITH A STANDARD INGHAM COUNTY MONUMENT. MEASURED: WEST, 2651.36 FEET TO G-2; NORTH, 3281.49 FEET TO H-1; EAST, 2636.09 FEET TO I-2 & SOUTH, 2619.14 FEET TO H-3.

C. Description of monument for corner and accessories established to perpetuate locating the position of the corner:

3/4" X 24" IRON BAR AND 2-1/2" ALUMINUM DISK STAMPED P.A. 345, P.S. 18994 AT SOUTHWEST SIDE OF 12" WOOD ANCHOR POST. SET A 2" MAGNETIC NAIL & METAL WITNESS TAG AT THE FOLLOWING:

SOUTH/SIDE TWIN (15") (15") CHERRY, EAST, 8.32 FEET

SOUTHEAST/SIDE TWIN ELM (12") (14"), N25°E, 34.64 FEET

WEST/SIDE TRIPLE CHERRY (12") (10") (10"), N32°E, 79.50 FEET

WEST/SIDE TRIPLE CHERRY (8") (8") (6"), S30°W, 3.37 FEET

FOUND NAIL & TAG 18998 WEST/SIDE 8" FENCE POST, NORTH, 10.56 FEET

	A	B	C	D	E	F	G	H	I	J	K	L	M
1													
2	6		5		4		3		2		1		
3													
4	7		8		9		10		11		12		
5													
6	18		17		16		15		14		13		
7													
8	19		20		21		22		23		24		
9													
10	30		29		28		27		26		25		
11													
12	31		32		33		34		35		36		
13													

Signed by

Ron Helsel

P.A. 345 INGHAM COUNTY
PEER APPROVED

Date

6/19/2007 M
7-14-2007

Surveyors' Michigan License No.

18994



FORM APPROVED BY MICHIGAN STATE BOARD OF PROFESSIONAL SURVEYORS, JAN. 28, 1971

REVISED MAY 14, 1975

REVISED JAN., 1983

REVISED OCT., 1995

LAND CORNER RECORDATION CERTIFICATE
Filing Requirement of Act 74, Mich. P.A. 1970

For corners in

INGHAM TOWNSHIP

INGHAM

(County)

Located In:

Corner Code #

1. Public Land Survey

T 2N R 1E

H-3

T R

T R

T R

2. Property Controlling
in Section

S T R

S T R

3. Miscellaneous

S T R

Property in Section

S T R

B:12 P:301 10/9/06 8:30 AM
2006-051195 LAND CORNERS Receipt #17796
Paula Johnson, Ingham County, Michigan

Pages: 2



Register of Deeds Stamp & File Number

4. Lot No. , Recorded Plat

5. Private Claims

I, RON HELSEL, in A field survey on AUGUST 30, 2006 do hereby state that under requirements of P.A. 74, Michigan P.A. of 1970, the corner points mentioned in lines 1 and 2 above were in conformance with regulations and rules therefore as required in the current manual of survey instructions of the United States Department of the Interior, Bureau of Land Management or by A decree of A Court of Law and /or that the corner points mentioned in lines 3, 4 and 5 above were in conformance with the rules of the Michigan Board of Land Surveyors or by A Decree of A Court of Law; established, re-established, monumented, recovered, found as expressed below:

NOTE: Not more than 2 corners, all in the same town and range, may be recorded on this certificate.

A. Description of original monument and accessories and/or subsequent restoration:

ORIGINAL MONUMENT; POST SET BY J. WAMPLER, 2", S63W, 7 LINKS; BEECH 13"

S55E, 28 LINKS. SET AVG. DISTANCE 40.10 CHAINS (2646.6')

1) VOL. 2, PAGE 38, NOV. 25, 1847, A. JACKSON CO. SURVEYOR. MONUMENT NOT DESCRIBED, WITNESSES SAME AS G.L.O. RECORDED 158 RODS 18 LINKS (2618.88') TO H-2 & 159 RODS 32 LINKS (2644.62') TO I-3.

2) I.C.R.C. GRID MAP CIRCA 1969, IDENTIFIES THIS CORNER AS: 1" PIPE; 24" TREE S72E, 104.23'; W. EDGE CONC. FC. POST, S12E, 27.80' :BASE OF ANGLE IRON POST, N02W, 25.55'

3) P.A. 132 SURVEY, LIBER 1, PAGE 406, AUG. 11, 1972, O. BOSS P.S. 13574. "1-1/2" PIPE FOUND. "CENTER CONC. FENCE POST; NORTH, 25.58': CENTER STEEL FENCE POST; N65W, 98.54' NAIL NORTH SIDE TELE. POLE

4) P.A. 74 CORNER, LIBER 2, PAGE 59, AUG. 28, 1972, O. BOSS. "1-1/2" PIPE" S30E, 27.45', CENTER CONC. FENCE POST; NORTH, 25.58', CENTER STEEL FENCE POST; N65W, 98.54' NAIL NORTH SIDE TELE. POLE

(CONTINUED ON BACK SIDE)

B. Description of corner evidence found and/or method applied in restoring or reestablishing corner:

FOUND 1/2" X 24" RE-ROD IN CENTERLINE COLUMBIA ROAD ON LINE WITH FENCE TO NORTH & SOUTH & MIDWAY BETWEEN THE R.O.W. FENCES ON THE NORTH & SOUTH SIDES OF THE ROAD. EXCAVATED DOWN 8" & FOUND A 1-1/2" BY 48" PIPE WITH A SOLID OAK PLUG INSIDE, BENT & LEANING TO THE NORTHEAST. THE TOP OF THE PIPE WAS ALMOST DIRECTLY UNDER THE FOUND 1/2" RE-ROD. HIT CLAY ROAD BED AT 14" & A 4" TILE AT 18". THE TOP 3" OF THE TILE WAS FRACTURED BUT THE REMAINING SECTION WAS FOUND TO BE SOLID & IN AN UPRIGHT POSITION. PIPE WAS DRIVEN INTO THE CENTER OF THE TILE. FOUND THE ANGLE IRON & THE CONCRETE POST AS CALLED FOR BY THE I.C.R.C. GRID MAP & WITNESSES BY SURVEYOR BOSS. ACCEPTED THE PIPE AND TILE AS THE PERPETUATED JACKSON CORNER. FOUND ALL THE WITNESSES CALLED FOR BY SURVEYOR MAHIEU TO THE 1/2" IRON RE-ROD. REPLACED THE PIPE WITH A STANDARD INGHAM COUNTY MONUMENT & SET A MONUMENT BOX. REPLACED THE 1/2" X 24" RE-ROD WHICH IS 0.47' EAST & 0.17' NORTH OF THE 1-1/2" PIPE. MEASURED EAST, 2627.72' TO I-3.

C. Description of monument for corner and accessories established to perpetuate locating the position of the corner:

3/4" X 24" FORM PIN AND ALUMINUM DISK STAMPED P.A. 345, P.S. N0. 18994 IN A MONUMENT BOX ON THE CENTER LINE OF COLUMBIA ROAD. ON FENCE LINES TO THE NORTH AND SOUTH.

FOUND NAIL & TAG 18998, (R. LESTER) SET 2" MAGNETIC NAIL & ALLOY TAG STAMPED INGHAM COUNTY, P.A. 345, N65°W, 98.00'

SET MAGNETIC NAIL & ALLOY TAG STAMPED INGHAM COUNTY P.A. 345, SOUTH/SIDE POWER POLE POST, N71°E, 57.4'

FOUND NAIL & TAG 28414 WEST/SIDE FENCE POST, SOUTH, 25.18'

FACE OF STEEL ANGLE IRON ANCHOR POST, NORTH, 25.75'

FACE OF 10" SQUARE CONCRETE POST, S23°E, 27.64'

P.A. 345 INGHAM COUNTY

PEER APPROVED 9/24/2006 M

Signed by

Ron Helsel

Date

Sept. 29, 2006

Surveyor's Michigan License No.

18994



H-3 INGHAM TOWNSHIP, T2N, R1E CONTINUED

5) P.A. 132 SURVEY, LIBER 2, PAGES 136-137, O. BOSS. MONUMENT & WITNESSES SAME AS ITEM 4 ABOVE.

6) P.A. 74 CORNER, LIBER 3, PAGE 247, OCT. 12, 1974, O. BOSS. "1' PIPE FOUND."
S72E, 104.23' NAIL N/S 24 TREE
S12E, 27.8' WEST EDGE CEM FENCE POST
N2W, 25.55 BASE OF ANGLE POST

7) P.A. 132 SURVEY, LIBER 2, PAGE 403, JULY 15, 1975, G. YOUNG P.S. 17640. "FOUND 1" IRON PIPE."
NAIL IN POWER POLE, N75°W, 98.39'
WEST EDGE CONCRETE FENCE POST, S12°E, 27.8'
NAIL IN 24" TREE, S72°, 104.23'

8) FROM CETA DOSSIER, POLARIS CETA FIELD CREW, DATED 4-12-78. "FOUND 1/2" IRON BAR."
S.W. COR. ANGLE IRON FENCE COR. POST, NORTH, 25.61'
NAIL N. SIDE P.P., N63W, 98.34'
S.W. COR. CONC. FENCE POST, S30E, 27.95'

9) BOUNDARY MAP AS PROVIDED BY R. LESTER P.S. 18998, FROM UNRECORDED SURVEY OF SECTION 3, DATED JULY, 1988 FOR THE PROPOSED SUPER COLLIDER PROJECT. HE CITED MEASUREMENTS OF WEST, 2648.72 FEET TO G-3; NORTH, 2618.88 FEET TO H-2 & EAST, 2627.72 FEET TO I-3. CORNER MONUMENTS WERE NOT DESCRIBED.

10) P.A. 132 SURVEY, LIBER 8, PAGE 960, MAR. 5, 2002, M. MAHIEU P.S. 28414. RECORDED 2643.60 FEET TO H-4 & 2627.26 FEET TO I-3. "FOUND 1/2" REBAR IN MON. BOX IN CENTERLINE COLUMBIA ROAD & ON FENCE LINE N. & S.
FOUND NAIL & TAG #18998 E. SIDE UTILITY POLE, N68°W, 98.04'
FOUND CENTERLINE CONC. POST, S27°E, 28.02'
SET NAIL & TAG #28414, N. SIDE 30" BOX ELDER, S76°E, 105.07'
SET NAIL & TAG #28414, SOUTHEAST SIDE 24" CHINESE ELM, S52°W, 105.54'
FOUND NAIL & TAG #28414 W. SIDE WOOD POST, S02°W, 25.36'

LAND CORNER RECORDATION CERTIFICATE
Filing Requirement of Act 74, Mich. P.A. 1970

For corners in

INGHAM TOWNSHIP

INGHAM

(County)

Located In:

Corner Code #

1. Public Land Survey

T 2N R 1E

I-1

T R

T R

T R

2. Property Controlling

S T R

in Section

S T R

3. Miscellaneous

S T R

Property in Section

S T R

B:12 P:283

9/19/06

8:41 AM

Page: 2

2006-047786 LAND CORNERS Receipt #16969

Paula Johnson, Ingham County, Michigan



Register of Deeds Stamp & File Number

4. Lot No. , Recorded Plat

5. Private Claims

I, RON HELSEL, in A field survey on AUG. 22, 2006 do hereby state that under requirements of P.A. 74, Michigan P.A. of 1970, the corner points mentioned in lines 1 and 2 above were in conformance with regulations and rules therefore as required in the current manual of survey instructions of the United States Department of the Interior, Bureau of Land Management or by A decree of A Court of Law and /or that the corner points mentioned in lines 3, 4 and 5 above were in conformance with the rules of the Michigan Board of Land Surveyors or by A Decree of A Court of Law; established, re-established, monumented, recovered, found as expressed below:

NOTE: Not more than 2 corners, all in the same town and range, may be recorded on this certificate.

A. Description of original monument and accessories and/or subsequent restoration:
ORIGINAL MONUMENT; POST SET BY J. WAMPLER, U.S. DEPUTY SURVEYOR, FEB. 1826. AT 90.34 CHAINS (3322.44') INTERSECT NORTH BOUNDARY 6 LINKS EAST OF POST. BEECH 30"; S37-1/2W, 21 LINKS; BEECH 20", S46E, 31 LINKS.

1) VOL. 2, PAGE 251, MARCH 23, 1855, A. JACKSON CO. SURVEYOR. NO MONUMENT OR WITNESSES GIVEN.

2) VOL. 2, PAGE 252, MARCH 24, 1855, A. JACKSON. NO MONUMENT DESCRIBED OR WITNESSES WERE GIVEN.

3) I.C.R.C. GRID MAP, 1969. 5/8" IRON BAR; ANCH. POST, N.E. 34.57'; T.P. E.N.E. 40.61'; USGS B.M. S.W. 42.47'

4) P.A. 74 CORNER FOR L-13, T3N, R1E, LIBER 3, PAGE 411, JULY 29, 1975, R. LESTER P.S. 18998. "FOUND NORTHEAST CORNER SECTION 3, T2N, R1E FROM I.C.R.C. WITNESSES. SET CORNER I-13 3.96 WEST."

(CONTINUED ON BACK SIDE)

B. Description of corner evidence found and/or method applied in restoring or reestablishing corner:

FOUND THE 1/2" IRON BAR & CAP 18998 IN A MONUMENT BOX IN THE CENTERLINE OF HOWELL ROAD & 2 OF THE 4 WITNESSES FROM P.A. 74 CORNER IN LIBER 5, PAGE 359. TRAVERSE FOUND THE CORNER 0.17 FEET SOUTH OF THE STANDARD LINE BETWEEN I-13 & J-13. SINCE I-13 WAS SET AT THE G.L.O. FALLING FROM I-1 IN P.A. 74 CORNER IN LIBER 3, PAGE 411 BY R. LESTER, IT APPEARS THAT CORNER AT I-13 HAS BEEN KNOCKED AROUND. TALKED TO SURVEYOR M. MAHIEU ABOUT THE POSITION OF I-13 & IT WAS AGREED THAT I-13 SHOULD BE SET ON THE TOWN LINE ON AN EXTENSION FROM J-13 THRU I-1 AND AT THE G.L.O. FALLING OF 6 LINKS. (HE FOUND NO EVIDENCE OF A PREVIOUS CORNER DURING HIS EXCAVATION). MEASURED EAST, 2645.27 FEET TO J-1 AND SOUTH, 3320.43 FEET TO I-2. ACCEPTED THE FINDINGS OF SURVEYOR LESTER FROM THE I.C.R.C. CORNER OF 1969, AS A PERPETUATED CORNER AND REPLACED THE BAR WITH A STANDARD INGHAM COUNTY MONUMENT.

C. Description of monument for corner and accessories established to perpetuate locating the position of the corner:

3/4" X 24" FORM PIN AND ALUMINUM DISK STAMPED P.A. 345, P.S. 18994 IN MONUMENT BOX ON C/L'S HOWELL RD. & WILLIAMSTON RD. TO THE SOUTH & BRAY ROAD TO THE NORTH.

P.A. 345 CORNER AT I-13, T3N, R1E, (A 3/4" X 24" IRON PIN STAMPED P.S. 28414), WEST, 3.96 FEET

FOUND NAIL & TAG 28414, EAST/SIDE GUIDE POLE, S33°W, 66.14 FEET

FOUND NAIL & TAG 18998 SOUTH/SIDE GUIDE POLE, N50°E, 42.52 FEET

FOUND NAIL & TAG 18998 EAST/SIDE POWER POLE, N45°W, 45.83 FEET

SET BAR & CAP 18994 NORTH/SIDE GTE RISER BOX, S34°E, 67.15 FEET

P.A. 345 INGHAM COUNTY

PEER APPROVED 8/29/2006 M

Signed by


Ron Helsel

Date

Sept. 9, 2006

Surveyor's Michigan License No.

18994



FORM APPROVED BY MICHIGAN STATE BOARD OF PROFESSIONAL SURVEYORS, JAN. 28, 1971

REVISED MAY 14, 1975

REVISED JAN., 1983

REVISED OCT., 1995

I-1 INGHAM TOWNSHIP, T2N, R1E CONTINUED

5) P.A. 74 CORNER, LIBER 5, PAGE 359, DEC. 4, 1979, R. LESTER. "DURING INVESTIGATION OF CORNER, FOUND 1/2" BAR ON THE CENTERLINE OF HOWELL ROAD EAST & WEST AND ON CENTERLINE OF WILLIAMSTON ROAD SOUTH AND BRAY ROAD NORTH. MEASURED SOUTH $\pm 3321'$ TO I-2 AND WEST $\pm 3.97'$ TO I-13 WHEATFIELD TOWNSHIP, T3N, R1E, WITH BOTH MEASUREMENTS IN CLOSE ACCORD WITH G.L.O. DISTANCES. ACCEPTED 1/2" BAR FOR CORNER. SET 1/2" X 18" REROD & CAP #18998 WITH CONCRETE COLLAR AND COVER IN LOCATION OF 1/2" BAR DESCRIBED."

NAIL & FLAG, NORTHWEST SIDE 4" WOOD POST, SOUTHWEST, 61.22'

TOP CENTER BURIED CABLE BOX, SOUTHEAST, 67.58'

NAIL & FLAG, NORTH SIDE 40" OAK, WSW, 141.53'

TOP CENTER BURIED CABLE BOX, NORTHEAST, 45.73'

1/2" IRON REROD, I-13 WHEATFIELD TOWNSHIP, T3N, R1E, WEST, 3.97'

6) P.A. 74 CORNER, LIBER 7, PAGE 271 & P.A. 132 SURVEY, LIBER 6, 987, JULY 1, 1992, M. MAIHIEU P.S. 28414. RECORDED 3320.40 FEET TO I-2. "FOUND 1/2" IRON W/CAP 18998 IN MONUMENT BOX."

NAIL & TAG 28414, E. SIDE UTILITY POLE, S40°W, 66.15'

NAIL & TAG 18998, E. SIDE UTILITY POLE, N45°W, 45.83'

NAIL & TAG 18998, W. SIDE UTILITY POLE, N45°E, 42.55'

1/2" IRON ROD, I-13 WHEATFIELD TOWNSHIP, WEST, 3.97'

LAND CORNER RECORDATION CERTIFICATE

Filing Requirement of Act 74, Mich. P.A. 1970

INGHAM TOWNSHIP

For corners in

INGHAM

(County)

Located In:

Corner Code #

1. Public Land Survey

T 2N R 1E

I-2

T R

T R

T R

T R

2. Property Controlling

S T R

in Section

S T R

3. Miscellaneous

S T R

Property in Section

S T R

4. Lot No. , Recorded Plat

5. Private Claims

I, RON HELSEL, in A field survey on AUGUST 23, 2006 do hereby state that under requirements of P.A. 74, Michigan P.A. of 1970, the corner points mentioned in lines 1 and 2 above were in conformance with regulations and rules therefore as required in the current manual of survey instructions of the United States Department of the Interior, Bureau of Land Management or by A decree of A Court of Law and /or that the corner points mentioned in lines 3, 4 and 5 above were in conformance with the rules of the Michigan Board of Land Surveyors or by A Decree of A Court of Law; established, re-established, monumented, recovered, found as expressed below:

NOTE: Not more than 2 corners, all in the same town and range, may be recorded on this certificate.

A. Description of original monument and accessories and/or subsequent restoration:
ORIGINAL MONUMENT; POST SET BY J. WAMPLER, U.S. DEPUTY SURVEYOR, FEB. 1826. BEECH 18", S60E, 24 LINKS; BEECH 9", S64W, 26 LINKS. RECORDED 50.34 CHAINS (3322.44') TO I-1.0

1) VOL. 2, PAGE 38, NOV. 25, 1847, A. JACKSON CO. SURVEYOR. HE SITED ORIGINAL GOVERNMENT WITNESSES. RECORDED 158 RODS 5 LINKS (2610.3') TO H-2. MONUMENT NOT DESCRIBED.

2) VOL. 2, PAGE 251, MAR. 23, 1855, A. JACKSON. HE CITED ORIGINAL G.L.O. WITNESSES, MONUMENT NOT DESCRIBED

3) VOL. 2, PAGE 252, MAR. 24, 1855, A. JACKSON. HE CITED ORIGINAL G.L.O. WITNESSES, MONUMENT NOT DESCRIBED
(CONTINUED ON BACK SIDE)

B. Description of corner evidence found and/or method applied in restoring or reestablishing corner:

MEASURED FROM THE WEST EDGE OF THE STEEL POST & GOT A WEAK READING IN THE CENTERLINE OF WILLIAMSTON ROAD. EXCAVATED DOWN 8" & FOUND AN 8" LONG BOAT SPIKE IN A SECOND LAYER OF ROAD ASPHALT. DUG DOWN 17" & HIT A THIRD LAYER OF OLD ASPHALT, EXCAVATED A TOTAL OF 32" INTO THE OLD CLAY ROAD BED. NO EVIDENCE OF THE 3/4" IRON OR A PREVIOUS CORNER MARKER WAS FOUND. MEASURED NORTH, 3220.43 FEET TO I-1; SOUTH, 2625.27 FEET TO I-3 & EAST, 2655.80 FEET TO THE INTER SECTION OF THE 1/4 LINES (J-2). FOUND THE MUSHROOMED END OF THE 6" C.M.P. & NAIL & TAG IN THE POWER POLE AS DESCRIBED BY SURVEYOR MAHIEU. SPIKE WAS ON LINE WITH THE FENCE TO THE EAST. NO FENCE TO WEST. THE POWER POLES HAVE BEEN REMOVED FROM THE WEST SIDE OF THE ROAD. ACCEPTED THE POSITION OF THE SPIKE AS THE BEST AVAILABLE EVIDENCE OF THE CORNER. SET STANDARD INGHAM COUNTY MONUMENT IN A MONUMENT BOX AT THE POSITION OF THE SPIKE.

C. Description of monument for corner and accessories established to perpetuate locating the position of the corner:

3/4" X 24" FORM PIN AND ALUMINUM DISK STAMPED P.A. 345, P.S. 18994 IN CENTERLINE OF WILLIAMSTON ROAD OPPOSITE FENCE LINE TO THE EAST IN A MONUMENT BOX.

FACE OF 5" DIAMETER STEEL ANCHOR POST, EAST, 35.17 FEET

FOUND NAIL & TAG 18998 (R. LESTER), NORTH/SIDE TELEPHONE POLE, N87°E, 34.40 FEET

SET 1/2" X 18" BAR & CAP 18994 4' WEST OF WEST EDGE OF PAVEMENT, N50°W, 19.99 FEET

SET 1/2" X 18" BAR & CAP 18994 3' WEST OF WEST EDGE OF PAVEMENT, S36°W, 26.61 FEET

P.A. 345 INGHAM COUNTY

PEER APPROVED 8/29/2006 M

Signed by

Ron Helsel

Date

Aug. 31, 2006

Surveyor'S Michigan License No.


18994

B:12 P:277 9/19/06 8:41 AM
2006-047780 LAND CORNERS Receipt #16969
Paula Johnson, Ingham County, Michigan



Register of Deeds Stamp & File Number

	A	B	C	D	E	F	G	H	I	J	K	L	M
1													
2		6		5		4		3		2		1	
3													
4		7		8		9		10		11		12	
5													
6		18		17		16		15		14		13	
7													
8		19		20		21		22		23		24	
9													
10		30		29		28		27		26		25	
11													
12		31		32		33		34		35		36	
13													



I-2 INGHAM TOWNSHIP, T2N, R1E CONTINUED

4) P.A. 74 CORNER, LIBER 2, PAGE 113, OCT. 26, 1972, O. BOSS P.S. 13574. "FOUND 3/4" IRON."
N89°E, 35.35', W. EDGE STEEL FENCE POST
S10°W, 150.6', E/S TEL. POLE
N15°W, 142.79', E/S TEL. POLE

5) P.A. 132 SURVEY, LIBER 1, PAGE 568, DEC. 28, 1972, O. BOSS. WITNESSES & MONUMENT SAME AS ITEM 4 ABOVE.

6) CETA TRAVERSE WITNESS REPORT, DATED 4-19-78 CITED THE 3/4" IRON BAR IN THE CENTERLINE OF WILLIAMSTON ROAD & ON LINE WITH A FENCE LINE TO THE EAST. ALL OF THE BOSS WITNESSES WERE STILL STANDING.

6) P.A. 132 SURVEY, LIBER 6, PAGES 987-988, JULY 1, 1992, M. MAHIEU P.S. 28414. RECORDED 3320.40 FEET TO I-1. "FOUND BOAT SPIKE"

NAIL & TAG 18998, N. SIDE UTILITY POLE, N85°E, 34.48'

WEST EDGE 6" STEEL FENCE COR. POST, EAST, 35.37'

NAIL & TAG 28414, S. SIDE 8" ELM, EAST, 86.60'

S. END 6" CMP, S35°E, 31.50'

LAND CORNER RECORDATION CERTIFICATE
Filing Requirement of Act 74, Mich. P.A. 1970

For corners in

INGHAM TOWNSHIP

INGHAM

(County)

Located In:

Corner Code #

1. Public Land Survey

T 2N R 1E

I-3

T R

T R

T R

T R

2. Property Controlling
in Section

S T R

S T R

3. Miscellaneous

S T R

Property in Section

S T R

B:12 P:278 9/19/06 8:41 AM Page: 2
2006-047781 LAND CORNERS Receipt #16969
Paula Johnson, Ingham County, Michigan



Register of Deeds Stamp & File Number

4. Lot No. , Recorded Plat

5. Private Claims

I, RON HELSEL, in A field survey on AUGUST 23, 20 06 do hereby state that under requirements of P.A. 74, Michigan P.A. of 1970, the corner points mentioned in lines 1 and 2 above were in conformance with regulations and rules therefore as required in the current manual of survey instructions of the United States Department of the Interior, Bureau of Land Management or by A decree of A Court of Law and /or that the corner points mentioned in lines 3, 4 and 5 above were in conformance with the rules of the Michigan Board of Land Surveyors or by A Decree of A Court of Law; established, re-established, monumented, recovered, found as expressed below:

NOTE: Not more than 2 comers, all in the same town and range, may be recorded on this certificate.

A. Description of original monument and accessories and/or subsequent restoration:
ORIGINAL MONUMENT; POST SET BY J. WAMPLER, U.S. DEPUTY SURVEYOR, FEB. 1826. MEASURED 40.50 CHAINS TO J-3. BEECH 7", N60-1/2W, 8 LINKS; BEECH 8", N46-1/2E, 19 LINKS.

1) VOL.2, PAGE 38, NOV. 25, 1847, A. JACKSON CO. SURVEYOR. CITED ORIGINAL G.L.O. BEARING TREES. RECORDED 158 RODS 32 LINKS (2628.12') TO H-3.

2) VOL. 2, PAGE 252, MAR. 24, 1855, A. JACKSON. CITED ORIGINAL G.L.O. BEARING TREES. RECORDED 160 RODS 46 LINKS (2670.36') TO J-3.

3) I.C.R.C.GRID MAP, CALLED FOR ROD (1966), 16" MAPLE, N.E., 105.33'; P.P., S.W., 62.96'; CONC. FE POST, N.W., 40.2'
(CONTINUED ON BACK SIDE)

B. Description of corner evidence found and/or method applied in restoring or reestablishing corner:

FOUND A 1" X 26" IRON BAR IN A MONUMENT BOX IN THE CENTERLINE OF WILLAMSTON ROAD & 2' NORTH OF THE CENTERLINE OF COLUMBIA ROAD EAST & WEST. FOUND SEVERAL WITNESSES FROM SURVEYS IN LIBER 8. EXCAVATED DOWN 20" AND HIT A LARGE STONE ON THE SOUTH SIDE OF THE IRON BAR WITH SEVERAL SMALL STONES IN A CIRCLE. ACCEPTED THE IRON BAR AS THE PERPETUATED JACKSON CORNER, SUPPORTED BY THE STONES. MEASURED NORTH, 2625.27 FEET TO I-2 AND EAST, 2670.08 FEET TO J-3. REPLACED IRON BAR WITH A STANDARD INGHAM COUNTY MONUMENT.

C. Description of monument for corner and accessories established to perpetuate locating the position of the corner:

3/4" X 24" FORM PIN AND ALUMINUM DISK STAMPED P.A. 345, P.S. NO. 18994 IN MONUMENT BOX AT INTERSECTION OF COLUMBIA & WILLIAMSTON ROADS.

FOUND NAIL & TAG 18998 (R. LESTER) EAST/SIDE 16" PIGNUT, N10°W, 103.73'

FOUND NAIL & TAG 25832 (L. BRYAN) NORTHWEST/SIDE 14" MAPLE, S70°W, 88.40'

FOUND NAIL & TAG 28414, EAST/SIDE TWIN PINE (8"-10"), S32°W, 87.80'

FOUND NAIL & TAG 28414 NORTH/SIDE 6" ENGLISH WALNUT, S67°E, 89.62'

FOUND NAIL & TAG 28414, SOUTH/SIDE 12" ASH, N73°W, 108.23'

CENTERLINE TELEPHONE RISER BOX, N40°E, ±37.9'

P.A. 345 INGHAM COUNTY

PEER APPROVED 8/29/2006 RM

Signed by


Ron Helsel

Date

Aug. 31, 2006

Surveyor's Michigan License No.

18994



I-3 INGHAM TOWNSHIP, T2N, R1E CONTINUED

4) P.A. 74 CORNER, LIBER 2, PAGE 59, & P.A. 132 SURVEY, LIBER 1, PAGE 406, AUG. 28, 1972, O. BOSS P.S. 13574. "IRON FOUND"
N47°W, 39.46', CONC. FENCE POST
N40°E, 39.97', BELL TELE BOX
S45°W, 45.63', STREET SIGN

5) P.A. 132 SURVEY, LIBER 1, PAGE 568, DEC, 28, 1972, O. BOSS. RECORDED 2668.75 FEET TO J-3. MONUMENT AND WITNESSES SAME
ITEM 4 ABOVE.

6) P.A. 132 SURVEY, LIBER 2, PAGE 403, JULY 15, 1975, G. YOUNG P.S. 17640. "FOUND 3/4" IRON."
NAIL & WASHER IN CONCRETE CORNER POST, N45°W, 40.20'
CENTERLINE 1" MAPLE, S70°W, 88.60'
CENTERLINE 1" MAPLE, S25°W, 103.65'

7) P.A. 132 SURVEY, LIBER 5, PAGES 55-56, SEPT. 26, 1986, G. YOUNG. RECORDED 2670.00 FEET TO J-3 AND 2633.40 FEET TO I-4.
MONUMENT & WITNESSES SAME AS ITEM 4 ABOVE.

8) P.A. 132 SURVEY, LIBER 5, PAGES 201-202, JUNE 8, 1987, G. YOUNG. MONUMENT & WITNESSES SAME AS ITEM 4 ABOVE.

9) P.A. 132 SURVEY, LIBER 6, PAGES 1187-1188, APRIL 12, 1993, R. HELSEL P.S. 18994. "FOUND 1" IRON" RECORDED 2700.06 FEET TO J-3.
WITNESSES SAME AS ITEM 4 ABOVE.

10) P.A. 132 SURVEY, LIBER 8, PAGE 960, MAR. 5, 2002, M. MAHIEU P.S. 28414. RECORDED WEST, 2627.26 FEET TO H-1 & SOUTH,
2633.53 FEET TO I-4. "FOUND 1" IRON ROD."
NAIL & TAG 18998, E. SIDE 18" ASH, N11°W, 103.71'
NAIL & TAG 28414, S. SIDE 10" ASH, N73°W, 108.23'
NAIL & TAG 28414, E. SIDE TWIN PINE, S31°W, 87.83'
NAIL & TAG 28414, N. SIDE 3" MAPLE, S71°, 89.54'

11) P.A. 132 SURVEY, LIBER 8, PAGE 1250, NOV. 19, 2003, J. AUTENRIETH P.S. 31588. RECORDED 2670.01 FEET TO J-3 & 2633.57 FEET
TO I-4. "IRON BAR IN CENTERLINE WILLIAMSTON ROAD AND ±1.5' NORTH OF CENTERLINE COLUMBIA ROAD."
FOUND NAIL & TAG 28414 IN EAST SIDE OF TWIN 10" PINE, S35°W, 87.85'
FOUND KEBS NAIL & TAG IN NORTH SIDE OF 12" MAPLE, S65°W, 88.43'
TOP CENTER OF TELEPHONE PEDESTAL, N40°E, 37.88'
FOUND NAIL & TAG 18998 (R. LESTER) IN EAST SIDE 16" ASH, N25°W, 103.72'