

# LAND CORNER RECORDATION CERTIFICATE

FILING REQUIREMENT OF ACT 74, MICH. P.A. 1970

USER

4 N 179

FILED

FOR CORNERS OF— LOCATED IN— CORNER CODE NUMBER

1. PUBLIC LAND SURVEY T N. S. R. F. W.
2. PROPERTY CONTROLLED BY 5 T 2 N. S. R. 1 F. W.
3. MISCELLANEOUS PROPERTY IN SECTION T. N. S. R. F. W. C-1; C-2; D-2
4. LOT NO. RECORDED PLAT
5. PRIVATE CLAIMS

APR 10 10 20 AM '78

REGISTER OF DEEDS

*Paul Johnson*  
INGHAM COUNTY, MICH.

REGISTER OF DEEDS STAMP AND  
FILING NUMBER

I, Gary R. Boss, do hereby certify that under requirements of P.A. 74, Michigan P.A. of 1970, the corner points mentioned in lines 1 and 2 above were, in a field survey on January 19, 1978, established, re-established, monumented, re-monumented, recovered or restored as expressed below and in conformance with regulations and rules therefore as required in the current manual of survey instructions of the United States Department of the Interior Bureau of Land Management or by a decree of a court of law. Furthermore, that the corner points mentioned in lines 3, 4 and 5 above were, in a field survey on January 19, 1978, found, recovered, restored, established or re-established as expressed below and in conformance with the rules of the Michigan State Board of Registration for Land Surveyors or, by a Decree of a Court of law:

A. Description of original monument and accessories and or subsequent restoration.

C-1 unknown

C-2 unknown

D-2 unknown

B. Description of corner evidence found and or method applied in restoring or re-establishing corner.

C-1: set 1/2" iron on line with irons fd. on south line, T3N-R1E, 32 lks (21.12 feet) west of SW cor. Sec. 32 T3N-R1E, as per Gov't Notes.

C-2: Found P.K. Nail in & road on line with fences (E-W).

D-2: Set 1/2" iron in cor. fence post hole @ fence intersection.

C. Description of monument for corner and accessories established to perpetuate locating the position of the corner:

C-1: NW cor. Sec. 5 T2N-R1E  
West N. S/S 6" Hickory 33.78'  
S45°E street sign 66.66'  
N45°E N. NW/S 14" Oak 64.75'  
N15°E N. W/S 24" Oak 145.15'

D-2: Center of Sec. 5 T2N-R1E  
S65°E 20" Oak N. N/S 54.44'  
Due North fence post N. E/S 20.42'  
Due West 6" Cherry N. S/S 39.80'  
Due South 12" Oak N. W/S 10.76'

C-2: W 1/4 Cor. Sec. 5 T2N-R1E  
S45°W N. SE/S P.P. 134.55'  
N80°E N. S/S post 27.05'  
N45°E N. S/S fence post 59.53'  
West & fence post 27.15'

SIGNED BY

2-7-78

SURVEYOR'S MICHIGAN REGISTRATION NO. 17022

FOR STATE AND UNITED STATES AGENCIES:

SIGNED BY

DATE

APPROVED AND SIGNED BY

MICHIGAN REGISTERED LAND SURVEYOR

DATE

SURVEYOR'S MICHIGAN REGISTRATION NO.

# LAND CORNER RECORDATION CERTIFICATE

FILING REQUIREMENT OF ACT 74, MICH. P.A. 1970

LIBER 4 PG 19

FOR CORNERS OF--	LOCATED IN--	CORNER CODE NUMBER
1. PUBLIC LAND SURVEY	T. 2N S. R. 1E	C-3
2. PROPERTY CONTROLLING IN SECTION	T. S. R. W.	
3. MISCELLANEOUS PROPERTY IN SECTION	T. S. R. W.	
4. LOT NO.	RECORDED PLAT	
5. PRIVATE CLAIMS		

FILED

MAR 23 4 22 PM '77

REGISTER OF DEEDS

*Paula Johnson*  
INGHAM COUNTY, MICH.

REGISTER OF DEEDS STAMP AND  
FILING NUMBER

I, Richard W. Steadman, do hereby certify that under requirements of P.A. 74, Michigan P.A. of 1970, the corner points mentioned in lines 1 and 2 above were, in a field survey on May 24, 1976, established, re-established, monumented, re-monumented, recovered or restored as expressed below and in conformance with regulations and rules therefore as required in the current manual of survey instructions of the United States Department of the Interior, Bureau of Land Management or by a decree of a court of law. Furthermore, that the corner points mentioned in lines 3, 4 and 5 above were, in a field survey on \_\_\_\_\_, 19\_\_\_\_, found, recovered, restored, established or re-established as expressed below and in conformance with the rules of the Michigan State Board of Registration for Land Surveyors or, by a Decree of a Court of law:

A. Description of original monument and accessories and or subsequent restoration:

Original monument: 40" Ash stands for the corner, marked by Joseph Wampler, U. S. Deputy Surveyor in 1826. Anson Jackson calls for a 40" Ash corner tree in a survey dated January 4, 1855 recorded in Volume 2 on Page 237, Ingham County Surveyors Records. However, D. Holmes, Deputy County Surveyor gives these witnesses in a survey dated December 18, 1853 recorded in Volume 2 on Page 179: 12" Beech N70<sup>10</sup>°E 18<sup>1</sup>/<sub>2</sub> lks. and 14" E. Ash S42°E 25<sup>1</sup>/<sub>2</sub> lks. This corner was used in a survey by County Surveyor W. A. Rowe dated April 30, 1896 recorded in Volume 4 on Page 4, but he gives no information about it.

B. Description of corner evidence found and or method applied in restoring or re-establishing corner:

Land Corner Record No. 203, dated February 15, 1972, states Oscar Boss found a railroad spike witnessed by: 24" Maple N20°W 140.65 ft., MBT Box N45°E 42.72 ft., 8" Butternut S80°W 32.4 ft.

Dug holes at possible locations but found only a boat spike in the intersection of Meridian and Columbia Roads; with a 3/4" iron rod 33 ft. West.

C. Description of monument for corner and accessories established to perpetuate locating the position of the corner:

Replaced boat spike with 1/2" iron pipe in monument box to mark the corner.

Witnesses:	Power pole	West	47.31 ft.
	Telephone pole	N46°E	43.96 ft.
	Center-2" dia. road sign post	S38°E	46.13 ft.
	24" Maple	N20°W	141.58 ft.
	Top center of phone pedestal	N46°E	43.62 ft.
	8" Butternut	N80°W	32.00 ft.

SIGNED BY Richard W. Steadman DATE March 16, 1977

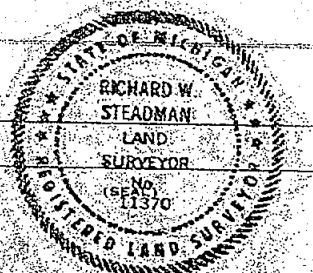
SURVEYOR'S MICHIGAN REGISTRATION NO. 11370

FOR STATE AND UNITED STATES AGENCIES:

SIGNED BY \_\_\_\_\_ DATE \_\_\_\_\_

APPROVED AND SIGNED BY \_\_\_\_\_ DATE \_\_\_\_\_

SURVEYOR'S MICHIGAN REGISTRATION NO. \_\_\_\_\_



FORM APPROVED BY MICHIGAN STATE BOARD OF REGISTRATION, JAN. 28, 1971  
REVISED MAY 14, 1975

## LAND CORNER RECORDATION CERTIFICATE

FILING REQUIREMENT OF ACT 74, MICH. P.A. 1970

LSE: 4 N 181

FOR CORNERS OF: LOCATED IN: CORNER CODE NUMBER

1. PUBLIC LAND SURVEY 1 2 N R 1 1 A-2, C-2

FILED

2. PROPERTY CORNER  
ING IN SECTION 1 N R 1 W

APR 19 12 54 PM '78

3. MISCELLANEOUS  
PROPERTY IN SECTION 1 N R 1 W

REGISTER OF DEEDS

4. LOT NO. RECORDED PLAT

Paula Johnson  
INGHAM COUNTY, MICH.

5. PRIVATE CLAIMS

REGISTER OF DEEDS STAMP AND  
FILING NUMBER

I, Ronnie M. Lester, do hereby certify that under requirements of P.A. 74, Michigan P.A. of 1970, the corner points mentioned in lines 1 and 2 above were, in a field survey on April 3, 1978, established, re-established, monumented, re-monumented, recovered or restored as expressed below and in conformance with regulations and rules therefore as required in the current manual of survey instructions of the United States Department of the Interior, Bureau of Land Management or by a decree of a court of law. Furthermore, that the corner points mentioned in lines 3, 4 and 5 above were, in a field survey on April 3, 1978, found, recovered, restored, established or re-established as expressed below and in conformance with the rules of the Michigan State Board of Registration for Land Surveyors or, by a Decree of a Court of law.

A. Description of original monument and accessories and/or subsequent restoration

A-2 West 1/4 Corner Section 6, T2N, R1E,

No record of corner being established in original government survey. County surveyor records show corner established in survey by G. Holmes County Surveyor in surveyed dated Dec. 18, 1853.

C-2 East 1/4 Corner Section 6, T2N, R1E

Original monument and accessories obliterated.

B. Description of corner evidence found and/or method applied in restoring or re-establishing corner.

A-2 Found angle iron post in concrete at this location with fences North, South, and East, Measured East, 1748.98'. G. Holmes record show measurement of 1747.02'.

C-2 Set 1/2" bar and cap from witnesses provided by Boss Engineering. Falls on old occupation line West.

C. Description of monument for corner and accessories established to perpetuate locating the position of the corner.

A-2 West 1/4 Corner Section 6, T2N, R1E

Steel post in concrete as described above.

Nail & tag in North side 18" oak, East, 28.59'

Nail & tag in West side 12" oak, S.E., 17.53'

Nail & tag in West side 18" oak, E.S.E., 12.96'

C-2 East 1/4 Corner Section 6, T2N, R1E

1/2" bar & cap

Nail & tag #17022 West side wood post, NE, 59.59'

Nail & tag #17022 in South side wood post, E.N.E., 27.11'

Nail & tag #17022 in S.E. side T.P., S.W., 134.63'

1/2" bar & cap, West, 33.02' 1/2" bar & cap, S.W., 72.84'

SIGNED BY Ronnie M. Lester DATE April 18, 78SURVEYOR'S MICHIGAN REGISTRATION NO. 18998

FOR STATE AND UNITED STATES AGENCIES:


SIGNED BY \_\_\_\_\_ DATE \_\_\_\_\_

CHIEF OF SURVEY PARTY

APPROVED AND SIGNED BY \_\_\_\_\_ DATE \_\_\_\_\_

MICHIGAN REGISTERED LAND SURVEYOR

SURVEYOR'S MICHIGAN REGISTRATION NO. \_\_\_\_\_



## LAND CORNER RECORDATION CERTIFICATE

FILING REQUIREMENT OF ACT 74, MICH. P.A. 1970

LIBER 4 PG 59

FOR CORNERS OF -- LOCATED IN -- CORNER CODE NUMBER

1. PUBLIC LAND SURVEY Sec 32 1 3 N. R. 1 E. D-13, C-13

2. PROPERTY CONTROLLING IN SECTION 1 N. R. E.

3. MISCELLANEOUS PROPERTY IN SECTION 1 N. R. E.

4. LOT NO. RECORDED PLAT

5. PRIVATE CLAIMS

FILED

MAY 13 11 13 AM '77

REGISTER OF DEEDS

INGHAM COUNTY, MICH.

REGISTER OF DEEDS STAMP AND  
FILING NUMBER

1. Ronnie M. Lester do hereby certify that under requirements of P.A. 74, Michigan P.A. of 1970, the corner points mentioned in lines 1 and 2 above were, in a field survey on May 9, 1977, established, re-established, monumented, re-monumented, recovered or restored as expressed below and in conformance with regulations and rules therefore as required in the current manual of survey instructions of the United States Department of the Interior, Bureau of Land Management or by a decree of a court of law. Furthermore, that the corner points mentioned in lines 3, 4 and 5 above were, in a field survey on May 9, 1977, found, recovered, restored, established or re-established as expressed below and in conformance with the rules of the Michigan State Board of Registration for Land Surveyors or, by a Decree of a Court of law.

A. Description of original monument and accessories and or subsequent restoration.

D-13 Original monument and accessories obliterated.

C-13 Original monument and accessories obliterated.

B. Description of corner evidence found and or method applied in restoring or re-establishing corner.

D-13 Found boatspike in centerline of Howell Road on old fence line to North. Measured East, 2638.98'. Measured West, 2638.00'.

C-13 Set 1/2" bar &amp; cap record distance as given by deeds from South 1/4 corner and deeds to North.

C. Description of monument for corner and accessories established to perpetuate locating the position of the corner.

D-13 Boatspike on fence line North.  
Nail & tag in East side 8" walnut, North, 51.50'  
Nail & tag in South side 14" walnut, E.N.E., 89.95'  
Nail & tag in North side power pole, Southwest 136.81'

C-13 Set 1/2" bar centerline North and centerline East  
Nail & tag in South side 16" oak N.E., 49.14'  
Nail & tag in S.W. side 4" elm, N.W., 82.15'  
Nail & tag in S.E. side 36" oak, N.N.E., 139.65'

SIGNED BY Ronnie M. Lester DATE May 17, 1977SURVEYOR'S MICHIGAN REGISTRATION NO. 18998

FOR STATE AND UNITED STATES AGENCIES:


SIGNED BY \_\_\_\_\_ DATE \_\_\_\_\_

CHIEF OF SURVEY PARTY

APPROVED AND SIGNED BY \_\_\_\_\_ DATE \_\_\_\_\_

MICHIGAN REGISTERED LAND SURVEYOR

SURVEYOR'S MICHIGAN REGISTRATION NO. \_\_\_\_\_



# LAND CORNER RECORDATION CERTIFICATE

FILING REQUIREMENT OF ACT 74, MICH. P.A. 1976

LIBER 4 PG 17

FOR CORNERS OF-- LOCATED IN-- CORNER CODE NUMBER

1. PUBLIC LAND SURVEY T. 2N N. S. R. 13 E. W. A-3

2. PROPERTY CONTROLLING IN SECTION T. N. S. R. E. W.

3. MISCELLANEOUS PROPERTY IN SECTION T. N. S. R. E. W.

4. LOT NO. RECORDED PLAT

5. PRIVATE CLAIMS

FILED

MAR 28 4 22 PM '77

REGISTER OF DEEDS

Paula Johnson

INGHAM COUNTY, MICH.

REGISTER OF DEEDS STAMP AND FILING NUMBER

I, Richard W. Steadman, do hereby certify that under requirements of P.A. 74, Michigan P.A. of 1976, the corner points mentioned in lines 1 and 2 above were, in a field survey on May 24, 1976, established, re-established, monumented, re-monumented, recovered or restored as expressed below and in conformance with regulations and rules therefore as required in the current manual of survey instructions of the United States Department of the Interior, Bureau of Land Management or by a decree of a court of law. Furthermore, that the corner points mentioned in lines 3, 4 and 5 above were, in a field survey on \_\_\_\_\_, 19\_\_\_\_, found, recovered, restored, established or re-established as expressed below and in conformance with the rules of the Michigan State Board of Registration for Land Surveyors or, by a Decree of a Court of law:

A. Description of original monument and accessories and or subsequent restoration:

Original monument: wood post set by Joseph Wampler, U. S. Deputy Surveyor in 1826.  
Bearing trees: 14" Ash S42°E 25½ lks, and 7" Walnut N35°E 46 lks.

D. Holmes, Deputy County Surveyor, gives these witnesses in a survey dated December 18, 1853 recorded in Volume 2 on Page 179, Ingham County Surveyors Records: 17" Walnut N35°E 46 lks, and 6" Beech N44½°E 11 lks. I find no further information of record pertaining to this corner.

B. Description of corner evidence found and or method applied in restoring or re-establishing corner:

There is a fence running North and South and remains of a fence running East in the vicinity of this corner. Re-established corner on line between the adjacent corners for T2N, R1W, and opposite fence East.

C. Description of monument for corner and accessories established to perpetuate locating the position of the corner:

Set ½" iron pipe to mark the corner.

Witnesses:	3" dia. steel fence post	East	1.25 ft.
	30" Stump	North	20.08 ft.
	26" Walnut	S35°W	132.00 ft.

SIGNED BY Richard W. Steadman DATE March 16, 1977

SURVEYOR'S MICHIGAN REGISTRATION NO. 11370

FOR STATE AND UNITED STATES AGENCIES:


SIGNED BY \_\_\_\_\_ DATE \_\_\_\_\_

CHIEF OF SURVEY PARTY

APPROVED AND SIGNED BY \_\_\_\_\_ DATE \_\_\_\_\_

MICHIGAN REGISTERED LAND SURVEYOR

SURVEYOR'S MICHIGAN REGISTRATION NO. \_\_\_\_\_



FORM APPROVED BY MICHIGAN STATE BOARD OF REGISTRATION, JAN. 28, 1971, REVISED MAY 14, 1975

INGHAM COUNTY-ALAIEDON TWP.  
**LAND CORNER RECORDATION CERTIFICATE**  
 FILING REQUIREMENT OF ACT 74, MICH. P.A.1970

FOR CORNERS OF --	LOCATED IN --	CORNER CODE NUMBER
1. PUBLIC LAND SURVEY _____	T. <u>3</u> N. <u>1</u> E. <u>W.</u>	<u>M-13</u>
2. PROPERTY CONTROLLING IN SECTION _____	T. _____ N. _____ E. _____	_____
3. MISCELLANEOUS PROPERTY IN SECTION _____	T. _____ N. _____ E. _____	_____
4. LOT NO. _____, RECORDED PLAT _____		
5. PRIVATE CLAIMS _____		

LIBER 5 PC 307

FILED

SEP 19 2 51 PM '79

REGISTER OF DEEDS

*Paula Johnson*

INGHAM COUNTY, MICH.

REGISTER OF DEEDS STAMP AND FILING NUMBER

I, Ronnie M. Lester, do hereby certify that under requirements of P.A. 74, Michigan P.A. of 1970, the corner points mentioned in lines 1 and 2 above were, in a field survey on July 9, 1979, established, re-established, monumented, re-monumented, recovered or restored as expressed below and in conformance with regulations and rules therefore as required in the current manual of survey instructions of the United States Department of the Interior, Bureau of Land Management or by a decree of a court of law. Furthermore, that the corner points mentioned in lines 3, 4 and 5 above were, in a field survey on \_\_\_\_\_, 19\_\_\_\_, found, recovered, restored, established or re-established as expressed below and in conformance with the rules of the Michigan State Board of Registration for Land Surveyors or, by a Decree of a Court of law:

A. Description of original monument and accessories and/or subsequent restoration:

M-13

Post set in original government survey by Harvey Parke dated between Feb. 28 and March 10, 1826.

Corner identified as a stone in a survey by T.J. Brown, County Surveyor, Jan. 27, 1876 (v.3, p.115).

Corner referred to in Misc. Field Notes attributed to W.H. Rayner, County Surveyor, date unknown (Vevay-Brown Folder, p.A).

B. Description of corner evidence found and/or method applied in restoring or re-establishing corner:

M-13

Excavated 20.0' east and west by 17.0' north and south to an average depth of 4.0' deep, centered on tree row south and centerline of Howell Road east and west.

Excavation revealed no physical evidence of monument. Corner determined to be lost.

Set corner midway and on line between M-2 Vevay and M-12 Alaiadon. Measured south 2640.8' to M-2. Measured north 2640.8' to M-12. Measured west to L-13 2650.5'.

Corner falls 1.3' south of centerline of Howell Road on tree and ditch line south.

Excavation conducted by Ingham County Survey and Remonumentation Project crew.

C. Description of monument for corner and accessories established to perpetuate locating the position of the corner:

M-13

SE Corner, Section 36, T3N-R1W

Common corner to Vevay Twp. M-1, T2N-R1W

Set 4" x 36" concrete monument with 1/2" x 38" rerod and cap #18998 with concrete collar and cover in location of corner described above:

Nail & tag, #18998, east side 36" Cottonwood, NNW, 44.74'

Nail & tag, #18998, east side 8" Elm, NNW, 40.45'

Nail & tag, #18998, east side 8" Ash, South, 54.03'

Nail & tag, #18998, west side 6" Twin Ash, North, 40.22'

SIGNED BY Ronnie M. Lester

DATE Sept 12, 1979

SURVEYOR'S MICHIGAN REGISTRATION NO. 18998

XXXXXXXXXXXXXXXXXXXXXXXXXXXX

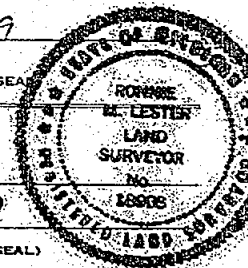


CHIEF OF SURVEY PARTY  
Gary D. Lester  
 CHIEF REGISTERED LAND SURVEYOR  
 Director, Ingham County Survey and Remonumentation Project

DATE

DATE 9-13-79

SURVEYOR'S MICHIGAN REGISTRATION NO. 17624



1689

FORM APPROVED BY MICHIGAN STATE BOARD OF REGISTRATION, JAN. 28, 1971  
 REVISED MAY 14, 1975

MAY PLACE SKETCH ON BACK OR ATTACHED SHEET

# LAND CORNER RECORDATION CERTIFICATE

FILING REQUIREMENT OF ACT 74, MICH. P.A. 1970

LIGER 4 PG 17

FOR CORNERS OF-- LOCATED IN-- CORNER CODE NUMBER

1. PUBLIC LAND SURVEY T. 2N N. R. 13 E. A-3

2. PROPERTY CONTROLLING IN SECTION T. N. R. E.

3. MISCELLANEOUS PROPERTY IN SECTION T. N. R. E.

4. LOT NO. RECORDED PLAT

5. PRIVATE CLAIMS

FILED

MAR 28 4 22 PM '77

REGISTER OF DEEDS

Paula Johnson

INGHAM COUNTY, MICH.

REGISTER OF DEEDS STAMP AND FILING NUMBER

I, Richard W. Steadman do hereby certify that under requirements of P.A. 74, Michigan P.A. of 1970, the corner points mentioned in lines 1 and 2 above were, in a field survey on May 24, 1976, established, re-established, monumented, re-monumented, recovered or restored as expressed below and in conformance with regulations and rules therefore as required in the current manual of survey instructions of the United States Department of the Interior, Bureau of Land Management or by a decree of a court of law. Furthermore, that the corner points mentioned in lines 3, 4 and 5 above were, in a field survey on \_\_\_\_\_, 19\_\_\_\_ found, recovered, restored, established or re-established as expressed below and in conformance with the rules of the Michigan State Board of Registration for Land Surveyors or, by a Decree of a Court of law:

A. Description of original monument and accessories and or subsequent restoration:

Original monument: wood post set by Joseph Wampler, U. S. Deputy Surveyor in 1826.  
Bearing trees: 14" Ash S42°E 25½ lks, and 7" Walnut N35°E 46 lks.

D. Holmes, Deputy County Surveyor, gives these witnesses in a survey dated December 18, 1853 recorded in Volume 2 on Page 179, Ingham County Surveyors Records: 17" Walnut N35°E 46 lks, and 6" Beech N4½°E 11 lks. I find no further information of record pertaining to this corner.

B. Description of corner evidence found and or method applied in restoring or re-establishing corner:

There is a fence running North and South and remains of a fence running East in the vicinity of this corner. Re-established corner on line between the adjacent corners for T2N, R1W, and opposite fence East.

C. Description of monument for corner and accessories established to perpetuate locating the position of the corner:

Set ½" iron pipe to mark the corner.

Witnesses:	3" dia. steel fence post	East	1.25 ft.
	30" Stump	North	20.08 ft.
	26" Walnut	S35°W	132.00 ft.

SIGNED BY Richard W. Steadman DATE March 16, 1977

SURVEYOR'S MICHIGAN REGISTRATION NO. 11370


FOR STATE AND UNITED STATES AGENCIES:

SIGNED BY \_\_\_\_\_ DATE \_\_\_\_\_

CHIEF OF SURVEY PARTY

APPROVED AND SIGNED BY \_\_\_\_\_ DATE \_\_\_\_\_

MICHIGAN REGISTERED LAND SURVEYOR



SURVEYOR'S MICHIGAN REGISTRATION NO. \_\_\_\_\_

FORM APPROVED BY MICHIGAN STATE BOARD OF REGISTRATION, JAN. 28, 1971, REVISED MAY 14, 1975

FILING REQUIREMENT OF ACT 74, MICH. P.A. 1970

FILED

OCT 9 1 08 PM '79

REGISTER OF DEEDS

Paula Johnson

INCHAM COUNTY, MICH.

REGISTER OF DEEDS STAMP AND  
FILING NUMBER

FOR CORNERS OF--:		LOCATED IN--:		CORNER CODE NUMBER
1. PUBLIC LAND SURVEY	T. <u>3</u> N. <u>1</u> E. <u>X</u>			<u>A-13</u>
2. PROPERTY CONTROLLING IN SECTION	T. _____ N. _____ E. _____ S. _____ R. _____ W. _____			_____
3. MISCELLANEOUS PROPERTY IN SECTION	T. _____ N. _____ E. _____ S. _____ R. _____ W. _____			_____
4. LOT NO. _____, RECORDED PLAT _____				
5. PRIVATE CLAIMS _____				

A. Description of original monument and accessories and/or subsequent restoration:

A-13

Post set by J. Wampler in February, 1826.

Corner referred to in a survey by D. Holmes, December 18, 1853 (v.2, p.179).

B. Description of corner evidence found and/or method applied in restoring or re-establishing corner:

A-13

Investigation revealed no physical monumentation other than fence corner. Set  $\frac{1}{2}$ " bar & cap #18998 at intersection of fence line north & south and east. Distances to south and east are in close accord with G.L.O. distances. Measured east to B-13 1678.55' (Rec. 1684.98'). Measured south to M-13 Alaielon, 1608.91' (Rec. 1603.80'). Measured north to A-12 Wheatfield 2615.82'. Accepted fence intersection as best evidence of perpetuated location of corner.

Research conducted by Ingham County Survey and Remuneration Project staff.

C. Description of monument for corner and accessories established to perpetuate locating the position of the corner:  
A-13

A-13

SW Corner, Section 31, T3N-R1E (Common corner to A-1 Ingham Twp., T2N-R1E)  
Set 2" bar & cap #18908

Set  $\frac{3}{4}$ " bar & cap #18998 as described above:

Nail & tag, #18998, south side 5" Ash, East, 23.75'

Nail & tag, #18998, south side 8" Ash, S 70° E, 16.71'

Nail & tag, #18998, north side 4" Apple,  $\pm 45^{\circ}$  E, 10.43'

Nail & tag, #18998, northeast side 5" Ash, S 10° E, 5.58'

SIGNED BY Kenneth M. Kettle

DATE Oct 3, 1979

SURVEYOR'S MICHIGAN REGISTRATION NO. 18998

XX

STATE OF MICHIGAN  
APPROVED AND SIGNED BY  
GARY D.  
LESTER  
LAND  
SURVEYOR  
No.

CHIEF OF SURVEY PART

DATE \_\_\_\_\_

Y Bryce D. Miller  
MICHIGAN REGISTERED LAND SURVEYOR  
Director, Ingham County Survey and  
Remonumentation Project

DATE 10-3-79

REGISTRATION NO 17624

(SEAL)

STATE OF MICHIGAN

RONNIE  
M. LESTER  
LAND  
SURVEYOR  
No.  
18998

REGISTERED LAND SURVEYOR

(SEAL)

FORM APPROVED BY MICHIGAN STATE BOARD OF REGISTRATION, JAN. 28, 1975  
REVISED MAY 14, 1975

MAY PLACE SKETCH ON BACK OR ATTACHED SHEET