T2N RIE INGHAM

ield Twp, Ingham County)

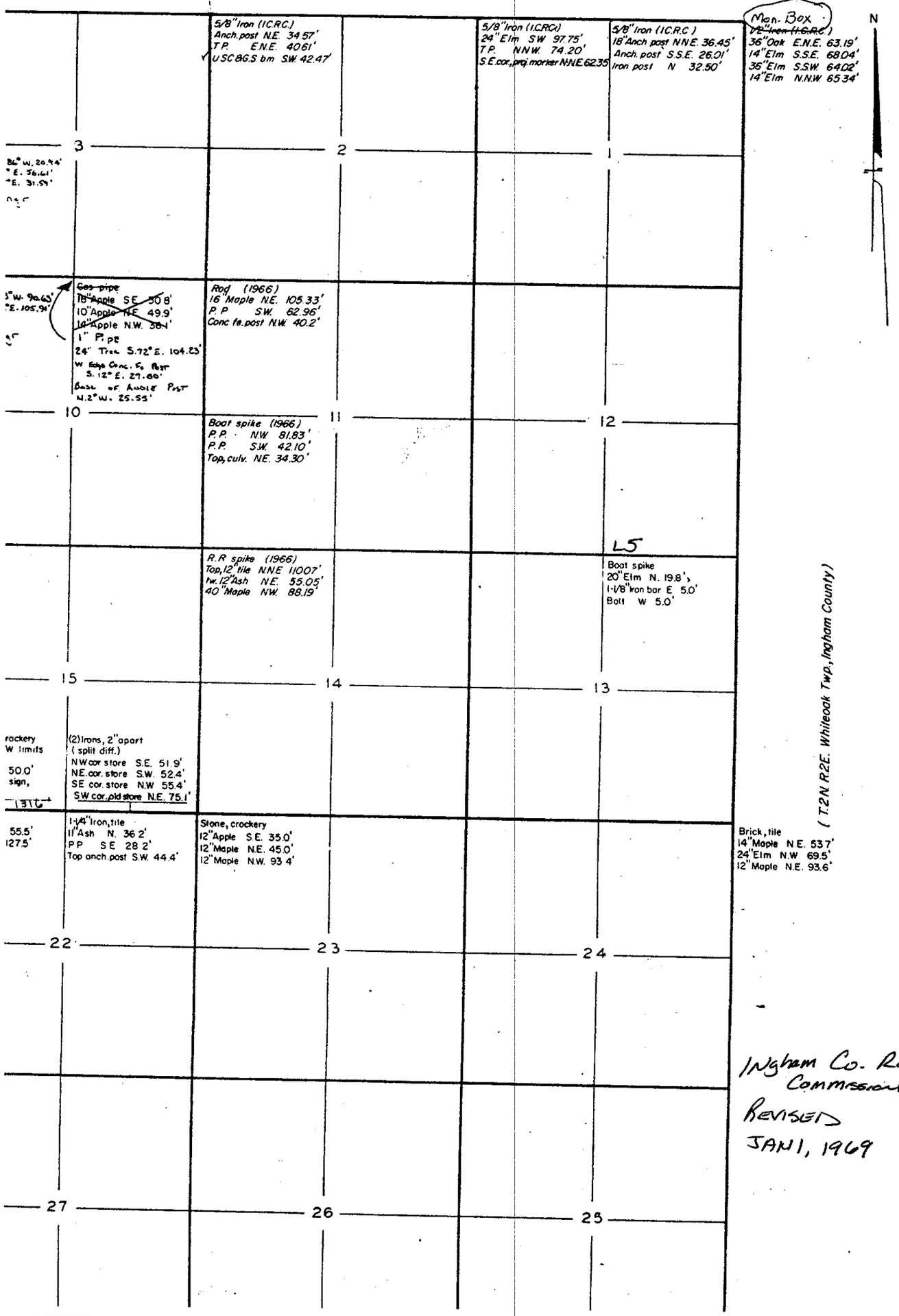

Ingham Co. Road Commission

REVISED JAN 1, 1969

K3

MONUMENTED CORNER REPORT

TECH. SUP'R. L. BRYAN TOWNSHIP INGHAM

COMPANY POLARIS CORNER CODE K-3

FIELD SQUAD # 11 C. EVERITT RECORDED CORNER YES

DATE 11-16-78 ROAD NAME COLUMBIA

Sketch, witness, and describe monuments found, and location relative to traverse point and centerline of road.

K-3 N → FD ½" BAR BY WITNESSES IN LIBER # 4 PG. # 242 CHECKED & USED THIS WITNESSES. ALL N/TAGS RLS # 11370

FD. T.P. 11,012 ½" BAR W/ICRP TEMP CAP. BY WITNESSES IN TRAVERSE POINT WITNESS REPORT. CHECKED & USED, THESE WITNESSES. THEN TIED K-3 TO TRAVERSE.

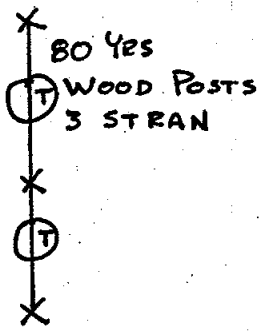

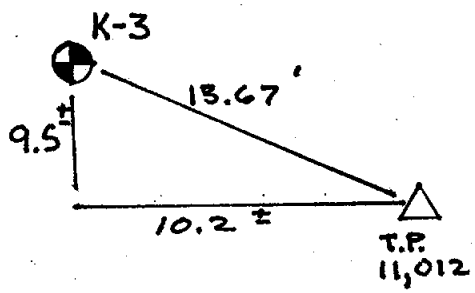

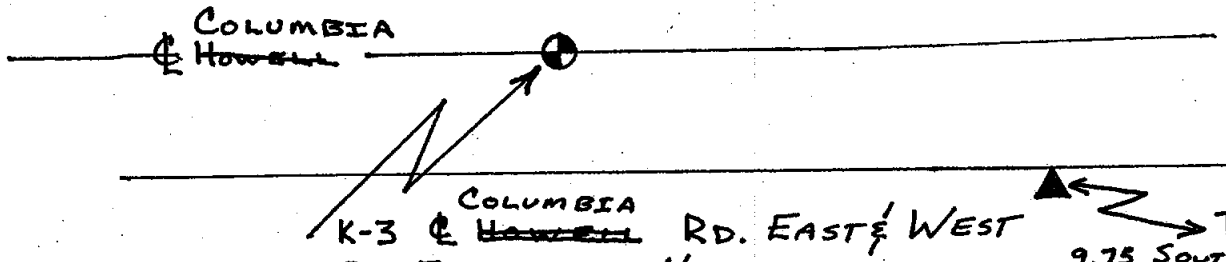

K-3 ℄ COLUMBIA RD. EAST & WEST ON FENCELINE NORTH.

T.P. 9.75 SOUTH & ROAD EAST & 13.30 EAST & TO NORTH.

K3

TRAVERSE POINT WITNESS REPORT

Traverse Point No. 14 012

Township

Tech. Sup'r.

Company

Field Squad

Recorded Corner Code

Date

Sketch and describe roads, monuments found or set, and witness established:



K4

MONUMENTED CORNER REPORT

TECH. SUP'R. L. BRYAN TOWNSHIP INGHAM

COMPANY POLARIS CORNER CODE K-4

FIELD SQUAD #11 C. EVERITT RECORDED CORNER YES

DATE 11-16-78 ROAD NAME CURTIS

Sketch, witness, and describe monuments found, and location relative to traverse point and centerline of road.

N

FD ½" IRON K-4 BY WITNESSES RECORDED IN LIBER #4 PG. #242

FD T.P. 11,008 BY WITNESSES RECORDED ON TRAVERSE POINT WITNESS REPORT.

CHECKED & USED BOTH SETS OF RECORDED WITNESSES THEN TIED K-4 INTO TRAVERSE.

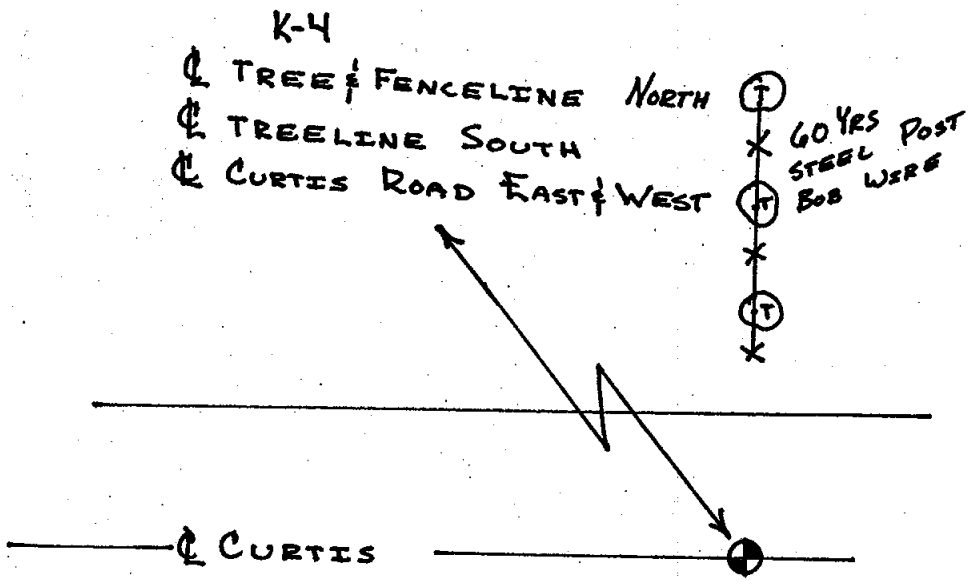

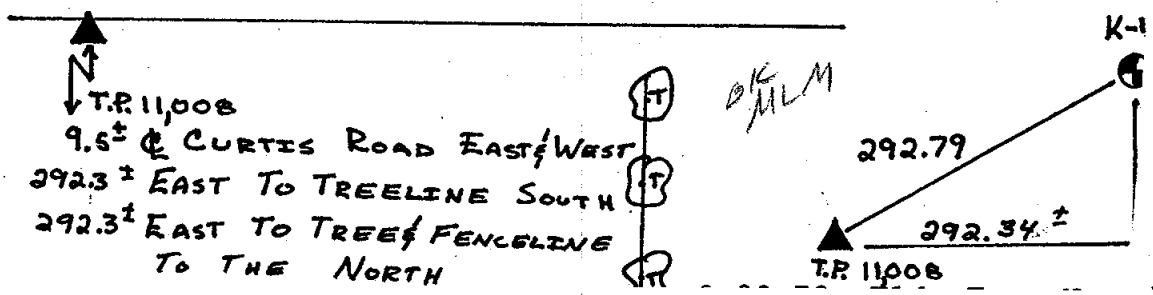

K4

K4

TRAVERSE POINT WITNESS REPORT

Traverse Point No. 11,008

Tech. Sup'r. C. Bryan

Company Polaris

Field Squad Goneraux #4 / Martin

Township Ingham

Recorded Corner Code —

Date 4-13-78

N

Sketch and describe roads, monuments found or set, and witness established:

1) Set N&T E side P.P.
N 10°W 39.03'

2) Set N&T S W side 26" Maple
N 40° W 60.04'

3) Set N&T N W. side PP
S 30° W 58.52

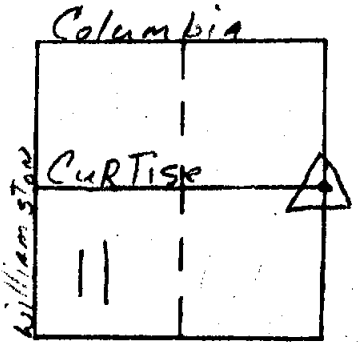

White House Purple Trim

#2 #1

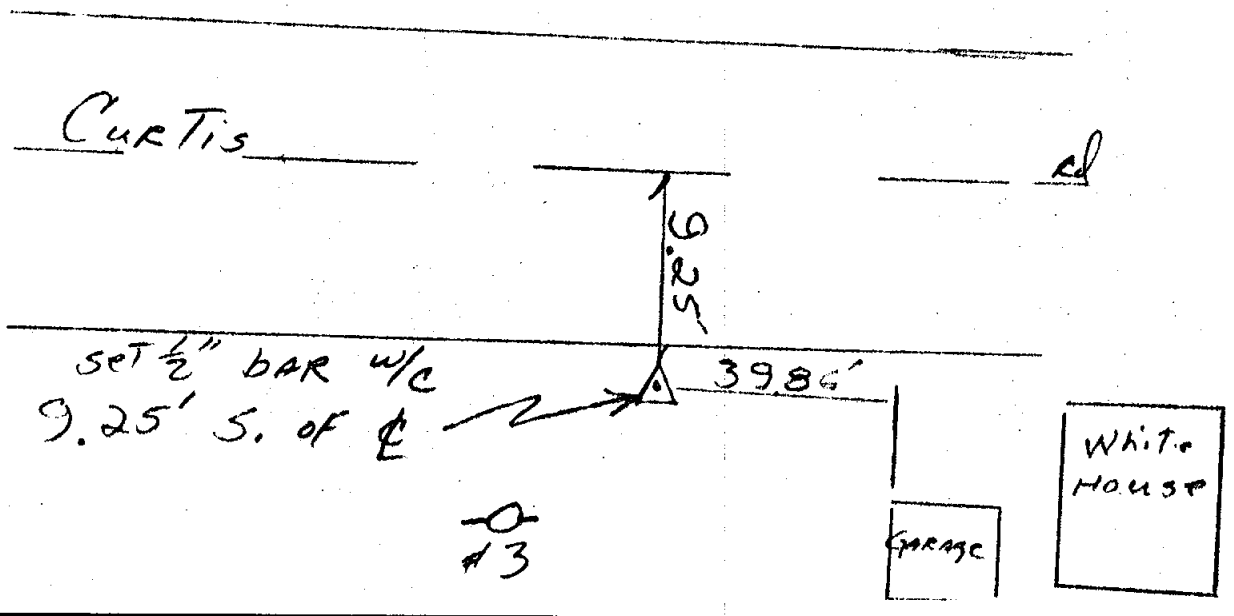

L3

MONUMENTED CORNER REPORT

TECH. SUP'R. L. BRYAN TOWNSHIP INGHAM

COMPANY POLARIS CORNER CODE ~~L-13~~ L-3

FIELD SQUAD # 11 C. EVERITT RECORDED CORNER NO

DATE 11-16-78 ROAD NAME COLUMBIA

Sketch, witness, and describe monuments found, and location relative to traverse point and centerline of road.

N

FD ½" BAR IN MON. BOX BY WITNESSES IN LIBER # 2 PG. 328-29 ATT. # 1 PG # 2 OF # 2. CHECKED & USED THESE WITNESSES. FD. T.P. 11,061 BY WITNESSES ON TRAVERSE POINT WITNESSES SHEET. CHECKED & USED THESE WITNESSES. THEN TIED STEADMAN'S IRON TO TRAVERSE

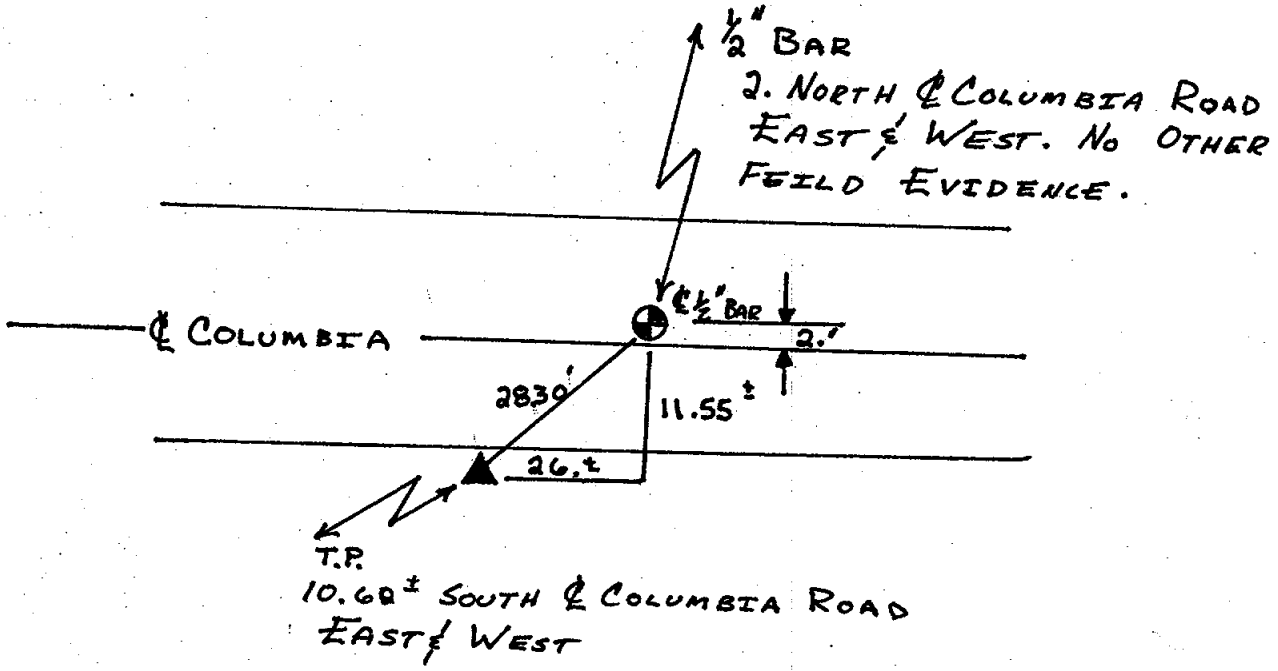

V3

L3

TRAVERSE POINT WITNESS REPORT

Traverse Point No. 11,061

Township Ingham

Tech. Sup'r. L. Bryan

Company Polaris

Recorded Corner Code —

Field Squad Genereaux #4 Martin

Date 4-17-78

Sketch and describe roads, monuments found or set, and witness established:

1) set N&T W side Wood Fence Post
Due S 17.44'

2) set N&T W side 16" oak
N 10° E 37.35'

3) Fd 1/2" bar in mon. box in ℄ RLS # 11370
N 55° E 28.35'

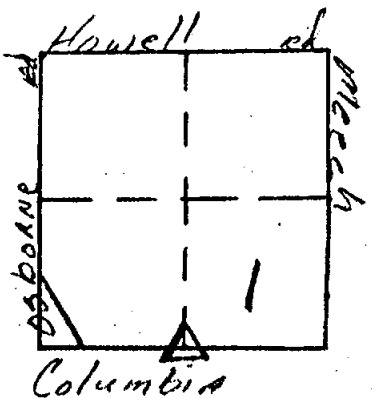

MLM 1/4/77

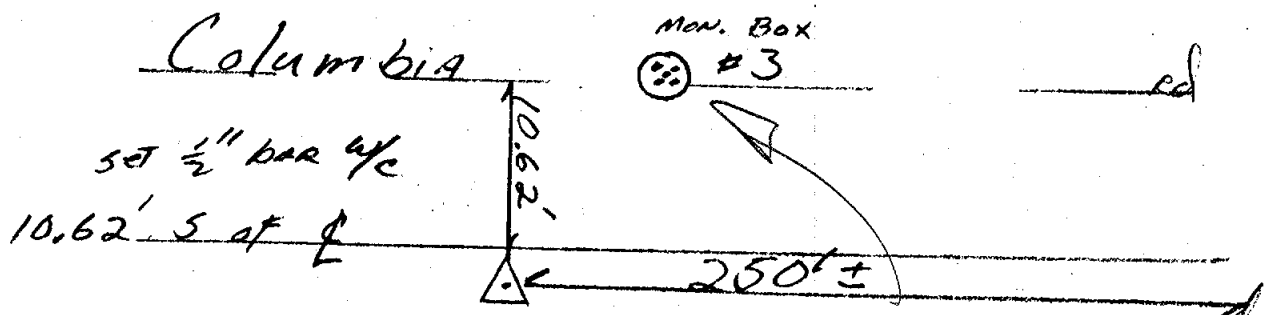





ok MLM Steadman's cor. L.2 Pg. 328 Rec. Land Survey.

L3

MONUMENTED CORNER REPORT

TECH. SUP'R. L. BRYAN TOWNSHIP INGHAM

COMPANY POLARIS CORNER CODE M-3

FIELD SQUAD #9 MINSHALL RECORDED CORNER NO

DATE 12-5-78 ROAD NAME MEECH / ASPHALT

Sketch, witness, and describe monuments found, and location relative to traverse point and centerline of road.

N

FD. ½" IRON W/ CAP RLS 11370 & WITNESSED AS FOLLOWS:

1. TP 10,043 NORTH, 68.57'
2. TP. 10,152 SOUTH, 3.91'
3. ICRP N&T. SOUTH SIDE OF 24" OAK, SGOE, 37.30'

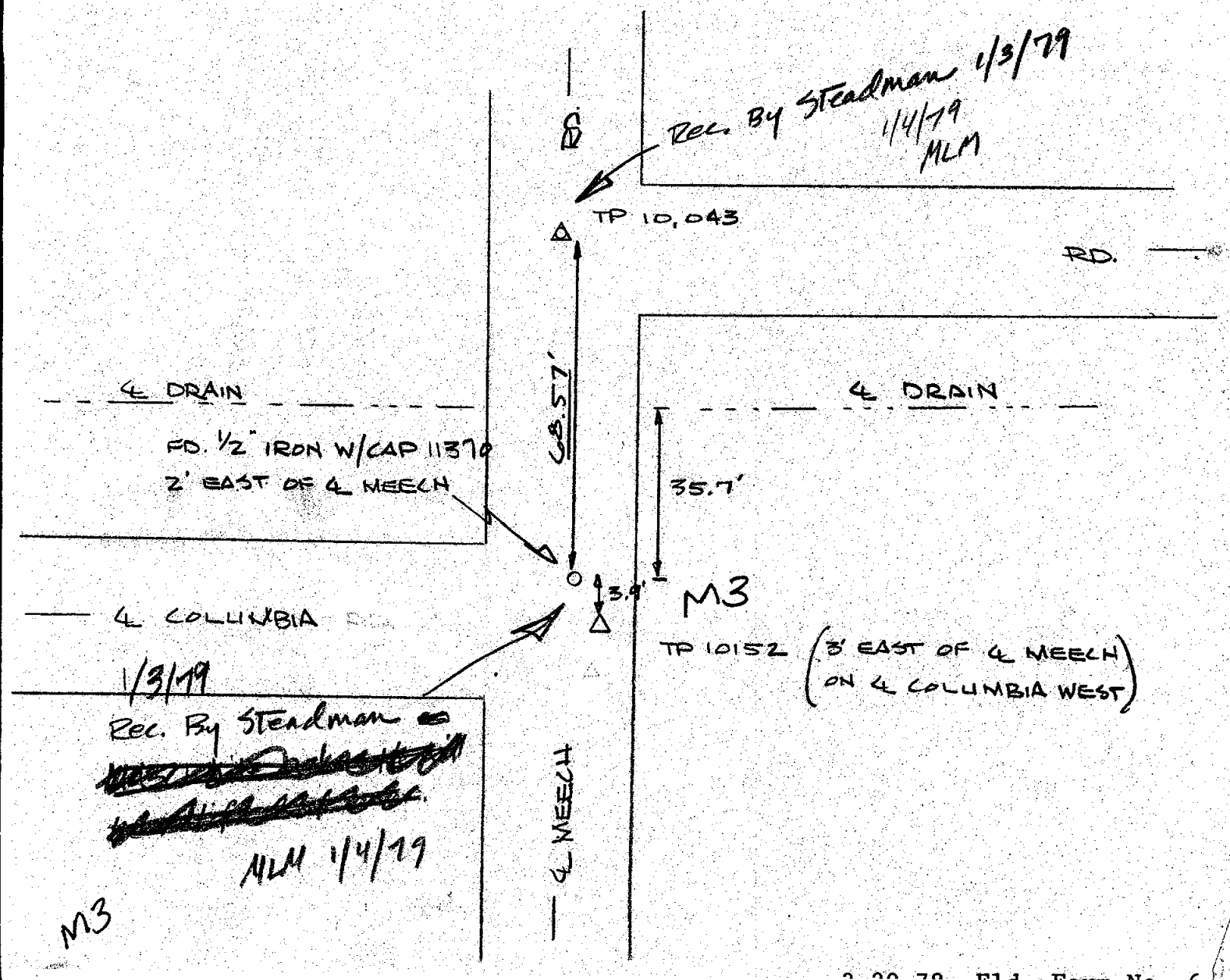

TRAVERSE POINT WITNESS REPORT

Traverse Point No. 10,152

Township WHITE OAK

Tech. Sup'r. L. BRYAN

Company POLARIS

Recorded Corner Code

Field Squad MICHIGAN #3

Date 5-4-18

N

Sketch and describe roads, monuments found or set, and witness established:

① N 70°E 23.13 FD NAIL ON N.W. SIDE 26" ASH

② N 25°E 104.05 FD NAIL RLS 11570 ON W. SIDE 40" ASH

③ S 50°E 34.30 SET NAIL ON E SIDE 18" ASH

④ DUE N 72.51' FD 3/4" PIPE W/CAP RLS 11570 IN HOLE 60" ASH



SET 1/2" LE-ROD W/CAP ON LINE WITH TP 10034 TP 10050, ON BOTH ℄'S OF MECH RD & COLUMBIA RD WEST

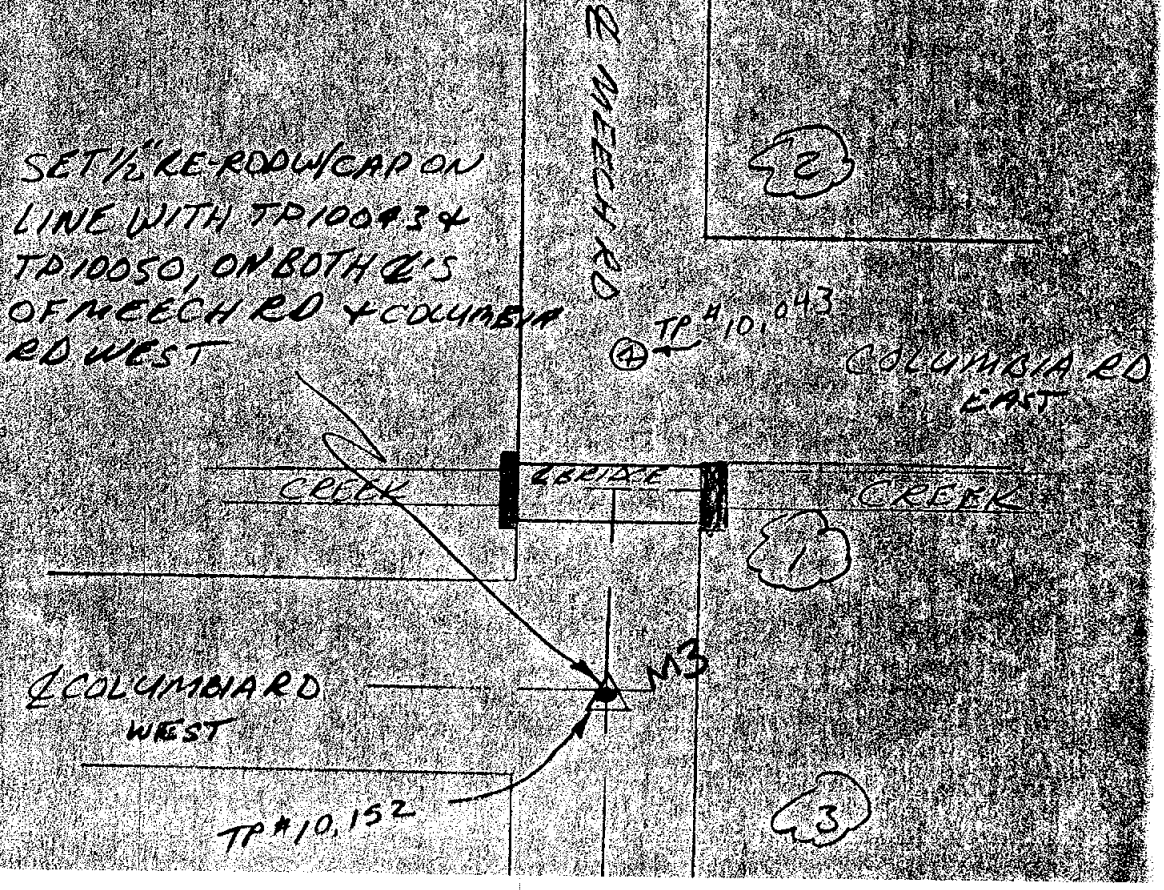

L5

TRAVERSE POINT WITNESS REPORT

Traverse Point No. 11,069

Tech. Sup'r. L. BRYAN

Company Polaris

Field Squad Generaux #4
MARTIN

Township Ingham Liber. 3

Recorded Corner Code L-5 Pg 433

Date 4-19-78

N

Sketch and describe roads, monuments found or set, and witness established:

1) Fd. P.K. nail E side P.P.
S 05° E 34.52'

2) Fd N&T W side 36" Maple
Due N 59.33'

3) Fd P.K. Nail S. side 12" W. cherry
N 45° E 83.71'

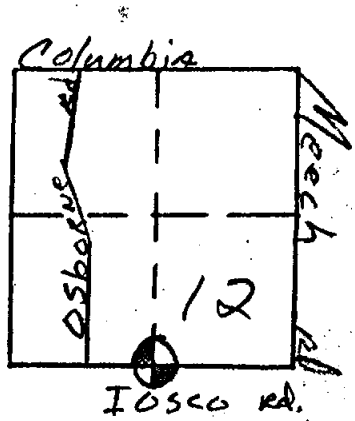

Fd R.R. spike
IN ℄ Iosco rd
ON S. Fence Line

#2

#3

Iosco _____ rd

EAST OF
Note: 300'± Dann Creek
Bridge

OK
11/15/78
MINCH

#1

L5 OPEN FIELD

WOODS

TRAVERSE POINT WITNESS REPORT

Traverse Point No. 10,153

Township INGHAM

Tech. Sup'r. L. BRYAN

Company POLARIS

Field Squad M. WHIPPLE #3

Recorded Corner Code M-5

Date 5-8-78

Sketch and describe roads, monuments found or set, and witness established:

1. S 65° W 74.67' FD W+T LS 11370 ON N SIDE 20" WALNUT
2. N 65° W 56.98' FD N+T RLS 11370 ON S SIDE 30" MAPLE
3. N 55° E 38.80' FD #16 WAL+R ON W SIDE PP
4. DUEN 95.12' FD 1/2" RE ROD W/CAP @ S 10SCO EAST MEECH RD

[illegible] TAKING WITNESSES FROM TP WITNESS REPORTS

[illegible] PG #134 [illegible] RE ROD W/11370 RLS [illegible] BOTH

[illegible] 10,153 E M-5 INGHAM TWP



FD 3/4" PIPE W/CAP RLS [illegible] MON BOX ACCORDING TO [illegible] PG 134, 3/4 EAST OF [illegible] OF MEECH RD, ON [illegible] OF 10SCO WEST

M5

TRAVERSE POINT WITNESS REPORT

Traverse Point No. 10,049

Township WHITE OAK

Tech. Sup'r. L. BRYAN

Company POLARIS

Field Squad M. WHIPPLE #3

Recorded Corner Code 10049

Date 5-4-78

Sketch and describe roads, monuments found or set, and witness established:

1. S 35° E 76.84' FD. RLS 11370 E SIDE RR
2. S 45° W 52.49' TOP W EDGE 36" CULVERT
3. N 65° E 76.90' FD N+T RLS 11370
4. DUE S 95.12' FD. N+T RLS 11370 E SIDE RR

MON BOX & RD W/CAP

SET 1/2" BAR W/CAP ON LINE WITH 3/4" PIPE IN MON. BOX & TP 10151, 4'± EAST OF PHYSICAL ℄ OF MEECH, 48.8'± N. OF ℄ OF 36" CULVERT, ON PHYSICAL ℄ OF IOSCO RD E





SEE NEXT SHEET
M-5 IS TP 10151
MLM

M5

MONUMENTED CORNER REPORT

TECH. SUP'R. C. GILLESPIE TOWNSHIP INGHAM

COMPANY POLARIS CORNER CODE M-6

FIELD SQUAD #5 KOMAROMI RECORDED CORNER NO

DATE 6-14-79 ROAD NAME MEECH

Sketch, witness, and describe monuments found, and location relative to traverse point and centerline of road.

Check #21
52.16
31.90
68.61
36.56

N REPLACED WOODEN STAKE WITH 36" CONC. MONUMENT & 1/2" REROD NO CAP. WITNESSES TO MON. ARE AS FOLLOWS:
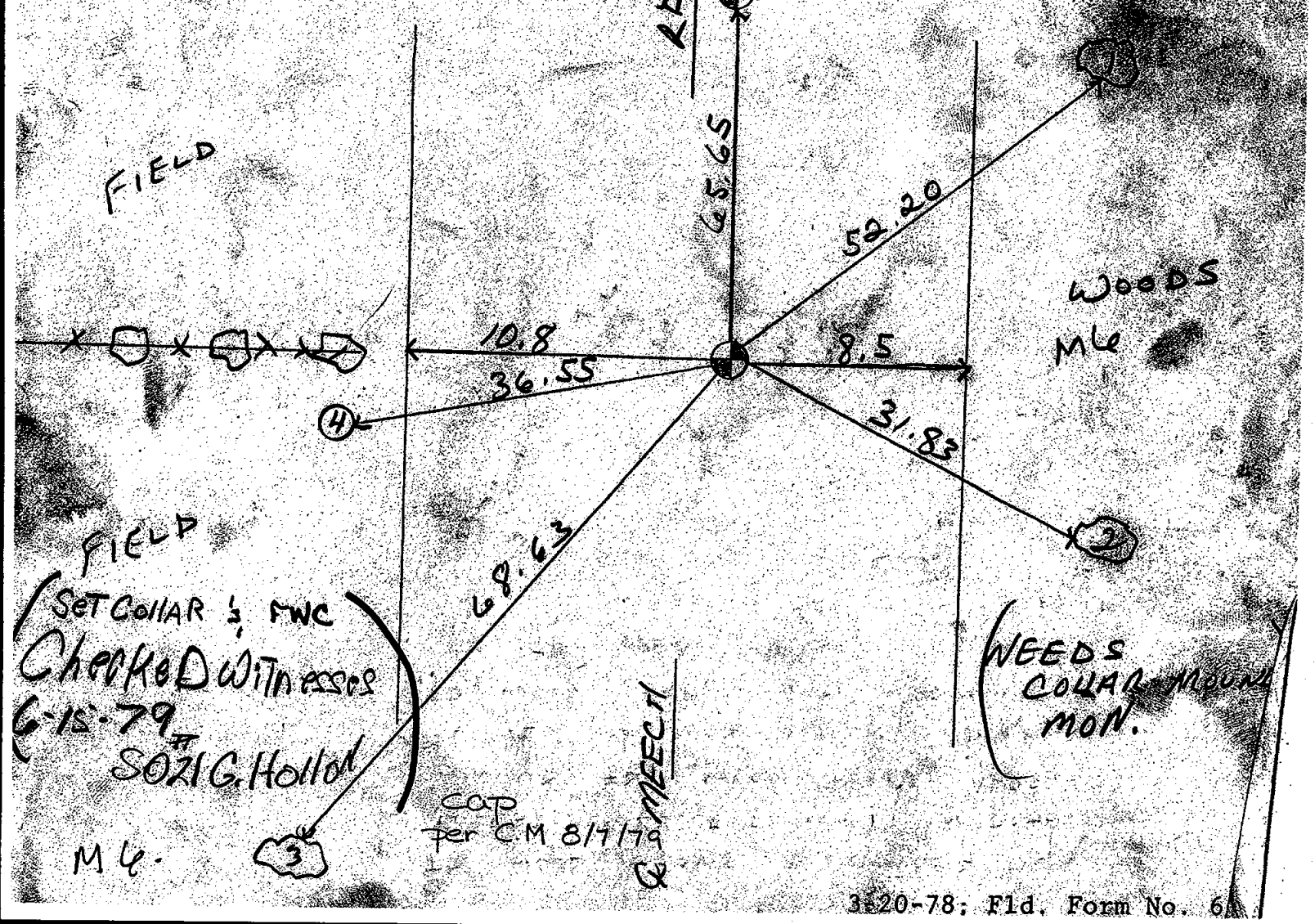
① SET RLS TAG #18998 ON W/S 8" ASPEN NE 52.18.
② " " " " " W/S 8" ELM SE 31.83
③ " " " " " NE/S 5" SASSAFRAS SSW 68.63
④ TOP CENTER 3" IRON GATE POST WSW 36.55.
⑤ T.P. #10,041 DIRECTLY NORTH 65.65.