

SURVEY & REMONUMENTATION

JAN 10 2006

SECTION

LAND CORNER RECORDATION CERTIFICATE Filing Requirement of Act 74, Mich. P.A. 1970

For corners in

Ingham Township

INGHAM
(County)

Located In:

Corner Code #

1. Public Land Survey

T 2N

R 1E

C-05

T

R

T

R

T

R

S

T

R

S

T

R

2. Property Controlling
in Section

3. Miscellaneous
Property in Sec.

4. Lot No. _____, Recorded Plat _____

5. Private Claims _____

8:12 P:223

12/15/05

9:48 AM

Pages: 2

2005-060785 LAND CORNER receipt 84185

Paula Johnson, Ingham County, Michigan



Register of Deeds Stamp & File Number

	A	B	C	D	E	F	G	H	I	J	K	L	M
1													
2													
3													
4													
5													
6													
7													
8													
9													
10													
11													
12													
13													

I, Gilbert M. Barish, in a field survey on 11-April, 2005 do hereby state that under requirements of P.A. 74, Michigan P.A. of 1970, the corner points mentioned in lines 1 and 2 above were in conformance with regulations and rules therefore as required in the current manual of survey instructions of the United States Department of the Interior, Bureau of Land Management or by a decree of a Court of Law and/or that the corner points mentioned in lines 3, 4 and 5 above were in conformance with the rules of the Michigan Board of Land Surveyors or by a Decree of a Court of Law; established, re-established, monumented, recovered, found as expressed below.

NOTE: Not more than 2 corners, all in the same town and range, may be recorded on this certificate.

A. Description of original monument and accessories and/or subsequent restoration:

- February 1826 - Corner originally set by Joseph Wampler in a GLO survey. Page 50 of the Ingham County GLO notes. Set post corners 7, 8, 17, and 18 fw 14" Burr Oak SE 20 lks 13" Beech S37°W 19 lks Set at 80.00 Chains North of the Southeast corner of Section 17
- 19-June-1839 - Corner referenced by A. Jackson, County Surveyor as recorded in book 3 page 44 of the County surveyors notes. References witnesses per Item 1
- 04-January-1855 - Corner referenced by A. Jackson, County Surveyor as recorded in book 3 page 72 of the County surveyors notes. References witnesses per Item 1

Continued on Sheet 2

B. Description of corner evidence found and/or method applied in restoring or reestablishing corner:

Searched at apparent corner location and found a 1/2" steel pipe in a monument box at the intersection of Meridian Road and Brown Road per Item 5, table A above. Held pipe as a faithful perpetuation of the original government corner and set a standard Ingham County Remonumentation cap Stamped P.S. #47942 on the existing 1/2" I.D. pipe.

Measurements: (C5-C4) - N00°47'50"W, 2633.78' (C5-C6) - S00°48'35"E, 2639.46'

C. Description of monument for corner and accessories established to perpetuate locating the position of the corner:

Set standard Ingham County cap stamped "P.A. 345, PS 47942" in a monument box on the found 1/2" pipe.

NAZ 275°, 26.44', Found Nail and Tag #11370 in the South face of a Utility Pole
NAZ 60°, 50.05', Found KEBS Nail and Tag in the South face of a wood fence post
NAZ 80°, 103.70', Found Nail and Tag #28414 in the South face of a 12" Hickory
NAZ 114°, 145.67', Set Nail and Tag #47942/51489 in the North face of an 8" Hickory

P.A. 345 INGHAM COUNTY

PEER APPROVED 6/21/2005



Signed by

Gilbert M. Barish

Date

13-Dec-2005

Surveyor's Michigan License No.

47942

Part "A" continued - C05, T2N, R1E, Ingham County, Michigan

**SURVEY &
REMONUMENTATION**

JAN 10 2006

SECTION

- 4) **14-June-1976** Corner referenced in a recorded survey by Richard W. Steadman, P.S. #11370 as recorded in Liber 2 pages 842-845 of Surveys
Set 1/2" pipe in monument box
Centerline of Road East 8.8'
Power Pole N89°W, 26.50'
C/L N. end of metal culvert pipe N35°W, 38.05'
Wood anchor post N47°E, 46.44'
Bearing and distance C5-C4, N01°03'30"W, 2634.10 feet.
- 5) **28-March-1977** Land Corner Recordation Certificate by Richard W. Steadman, P.S. #11370 as recorded in Liber 4 page 20 of corners.
Part "A" states: Original Monument: Wood post set by Joseph Wampler, U.S. Deputy Surveyor in 1826. Bearing Trees: 14" B. Oak SE 20 lks, and 13" Beech S37°W 19 lks
"I find no further information pertaining to this corner; other than a survey dated January 19, 1839 and January 4, 1855 recorded in Volume 1 on page 138 and Volume 2 on page 237. Ingham County Surveyors Records, giving only the original bearing trees"
Volume 2 on page 237, Ingham County Records, giving only the original bearing trees.
Part "B" states: "Dug hole in the intersection of Meridian and Brown Roads, and opposite a fence West and about 2 feet deep, found part of 4" Clay pipe with a wood stake inside and a collar of stones and pieces of iron around it."
Part "C" states: Raised location of the wood stake to surface with 1/2" iron pipe in monument box
Witnesses:
Power Pole N89°W, 26.50'
C/L N. end of metal culvert pipe N35°W, 38.05'
Wood anchor post N47°E, 46.44'
- 6) **14-June-1977** Corner referenced in a recorded survey by Richard W. Steadman, P.S. #11370 as recorded in Liber 2 pages 1147-1148 of Surveys
Information pertaining to the corner is the same as item 5 above.
- 7) **12-April-1978** Witnesses as observed by the Ingham County Remonumentation Program. Witnesses observed by Larry Bryan for Polaris Surveying Company.
Found 1/2" iron pipe with cap #11370
West, 26.56' Found N&T RLS 11370 on S. Side of Power Pole
N45°E, 46.55' Found N&T RLS 11370 on Anchor Post
N35°W, 38.27' Found 1/2" cut on N. of 12" steel culvert
- 8) **04-June-1992** Corner referenced in a recorded survey by Maurice M. Mahieu, P.S. #28414 as recorded in Liber 6 pages 1018-1019 of Surveys
Found 1/2 pipe
West, 26.50' Found N&T RLS 11370 on S. Side Utility Pole
N45°E, 51.20' N&T 28414 on W. Side Wood Fence Post
S80°E, 73.95' N&T 28414 on N. Side 18" Elm
N75°E, 67.60' N&T 28414 on S. Side of 4" Chestnut
Bearing and distance C5-C6, S00°00'00"W, 2639.43 feet.
- 9) **June 2002** Corner referenced in an unrecorded Drain Study for the Ingham County Drain Commissioner as conducted by Fitzgerald Henne/KEBS Inc.
Found 1/2" Pipe as recorded in Liber 4, Page 20
Set Nail and Tag in the South side of Fence Corner Post, N45°E, 50.08'
Found Nail and Tag #11370 in South side of Power Pole, West 26.43'
Found Nail and Tag #28414 in South side of 14" Basswood, N80°E, 103.75'

SURVEY & REMONUMENTATION

JAN 10 2006

SECTION

LAND CORNER RECORDATION CERTIFICATE Filing Requirement of Act 74, Mich. P.A. 1970

For corners in

Ingham Township

INGHAM
(County)

Located in:

Corner Code #

1. Public Land Survey

T 2N

R 1E

C-06

2. Property Controlling
in Section

S

T

R

3. Miscellaneous
Property in Sec.

S

T

R

4. Lot No. _____, Recorded Plat _____

5. Private Claims _____

8:12 P:224 12/15/05 9:48 AM Pages: 2
2005-065786 LAND CORNER Receipt #4100
Paula Johnson, Ingham County, Michigan



Register of Deeds Stamp & File Number

	A	B	C	D	E	F	G	H	I	J	K	L	M
1													
2													
3													
4													
5													
6													
7													
8													
9													
10													
11													
12													
13													

I, Gilbert M. Barish, in a field survey on 21-August, 2005 do hereby state that under requirements of P.A. 74, Michigan P.A. of 1970, the corner points mentioned in lines 1 and 2 above were in conformance with regulations and rules therefore as required in the current manual of survey instructions of the United States Department of the Interior, Bureau of Land Management or by a decree of a Court of Law and for that the corner points mentioned in lines 3, 4 and 5 above were in conformance with the rules of the Michigan Board of Land Surveyors or by a Decree of a Court of Law; established, re-established, monumented, recovered, found as expressed below:

NOTE: Not more than 2 corners, all in the same town and range, may be recorded on this certificate.

A. Description of original monument and accessories and/or subsequent restoration:

- 1) February 1826 - Corner originally set by Joseph Wampler in a GLO survey. Page 50 of the Ingham County GLO notes. 40 chains set quarter post 10" Maple S36°W 5-1/2 links 11" Maple N67-1/2°E 7 links
- 2) 19-June-1839 - Corner referenced by A. Jackson County Surveyor as recorded in book 3 page 44 of the County surveyors notes. Unable to identify witnesses

P.A. 345 INGHAM COUNTY
PEER APPROVED 9/20/2005 *AL*

Continued on Sheet 2

B. Description of corner evidence found and/or method applied in restoring or reestablishing corner:

Found 1/2" steel bar in a monument box in the center of Meridian Road per Item 3, Table A.

The area lies within a 4-6 feet fill section. Ground penetrating radar was utilized but did not yield any results within the 30' X 24' search area centered around the found corner.

Accepted the location of the found 1/2" steel bar in the monument box as a careful and faithful perpetuation of the position of the original corner location.

Measurements: (C6-C5) - N00°46'35"W 2639.46 feet (C6-C7) - 2,608.37 feet

C. Description of monument for corner and accessories established to perpetuate locating the position of the corner:

Set standard Ingham County 3/4" X 24" smooth steel bar and cap stamped "P.A. 345, PS 47942" in a monument box at the location of the found 1/2" Steel Bar in the Center of Meridian Road along a fence line to the East.

NAZ 72°, 99.32', Set Nail and Tag #47942 in the North face of a 15" Cottonwood
NAZ 164°, 95.02', Found Nail and Tag #28414 in the West face of an 8" Oak
NAZ 235°, 36.80', Found Nail and Tag #28414 in the East face of a Utility Pole
NAZ 99°, 34.96', Found KEBS, Inc. Nail and Tag in the Northwest face of a 16" Boxelder
NAZ 95°, 30.25', Found Nail and Tag #18998 (Ron Lester, P.S.) in the top center of wood anchor post



Signed by *Gilbert M. Barish*
Surveyor's Michigan License No. 47942

Date 18-NOV-2005

**SURVEY &
REMONUMENTATION**

Part "A" continued -- C08, T2N, R1E, Ingham County, Michigan

JAN 10 2006

SECTION

- 3) ~~20-September-1977~~ Land Corner Recordation Certificate by George M. Young, P.S. #17640 as recorded in Liber 4 page 96 of corners.
- Part "A" states: Nail and tag in E. side P.P. NNW 261.27'
Nail and tag in N. side P.P. SW 36.83'
Nail and Tag in top of 6" fence post W 29.20'
1/2" Bar on Section line road on old fence E.
- Part "B" states: Found 1/2" bar from above referenced accessories
- Part "C" states: C-6
- Witnesses:
Nail and tag in P.P. S45°W, 36.88'
#18 Nail in Anchor Post S20°W, 84.88'
Nail and Tag in top of fence post E 29.46'
Found 1/2" rod flush with asphalt
- 4) ~~04-June-1892~~ Corner referenced in a recorded survey by Maurice M. Mahieu, P.S. #28414 as recorded in Liber 6 pages 1018-1019 of Surveys
- Found 1/2" iron in centerline of Meridian Road
N&T #28414 E. Side Utility Pole, S45°W, 36.75'
N&T #18998, Top Wood Fence Post, East 30.10'
Centerline Consumers Energy Gas sign Post, N45°E, 36.20'
Centerline Consumers Energy Gas sign Post, N45°W, 41.35'
Bearing and distance C6-C5, N00°00'00"E, 2639.43 feet.
- 5) ~~June 2002~~ Corner referenced in an unrecorded map for the Ingham County Drain Commissioner as conducted by Fitzgerald Henne/KEBS Inc.
- Found 1/2" bar in Mon. Box as recorded in Liber 4, Page 96
Set Nail and Tag in the North side of 16" Elm, S88°E, 35.02'
Found Nail and Tag #18998 in Northeast side of Power Pole 36.98'
Found Nail and Tag #28414 in Southwest side of 6" Oak, S78°E, 95.04'

SURVEY &
REMONUMENTATION

OCT 13 1993

LIBER 2 PAGE 343
FILED

COMMISSION

LAND CORNER RECORDATION CERTIFICATE
Filing Requirement of Act 74, Mich. P.A. 1970

SEP 28 8 18 AM '93

For corners in

INGHAM

(County)

Located in:

Corner Code ##

INGHAM TOWNSHIP

1. Public Land Survey

T 2N R 1E

C-7

T R

T R

T R

T R

2. Property Controlling
in Section

S T R

S T R

3. Miscellaneous
Property in Sec.

S T R

S T R

REGISTER OF DEEDS

INGHAM COUNTY, MICH.

Register of Deeds Stamp & File Number

4. Lot No. , Recorded Plat

5. Private Claims

I, DAVID R. LOHR, in a field survey on MAY 20, 19 93, do hereby certify that under requirements of P.A. 74, Michigan P.A. of 1970, the corner points mentioned in lines 1 and 2 above were in conformance with regulations and rules therefore as required in the current manual of survey instructions of the United States Department of the Interior, Bureau of Land Management or by a decree of a Court of Law and/or that the corner points mentioned in lines 3, 4 and 5 above were in conformance with the rules of the Michigan Board of Land Surveyors or by a Decree of a Court of Law; established, re-established, monumented, re-monumented, recovered, found as expressed below:

NOTE: Not more than 4 corners, all in the same town and range, may be recorded on this certificate.

A. Description of original monument and accessories and/or subsequent restoration:

C-7

1. POST SET BY JOSEPH WAMPLER, DEPUTY SURVEYOR, 1826 AND WITNESSED BY WHITE OAK 30" SOUTH 38° EAST, 13 LINKS; 18" WHITE OAK, NORTH 39° EAST, 37 LINKS.

2. SAME POST AND WITNESSES USED BY A. JACKSON, COUNTY SURVEYOR, 1841, RECORDED IN VOLUME 1, PAGE 139, INGHAM COUNTY SURVEYOR'S RECORDS.

3. NO OTHER REFERENCES FOUND.

- OVER -

B. Description of corner evidence found and/or method applied in restoring or reestablishing corner:

FOUND ONLY REMAINING WITNESS FROM 1959 ROAD COMMISSION WITNESSES. FOUND BOATSPIKE IN REMAINS OF 20" STUMP. S 18° 43' E, 80.90'.

ORIGIN OF 1/2" IRON RE-BAR IS UNKNOWN, HOWEVER IT OCCUPIES LOCATION OF PREVIOUSLY WITNESSED BOATSPIKE.

FOUND 1/2" IRON IN MONUMENT BOX IN THE CENTERLINE OF M-36 AND MERIDIAN ROAD, AND IS ACCEPTED AS THE BEST AVAILABLE EVIDENCE OF THE POSITION OF THE ORIGINAL CORNER IN POSITION OF BOATSPIKE. FOUND BOATSPIKE WITNESS FROM 1959, ROAD COMMISSION, AT SOUTH, 18°43' EAST, 80.90. 1/2" IRON OCCUPIES SAME POSITION AS BOATSPIKE REFERRED TO IN 1959.

C. Description of monument for corner and accessories established to perpetuate locating the position of the corner:

C-7

LEFT 1/2" IRON IN MONUMENT BOX, AND ACCEPTED IRON AS BEST AVAILABLE EVIDENCE OF THE POSITION OF THE ORIGINAL CORNER.

FOUND PK AND SET NAIL AND TAG #30090 WEST SIDE OF 14" ASH Az. 156°29', 64.05'

FOUND PK AND SET NAIL AND TAG #30090 SOUTHEAST SIDE OF POWER POLE Az. 217°57', 124.37'

SET NAIL AND TAG #30090 SOUTHWEST SIDE OF POWER POLE Az. 326°42', 126.90'

SET NAIL AND TAG #30090 NORTHEAST SIDE OF 21" ASH Az. 111°24', 141.20'

FOUND BOATSPIKE WEST SIDE OF 20" STUMP Az. 161° 80.90'

Signed by

David R. Lohr


Date AUG. 24, 1993

Surveyor's Michigan License No. 30090

P.A. 345 INGHAM COUNTY

PEER APPROVED 9/1/93

FORM APPROVED BY MICHIGAN STATE BOARD OF LAND SURVEYORS



filed 10/13/93
2485

PART A CONTINUED

C-7

4. NO REFERENCES MADE ON MERIDIAN ROAD PLANS OF 1922.

5. INGHAM COUNTY ROAD COMMISSION, MERIDIAN ROAD FIELD NOTES DATED AUGUST 18, 1959, "FOUND BOATSPIKE AT CENTERLINE OF M-36 AT STA. 52+96.75. WITNESSED BY SPIKE IN T.P., ENE, 62.90' SPIKE IN 30" MAPLE, SSE, 80.70'; SPIKE IN T.P., NORTHWEST 59.90'. FOUND BOATSPIKE SOUTH 18°43' EAST, 80.90'."

6. CORNER RECORDED BY GARY LESTER IN LIBER 1, PAGE 173. DATE SEPTEMBER 21, 1971. "FOUND BOATSPIKE AT INTERSECTION OF M-36 AND MERIDIAN ROAD. DISTANCES SOUTH AND EAST IN CLOSE ACCORD WITH ORIGINAL GOVERNMENTAL MEASURE." WITNESSED BY:

NAIL AND TAG IN SOUTHWEST SIDE OF POWER POLE, NORTHWEST, 60.32'
NAIL AND TAG IN NORTHWEST SIDE OF POWER POLE, NORTHEAST, 63.23'
NAIL AND TAG IN NORTH SIDE OF 48" MAPLE, WSW, 113.57'

"FOUND BOATSPIKE AT INTERSECTION OF M-36 AND MERIDIAN ROAD"

7. INGHAM COUNTY REMON SQUAD, APRIL 17, 1978, "FOUND BOATSPIKE AS PER LIBER 1, PAGE 173 AND ACCEPTED IT AS SECTION CORNER."

8. CORNER REFERENCED IN SURVEY BY A. WILLIAMS, LS #21275, ON APRIL 4, 1978 AS RECORDED IN LIBER 3, PAGE 298. NO MENTION OF MONUMENT OR WITNESSES.

9. CORNER REFERENCED IN SURVEY BY MAURICE H. MAHIEU, LS #28414, ON DECEMBER 6, 1991 AS RECORDED IN LIBER 6, PAGE 921. "FOUND 1/2" IRON ROD IN MONUMENT BOX" WITNESSED BY:

NAIL AND TAG WEST SIDE OF 18" ASH, SOUTH 25° EAST, 64.05'
EAST EDGE OF EAST SIGN POST, NORTH 15° WEST, 58.72'
NORTH EDGE OF REFLECTOR POST, SOUTH 45° EAST, 64.00'
NORTH EDGE REFLECTOR POST, SOUTH 60° WEST, 57.05'

10. PRIVATE SURVEYORS RECORDS REVEAL NO ADDITIONAL DATA.

LAND CORNER RECORDATION CERTIFICATE

Filing Requirement of Act 74, Mich. P.A. 1970

For corners in

INGHAM

(County)

Located In:

Corner Code #

INGHAM TOWNSHIP.

1. Public Land Survey

T 2N R 1E

D-5

B: 14 P: 8 11/03/2008 08:41 AM

Pages: 2

2008-042542 LAND CORNERS Receipt #47834

Paula Johnson, Ingham County, Michigan



2. Property Controlling in Section

S

T

R

1

3. Miscellaneous Property in Sec.

S

T

R

1

4. Lot No.

Recorded Plat

5. Private Claims

Register of Deeds Stamp & File Number

	A	B	C	D	E	F	G	H	I	J	K	L	M
1													
2	6	5	4	3	2	1							
3													
4	7	8	9	10	11	12							
5													
6	18	17	16	15	14	13							
7													
8	19	20	21	22	23	24							
9													
10	30	29	28	27	26	25							
11													
12	31	32	33	34	35	36							
13													

I, DAVID R. LOHR, P.S., in a field survey on 06/19/08,

do hereby certify that under requirements of P.A. 74, Michigan P.A. of 1970, the corner points mentioned in lines 1 and 2 above were in conformance with regulations and rules therefore as required in the current manual of survey instructions of the United States Department of the Interior, Bureau of Land Management or by a decree of a Court of Law and/or that the corner points mentioned in lines 3, 4 and 5 above were in conformance with the rules of the Michigan Board of Land Surveyors or by a Decree of a Court of Law; established, re-established, monumented, re-monumented, recovered, found as expressed below:

NOTE: Not more than 2 corners, all in the same town and range, may be recorded on this certificate.

A. Description of original monument and accessories and/or subsequent restoration:

1) CORNER SET BY JOSEPH WAMPLER, DEP. SURVEYOR, FEB.

1826. "WEST COR. BTW. 8 & 17, 39.82 CH. (2628.12') SET QR. POST, FW." WITNESSED BY:

W.O. 26", S 50 E, 26 LKS. (17.16')

W.O. 30", S 87 W, 30 LKS. (19.80')

SURVEY SHOWS A DISTANCE EAST AND WEST OF 39.82 CH. (2628.12').

2) NO REFERENCES FOUND IN COUNTY SURVEYOR RECORDS.

CONTINUED ON PAGE 2:

B. Description of corner evidence found and/or method applied in restoring or reestablishing corner:

SEARCHED AT APPARENT LOCATION OF CORNER AND FOUND A BADLY CORRODED 1/2" X 18" REBAR ON THE CENTERLINE OF BROWN ROAD (GRAVEL) AND ON AN OCCUPATION/TREE LINE SOUTH, AS PER ITEM A-3 ABOVE. SURVEYOR GARLOCK'S WITNESSES ARE GONE, DUE TO EROSION OF ROAD BANKS. CORNER FALLS IN A DEEP, 10' TO 12' CUT AREA. EXCAVATED THRU 10" OF GRAVEL TO SUGAR SAND AND TO DEPTH OF 30", FOUND NO ADDITIONAL EVIDENCE. ACCEPTED FOUND REBAR AS BEST AVAILABLE EVIDENCE OF CORNER LOCATION AND SET A STANDARD INGHAM COUNTY BAR & PA 345 CAP #30090, 6" DEEP, IN FOUND LOCATION. TRAVERSED SECTION LINE EAST AND WEST TO FIND THAT REBAR FALLS 1.90' SOUTH X 15.86' WEST OF THE SINGLE PROPORTIONAL LOCATION. MEASURED NORTH 2633.53' TO D-4, EAST 2649.95' TO E-5, SOUTH 2627.10' TO D-6 AND WEST 2618.22' TO C-5.

C. Description of monument for corner and accessories established to perpetuate locating the position of the corner:

D-5: T2N, R1E, INGHAM TOWNSHIP, INGHAM COUNTY. SET A STANDARD INGHAM COUNTY BAR & PA 345 CAP #30090, 6" DEEP IN GRAVEL ROAD, AT LOCATION OF FOUND REBAR. WITNESSED BY:

FOUND NAIL & TAG #18998, EAST SIDE 12" MAPLE, N 25° E, 26.48'

FOUND NAIL & TAG #28414, NORTH SIDE TRIPLE 10" MAPLE, S 56° E, 47.40'

FOUND NAIL & TAG #18998, NORTH SIDE 8" MAPLE, S 35° E, 25.32'

FOUND NAIL & TAG #28414, WEST SIDE 12" MAPLE, S 17° E, 16.55'

FOUND NAIL & TAG #18998, NORTH SIDE 12" MAPLE, S 76° W, 62.05'

FOUND NAIL & TAG #18998, NORTH SIDE POWER POLE, N 74° W, 124.21'



Signed by

David R. Lohr

Date AUGUST 22, 2008

Surveyor's Michigan License No. 30090

FORM APPROVED BY MICHIGAN STATE BOARD OF LAND SURVEYORS, JAN. 1971

REVISED MAY 14, 1975

REVISED JAN., 1983

REVISED OCT, 1995

ADAPTED FOR WORD PROCESSING JAN, 1999

P.A. 345 INGHAM COUNTY

PEER APPROVED 8/19/2008 *ML*

- 3) CORNER REFERENCED IN LCRC BY CHARLES E. GARLOCK, RLS #14762, DATED 09/21/73 AND RECORDED IN LIBER 3, PAGE 127.
PART A STATES: BLANK
PART B STATES: "SET 1/2" IRON ROD."
PART C STATES: "WITNESSES TO S 1/4 COR. SECTION 8, T2N, R1E, INGHAM TOWNSHIP."
N 0° 00' 20" E, 33.00', FD. IRON (GONE)
SOUTH, 33.00', C/L COR. POST & FENCE LINE SOUTH (GONE)
- 4) CORNER REFERENCED IN SURVEY BY CHARLES E. GARLOCK, RLS #14762, DATED 09/21/73 AND RECORDED IN LIBER 1, PAGE 1240. "S 1/4 COR. SEC 8., T2N, R1W, SET 1/2" IRON ROD." SAME WITNESSES AS IN ITEM A-3 ABOVE. NO DISTANCES TO ADJACENT SECTION CORNERS GIVEN.
- 5) CORNER REFERENCED IN SURVEY BY GEORGE M. YOUNG, RLS #17640, DATED 09/24/75 AND RECORDED IN LIBER 2, PAGE 549. "SOUTH 1/4 POST, SECTION 8., T2N, R1W, INGHAM TWP., FOUND 1/2" RE-ROD WITH CAP." WITNESSED BY:
NAIL & WASHER IN 6" MAPLE, S 70° W, 62.36' (FD. TREE)
NAIL & WASHER IN 8" MAPLE, S 10° E, 17.11' (FD. TREE)
NAIL & WASHER IN 6" MAPLE, S 70° E, 74.04' (GONE)
NO DISTANCES TO ADJACENT SECTION CORNERS GIVEN.
- 6) CORNER REFERENCED IN CORNER REPORT FORM, CETA PROJECT OF 1978, BY LARRY BRYAN. "FD. 1/2" BAR & WORN CAP, IN BROWN RD. ON LINE WITH S. FENCELINE."
WITNESSED BY: DUE N., 33.00', FOUND 1" PIPE ON HILL (GONE)
S 20° E, 17.13', FOUND RLS #17640, E. SIDE 10" OAK (MAPLE)
S 75° W, 62.40', FOUND RLS #17640, N. SIDE 12" OAK (MAPLE)
- 7) CORNER REFERENCED IN SURVEY BY RONNIE M. LESTER, RLS #18998, DATED 09/18/91 AND RECORDED IN LIBER 6, PAGE 847. "NORTH 1/4 CORNER, SECTION 17, T2N, R1E, LIBER 3, PAGE 127, 1/2" BAR." WITNESSED BY:
SET NAIL AND TAG IN NORTH SIDE 10" MAPLE, 160° AZ., 16.8' (FOUND)
SET NAIL AND TAG IN EAST SIDE 10" MAPLE, 25° AZ., 26.6' (FOUND)
SET NAIL AND TAG IN NORTH SIDE 8" MAPLE, 143° AZ., 25.6' (FOUND)
SET NAIL AND TAG IN EAST SIDE UTILITY POLE, 286° AZ., 123.6' (FOUND)
SET NAIL AND TAG IN NORTH SIDE 1" MAPLE, 255° AZ., 61.9' (GONE)
SURVEY SHOWS A DISTANCE SOUTH OF 2626.88' TO D-6.
- 8) CORNER REFERENCED IN FOLLOWING SURVEYS BY MAURICE H. MAHIEU, PS #28414:
DATED 01/28/98 AND RECORDED IN LIBER 8, PAGE 163;
DATED 03/10/98 AND RECORDED IN LIBER 8, PAGE 260;
AS "N. 1/4 CORNER, SECTION 17, T2N, R2E, INGHAM TWP., INGHAM COUNTY, MICHIGAN. 1/2" IRON ROD." WITNESSED BY:
N & T #18998, E. SIDE 12" OAK, N 15° E, 26.50' (MAPLE)
N & T #18998, N. SIDE 12" CHERRY, S 70° W, 62.17' (MAPLE)
N & T #28414, W. SIDE 12" HICKORY, S 20° E, 16.61' (MAPLE)
N & T #28414, N. SIDE TRIPLE 8" MAPLE, S 60° E, 47.44' (FOUND)
SURVEYS SHOW A DISTANCE EAST OF 2650.06' TO E-5.
- 9) NO OTHER REFERENCES FOUND.

LAND CORNER RECORDATION CERTIFICATE

Filing Requirement of Act 74, Mich. P.A. 1970

For corners in

INGHAM

(County)

Located In:

Corner Code #

INGHAM TOWNSHIP.

1. Public Land Survey

T 2N R 1E

D-6

T R

T R

T R

2. Property Controlling in Section

S T R

S T R

3. Miscellaneous Property in Sec.

S T R

S T R

4. Lot No. Recorded Plat

5. Private Claims

B: 14 P: 1 10/29/2008 08:21 AM
2008-042064 LAND CORNERS Receipt #47755
Paula Johnson, Ingham County, Michigan

Pages: 2



Register of Deeds Stamp & File Number

I, DAVID R. LOHR, P.S., in a field survey on 06/17/08, do hereby certify that under requirements of P.A. 74, Michigan P.A. of 1970, the corner points mentioned in lines 1 and 2 above were in conformance with regulations and rules therefore as required in the current manual of survey instructions of the United States Department of the Interior, Bureau of Land Management or by a decree of a Court of Law and/or that the corner points mentioned in lines 3, 4 and 5 above were in conformance with the rules of the Michigan Board of Land Surveyors or by a Decree of a Court of Law; established, re-established, monumented, re-monumented, recovered, found as expressed below:

NOTE: Not more than 2 corners, all in the same town and range, may be recorded on this certificate.

A. Description of original monument and accessories and/or subsequent restoration:

1) CORNER NOT SET IN GLO SURVEY OF 1826.

2) NO REFERENCES FOUND IN COUNTY SURVEYOR RECORDS.

3) CORNER REFERENCED IN PLAT OF "SEVEN-R ESTATES SUBDIVISION," BY WILLIAM LEE PADDISON, RLS #7256, DATED 10/26/67 AND RECORDED IN LIBER 28, PAGE 26. "CENTER 1/4 CORNER, SECTION 17, T2N, R1E." PLAT INDICATES THAT A 4" X 36" CONCRETE MONUMENT WAS SET AT THE CORNER FOR THE PLAT, ON THE CENTERLINE OF HAYHOE ROAD AND 33.72' EAST OF CENTERLINE OF FIELDS ROAD.

CONTINUED ON PAGE 2:

B. Description of corner evidence found and/or method applied in restoring or reestablishing corner:

SEARCHED AT APPARENT LOCATION OF CORNER AND FOUND A 4" ROUND CONCRETE PLAT MONUMENT WITH BENT 1/2" REBAR, AS PER ITEM A-3 ABOVE. REBAR WAS BENT TO THE NORTH AND AT THE SURFACE OF HAYHOE ROAD (GRAVEL). CUT 5" OFF THE REBAR AND SET A STANDARD INGHAM COUNTY PA 345 CAP #30090, ON THE REBAR, IN THE FOUND CONCRETE MONUMENT. CORNER FALLS 8' SOUTH OF CENTERLINE OF HAYHOE ROAD (GRAVEL) AND 31' +/- EAST OF CENTERLINE OF FIELDS ROAD. TRAVERSED SECTION 17 TO FIND THAT THE MONUMENT FALLS 10.24' WEST X 0.30' NORTH OF THE INTERSECTION OF LINES BETWEEN THE ADJACENT QUARTER CORNERS. ACCEPTED FOUND MONUMENT AS BEST AVAILABLE EVIDENCE OF LOCATION OF CORNER AS SET BY LEE PADDISON IN 1967 AND MEASURED NORTH 2627.10' TO D-5, EAST 2615.36' TO E-6, SOUTH 2601.51' TO D-7 AND WEST 2630.39' TO C-6.

C. Description of monument for corner and accessories established to perpetuate locating the position of the corner:

D-6: T2N, R1E, INGHAM TOWNSHIP, INGHAM COUNTY. SET A STANDARD INGHAM COUNTY PA 345 CAP #30090 ON REBAR IN FOUND CONCRETE PLAT MONUMENT. WITNESSED BY:

SET MAG NAIL & REMON. TAG, WEST SIDE 12" LOCUST, N 19° E, 53.30'

FOUND NAIL & TAG #28414, SOUTH SIDE 18" CHERRY, N 73° E, 57.14'

FOUND NAIL & TAG #18998, NORTH SIDE 18" HICKORY, S 80° E, 82.10'


FOUND NAIL & TAG #28414, EAST SIDE POWER POLE, S 22° W, 21.10'

FOUND NAIL & TAG #18998, EAST SIDE 18" OAK, S 30° W, 33.20'

SET MAG NAIL & REMON. TAG IS DEFINED AS A 1/4" X 2-1/2" MAGNETIC ALUMINUM ALLOY NAIL, WITH A 1-1/2" ALUMINUM DISC MARKED "INGHAM PA 345 WITNESS".

P.A. 345 INGHAM COUNTY

PEER APPROVED 10/21/2008 ML



Signed by

David R. Lohr

Date OCTOBER 21, 2008

Surveyor's Michigan License No. 30090

- 4) CORNER REFERENCED IN SURVEY BY RONNIE M. LESTER, RLS #18998, DATED 08/15/73 AND RECORDED IN LIBER 1, PAGE 948. "CENTER OF SECTION 17, T2N, R1E, FD. CONC. MONUMENT." WITNESSED BY:
FOUND MONUMENT AT NW CORNER OF LOT 1, SE, 46.78'
FOUND 1/2" BAR, WEST, 67.24'
SURVEY SHOWS A DISTANCE WEST OF 2630.02' TO C-6.
- 5) CORNER REFERENCED IN LCRC BY RONNIE M. LESTER, RLS #18998, DATED 08/15/73 AND RECORDED IN LIBER 4, PAGE 244.
PART A STATES: "D-6, NO RECORD OF CORNER BEING ESTABLISHED IN ORIGINAL GOVERNMENT SURVEY."
PART B STATES: "D-6, CENTER OF SECTION 17, T2N, R1E, FOUND 4" CONCRETE MONUMENT AS CALLED FOR BY THE PLAT OF "SEVER-R ESTATES" AS RECORDED IN LIBER 28, PAGE 26, INGHAM COUNTY RECORDS."
PART C STATES: "D-6, 4" CONCRETE MONUMENT AS DESCRIBED ABOVE." WITNESSED BY:
4" CONCRETE MONUMENT AT N.W. CORNER OF LOT 1, S.E., 46.78'
NAIL IN STUMP, WEST, 67.24'
- 6) CORNER REFERENCED IN LCRC BY PERRY McPHERSON, RLS #12023, DATED 02/14/74 AND RECORDED IN LIBER 4, PAGE 256.
PART A STATES: BLANK
PART B STATES: "D-6, FOUND IRON."
PART C STATES: "D-6" WITNESSED BY:
16" OAK, S 27° W, 34.25'
15" CHERRY, N 70° E, 57.00'
6" MAPLE, S 83° E, 82.57'
- 7) CORNER REFERENCED IN SURVEY BY PERRY McPHERSON, RLS #12023, DATED 02/14/74 AND RECORDED IN LIBER 1, PAGE 1214. "CENTER, SECTION 17, FOUND IRON." SAME WITNESSES AS IN ITEM A-6 ABOVE. DISTANCE EAST TO E-6 IS NOT LEGIBLE.
- 8) CORNER REFERENCED IN CORNER REPORT FORM, CETA PROJECT OF 1978, BY LARRY BRYAN. "FD. D-6 BY WITNESSES IN LIBER 4, PAGE 244 & LIBER 4, PAGE 256. 1/2" PIPE, 3' SOUTH C/L HAYHOE RD. & 31' EAST C/L FIELDS RD." SAME WITNESSES AS IN ITEM A-6 ABOVE.
- 9) CORNER REFERENCED IN FOLLOWING SURVEYS BY RONNIE M. LESTER, RLS #189998:
DATED 09/18/91 AND RECORDED IN LIBER 6, PAGE 847;
DATED 10/12/92 AND RECORDED IN LIBER 6, PAGE 1071;
AS "CENTER OF SECTION 17, T2N, R1E, INGHAM TWP., LIBER 4, PAGE 244. IRON IN CONCRETE MONUMENT." WITNESSED BY: SET NAIL AND TAG IN WEST SIDE 6" HICKORY, 41° AZ., 31.4'
SET NAIL AND TAG IN SOUTH SIDE 15" CHERRY, 72° AZ., 57.0'
SET NAIL AND TAG IN NORTH SIDE 8" HICKORY, 100° AZ., 82.1'
SET NAIL AND TAG IN EAST SIDE 16" OAK, 210° AZ., 33.3'
BROKEN MONUMENT N.W. CORNER LOT 1, 170° AZ., 46.9'
- SURVEYS SHOW A DISTANCE NORTH OF 2626.88' TO D-5 AND SOUTH OF 2601.42' TO D-7.
- 10) CORNER REFERENCED IN FOLLOWING SURVEYS BY MAURICE H. MAHIEU, PS #28414:
DATED 03/10/98 AND RECORDED IN LIBER 8, PAGE 260;
DATED 03/29/99 AND RECORDED IN LIBER 8, PAGE 517;
DATED 08/27/99 AND RECORDED IN LIBER 8, PAGE 630;
AS "CENTER OF SECTION 17, T2N, R2E, INGHAM TOWNSHIP, INGHAM COUNTY, MICHIGAN. FOUND 1/2" IRON ROD, 31'+/- E & 9'+/- S. OF C/L INTERSECTION." WITNESSED BY:
FOUND N & T #18998, E. SIDE 18" OAK, S 27° W, 33.18'
FOUND N & T #28414, S. SIDE 18" CHERRY, N 70° E, 57.15'
FOUND N & T #18998, S. SIDE 12" HICKORY, S 83° E, 82.12'
FOUND N & T #28414, E. SIDE POWER POLE, S 20° W, 21.09'
- SURVEYS SHOW A DISTANCE SOUTH OF 2601.39' TO D-7 AND EAST OF 2615.28' TO E-6.
- 11) NO OTHER REFERENCES FOUND.

SURVEY & REMONUMENTATION

OCT 21 1993

COMMISSION

LAND CORNER RECORDATION CERTIFICATE
Filing Requirement of Act 74, Mich. P.A. 1970

LIBER 7 PAGE 351
FILED

For corners in

INGHAM

INGHAM TOWNSHIP

Located in:

Corner Code --#

- | | | |
|------------------------------------|-----------|-----|
| 1. Public Land Survey | T 2N R 1E | D-7 |
| | T R | |
| | T R | |
| | T R | |
| 2. Property Controlling In Section | S T R | |
| | S T R | |
| 3. Miscellaneous Property in Sec. | S T R | |
| | S T R | |

OCT 5 8 37 AM '93

REGISTER OF DEEDS

INGHAM COUNTY, MICH.

Register of Deeds Stamp & File Number

4. Lot No. , Recorded Plat
5. Private Claims

I, DAVID R. LOHR, in a field survey on MAY 20, 19 93, do hereby certify that under requirements of P.A. 74, Michigan P.A. of 1970, the corner points mentioned in lines 1 and 2 above were in conformance with regulations and rules therefore as required in the current manual of survey instructions of the United States Department of the Interior, Bureau of Land Management or by a decree of a Court of Law and/or that the corner points mentioned in lines 3, 4 and 5 above were in conformance with the rules of the Michigan Board of Land Surveyors or by a Decree of a Court of Law, established, re-established, monumented, re-monumented, recovered, found as expressed below:

NOTE: Not more than 4 corners, all in the same town and range, may be recorded on this certificate.

	A	B	C	D	E	F	G	H	I	J	K	L
2												
3												
4												
5												
6												
7												
8												
9												
10												
11												
12												
13												

A. Description of original monument and accessories and/or subsequent restoration:

D-7

1. POST SET BY JOSEPH WAMPLER, DEPUTY SURVEYOR IN 1826. WITNESSED BY WH: OAK S 34 1/2° 11 1/2 LINKS, W: OAK 5" NORTH 31° WEST 17 LINKS.
2. SAME POST AND WITNESSES USED BY A. JACKSON IN 1841, VOLUME 1, PAGE 139.
3. CORNER REFERRED TO IN PLAT OF "SEVEN-R ESTATES" RECORDED BY W. LEE PADDISON, RLS # 7256 ON OCTOBER 26, 1967 IN LIBER 28 OF PLATS, PAGE 26. NO MENTION OF MONUMENT OR WITNESSES.

CONTINUED ON BACK

B. Description of corner evidence found and/or method applied in restoring or reestablishing corner:

D-7

RAILROAD SPIKE WAS SET IN 1991 FROM PLAT OF "SEVEN-R ESTATES". ONE REMAINING WITNESS AND EVIDENCE OF WITNESS TREE TO SOUTHEAST FIT LOCATION OF 1973 CORNER. FATE OF 1/2" IRON SET IN 1971 IS UNKNOWN, PRESUMED REMOVED DURING HIGHWAY RESURFACING IMPROVEMENTS.

FOUND RR SPIKE IN CENTERLINE OF M-36± 31' EAST OF CENTERLINE OF FIELDS ROAD TO THE NORTH. RR SPIKE IS ACCEPTED AS A CAREFUL AND FAITHFUL RE-ESTABLISHMENT OF THE POSITION OF THE ORIGINAL CORNER BASED UPON DATA OBTAINED FROM MAURICE H. MAHIEU VIA LIBER 6, PAGE 1063.

INVESTIGATION AND RESEARCH CONDUCTED VIA INGHAM COUNTY REMONUMENTATION PROJECT, 1993

C. Description of monument for corner and accessories established to perpetuate locating the position of the corner:

D-7

LEFT RR SPIKE IN CENTERLINE OF M-36, 31' EAST CENTERLINE OF FIELDS ROAD

FOUND NAIL AND TAG #28414 NORTH SIDE OF 16" BEECH
FOUND NAIL AND TAG #28414 WEST SIDE OF 14" BIRCH
FOUND NAIL AND TAG #28414 NW SIDE OF 24" MAPLE
SW CORNER OF HOUSE #255 FOUNDATION

Az. 224°22', 68.95'
Az. 359°55', 74.90'
Az. 51°58', 65.80'
Az. 29°57', 71.35'

Signed by

David R. Lohr

Date

AUGUST 10, 1993


Surveyor's Michigan License No.

30090

FORM APPROVED BY INGHAM STATE DEPT.

P.A. 345 INGHAM COUNTY

9/1/93



ADDENDUM TO ITEM 4.

WITNESSES TO 1/2" IRON SET AS PER LIBER 1, PG 171.

PART A. CONTINUED

D-7

GARY LESTER IS PS#17624
 4. CORNER RECORDED BY GARY LESTER IN LIBER 1, PAGE 171. SET ON CENTERLINE OF EXISTING PAVED ROAD HALF WAY BETWEEN NE AND NW CORNERS OF SECTION. FOUND OLD FENCE TO SOUTH AT THIS POINT. SET 1/2" BAR IN CENTERLINE ON M-36 HIGHWAY, 33' EAST OF CENTERLINE OF FIELDS ROAD TO THE NORTH. SURVEY BY RONNIE LESTER, DATED 8/31/71 LIBER 1, PAGE 74. SAME WITNESSES AS LIBER 1, PAGE 171. "SET 1/2" BAR".

5. CORNER REFERRED TO IN SURVEY BY J. STEPHENS, LS #16053 ON OCTOBER 11, 1973, RECORDED I LIBER 1, PAGE 975. "RAILROAD SPIKE" WITNESSED BY:

SURVEY TAG FOUND SW SIDE UTILITY POLE, N 59° 40' WEST, 71.80', SE SIDE 24" MAPLE TREE, N 58° 11' EAST 67.56', SW SIDE 24" MAPLE TREE, S 20° 29' EAST, 45.04'

6. CORNER RECORDED BY J. STEPHENS ON 10/22/73 IN LIBER 2, PAGE 529, AS "RAILROAD SPIKE WAS SET FROM CONTROL FOUND IN "SEVEN-R ESTATES", SECTION 17 AND RECORDED IN LIBER 2, PAGE 529. WITNESSED BY:

THE RAILROAD SPIKE WAS LEFT IN POSITION WITH THE FOLLOWING WITNESSES:

SURVEY TAG IN THE SW SIDE OF 24" MAPLE TREE, S20°32' E 45.09 FEET
 SURVEY TAG IN THE SE SIDE OF A 24" MAPLE TREE, N52°11' E 76.56 FEET
 SURVEY TAG IN THE SE SIDE OF A UTILITY POLE, N59°40' W 71.70 FEET
 "THE BEARING ARE FROM THE PLAT OF SEVEN-R ESTATES."

7. CORNER REFERRED TO IN FOLLOWING SURVEYS BY A. WILLIAMS, LS #21275 WITH NO MENTION OF MONUMENT OR WITNESSES.

MARCH 11, 1977 LIBER 2, PAGE 1058
 APRIL 4, 1978 LIBER 3, PAGE 298
 NOVEMBER 22, 1978 LIBER 3, PAGE 715
 REVISED APRIL 2, 1979 LIBER 3, PAGE 820

8. INGHAM COUNTY REMONUMENTATION CREW ON APRIL 13, 1978 FOUND WITNESSES VERY CLOSE TO THOSE SHOWN ON LIBER 1, PAGE 975, BUT MAKE NO MENTION OF WHAT WAS FOUND AT D-7.

9. CORNER REFERRED IN SURVEY BY MAURICE H. MAHIEU LS #27414 ON DECEMBER 6, 1991 AND RECORDED IN LIBER 6, PAGE 921. "N 1/4, SECTION 20, T2N, R1E, INGHAM TOWNSHIP, INGHAM COUNTY, MICHIGAN. SET RAILROAD SPIKE FROM CONTROL FOUND IN SEVEN-R ESTATES SUBDIVISION." WITNESSED BY:

NAIL AND TAG #28414 WEST SIDE OF 24" BIRCH NORTH 74.92'
 NAIL AND TAG #28414 WEST SIDE OF 36" MAPLE, N60° E, 65.95'
 NAIL AND TAG #17624 WEST SIDE OF 36" MAPLE, S20° E, 46.60'
 NAIL AND TAG #28414 NORTH SIDE OF 28" ASH, S40° W, 68.93'

10. CORNER REFERRED BY MAURICE H. MAHIEU IN SURVEY, LIBER 6, PAGE 1063. SAME WITNESSES AS IN LIBER 6, PAGE 921.

11. PRIVATE SURVEYOR'S RECORDS REVEAL NO ADDITIONAL DATA.

LAND CORNER RECORDATION CERTIFICATE

Filing Requirement of Act 74, Mich. P.A. 1970

For corners in

INGHAM

(County)

Located In:

Corner Code #

INGHAM TOWNSHIP.

1. Public Land Survey

T 2N R 1E

E-5

T R

T R

T R

2. Property Controlling in Section

S T R

S T R

3. Miscellaneous Property in Sec.

S T R

S T R

4. Lot No. Recorded Plat

5. Private Claims

B: 14 P: 3 10/29/2008 08:21 AM
2008-042066 LAND CORNERS Receipt #47755
Paula Johnson, Ingham County, Michigan

Pages: 2



Register of Deeds Stamp & File Number

	A	B	C	D	E	F	G	H	I	J	K	L	M
1													
2	6	5	4	3	2	1							
3													
4	7	8	9	10	11	12							
5													
6	18	17	16	15	14	13							
7													
8	19	20	21	22	23	24							
9													
10	30	29	28	27	26	25							
11													
12	31	32	33	34	35	36							
13													

I, DAVID R. LOHR, P.S., in a field survey on 06/19/08, do hereby certify that under requirements of P.A. 74, Michigan P.A. of 1970, the corner points mentioned in lines 1 and 2 above were in conformance with regulations and rules therefore as required in the current manual of survey instructions of the United States Department of the Interior, Bureau of Land Management or by a decree of a Court of Law and/or that the corner points mentioned in lines 3, 4 and 5 above were in conformance with the rules of the Michigan Board of Land Surveyors or by a Decree of a Court of Law; established, re-established, monumented, re-monumented, recovered, found as expressed below:

NOTE: Not more than 2 corners, all in the same town and range, may be recorded on this certificate.

A. Description of original monument and accessories and/or subsequent restoration:

1) CORNER SET BY JOSEPH WAMPLER, DEP. SURVEYOR, FEB.

1826. "N. BTW. 16 & 17, 80.00 CH. (5280.0') SET P., COR. 8,9,16 & 17, FW."

WITNESSED BY: TAM. 9", S 73-1/2 W, 221 LKS. (145.86')

SURVEY SHOWS A DISTANCE NORTH AND SOUTH OF 40.00 CH. (2640.0'), EAST OF 40.35 CH. (2663.10' AND WEST OF 39.82 CH. (2628.12').

CONTINUED ON PAGE 2:

B. Description of corner evidence found and/or method applied in restoring or reestablishing corner:

SEARCHED AT APPARENT LOCATION OF CORNER AND FOUND A 1/2" REBAR & SMASHED CAP IN CONCRETE BRIDGE DECK, AS PER ITEM A-9 ABOVE. CONCRETE BRIDGE DECK IS 17" THICK. CORNER FALLS 5' SOUTH OF NORTH EDGE OF BRIDGE DECK, 13.90' EAST OF THE WEST END OF THE BRIDGE DECK AND ON THE CENTERLINE OF DEER CREEK NORTH & SOUTH. MEASURED EAST 2624.44' TO F-5, NO VISIBLE OCCUPATION AT 1/8 LINE EAST. ACCEPTED FOUND 1/2" REBAR & SMASHED CAP AS BEST AVAILABLE EVIDENCE OF CORNER LOCATION AND SET A STANDARD INGHAM COUNTY BAR & PA 345 CAP #30090, AS A WITNESS MONUMENT, 50.00' DUE WEST, ON THE SECTION LINE. FROM THE RECORDED CORNER, MEASURED NORTH 2629.95' TO E-4, EAST 2624.44' TO F-5, SOUTH 2618.33' TO E-6 AND WEST 2649.95' TO D-5.

C. Description of monument for corner and accessories established to perpetuate locating the position of the corner:

E-5: T2N, R1E, INGHAM TOWNSHIP, INGHAM COUNTY. FOUND 1/2" REBAR & SMASHED CAP IN BRIDGE DECK. WITNESSED BY:


FOUND NAIL & TAG #28414, S. SIDE 60" WILLOW, N 60° E, 77.34'
FOUND NAIL & TAG #28414, N. SIDE 26" BOX ELDER, S 75° E, 95.35'
FOUND NAIL & TAG #28414, W. SIDE UTILITY POLE, S 26° E, 63.12'
SET MAG NAIL & REMON. TAG, TOP NORTHWEST BRIDGE POST, N 78° W, 20.08'
SET MAG NAIL & REMON. TAG, TOP SOUTHWEST BRIDGE POST, S 42° W, 27.28'
WEST END OF CONCRETE BRIDGE DECK, DUE WEST, 13.90'
WITNESS MONUMENT, STANDARD REMON. BAR & CAP #30090, DUE WEST, 50.00'

WITNESS MONUMENT TO E-5: T2N, R1E, INGHAM TOWNSHIP, INGHAM COUNTY. SET A STANDARD INGHAM COUNTY REMON. BAR & PA 345 CAP #30090, 6" BELOW GRAVEL SURFACE, 50.00' WEST OF FOUND 1/2" REBAR & SMASHED CAP IN BRIDGE DECK. WITNESSED BY:

FOUND NAIL & TAG #28414, S. SIDE 60" WILLOW, N 80° E, 123.63'
FOUND NAIL & TAG #28414, N. SIDE 26" BOX ELDER, S 74° E, 144.30'
FOUND NAIL & TAG #28414, W. SIDE UTILITY POLE, S 48° E, 95.55'
SET MAG NAIL & REMON. TAG, TOP NORTHWEST BRIDGE POST, N 84° E, 31.24'
SET MAG NAIL & REMON. TAG, TOP SOUTHWEST BRIDGE POST, S 52° E, 37.13'
WEST END OF CONCRETE BRIDGE DECK, DUE EAST, 36.10'

SET MAG NAIL & REMON. TAG IS DEFINED AS A 1/4" X 2-1/2" MAGNETIC ALUMINUM ALLOY NAIL, WITH A 1-1/2" ALUMINUM DISC MARKED "INGHAM PA 345 WITNESS".

P.A. 345 INGHAM COUNTY
PEER APPROVED 10/21/2008 *ML*



Signed by

David R. Lohr

Date

OCTOBER 21, 2008

Surveyor's Michigan License No. 30090

FORM APPROVED BY MICHIGAN STATE BOARD OF LAND SURVEYORS, JAN. 1971

REVISED MAY 14, 1975

REVISED JAN., 1983

REVISED OCT., 1985

ADAPTED FOR WORD PROCESSING JAN., 1999

- 2) CORNER REFERENCED IN A SURVEY BY A. JACKSON, CO. SURVEYOR, DATED 07/15/1842 AND RECORDED IN VOL. 4, PAGE, 153. NO MENTION OF MONUMENT. "IN MARSH." WITNESSED BY:
 LYNN 15", S 34 W, 10 LKS (6.60')
 BEECH 12", N 57 E, 12 LKS (7.92')
 NO DISTANCES TO ADJACENT SECTION CORNERS GIVEN.
- 3) CORNER REFERENCED IN THR SURVEY OF DEER CREEK DRAIN, DATED 07/03/1917 AND RECORDED IN LIBER 64, PAGE 2. THE CENTERLINE DESCRIPTION READS IN PART, "THENCE ON THE LINE BETWEEN THE S. 1/2 OF THE SE 1/4 OF THE SE 1/4 OF SECTION 9, (T2N, R1E, INGHAM TOWNSHIP)... AND THE SW 1/4 OF THE SW 1/4 OF THE SW 1/4 OF SECTION 9, ... TO STATION 411 PLUS 127 LINKS. AT THE SW CORNER OF SECTION 9." (BEING E-5)
- 4) CORNER REFERENCED IN SURVEY BY CHARLES E. GARLOCK, RLS #14762, DATED 09/21/73 AND RECORDED IN LIBER 1, PAGE 1240. "SE COR. SEC 8." NO WITNESSES GIVEN. SURVEY SHOWS A DISTANCE WEST OF 2649.01' TO D-5.
- 5) CORNER REFERENCED IN LCRC BY GEORGE M. YOUNG, RLS #17640, DATED 09/22/75 AND RECORDED IN LIBER 3, PAGE 480.
 PART A STATES: "E-5, UNKNOWN."
 PART B STATES: "E-5, FOUND "PK" NAIL IN BRIDGE DECK."
 PART C STATES: "E-5, FOUND "PK" NAIL." WITNESSED BY:
 SOUTH EDGE BRIDGE GUARDRAIL, N 80° W, 14.07'
 NORTH EDGE BRIDGE GUARDRAIL, S 45° W, 21.84'
 NORTH EDGE BRIDGE GUARDRAIL, S 50° E, 21.59'
 SOUTH EDGE BRIDGE GUARDRAIL, N 80° E, 14.20'
- 6) CORNER REFERENCED IN SURVEY BY GEORGE M. YOUNG, RLS #17640, DATED 09/24/75 AND RECORDED IN LIBER 2, PAGE 549. "SOUTHEAST SECTION CORNER, SECTION 8., T2N, R1W, INGHAM TWP., FOUND "PK" NAIL IN NORTH EDGE BRIDGE DECK." SAME WITNESSES AS IN ITEM A-4 ABOVE. NO DISTANCES TO ADJACENT SECTION CORNERS GIVEN.
- 7) CORNER REFERENCED IN CORNER REPORT FORM, CETA PROJECT OF 1978, BY LARRY BRYAN. "FD. "PK" NAIL, 7.2' N. C/L BROWN, 4' E. OF W. EDGE OF BRIDGE (OVER DEER CREEK)." SAME WITNESSES AS IN ITEM A-4 ABOVE.
- 8) CORNER REFERENCED IN SURVEY BY MAURICE H. MAHIEU, PS #28414, DATED 09/05/91 AND RECORDED IN LIBER 6, PAGE 806, AS "SW CORNER, SECTION 9, T2N, R1E, INGHAM TWP." NO WITNESSES OR DISTANCES TO ADJACENT SECTION CORNERS GIVEN.
- 9) CORNER REFERENCED IN SURVEY BY MAURICE H. MAHIEU, PS #28414, DATED 01/28/98 AND RECORDED IN LIBER 8, PAGE 163, AS "NE CORNER, SECTION 17, T2N, R1E, INGHAM TWP., INGHAM COUNTY, MICHIGAN. SET 1/2" X 2' (IN.) IRON ROD IN CONC. BRIDGE DECK." (FOUND 1/2" REBAR & SMASHED CAP)
 WITNESSED BY: N & T #28414, N. SIDE 20" BOX ELDER, S 75° W, 128.44'
 N & T #28414, N. SIDE 26" BOX ELDER, S 65° E, 95.35'
 N & T #28414, W. SIDE UTILITY POLE, S 20° E, 63.12'
 N & T #28414, S. SIDE 60" WILLOW, N 60° E, 77.34'
 N. EDGE CONC. BRIDGE DECK, NORTH, 5.0'
 SURVEYS SHOW A DISTANCE WEST OF 2650.06' TO D-5.
- 10) NO OTHER REFERENCES FOUND.

LAND CORNER RECORDATION CERTIFICATE

Filing Requirement of Act 74, Mich. P.A. 1970

For corners in

INGHAM

(County)

Located In:

Corner Code #

INGHAM TOWNSHIP.

1. Public Land Survey

T 2N R 1E

E-6

T R

T R

T R

2. Property Controlling in Section

S T R

S T R

3. Miscellaneous Property in Sec.

S T R

S T R

4. Lot No. Recorded Plat

5. Private Claims

B: 14 P: 4 10/29/2008 08:21 AM
2008-042067 LAND CORNERS Receipt #47755
Paula Johnson, Ingham County, Michigan

Pages: 2



Register of Deeds Stamp & File Number

	A	B	C	D	E	F	G	H	I	J	K	L	M
2	6	5	4	3	2	1							
3													
4	7	8	9	10	11	12							
5													
6	18	17	16	15	14	13							
7													
8	19	20	21	22	23	24							
9													
10	30	29	28	27	26	25							
11													
12	31	32	33	34	35	36							
13													

I, DAVID R. LOHR, P.S., in a field survey on 07/14/08, do hereby certify that under requirements of P.A. 74, Michigan P.A. of 1970, the corner points mentioned in lines 1 and 2 above were in conformance with regulations and rules therefore as required in the current manual of survey instructions of the United States Department of the Interior, Bureau of Land Management or by a decree of a Court of Law and/or that the corner points mentioned in lines 3, 4 and 5 above were in conformance with the rules of the Michigan Board of Land Surveyors or by a Decree of a Court of Law, established, re-established, monumented, re-monumented, recovered, found as expressed below:

NOTE: Not more than 2 corners, all in the same town and range, may be recorded on this certificate.

A. Description of original monument and accessories and/or subsequent restoration:

1) CORNER SET BY JOSEPH WAMPLER, DEP. SURVEYOR, FEB.

1826. "N. BTW. 16 & 17, 40.00 CH. (2640.0') SET QR. P., FW."

WITNESSED BY: WO 11", S 2 W, 16 LKS. (10.56')

ASH 8", S 65 W, 27 LKS. (17.82')

SURVEY SHOWS A DISTANCE NORTH AND SOUTH OF 40.00 CH. (2640.0').

2) CORNER REFERENCED IN A SURVEY BY A. JACKSON, CO. SURVEYOR, DATED 01/02/1855 AND RECORDED IN VOL. 4, PAGE, 388. NO MENTION OF MONUMENT. SAME WITNESSES AS IN ITEM A-1 ABOVE. NO DISTANCES TO ADJACENT SECTION CORNERS GIVEN.

MARGINAL NOTE: "NOTE, THIS RECORD SEEM TO BE A LITTLE MIXED. J. Mc." (McCREARY)

CONTINUED ON PAGE 2:

B. Description of corner evidence found and/or method applied in restoring or reestablishing corner:

SEARCHED AT APPARENT LOCATION OF CORNER AND FOUND 1/2" X 26" BAR, NO CAP, 12" DEEP, IN GRAVEL ROAD-BED, ON FENCELINE TO SOUTH AND ABOUT 3' NORTH OF CENTERLINE HAYHOE ROAD TO THE EAST, AS PER ITEMS A-3 & A-4 ABOVE. CORNER FALLS IN THE CENTER OF A LARGE GRAVEL CUL-DE-SAC AT THE WEST END OF HAYHOE ROAD (PAVEMENT STOPS ABOUT 75' EAST). TRAVERSED SECTION 17 TO FIND THAT FOUND BAR FALLS 8.76' NORTH OF THE MID-POINT ALONG THE EAST SECTION LINE AND NOT AS INDICATED BY G. LESTER IN ITEM A-3 ABOVE. ALL OF LESTER'S WITNESSES HAVE BEEN REMOVED, PROBABLY WHEN THE CUL-DE-SAC WAS CONSTRUCTED. EXCAVATED BELOW FOUND REBAR TO DEPTH OF 30", BUT FOUND NO OTHER EVIDENCE. TRAVERSED SOUTH TO E-7 TO CONFIRM THAT FOUND BAR MATCHES LESTERS DISTANCE. ACCEPTED FOUND REBAR AS CORNER SET BY G. LESTER IN 1971 AS BEST AVAILABLE EVIDENCE OF LOCATION OF CORNER BASED ON LONG TIME USAGE AND SET A STANDARD INGHAM COUNTY BAR & PA 345 CAP #30090, 6" DEEP, IN FOUND LOCATION. MEASURED NORTH 2618.33' TO E-5, EAST 2636.27' TO F-6, SOUTH 2635.79' TO E-7 AND WEST 2615.36' TO D-6.

C. Description of monument for corner and accessories established to perpetuate locating the position of the corner:

E-6: T2N, R1E, INGHAM TOWNSHIP, INGHAM COUNTY. SET A STANDARD INGHAM COUNTY BAR & PA 345 CAP #30090 AT LOCATION OF FOUND BAR. WITNESSED BY:

FOUND NAIL & TAG #28414, NORTHEAST SIDE 12" OAK, S 54° E, 70.45'

SET MAG NAIL & REMON. TAG, NORTHEAST SIDE 8" OAK, S 28° E, 48.86'

FOUND NAIL & TAG #28414, EAST SIDE 14" CHERRY, DUE SOUTH, 48.26'

SET MAG NAIL & REMON. TAG, SOUTHEAST SIDE 30" POPLAR, S 70° W, 134.96'

SET MAG NAIL & REMON. TAG IS DEFINED AS A 1/4" X 2-1/2" MAGNETIC ALUMINUM ALLOY NAIL, WITH A 1-1/2" ALUMINUM DISC MARKED "INGHAM PA 345 WITNESS"



P.A. 345 INGHAM COUNTY
PEER APPROVED 10/21/2008

Signed by

David R. Lohr

Date OCTOBER 21, 2008

Surveyor's Michigan License No. 30090

- 3) CORNER REFERENCED IN LCRC BY GARY D. LESTER, RLS #17624, DATED 09/22/71 AND RECORDED IN LIBER 1, PAGE 195.
 PART A STATES: "ORIGINAL MONUMENT AND ACCESSORIES OBLITERATED."
 PART B STATES: "SET CORNER ON LINE WITH OLD FENCE LINE TO SOUTH, HALF-WAY BETWEEN NW CORNER AND SW CORNER OF SECTION. LOCATION SUPPORTED BY FIELD MEASUREMENT EAST AND WEST."
 PART C STATES: "W 1/4 CORNER, SECTION 16, T2N, R1E, SET 1/2" BAR, 9.6' NORTH OF CENTERLINE OF HAYHOE ROAD." WITNESSED BY:
 NAIL & TAG, NE SIDE OF 10" BEECH, SSE, 30.31' (GONE)
 NAIL & TAG, NE SIDE OF 10" MAPLE, SOUTH, 31.39' (GONE)
 NAIL & TAG, SOUTH OF 30" OAK, ENE, 33.67' (GONE)
- 4) CORNER REFERENCED IN SURVEY BY GARY D. LESTER, RLS #17624, DATED 09/22/71 AND RECORDED IN LIBER 1, PAGE 88. "W 1/4 COR. SEC 16. SET 1/2" BAR."
 SAME WITNESSES AS IN ITEM A-4 ABOVE. SURVEY SHOWS A DISTANCE SOUTH OF 2636.40' TO E-7 AND EAST 5275.09' TO G-6. NO DISTANCE GIVEN TO NORTH.
- 5) CORNER REFERENCED IN SURVEY BY PERRY McPHERSON, RLS #12033, DATED 05/02/74 AND RECORDED IN LIBER 1, PAGE 1214. "E 1/4 COR. SEC 17. FOUND 3/4" REBAR & TAG #17624." WITNESSED BY:
 8" MAPLE, SOUTH, 31.37' (GONE)
 6" ASH, S.S.E., 30.19' (GONE)
 32" OAK, W.N.W., 33.52' (GONE)
 NO DISTANCES TO ADJACENT SECTION CORNERS GIVEN.
- 6) CORNER REFERENCED IN SURVEY BY AUSTIN C. WILLIAMS, RLS #21275, DATED 08/20/77 AND RECORDED IN LIBER 3, PAGE 143. "W 1/4 COR. SEC 16. T2N-R1E, LIBER 1- PG. 195."
 NO WITNESSES GIVEN. SURVEY SHOWS A DISTANCE EAST TO F-6 OF 2637.36'.
- 7) CORNER REFERENCED IN CORNER REPORT FORM, CETA PROJECT OF 1978, BY LARRY BRYAN. "FD. 1/2" BAR ACCORDING TO LIBER 1, PG. 195, 10' NORTH OF PHYSICAL C/L OF HAYHOE RD., ON PHYSICAL C/L OF FENCE LINE SOUTH." WITNESSED BY:
 N 70° E, 33.67', FD. N&T RLS 17624 ON S. SIDE 30" OAK (GONE)
 S 20° E, 30.06', FD. N&T RLS 17624 ON NE. SIDE 10" BEECH (GONE)
 S 05° E, 31.39', FD. N&T RLS 17624 ON NE. SIDE 10" MAPLE (GONE)
- 8) CORNER REFERENCED IN SURVEY BY GEORGE M. YOUNG, RLS #17640, DATED 04/20/87 AND RECORDED IN LIBER 5, PAGE 209. "WEST 1/4 CORNER, SECTION 16, T2N, R1W, INGHAM TWP., FOUND 1/2" BAR, LIBER 1, PAGE 195, CORNERS." WITNESSED BY:
 NAIL AND TAG, SOUTH SIDE 30" OAK, E.N.E., 33.70' (GONE)
 NAIL AND TAG, N.W. SIDE 18" ASH, S.E., 38.00' (GONE)
 NAIL AND TAG, EAST SIDE 18" MAPLE, E.N.E., 31.40' (GONE)
 NO DISTANCES TO ADJACENT SECTION CORNERS GIVEN.
- 9) CORNER REFERENCED IN SURVEY BY RON HELSEL, PS #18994, DATED 01/14/93 AND RECORDED IN LIBER 6, PAGE 1191, AS "WEST 1/4 CORNER, SECTION 16, T2N, R1E, LIBER 1, PAGE 195. FOUND 1/2" BAR, 9.6' N. OF C/L HAYHOE RD." WITNESSED BY:
 FD. N & T, NE SIDE OF 16" BEECH, SSE, 30.00' (GONE)
 FD. N & T, S. SIDE OF 40" OAK, ENE, 33.55' (GONE)
 SET N & T, E. SIDE OF 18" CHERRY, S, 48.20' (FOUND)
 SURVEY SHOWS A DISTANCE EAST OF 2634.27' TO F-6. (TYPO-PROBABLY SHOULD READ 2636.27', WHICH WOULD BE DOUBLE THE DISTANCE FROM THE P.O.B OF PARCEL "A", WEST TO E-6).
- 10) CORNER REFERENCED IN FOLLOWING SURVEYS BY MAURICE H. MAHIEU, PS #28414:
 DATED 10/14/97 AND RECORDED IN LIBER 8, PAGE 68;
 DATED 03/10/98 AND RECORDED IN LIBER 8, PAGE 260;
 AS "WEST 1/4 CORNER, SECTION 16 (EAST 1/4 CORNER, SECTION 17), T2N, R1E, INGHAM TWP., FND. 1/2" BAR IN GRAVEL, 12.4' NORTH C/L ROAD." WITNESSED BY:
 N & T #28414, S. SIDE 42" OAK, N 80° E, 33.55' (GONE)
 N & T #28414, NE. SIDE 12" OAK, S 55° E, 70.55' (FOUND)
 N & T #28414, E. SIDE 14" CHERRY, SOUTH, 48.30' (FOUND)
 N & T #28414, N. SIDE 21" CHERRY, S 80° W, 108.90' (GONE)
 N & T #17624, NE. SIDE 14" ASH, S 25° E, 29.95' (GONE)
 SURVEYS SHOW A DISTANCE EAST OF 2636.58' TO F-6, WEST OF 2615.28' TO D-6, AND SOUTH OF 2634.95' TO E-7.
- 11) CORNER REFERENCED IN SURVEY BY MAURICE H. MAHIEU, PS #28414, DATED 02/03/00 AND RECORDED IN LIBER 8, PAGE 684, AS "WEST 1/4 CORNER, SEC. 16, T2N, R1E, INGHAM TWP., 1/2" BAR, 9.6 FEET NORTH OF CENTERLINE HAYHOE ROAD." WITNESSED BY:
 N & T, NE SIDE 10" BEECH, SSE, 30.31' (GONE)
 N & T, NE SIDE 10" MAPLE, SOUTH, 31.39' (GONE)
 N & T, SOUTH SIDE 30" OAK, ENE, 33.67' (GONE)
 SURVEY SHOWS A DISTANCE EAST OF 2636.27' TO F-6 AND SOUTH OF 2634.95' TO E-7.
- 12) NO OTHER REFERENCES FOUND.

SURVEY &
REMONUMENTATION

OCT 13 1993

LIBER 7 PAGE 349
FILED

COMMISSION

LAND CORNER RECORDATION CERTIFICATE
Filing Requirement of Act 74, Mich. P.A. 1970

SEP 28 8 19 AM '93

For corners in

INGHAM

Located in:

Corner Code--#

INGHAM TOWNSHIP

1. Public Land Survey

T2N R 1E

E-7

2. Property Controlling

S T R

In Section

S T R

3. Miscellaneous

S T R

Property in Sec.

S T R

REGISTER OF DEEDS

David R. Lohr

INGHAM COUNTY, MICH.

Register of Deeds Stamp & File Number

4. Lot No. _____, Recorded Plat _____

5. Private Claims _____

I, DAVID R. LOHR, in a field survey on MAY 20, 19 93

do hereby certify that under requirements of P.A. 74, Michigan P.A. of 1970, the corner points mentioned in lines 1 and 2 above were in conformance with regulations and rules therefore as required in the current manual of survey instructions of the United States Department of the Interior, Bureau of Land Management or by a decree of a Court of Law and/or that the corner points mentioned in lines 3, 4 and 5 above were in conformance with the rules of the Michigan Board of Land Surveyors or by a Decree of a Court of Law; established, re-established, monumented, re-monumented, recovered, found as expressed below:

NOTE: Not more than 4 corners, all in the same town and range, may be recorded on this certificate.

A. Description of original monument and accessories and/or subsequent restoration:

E-7

1. POST SET BY JOSEPH WAMPLER, DEPUTY SURVEYOR, 1826. WITNESSED BY TAMARACK 16" NORTH 15° EAST, 18 LINKS; TAMARACK 6" SOUTH 26° EAST, 5 LINKS.

2. NO OTHER REFERENCES FOUND IN COUNTY SURVEYOR'S RECORDS.

CONTINUED ON BACK

B. Description of corner evidence found and/or method applied in restoring or reestablishing corner:

E-7 CORNER SET BY ACCEPTABLE METHOD BY GARY LESTER IN 1971. CORNER HAS BEEN USED BY AREA SURVEYORS SINCE THAT DATE. NO EVIDENCE FOUND TO CONTRADICT LOCATION OF CORNER AS FOUND. WITNESSES VERIFY LOCATION AS THAT DETERMINED IN 1971.

FOUND 1/2" RE-BAR IN MONUMENT BOX IN CENTERLINE OF M-36. 1" BAR AS DESCRIBED BY RONNIE LESTER IN 1986 WAS NOT FOUND, HOWEVER WITNESSES MATCH VERY CLOSE TO 1/2" RE-BAR FOUND IN MON. BOX.

THIS CORNER IS ACCEPTED AS THE BEST AVAILABLE EVIDENCE OF THE POSITION OF THE ORIGINAL CORNER.

C. Description of monument for corner and accessories established to perpetuate locating the position of the corner:

E-7

LEFT 1/2" BAR IN MONUMENT BOX, WITNESSED BY:

SET NAIL AND TAG #30090 NORTH SIDE OF POWER POLE

Az. 220°, 61.00'

FOUND TOP OF ANGLE IRON CORNER POST

Az. 195°, 73.78'

FOUND NAIL AND TAG #18998 IN POWER POLE

Az. 103°, 240.78'

SET NAIL AND TAG #30090 SOUTHEAST SIDE OF 18" TW. WILLOW

Az. 244°, 161.32'

SET NAIL AND TAG #30090 EAST SIDE OF 24" WILLOW

Az. 183°, 113.00'

Signed by

David R. Lohr


Date AUG. 24, 1993.

Surveyor's Michigan License No.

30090

P.A. 345 INGHAM COUNTY

PEER APPROVED 9/1/93 *EL*



PART A CONTINUED

E-7

3. CORNER RE-SET BY GARY LESTER, SEPTEMBER 22, 1971, LIBER 1, PAGE 191, RE-SET 1/2" IRON IN CENTERLINE OF DANSVILLE ROAD ON FENCE TO NORTH. "LOCATION SUPPORTED BY FIELD MEASUREMENT NORTH, EAST AND WEST IN CLOSE ACCORD WITH GLO MEASURE." WITNESSED BY:
T-BAR AND CAP NORTH 83.02'
NAIL AND TAG NORTH SIDE OF POWER POLE, SOUTHWEST 59.59'
TOP ANGLE IRON POST, SSW 73.71'
4. CORNER REFERENCED IN SURVEY BY A. WILLIAMS LS #21275 ON AUGUST 18, 1977, RECORDED IN LIBER 3, PAGE 143. NO MENTION OF MONUMENT OR WITNESSES
5. NOTHING FOUND IN INGHAM COUNTY REMON FILE OF 1978 EXCEPT ACT 74, LIBER 1, PAGE 191
6. CORNER REFERENCED IN FOLLOWING SURVEYS BY A. WILLIAMS, LS #21275, WITH NO MENTION OF MONUMENT OR WITNESSES.
APRIL 4, 1978, LIBER 3, PAGE 298.
NOVEMBER 22, 1978, LIBER 3, PAGE 715.
7. CORNER REFERENCED IN SURVEY BY RONNIE LESTER, LS #18998 ON AUGUST 27, 1986 RECORDED IN LIBER 5, PAGE 29. "BAR IN MONUMENT BOX." WITNESSED BY:
T-BAR AND CAP, NORTH 82.6'
TOP OF IRON ANGLE POST IN CONCRETE, S.S.W., 73.70'
MDSH TAG IN POWER POLE, SW, 60.9'
8. CORNER REFERENCED IN SURVEY BY RONNIE LESTER ON JULY 7, 1992 AS RECORDED IN LIBER 6, PAGE 1009 AND LIBER 6, PAGE 1011 AS "1" BAR IN MONUMENT BOX". WITNESSED BY:
TOP OF ANGLE IRON IN CONCRETE, 197° Az. 73.7'
MDSH NAIL AND TAG IN NORTHWEST SIDE OF UTILITY POLE, 223° Az. 61.0'
SET NAIL AND TAG IN NORTH SIDE OF UTILITY POLE, 107° Az. 240.7'
CENTERLINE OF TRAFFIC SIGN POST, 113° Az. 79.1'
9. CORNER REFERENCED IN SURVEY BY MAURICE H. MAHIEU, LS #28414, ON OCTOBER 7, 1992 AS RECORDED IN LIBER 6, PAGE 1063. "FOUND 1/2" IRON IN MONUMENT BOX". WITNESSED BY:
NAIL AND TAG NORTHWEST SIDE OF UTILITY POLE, SOUTH 30° WEST, 61.00'
NORTH EDGE SIGN POST SOUTH 75° EAST, 79.28'
SOUTH EDGE SIGN POST NORTH 75° EAST, 78.30'
NORTH EDGE REFLECTOR POST, SOUTH 80° WEST, 82.62'
10. CORNER REFERENCED TO IN UNRECORDED SURVEY #93-4212, DATED JANUARY 14, 1993. "FOUND 1/2" BAR IN MONUMENT BOX IN THE CENTERLINE OF DANSVILLE ROAD". WITNESSED BY:
SURVEY BY RON HELSEL, P.S. #18994.
FOUND T-BAR AND CAP, NORTH, 83.02'
FOUND NAIL AND TAG NORTH SIDE OF POWER POLE, SOUTHWEST, 59.59'
FOUND TOP OF ANGLE IRON IN CONCRETE CORNER POST, SSW, 73.71'
SOUTH EDGE "NO PARKING ZONE" SIGN, NORTH 50° EAST, 78.40'
11. PRIVATE SURVEYORS RECORDS REVEAL NO ADDITIONAL DATA.