

# LAND CORNER RECORDATION CERTIFICATE

FILING REQUIREMENT OF ACT 74, MICH. P.A. 1970

FILED 4 PG 96

FOR CORNERS OF: LOCATED IN: CORNER CODE NUMBER

1. PUBLIC LAND SURVEY 18 T. 2N S. R. 1E W. C-6, A-5

FILED

2. PROPERTY CONTROLLING IN SECTION T. S. R. W.

3. MISCELLANEOUS PROPERTY IN SECTION T. S. R. W.

4. LOT NO. RECORDED PLAT

5. PRIVATE CLAIMS

SEP 23 11 26 AM '77

REGISTER OF DEEDS

*Paula Johnson*

INGHAM COUNTY, MICH.

REGISTER OF DEEDS STAMP AND FILING NUMBER

I, George M. Young, do hereby certify that under requirements of P.A. 74, Michigan P.A. of 1970, the corner points mentioned in lines 1 and 2 above were, in a field survey on 4/27, 1977, established, re-established, monumented, re-monumented, recovered or restored as expressed below and in conformance with regulations and rules therefore as required in the current manual of survey instructions of the United States Department of the Interior, Bureau of Land Management or by a decree of a court of law. Furthermore, that the corner points mentioned in lines 3, 4 and 5 above were, in a field survey on 4/27, 1977, found, recovered, restored, established or re-established as expressed below and in conformance with the rules of the Michigan State Board of Registration for Land Surveyors or, by a Decree of a Court of law:

A. Description of original monument and accessories and/or subsequent restoration:

C-6 Nail & Tag in E side P.P. NNW 261.27'  
Nail & Tag in N side P.P. SW 36.83'  
Nail & Tag in top of 6" Fence Post W 29.20'  
1/2" Bar on section line road on old fence line E.

A-5 Original monument & accessories obliterated.

B. Description of corner evidence found and/or method applied in restoring or re-establishing corner:


C-6 Found 1/2" Bar from above reference accessories

A-5 Set 1/2" re-rod with cap @ fence line intersection. (Anchor post obliterated)

C. Description of monument for corner and accessories established to perpetuate locating the position of the corner:

C-6 Nail & Tag in P.P. S 45° W 36.86'  
#16 Nail in Anchor post S 20° W 84.88'  
Nail & Tag in top of fence post E 29.46'  
Found 1/2" rod flush with asphalt.

A-5 #16 Nail in 20" Oak N 01° E 5.84'  
#16 Nail in 18" Oak N 45° E 8.56'  
Set 1/2" Re-rod with cap.



SIGNED BY *George M. Young* DATE September 20, 1977

SURVEYOR'S MICHIGAN REGISTRATION NO. 17640

(SEAL)

FOR STATE AND UNITED STATES AGENCIES:

SIGNED BY \_\_\_\_\_ DATE \_\_\_\_\_

CHIEF OF SURVEY PARTY

APPROVED AND SIGNED BY \_\_\_\_\_ DATE \_\_\_\_\_

MICHIGAN REGISTERED LAND SURVEYOR

(SEAL)

SURVEYOR'S MICHIGAN REGISTRATION NO. \_\_\_\_\_

FORM APPROVED BY MICHIGAN STATE BOARD OF REGISTRATION JAN. 26, 1971  
REVISED MAY 14, 1973

INGHAM COUNTY - INGHAM TWP.  
**LAND CORNER RECORDATION CERTIFICATE**  
FILING REQUIREMENT OF ACT 74, MICH. P.A.1970

LIBER 6 PG 56

FILED

MAY 7 1 21 PM '80

REGISTER OF DEEDS

*Paula Johnson*  
INGHAM COUNTY, MICH.

REGISTER OF DEEDS STAMP AND  
FILING NUMBER

FOR CORNERS OF:-	LOCATED IN:-	CORNER CODE NUMBER
1. PUBLIC LAND SURVEY	T. 2 N. S. R. 1 E. W.	A-6
2. PROPERTY CONTROLLING IN SECTION	T. N. S. R. E. W.	
3. MISCELLANEOUS PROPERTY IN SECTION	T. N. S. R. E. W.	
4. LOT NO. _____, RECORDED PLAT _____		
5. PRIVATE CLAIMS _____		

I, Ronnie M. Lester, do hereby certify that under requirements of P.A. 74, Michigan P.A. of 1970, the corner points mentioned in lines 1 and 2 above were, in a field survey on April 11, 1980, established, re-established, monumented, re-monumented, recovered or restored as expressed below and in conformance with regulations and rules therefore as required in the current manual of survey instructions of the United States Department of the Interior, Bureau of Land Management or by a decree of a court of law. Furthermore, that the corner points mentioned in lines 3, 4 and 5 above were, in a field survey on \_\_\_\_\_, 19\_\_\_\_, found, recovered, restored, established or re-established as expressed below and in conformance with the rules of the Michigan State Board of Registration for Land Surveyors or, by a Decree of a Court of law:

A. Description of original monument and accessories and/or subsequent restoration:

A-6

No post set in original government survey.  
No subsequent record of corner was discovered.

B. Description of corner evidence found and/or method applied in restoring or re-establishing corner:

A-6

Corner determined to be lost. Set corner midway between A-5 and A-7 on line between M-6 and M-5 Vevay or on standard line. Measured North to A-5, 2618.36'; North to M-5, 1492.69'. Measured South to A-7, 2618.36'; South to M-6, 1151.84'. Corner falls 4.2' East of North-South fence. No East fence apparent.  
Research conducted by Ingham County Survey and Remonumentation Project staff.

C. Description of monument for corner and accessories established to perpetuate locating the position of the corner:

A-6

W $\frac{1}{4}$  Corner, Section 18, T2N-R1E  
Set  $\frac{1}{2}$ " bar and cap #18998 + 4.2' east of fence line north and south:  
Nail & tag, #18998, west 10" Ash, NNE, 25.49'  
Nail & tag, #18998, north side 10" Maple, East, 22.02'  
Nail & tag, #18998, east side 10" multi-stem Maple, South, 47.15'  
Nail & tag, #18998, east side 24" Maple, SW, 3.30'

SIGNED BY

*Ronnie M. Lester*

SURVEYOR'S MICHIGAN REGISTRATION NO.

18998

~~FOR THE UNITED STATES OF AMERICA~~

SIGNED BY

APPROVED AND SIGNED BY



CHIEF OF SURVEY PARTY

*[Signature]*

Director, Ingham County Survey  
and Remonumentation Project

SURVEYOR'S MICHIGAN REGISTRATION NO.

17624



(SEAL)

1805

# LAND CORNER RECORDATION CERTIFICATE

FILING REQUIREMENT OF ACT 74, MICH. P.A. 1970

LIBER 4 PG 20

FOR CORNERS OF— LOCATED IN— CORNER CODE NUMBER

1. PUBLIC LAND SURVEY T 2N N. S. R. 1E E. W. C-5
2. PROPERTY CONTROLLING IN SECTION T N. S. R. E. W.
3. MISCELLANEOUS PROPERTY IN SECTION T N. S. R. E. W.
4. LOT NO. RECORDED PLAT
5. PRIVATE CLAIMS

FILED

MAR 28 4 22 PM '77

REGISTER OF DEEDS

*Paula Johnson*  
INGHAM COUNTY, MICH.

REGISTER OF DEEDS STAMP AND  
FILING NUMBER

I, Richard W. Steadman, do hereby certify that under requirements of P.A. 74, Michigan P.A. of 1970, the corner points mentioned in lines 1 and 2 above were, in a field survey on May 24, 1976, established, re-established, monumented, re-monumented, recovered or restored as expressed below and in conformance with regulations and rules therefore as required in the current manual of survey instructions of the United States Department of the Interior, Bureau of Land Management or by a decree of a court of law. Furthermore, that the corner points mentioned in lines 3, 4 and 5 above were, in a field survey on       , 19      , found, recovered, restored, established or re-established as expressed below and in conformance with the rules of the Michigan State Board of Registration for Land Surveyors or, by a Decree of a Court of law:

A. Description of original monument and accessories and or subsequent restoration:

Original monument: wood post set by Joseph Wanpler, U. S. Deputy Surveyor in 1826.  
Bearing trees: 14" B. Oak S.E., 20 lks. and 13" Beech S37°W 19 lks.

I find no further information of record pertaining to this corner; other than surveys dated January 19, 1839 and January 4, 1855 recorded in Volume 1 on Page 138, and Volume 2 on page 237, Ingham County Surveyors Records, giving only the original bearing trees.

B. Description of corner evidence found and or method applied in restoring or re-establishing corner:

Dug hole in the intersection of Meridian and Brown Roads, and opposite a fence West and about 2 ft. deep, found part of 4" clay pipe with a wood stake inside and a collar of stones and pieces of iron around it.

C. Description of monument for corner and accessories established to perpetuate locating the position of the corner:

Raised location of wood stake to surface with  $\frac{1}{2}$ " iron pipe in monument box.

Witnesses: Power pole	N89°W	26.50 ft.
C/L N. end of metal culvert pipe	N35°W	38.05 ft.
Wood anchor post	N47°E	46.44 ft.

SIGNED BY Richard W. Steadman DATE March 15, 1977

SURVEYOR'S MICHIGAN REGISTRATION NO. 11370

FOR STATE AND UNITED STATES AGENCIES:

SIGNED BY \_\_\_\_\_ DATE \_\_\_\_\_

CHIEF OF SURVEY PARTY

APPROVED AND SIGNED BY \_\_\_\_\_ DATE \_\_\_\_\_

MICHIGAN REGISTERED LAND SURVEYOR



SURVEYOR'S MICHIGAN REGISTRATION NO. \_\_\_\_\_

FORM APPROVED BY MICHIGAN STATE BOARD OF REGISTRATION, JAN. 20, 1971  
REVISED MAY 14, 1975