

# LAND CORNER RECORDATION CERTIFICATE

FILING REQUIREMENT OF ACT 74, MICH. P.A.1970

FOR CORNERS OF--	LOCATED IN--	CORNER CODE NUMBER
1. PUBLIC LAND SURVEY	19 T. 2 N. S., R. 2 E. W.	A - 7
2. PROPERTY CONTROLLING IN SECTION	T. S., R. W.	
3. MISCELLANEOUS PROPERTY IN SECTION	T. S., R. W.	
4. LOT NO. _____, RECORDED PLAT _____		
5. PRIVATE CLAIMS _____		

LIBER 4 PG 91

FILED

SEP 23 11 25 AM '77

REGISTER OF DEEDS

*Paula Johnson*

INCHAM COUNTY, MICH.

REGISTER OF DEEDS STAMP AND FILING NUMBER

I, George M. Young, do hereby certify that under requirements of P.A. 74, Michigan P.A. of 1970, the corner points mentioned in lines 1 and 2 above were, in a field survey on 6/14, 1977, established, re-established, monumented, re-monumented, recovered or restored as expressed below and in conformance with regulations and rules therefore as required in the current manual of survey instructions of the United States Department of the Interior, Bureau of Land Management or by a decree of a court of law. Furthermore, that the corner points mentioned in lines 3, 4 and 5 above were, in a field survey on 6/14, 1977, found, recovered, restored, established or re-established as expressed below and in conformance with the rules of the Michigan State Board of Registration for Land Surveyors or, by a Decree of a Court of law:

A. Description of original monument and accessories and/or subsequent restoration:

A - 7 Unknown


B. Description of corner evidence found and/or method applied in restoring or re-establishing corner:

A - 7 Found 1/2" Rod flush with Asphalt

C. Description of monument for corner and accessories established to perpetuate locating the position of the corner:

A - 7  
 #16 nail & Cap in Telephone Pole N 80° E 31.15  
 #16 nail & Cap in Power Pole S 45° E 130.90  
 #16 nail & Tag in Power Pole S 10° W 130.93

Found 1/2" Rod flush with Asphalt



SIGNED BY George M. Young DATE September 20, 1977

SURVEYOR'S MICHIGAN REGISTRATION NO. 17640

(SEAL)

FOR STATE AND UNITED STATES AGENCIES:

SIGNED BY \_\_\_\_\_ DATE \_\_\_\_\_

CHIEF OF SURVEY PARTY

APPROVED AND SIGNED BY \_\_\_\_\_ DATE \_\_\_\_\_

MICHIGAN REGISTERED LAND SURVEYOR

(SEAL)

SURVEYOR'S MICHIGAN REGISTRATION NO. \_\_\_\_\_

1093

FORM APPROVED BY MICHIGAN STATE BOARD OF REGISTRATION JAN. 28, 1971  
 REVISED MAY 14, 1975

MAY PLACE SKETCH ON BACK OR ATTACHED SHEET

LAND CORNER RECORDATION CERTIFICATE  
Filing Requirement of Act 74, Mich. P.A. 1970

LIBER 8 PAGE 213

FILED

For corners in

INGHAM

(County)

Located In:

Corner Code #

White Oak Township

1. Public Land Survey

T 2N R 2E

A-7

2. Property Controlling  
in Section

S

T

R

3. Miscellaneous  
Property in Sec.

S

T

R

Register of Deeds Stamp & File Number

SEP 14 3 44 AM '94

4. Lot No. \_\_\_\_\_, Recorded Plat \_\_\_\_\_  
5. Private Claims \_\_\_\_\_

I, R. W. Steadman, in a field survey on June 3, 19 94,  
do hereby certify that under requirements of P.A. 74, Michigan P.A. of 1970, the corner points mentioned  
in lines 1 and 2 above were in conformance with regulations and rules therefore as required in the  
current manual of survey instructions of the United States Department of the Interior, Bureau of Land  
Management or by a decree of a Court of Law and/or that the corner points mentioned in lines 3, 4 and 5  
above were in conformance with the rules of the Michigan Board of Land Surveyors or by a Decree of a  
Court of Law, established, re-established, monumented, re-monumented, recovered, found as  
expressed below:

NOTE: Not more than 4 corners, all in the same town and range, may be recorded  
on this certificate.

A. Description of original monument and accessories and/or subsequent restoration:

- 1). 1825: Wood post set by Joseph Wampler, U. S. Deputy Surveyor, 80 lks. North  
of corner for T2N, R1E; bearing trees: 48" Oak S51°E 46 lks. and 12" Beech  
N66°E 24 lks.
- 2). 12-28-1839: Volume 1, Page 152, County Surveyor Anson Jackson used this  
corner, noting the original bearing trees as witnesses, but does not des-  
cribe the monument. Marginal note: "K (A-7) of the above plat was

(Continued on back)

B. Description of corner evidence found and/or method applied in restoring or reestablishing corner:

Found 1/2" iron rod in monument box in State Hwy. M-36/Dansville Road. Removed  
existing rod and replaced it with standard Ingham County Remonumentation 3/4"  
iron rod and cap.

C. Description of monument for corner and accessories established to perpetuate locating the position of the corner:

Set 3/4" smooth iron rod and cap stamped "P.A. 345, PS 11370" in monument box  
and took the following witnesses (bearings are magnetic):

Found nail and tag 17640 in N. side Telephone Pole N80°E 31.15 feet  
Found nail and tag 17640 in N. side Power Pole S56°E 130.82 feet  
Found nail and tag 17640 in N. side Power Pole S16°W 130.93 feet

(Continued on back)

Signed by

*Richard W. Steadman*

Date July 12, 1994

Surveyor's Michigan License No.

11370

2653

P.A. 345 INGHAM COUNTY

PEER APPROVED 7/13/94 RL

FORM APPROVED BY MICHIGAN STATE BOARD OF LAND SURVEYORS, JAN. 28, 1971  
REVISED MAY 14, 1975  
REVISED JAN. 1982

	A	B	C	D	E	F	G	H	I	J	K	L	M
2	6	5	4	3	2	1							
3													
4	7	8	9	10	11	12							
5													
6	18	17	16	15	14	13							
7													
8	19	20	21	22	23	24							
9													
10	30	29	28	27	26	25							
11													
12	31	32	33	34	35	36							
13													



LAND CORNER RECORDATION CERTIFICATE  
FILING REQUIREMENT OF ACT 74, MICH. P.A. 1970

LIBER 4 PG 11

FILED

MAR 18 4 09 PM '77

REGISTER OF DEEDS

*Paula Johnson*  
INGHAM COUNTY, MICH.

REGISTER OF DEEDS STAMP AND  
FILING NUMBER

FOR CORNERS OF: LOCATED IN: CORNER CODE NUMBER

1. PUBLIC LAND SURVEY 30 T. 2 N. R. 2 W. A-9

2. PROPERTY CONTROLLING IN SECTION T. N. S. R. E. W.

3. MISCELLANEOUS PROPERTY IN SECTION T. N. S. R. E. W.

4. LOT NO. , RECORDED PLAT

5. PRIVATE CLAIMS

I, Ronnie M. Lester, do hereby certify that under requirements of P.A. 74, Michigan P.A. of 1970, the corner points mentioned in lines 1 and 2 above were, in a field survey on November 24, 1976, established, re-established, monumented, re-monumented, recovered or restored as expressed below and in conformance with regulations and rules therefore as required in the current manual of survey instructions of the United States Department of the Interior, Bureau of Land Management or by a decree of a court of law. Furthermore, that the corner points mentioned in lines 3, 4 and 5 above were, in a field survey on 19, found, recovered, restored, established or re-established as expressed below and in conformance with the rules of the Michigan State Board of Registration for Land Surveyors or, by a Decree of a Court of law:

A. Description of original monument and accessories and/or subsequent restoration:  
Original monument and accessories lost.

B. Description of corner evidence found and/or method applied in restoring or re-establishing corner:  
Set 1/2" Bar & Cap on Township line GLO falling South (21.78') of NE Corner of the NE Corner of Section 25.

C. Description of monument for corner and accessories established to perpetuate locating the position of the corner:  
NW Corner Section 30, T2N, R2E, 1/2" Bar & Cap.  
Nail & tag in NE side 6" cherry, SSE, 10.67'  
Nail & tag in West side 24" Walnut, NNW, 31.69'  
1/2" Bar & Cap at NE Corner Section 25, T2N, R1E, North, 21.78'

SIGNED BY Ronnie M. Lester DATE Dec 21, 1976

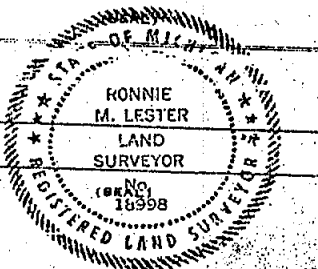
SURVEYOR'S MICHIGAN REGISTRATION NO. 18998

FOR STATE AND UNITED STATES AGENCIES:

SIGNED BY \_\_\_\_\_ DATE \_\_\_\_\_  
CHIEF OF SURVEY PARTY

APPROVED AND SIGNED BY \_\_\_\_\_ DATE \_\_\_\_\_  
MICHIGAN REGISTERED LAND SURVEYOR

SURVEYOR'S MICHIGAN REGISTRATION NO. \_\_\_\_\_



1021

FORM APPROVED BY MICHIGAN STATE BOARD OF REGISTRATION, JAN. 20, 1971  
REVISED MAY 14, 1975

MAY PLACE SKETCH ON BACK OR ATTACHED SHEET

LAND CORNER RECORDATION CERTIFICATE  
Filing Requirement of Act 74, Mich. P.A. 1970

Liber 9 Page 453

For corners in

Ingham  
(County)

Located In:

Corner Code #

FILED

990026270  
05/27/1999 08:30:48  
REGISTER OF DEEDS  
Paula Johnson  
INGHAM COUNTY, MI

1. Public Land Survey

T 2N R 1E 1-7  
T    R        
T    R        
T    R        
S    T    R        
S    T    R        
S    T    R        
S    T    R      

2. Property Controlling  
in Section

3. Miscellaneous  
Property in Sec.

4. Lot No.       , Recorded Plat       

5. Private Claims       

I, James E. Stephens, in a field survey on May 20, 19 99 do hereby state that under requirements of P.A. 74, Michigan P.A. of 1970, the corner points mentioned in lines 1 and 2 above were in conformance with regulations and rules therefore as required in the current manual of survey instructions of the United States Department of the Interior, Bureau of Land Management or by a decree of a Court of Law and /or that the corner points mentioned in lines 3, 4 and 5 above were in conformance with the rules of the Michigan Board of Land Surveyors or by a Decree of a Court of Law; established, re-established, monumented, recovered, found as expressed below:

NOTE: Not more than 2 corners, all in the same town and range, may be recorded on this certificate.

Ingham Township

	A	B	C	D	E	F	G	H	I	J	K	L	M
1													
2	6		3		4		3		2		1		
3													
4	7		8		9		10		11		12		
5													
6	18		17		16		15		14		13		
7													
8	19		20		21		22		23		24		
9													
10	30		29		28		27		26		25		
11													
12	31		32		33		34		35		36		
13													

A. Description of original monument and accessories and/or subsequent restoration:  
Original monument and accessories were not found.

B. Description of corner evidence found and/or method applied in restoring or reestablishing corner:  
Found 1/2" diameter steel rod in the centerline of Highway M-36 as indicated in L.C.R.C. recorded in Liber 2, page 405

C. Description of monument for corner and accessories established to perpetuate locating the position of the corner:  
1/2" diameter steel rod witnessed by:  
Survey tag #25832 in top of guard rail post N30°E 32.22'  
Survey tag #25832 in top of guard rail post S35°W 35.70'  
Survey tag #25832 in top of guard rail post S35°E 35.37'  
Survey tag #16053 in top of guard rail post N30°W 36.30'



Signed by

Surveyor's Michigan License No.

16053

Date

May 25, 1999

LAND CORNER RECORDATION CERTIFICATE  
Filing Requirement of Act 74, Mich. P.A. 1970

Liber 9 Page 454

For corners in

Ingham  
(County)

Located in:

Corner Code #

1. Public Land Survey

T 2N R 1E M-7  
T R  
T R  
T R  
S T R  
S T R  
S T R  
S T R

2. Property Controlling  
in Section

3. Miscellaneous  
Property in Sec.

4. Lot No. \_\_\_\_\_, Recorded Plat \_\_\_\_\_  
5. Private Claims \_\_\_\_\_

I, James E. Stephens, in a field survey on May 20, 19 99 do hereby state that under requirements of P.A. 74, Michigan P.A. of 1970, the corner points mentioned in lines 1 and 2 above were in conformance with regulations and rules therefore as required in the current manual of survey instructions of the United States Department of the Interior, Bureau of Land Management or by a decree of a Court of Law and/or that the corner points mentioned in lines 3, 4 and 5 above were in conformance with the rules of the Michigan Board of Land Surveyors or by a Decree of a Court of Law; established, re-established, monumented, recovered, found as expressed below:

NOTE: Not more than 2 corners, all in the same town and range, may be recorded on this certificate.

A. Description of original monument and accessories and/or subsequent restoration:  
Original monument and accessories were not found.

B. Description of corner evidence found and/or method applied in restoring or reestablishing corner:  
Found 1/2" diameter steel rod 3" below asphalt road surface in South edge of M-36 pavement and on the centerline of Meech Road as indicated in L.C.R.C. recorded in Liber 2, page 405.

C. Description of monument for corner and accessories established to perpetuate locating the position of the corner:

1/2" diameter steel rod witnessed by:  
Survey tag # 25832 in NW side of utility pole N40°E 66.14'  
Survey tag # 25832 in South side of utility pole S70°E 111.62'  
Survey tag # 25832 in East side corner fence post S45°W 49.60'  
3/4" diameter steel rod in monument box North 52.80'

FILED

990026271  
05/27/1999 08:30:51  
REGISTER OF DEEDS  
Paula Johnson  
INGHAM COUNTY, MI

Register of Deeds Stamp & File Number

Ingham Township

	A	B	C	D	E	F	G	H	I	J	K	L	M
1													
2	6		5		4		3		2		1		
3													
4	7		8		9		10		11		12		
5													
6	18		17		16		15		14		13		
7													
8	19		20		21		22		23		24		
9													
10	30		29		28		27		26		25		
11													
12	31		32		33		34		35		36		
13													



Signed by

*James E. Stephens*

Date May 25, 1999

Surveyor's Michigan License No. 16053

# LAND CORNER RECORDATION CERTIFICATE

FILING REQUIREMENT OF ACT 74, MICH. P.A. 1970

LIBER 2 16 405  
FILED

FOR CORNERS OF--	LOCATED IN--	CORNER CODE NUMBER
1. PUBLIC LAND SURVEY <u>24</u> Sec. <u>2</u> T. <u>2</u> N. R. <u>1</u> E.		K-7, L-7, M-7
2. PROPERTY CONTROLLING IN SECTION _____ T. _____ N. S. R. _____ E. W.		
3. MISCELLANEOUS PROPERTY IN SECTION _____ T. _____ N. S. R. _____ E. W.		
4. LOT NO. _____, RECORDED PLAT _____		
5. PRIVATE CLAIMS _____		

MAY 11 9 46 AM '73  
REGISTER OF DEEDS  
*Ernest M. Lewis*  
INGHAM COUNTY, MICH.

REGISTER OF DEEDS STAMP AND FILING NUMBER

I, Ronnie M. Lester do hereby certify that under requirements of P.A. 74, Michigan P.A. of 1970, the corner points mentioned in lines 1 and 2 above (identified with circles on index code diagram—over) were, in a field survey on March 8 1972, established, re-established, monumented, re-monumented, recovered or restored as expressed below and in conformance with regulations and rules therefore as required in the current manual of survey instructions of the United States Department of the Interior, Bureau of Land Management or by a decree of a court of law. Furthermore, that the corner points mentioned in lines 3, 4 and 5 above were, in a field survey on \_\_\_\_\_ 19\_\_\_\_, found, recovered, restored, established or re-established as expressed below and in conformance with the rules of the Michigan State Board of Registration for Land Surveyors or, by a Decree of a Court of law:

A. Description of original monument and accessories and/ or subsequent restoration:

- K-7 Original monument and accessories obliterated
- L-7 Original monument and accessories obliterated
- M-7 Original monument and accessories obliterated


B. Description of corner evidence found and/or method applied in restoring or re-establishing corner:

- K-7 Found 3/4 " bar in centerline of M-36 on old fence line South.
- L-7 Set 1/2" bar in centerline of M-36 midway between NW corner and NE corner of Section but not on line.
- M-7 Set 1/2" bar 52.8' South of found NW corner of Section 19, T2N, R2E (52.8' Original Government falling).

C. Description of monument for corner and accessories established to perpetuate locating the position of the corner:

- K-7 Nail & Tag in SE side 20" Ash, SW, 56.72'  
Nail & Tag in West side 6" Ash, SSE, 39.46'  
Nail & Tag in South side 36" Hickory, ENE, 88.48'
- L-7 Northwesterly corner concrete Headwall, NW, 29.27'  
Top of 5" metal post filled with concrete, SW, 56.49'  
Top of 5" metal post filled with concrete, SE, 52.38'
- M-7 1/2" bar (NW corner Section 19, T2N, R2E) North, 52.80'  
Nail & Tag South side 15" Chestnut, NE, 149.37'  
Nail & Tag South side fence post, NW, 75.65'  
Nail & Tag West side 15" Apple, NE 183.59'

SIGNED BY Ronnie M. Lester DATE May 11 1973  
SURVEYOR'S MICHIGAN REGISTRATION NO. 18998



FOR STATE AND UNITED STATES AGENCIES:

SIGNED BY \_\_\_\_\_ DATE \_\_\_\_\_  
CHIEF OF SURVEY PARTY  
APPROVED AND SIGNED BY \_\_\_\_\_ DATE \_\_\_\_\_  
MICHIGAN REGISTERED LAND SURVEYOR (SEAL)

SURVEYOR'S MICHIGAN REGISTRATION NO. \_\_\_\_\_

Form No. ML M735  
DOUBLEDAY BROS. & CO., KALAMAZOO, MICH.

FORM APPROVED BY MICHIGAN STATE BOARD OF REGISTRATION, JAN. 28, 1971  
DISTRIBUTED BY MICHIGAN SOCIETY OF REGISTERED LAND SURVEYORS.

**LAND CORNER RECORDATION CERTIFICATE**  
**Filing Requirement of Act 74, Mich. P.A. 1970**

FILED

For corners in

INGHAM

(County)

White Oak Township

Located In:

Corner Code #

OCT 3 1 15 PM '94

REGISTER OF DEEDS

INGHAM COUNTY, MICH.

Register of Deeds Stamp &amp; File Number

1. Public Land Survey

T 2N R 2E

A-8

T R

T R

T R

2. Property Controlling  
in Section

S T R

S T R

3. Miscellaneous  
Property in Sec.

S T R

S T R

4. Lot No. , Recorded Plat

5. Private Claims

	A	B	C	D	E	F	G	H	I	J	K	L	M
2	6	5	4	3	2	1							
3													
4	7	8	9	10	11	12							
5													
6	18	17	16	15	14	13							
7													
8	19	20	21	22	23	24							
9													
10	30	29	28	27	26	25							
11													
12	31	32	33	34	35	36							
13													

I, R. W. Steadman, in a field survey on July 19, 1994

do hereby certify that under requirements of P.A. 74, Michigan P.A. of 1970, the corner points mentioned in lines 1 and 2 above were in conformance with regulations and rules therefore as required in the current manual of survey instructions of the United States Department of the Interior, Bureau of Land Management or by a decree of a Court of Law and/or that the corner points mentioned in lines 3, 4 and 5 above were in conformance with the rules of the Michigan Board of Land Surveyors or by a Decree of a Court of Law; established, re-established, monumented, re-monumented, recovered, found as expressed below:

**NOTE: Not more than 4 corners, all in the same town and range, may be recorded on this certificate.**

A. Description of original monument and accessories and/or subsequent restoration:

1-12-1855: Volume 2, Page 242, County Surveyor Anson Jackson appears to have established this closing quarter corner, stating "no bearings", and giving no monument description. Establishment of closing quarter corners was not included in the procedure for the United States Survey of the Public Lands. I find no other reference to this corner in available records.

B. Description of corner evidence found and/or method applied in restoring or reestablishing corner:

Found no monumentation at corner location. Set standard Ingham County Remonumentation 3/4" iron rod and cap on township line between standard corners M-7 (1/2" iron rod rec. in L2-P405) and M-8 (pointed stone rec. in L4-P75) for T2N, R1E, and on line with old fence running East.



C. Description of monument for corner and accessories established to perpetuate locating the position of the corner:

Set 3/4" smooth iron rod and cap stamped "P. A. 345, PS 11370" and took the following witnesses (bearings are magnetic):

Set nail and tag 11370 in N. side 5" Ash N74°E 5.92 feet  
 Set nail and tag 11370 in SW side 8" quad. Hickory S55°E 10.61 feet  
 Set nail and tag 11370 in E. side Anchor Post S21°W 20.31 feet  
 Set nail and tag 11370 in S. side Fence Post N70°W 155.45 feet  
 Found pointed stone (M-8, T2N, R1E) S03°W 18.58 feet

Signed by

Richard W. Steadman

Date September 9, 1994

Surveyor's Michigan License No.

11370

2664

P.A. 345 INGHAM COUNTY  
 PEER APPROVED 9/14/94

FORM APPROVED BY MICHIGAN STATE BOARD OF LAND SURVEYORS, JAN. 28, 1971  
 REVISED MAY 14, 1975  
 REVISED JAN., 1983

## LAND CORNER RECORDATION CERTIFICATE

FILING REQUIREMENT OF ACT 74, MICH. P.A.1970

LIBER 3 PL 287

FILED

FOR CORNERS OF-- LOCATED IN-- CORNER CODE NUMBER

1. PUBLIC LAND SURVEY 24 Sec. 24 T. 2 N. R. 1 E. K-8

2. PROPERTY CONTROLLING IN SECTION T. N. R. E. W.

3. MISCELLANEOUS PROPERTY IN SECTION T. N. R. E. W.

4. LOT NO. RECORDED PLAT

5. PRIVATE CLAIMS

Nov 21 10 00 AM '74

REGISTER OF DEEDS

*Ernest M. Lewis*  
INGHAM COUNTY, MICH.

REGISTER OF DEEDS STAMP AND FILING NUMBER

I, Maynard R. Dyer do hereby certify that under requirements of P.A. 74, Michigan P.A. of 1970 the corner points mentioned in lines 1 and 2 above (identified with circles on index code diagram - over) were in a field survey on Sept. 5, 1974, established, re-established, monumented, re-monumented, recovered or restored as expressed below and in conformance with regulations and rules therefore as required in the current manual of survey instructions of the United States Department of the Interior, Bureau of Land Management or by a decree of a court of law. Furthermore, that the corner points mentioned in lines 3, 4 and 5 above were in a field survey on 1974, found, recovered, restored, established or re-established as expressed below and in conformance with the rules of the Michigan State Board of Registration for Land Surveyors or, by a Decree of a Court of law:

A. Description of original monument and accessories and/or subsequent restoration:

K-8, W 1/4 Corner, T2N, R1W  
Original monument and accessories obliterated.  
Corner called for and witnesses by A.P. Drake, County Surveyor, in Book #1,  
Page 139 of Ingham County Records.

B. Description of corner evidence found and/or method applied in restoring or re-establishing corner:

K-8, No witness trees remaining from A.P. Drake survey. Set 1/2" bar at fence intersection North and East & tree row West. Measurement North in close accord with G.L.O. Notes. Records of Eight area surveyors revealed no additional or conflicting evidence.

C. Description of monument for corner and accessories established to perpetuate locating the position of the corner:

K-8, 1/2" bar at intersection of fences North & East.  
Nail & tag in West side 8" ash, NNW, 44.70'  
Nail & tag in West side 24" poplar, NNW, 69.11'  
Nail & tag in South side 18" oak, West, 27.54'

SIGNED BY

*Maynard R. Dyer*

DATE

SURVEYOR'S MICHIGAN REGISTRATION NO.

21555

FOR STATE AND UNITED STATES AGENCIES:

SIGNED BY

CHIEF OF SURVEY PARTY

DATE

APPROVED AND SIGNED BY

MICHIGAN REGISTERED LAND SURVEYOR

DATE

(SEAL)

SURVEYOR'S MICHIGAN REGISTRATION NO.

Form No. MLM735  
DOUBLEDAY BROS. & CO., KALAMAZOO, MICH.

FORM APPROVED BY MICHIGAN STATE BOARD OF REGISTRATION, JAN. 28, 1971  
DISTRIBUTED BY MICHIGAN SOCIETY OF REGISTERED LAND SURVEYORS



# Ingham County LAND CORNER RECORDATION CERTIFICATE

FILING REQUIREMENT OF ACT 74. MICH. P.A. 1970

LIBER

4 PG 75

FOR CORNERS OF-- LOCATED IN-- CORNER CODE NUMBER

1. PUBLIC LAND SURVEY Sec24 T 2 N. R. 1 E. L-8, M-8

2. PROPERTY CONTROLLING IN SECTION T N. S. R. E. W.

3. MISCELLANEOUS PROPERTY IN SECTION T N. S. R. E. W.

4. LOT NO. ---, RECORDED PLAT

5. PRIVATE CLAIMS

FILED

JUL 8 11 04 AM '77

REGISTER OF DEEDS

*Paula Johnson*  
INGHAM COUNTY, MICH.

REGISTER OF DEEDS STAMP AND  
FILING NUMBER

I, Ronnie M. Lester, do hereby certify that under requirements of P.A. 74, Michigan P.A. of 1970, the corner points mentioned in lines 1 and 2 above were, in a field survey on July 5, 1977, established, re-established, monumented, re-monumented, recovered or restored as expressed below and in conformance with regulations and rules therefore as required in the current manual of survey instructions of the United States Department of the Interior, Bureau of Land Management or by a decree of a court of law. Furthermore, that the corner points mentioned in lines 3, 4 and 5 above were, in a field survey on July 5, 1977, found, recovered, restored, established or re-established as expressed below and in conformance with the rules of the Michigan State Board of Registration for Land Surveyors or, by a Decree of a Court of law:

A. Description of original monument and accessories and or subsequent restoration:

- L-8 No record of corner being established in original government survey. Corner established by A. Jackson, County Surveyor in 1839 in a survey as recorded in book 1, p.135 of Ingham County survey records.
- M-8 Original monument and accessories obliterated. A.P. Drake, County Surveyor calls for stone at this corner in an entry dated May 27, 1878 in Ingham County records.

B. Description of corner evidence found and or method applied in restoring or re-establishing corner:

- L-8 Set 1/2" bar & cap on line between East 1/4 corner and West 1/4 corner on old fence line North. Corner falls in base of fence post. Measured East 2566.96; West 2603.27; North, 2619.18'.
- M-8 Found pointed stone in old fence line North and South and on fence line West. Accepted as corner described by Drake in 1878.

C. Description of monument for corner and accessories established to perpetuate locating the position of the corner:

- L-8 1/2" bar & cap as described above.  
Nail and Tag in E. side 8" wild cherry, North, 9.76'  
Nail and Tag in SE side 8" wild cherry, NE, 7.90'  
Nail and Tag in N. side 8" mulberry, West, 20.70'
- M-8 Pointed stone as described above.  
Nail and Tag in W. side fence post, North, 18.89'  
Nail and Tag in S. side 3" ash, NW, 47.84'  
Nail and Tag in E. side 3" crabapple, SW, 4.83'

SIGNED BY Ronnie M. Lester DATE July 6, 1977

SURVEYOR'S MICHIGAN REGISTRATION NO. 18998


FOR STATE AND UNITED STATES AGENCIES:

SIGNED BY \_\_\_\_\_ DATE \_\_\_\_\_

CHIEF OF SURVEY PARTY

APPROVED AND SIGNED BY \_\_\_\_\_ DATE \_\_\_\_\_

MICHIGAN REGISTERED LAND SURVEYOR



SURVEYOR'S MICHIGAN REGISTRATION NO. \_\_\_\_\_

1077

FORM APPROVED BY MICHIGAN STATE BOARD OF REGISTRATION, JAN. 28, 1973  
REVISED MAY 14, 1975

MAY PLACE SKETCH ON BACK OR ATTACHED SHEET