

LAND CORNER RECORDATION CERTIFICATE
Filing Requirement of Act 74, Mich. P.A. 1970

For corners in
INGHAM TOWNSHIP
INGHAM COUNTY

Located In: Corner Code #

1. Public Land Survey

T 2N R 1E A-10

T R

T R

T R

**2. Property Controlling
 In Section**

S T R

S T R

**3. Miscellaneous
 Property in Sec.**

S T R

S T R

Paula Johnson
 INGHAM COUNTY
 REGISTER OF DEEDS
 OFFICIAL SEAL



L-11 P-141

CRNR 14.00 2003-107083



2003-107083

Page: 1 of 1

12/16/2003 02:00P

Register of Deeds Stamp & File Number

4. Lot No. _____, Recorded Plat _____

5. Private Claims _____

I, Douglas K. Richardson, in a field survey on October 20, 2003 do hereby state that under requirements of P.A. 74, Michigan P.A. of 1970, the corner points mentioned in lines 1 and 2 above were in conformance with regulations and rules therefore as required in the current manual of survey instructions of the United States Department of the Interior, Bureau of Land Management or by decree of a Court of Law and/or that the corner points mentioned in lines 3, 4 and 5 above were in conformance with the rules of the Michigan Board of Land Surveyors or by a Degree of a Court of Law; established, re-established, monumented, recovered, found as expressed below:

	A	B	C	D	E	F	G	H	I	J	K	L	M
1													
2	6	5	4	3	2	1							
3													
4	7	8	9	10	11	12							
5													
6	18	17	16	15	14	13							
7													
8	19	20	21	22	23	24							
9													
10	30	29	28	27	26	25							
11													
12	31	32	33	34	35	36							
13													

NOTE: Not more than 2 corners, all in the same town and range, may be recorded on this certificate.

A. Description of original monument and accessories and/or subsequent restoration:

G.L.O. - Corner not established by the G.L.O.

June 26, 1843, County Surveyor Notes, (Pg. 171), A. Jackson, County Surveyor, refers to corner but no witnesses given.

April 26, 1869, County Surveyor Notes, (Pg. 171), W.H. Rayner, County Surveyor, refers to corner but no witnesses given.

April 30, 1980, PA 74 Certificate (L.6, Pg. 58), Ronnie M. Lester, PS #18998

Corner determined to be lost. Set corner midway between A-9 and A-11 on line between M-9 and M-10 Vevay or on standard line. Measured North to A-9, 2621.56'; North to M-9, 1416.55'. Measured South to A-11, 2621.56' South to M-10, 1228.60'. Measured East to C-10, 2103.3'. Corner falls 4.5' West of fence to North and 11.5' North of fence East. Area low and wet and fence inconsistent.

Set 1/2" bar 36" long with cap #18998

Nail and tag, #18998, East side 10" Maple, NNE, 35.82'

Nail and tag #18998, North side 6" Elm, ENE, 31.46'

Nail and tag #18998, Northwest side 6" Elm, SW, 32.00'

Nail and tag #18998, Southeast side 10" Elm, SW, 39.10'

P.A. 345 INGHAM COUNTY
PEER APPROVED 10/29/2003 AL

B. Description of corner evidence found and/or method applied in restoring or reestablishing corner:

Found bar and cap #18998 in swampy, wooded area. Partial remnants of old fence line North and East. Very slight remnants of fence running East. Approx. 10 feet South of corner. Also very slight fence running North and South approx. 5 feet East of corner. Searched for remaining witnesses according to PA 74 certificate recorded in Liber 6, Page 58 but found none remaining. Excavated out a 36" x 1/2" rebar and found no other evidence of monumentation in the swampy muck ground. Corner falls approx. 200' East of mow line for back yard of residence. Accepted bar and cap as the best available evidence of the position of the original corner. Replaced bar and cap with 1/2" bar and aluminum cap stamped Ingham County Remonumentation PS 31603

C. Description of monument for corner and accessories established to perpetuate locating the position of the corner:

Set 1/2" bar and aluminum cap stamped Ingham County Remonumentation PS 31603

Found nail and tag #28414 (Mahieu) in NE face of 6" Maple, N30°W, 17.47'

Set PK nail in N. face of 12" Maple, S80°E, 46.72'

Set PK nail in S. face of old fence stump, partial fence remnants, S70°E, 16.36'

Found nail and tag #28414 (Mahieu) in N. face of 6" Maple, S45°W, 24.51'

Signed by

[Signature]


Date

11/25/03

Surveyor's Michigan License No.

31603

FORM APPROVED BY MICHIGAN STATE BOARD OF PROFESSIONAL SURVEYORS



LAND CORNER RECORDATION CERTIFICATE
Filing Requirement of Act 74, Mich. P.A. 1970

For corners in
 INGHAM TOWNSHIP
 INGHAM COUNTY

Located In: Corner Code #

1. Public Land Survey

T 2N R 1E C-10

2. Property Controlling
 In Section

S T R

3. Miscellaneous
 Property in Sec.

S T R

Paula Johnson
 INGHAM COUNTY
 REGISTER OF DEEDS
 OFFICIAL SEAL



L-11 P-139

CNR 17.00 2003-107082



2003-107082
 Page: 1 of 2
 12/16/2003 02:08P

Register of Deeds Stamp & File Number

4. Lot No. Recorded Plat
 5. Private Claims

I, Douglas K. Richardson, in a field survey on October 21, 2003 do hereby state that under requirements of P.A. 74, Michigan P.A. of 1970, the corner points mentioned in lines 1 and 2 above were in conformance with regulations and rules therefore as required in the current manual of survey instructions of the United States Department of the Interior, Bureau of Land Management or by decree of a Court of Law and/or that the corner points mentioned in lines 3, 4 and 5 above were in conformance with the rules of the Michigan Board of Land Surveyors or by a Degree of a Court of Law; established, re-established, monumented, recovered, found as expressed below:

	A	B	C	D	E	F	G	H	I	J	K	L	M
1													
2		6	5			4		3		2		1	
3													
4		7	8			9		10		11		12	
5													
6		18	17			16		15		14		13	
7													
8		19	20			21		22		23		24	
9													
10		30	29			28		27		26		25	
11													
12		31	32			33		34		35		36	
13													

NOTE: Not more than 2 corners, all in the same town and range, may be recorded on this certificate.

A. Description of original monument and accessories and/or subsequent restoration:

February 1826, G.L.O. (Page 18)- Joseph Wampler, Deputy Surveyor
 11" Tamarack, N80.5°E, 15 lks. (9.9 feet)
 11" Tamarack, N15°E, 18 lks. (11.88 feet)

June 26, 1843, County Surveyor Notes (Pg. 134-135), A. Jackson, County Surveyor
 Provides only witnesses, no mention of monumentation
 11" Tamarack, N80.5°E, 15 lks. (9.9 feet)
 11" Tamarack, N15°E, 18 lks. (11.88 feet)

August 10, 1976, PA 74 Certificate (L.3, Pg. 614), George M. Young, PS #17640
 Set ½" steel rod with cap on line Midway between SW corner & NW corner
 #10 Nail in 24" Cherry, S60°W, 43.34'
 #10 Nail in 10" Aspen, N45°E, 65.15'
 #10 Nail in 10" White Birch, East, 34.20'
 Traveled centerline of Meridian Road, West approx. 3'

July 10, 1976, PA 132 Certificate (L.4, Pg. 104), George M. Young, PS #17640
 Set ½" steel rod with cap
 #10 Nail in 24" Cherry, S60°W, 43.34'
 #10 Nail in 10" White Birch, East, 34.20'
 #10 Nail in 8" Aspen, N45°E, 65.15'
 Traveled centerline of Meridian Road, West approx. 3'

P.A. 345 INGHAM COUNTY
 PEER APPROVED 10/28/2003 AL

Continued on Back

B. Description of corner evidence found and/or method applied in restoring or reestablishing corner:

Found ½" iron and cap (obliterated) in 8" hole in pavement approx. 1.0' East of centerline, excavated 0.5' of bit, continued digging out 1.0' of gravel into darker black material. At 2.0' found broken clay. Clay could be either broken vit drain pipe or crockery. Found no other evidence of monumentation and replaced ½" bar and cap with a monument box and a ¾" bar with aluminum cap stamped "Ingham County Remonumentation, PS 31603."


C. Description of monument for corner and accessories established to perpetuate locating the position of the corner:

Set ¾" bar and Aluminum cap stamped "Ingham County Remonumentation, PS 31603"
 Found nail and tag #28414 in South side 30" Wild Cherry, S60°W, 42.50'
 Found nail and tag #28414 in North side 15" Wild Cherry, S85°W, 40.25'
 Found nail and tag #28414 in West side 11" Aspen, N45°E, 64.60'
 Found nail and tag #28414 in South side 18" Wild Cherry, East, 38.50'

Signed by [Signature]
 Surveyor's Michigan License No. 31603

Date 11/25/03

FORM APPROVED BY MICHIGAN STATE BOARD OF PROFESSIONAL SURVEYORS



C-10 Ingham Township, Ingham County

June 2, 1999, PA 132 Certificate (L.8, Pg. 733-735), Maurice H. Mahieu, PS #28414

Fd. 1/2" rod - Measured 2641.97 to D-10

Nail in 24" Cherry, S60°W, 43.34'

Nail in 8" Aspen, N45°E, 65.15'

"PK" nail in 10" White Birch, East 34.20'




2003-107082

Page: 2 of 2

12/16/2003 02:08P

YONKON MANOY 2...

11/25/03



Handwritten signature and date:
11/25/03

LAND CORNER RECORDATION CERTIFICATE
Filing Requirement of Act 74, Mich. P.A. 1970

For corners in
INGHAM TOWNSHIP
INGHAM COUNTY

Located in: Corner Code #

1. Public Land Survey

T 2N R 1E A-8

**2. Property Controlling
 In Section**

S T R
 S T R
 S T R

**3. Miscellaneous
 Property in Sec.**

S T R
 S T R
 S T R

Paula Johnson
 INGHAM COUNTY
 REGISTER OF DEEDS
 OFFICIAL SEAL



L-11 P-142

CRNR 17.80

2003-107084



2003-107084

Page: 1 of 2
 12/16/2003 02:08P

Register of Deeds Stamp & File Number

4. Lot No. _____, Recorded Plat _____

5. Private Claims _____

I, Douglas K. Richardson, in a field survey on September 11, 2003 do hereby state that under requirements of P.A. 74, Michigan P.A. of 1970, the corner points mentioned in lines 1 and 2 above were in conformance with regulations and rules therefore as required in the current manual of survey instructions of the United States Department of the Interior, Bureau of Land Management or by decree of a Court of Law and/or that the corner points mentioned in lines 3, 4 and 5 above were in conformance with the rules of the Michigan Board of Land Surveyors or by a Decree of a Court of Law; established, re-established, monumented, recovered, found as expressed below:

NOTE: Not more than 2 corners, all in the same town and range, may be recorded on this certificate.

A. Description of original monument and accessories and/or subsequent restoration:

February 1826, G.L.O. (Page 18)— Joseph Wampler, Deputy Surveyor
 intersected meridian at 31.35 ch. (2069.10 ft.)
 18" Ash, S18°E, 93 lks. (61.38 feet)
 20" Black Oak, N30°E, 47 lks. (31.02 feet)

June 26, 1843, County Surveyor Notes (Pg. 48), A. Jackson, County Surveyor
 Provides only witnesses, no mention of monumentation
 18" Ash, S18°E, 93 lks. (61.38 feet)
 20" Black Oak, N30°E, 47 lks. (31.02 feet)

December 18, 1847, County Surveyor Notes (Pg. 59), A. Jackson, County Surveyor
 Provides only witnesses, no mention of monumentation
 18" Ash, S18°E, 93 lks. (61.38 feet)
 20" Black Oak, N30°E, 47 lks. (31.02 feet)

April 9, 1973, PA 74 Certificate, (L. 2, Pg. 461), Ronnie Lester, PS 18998
 Fd. fence post with remains of fence, running North, South and East. Corner fit with all adjacent occupation. Set ½" bar.
 Set nail and tag in SW side 16" Cherry, NW, 36.54'
 Set nail and tag in North side 6" Cherry, East, 18.75'
 Set nail and tag in North side fence post, West, 3.34'

P.A. 345 INGHAM COUNTY
 PEER APPROVED: 10/28/2003 AL

Continued on Back

B. Description of corner evidence found and/or method applied in restoring or reestablishing corner:

Found ½" bar in base of old fence post. Fence running West and 5 feet South of another fence running West and North. Dug out ½" bar and old rotted fence post and found many rocks at the base of post. At 1' deep found a metal file lying flat. Excavated a 3' x 3' hole and dug out stones. At a depth of 2.5 feet found remnants of "burnt" looking wood pieces in sandy ground. Found no other evidence of monumentation. Accepted bar as the best available evidence of the position of the original corner. Replace bar with ½" bar and Aluminum cap stamped "Ingham County Remonumentation, PS 31603."


C. Description of monument for corner and accessories established to perpetuate locating the position of the corner:

Set ½" bar and aluminum cap stamped Ingham County Remonumentation, PS 31603
 Found nail and tag #28414 in E. face of fence post, N10°W, 4.92'
 Found 10d nail in North face of fence post, West, 3.18'
 Found nail and tag #28414 in North side 14" Twin Cherry, N80°E, 19.10'
 Found nail and tag #28414 in North face of Twin 12" Cherry, S45°W, 9.23'

Signed by [Signature]
 Surveyor's Michigan License No. 31603

Date 11/25/03

FORM APPROVED BY MICHIGAN STATE BOARD OF PROFESSIONAL SURVEYORS



A-9 Ingham Township, Ingham County

April 7, 1976, PA 132 Certificate, (L. 2, Pg. 658), Ronald Keller, PS 20707
Set Galvanized pipe and cap
No Witnesses given

July 15, 1976, PA 132 Certificate, (L. 2, Pg. 813), George M. Young, PS 17640
Found 1/4" steel bar - measured 5272.94 feet to A-7
12" Cherry, Spike with ribbon, NW, 36.65'
Fence post, Nail with ribbon, West, 3.35'
4" Cherry, Nail with ribbon, East, 18.78'


August 17, 2000, PA 132 Certificate, (L. 8, Pg. 871), Maurice Mahieu, PS 28414
Fd. 1/2" bar - Measured 2050.20 feet to C-9
Nail and tag, N. side fence post, N80°W, 3.20'
Nail and tag, N. side twin 10" Cherry, East 19.05'
Nail and tag, N. side twin 8" Cherry, S55°W, 9.25'
Nail and tag, E. side wood post, N10°W, 4.90'

March 2, 2001, PA 132 Certificate, (L. 8, Pg. 902), Scott E. Koch, PS 41103
Fd. 1/2" bar at the intersection of fences running North, South and East
Measured - 2050.17 to C-9
Fd. nail and tag, North side anchor post, N80°W, 3.20'
Fd. nail and tag #28414, North side twin 10" Cherry, East 19.05'
Fd. nail and tag #28414, North side twin 8" Cherry, S55°W, 9.25'
Fd. nail and tag #28414 in East side wood post, N10°W, 4.90'

July 3, 2002, PA 132 Certificate, (L. 8, Pg. 1040), Maurice H. Mahieu, PS 28414
Measured - 5272.94 feet to A-7
Nail and tag, SW side 18" Cherry, 36.54'
Nail and tag, N. side 6" Cherry, 18.75'
Nail and tag, N. side fence post, West, 3.34'

June 1, 2003, PA 132 Certificate, (L.8, Pg. 1190), Jeffery K. Autenrieth, PS 31588
Found 3/4" small steel bar & cap #11370 on North-South fence line with tree occ.
to West
Set nail & tag East side 32" Walnut, North, 32.12'
Set nail & tag Southwest side 14" Walnut, S88°E, 23.58'
Set nail & tag Northeast side 12" Walnut N35°W, 53.24'
Remon cap #30090 M-9, T2N, R1E, North, 21.81'

2003-107084
Page: 2 of 2
12/16/2003 02:08P



Liber 9 Page 344

INGHAM COUNTY

Located In:

Corner Code #

1. Public Land Survey

T 2N R 1E

A-11

2. Property Controlling in Section

52

T R

3. Miscellaneous Property in Se

CS.

T B

S.

T R

4. Lot No. _____, Recorded Plat _____

5. Private Claims

NOTE: Not more than 2 corners, all in the same town and range, may be recorded on this certificate.

A. Description of original monument and accessories and/or subsequent restoration:

1. Original corner set by Joseph Wampler D.S. during February, 1826 at a distance of 33.00 chains. "33.00 Int. the Mer. Set P FW; Ash 12 S 79 E 23; M 4 N 53 E 8 1/2".

2. Additional marginal notes to Joseph Wampler's (No Author named) show the following witnesses: "Inter @ 32.66" "Willow 3 S 73 E 27 1/2; Willow 6 N4W 25 1/2".

3. Corner referred to in a survey by A. Jackson, Co. Surveyor, June 26, 1843 (V1, P.71).

4. Corner referred to in a survey by W. H. Rayner, April 26, 1869.

(Continued On Back)

B. Description of corner evidence found and/or method applied in restoring or reestablishing corner:

Found 1/2" rod in 4" concrete monument with cap #18998 encircled by a concrete collar ±2' East of centerline Kelly Road & ±80' South of fence line West. Found witness: Nail & Tag #18998 South side Power Pole East 23.05'. Lester thoroughly excavated site in 1980, therefore excavation not deemed necessary. Accepted corner as set by Ronnie Lester. Affixed F.A. 345 cap #28414 over Lester's cap and set two iron monument box rings on top of concrete collar to reach asphalt surface.

C. Description of monument for corner and accessories established to perpetuate locating the position of the corner;

Found 1/2" rerod in 4" concrete monument, cap #18998 and affixed aluminum P.A. 345 cap #28414 over.
Witnessed by: Found Nail and Tag #18998 South side Power Pole East 23.05'.
Set Nail & Tag #28414 East side Power Pole East 23.05'.

Set Nail & Tag #28414 East side Power Pole N 20° W 87.23'

Set Nail & Tag #28414 West side 12" Maple S 30° E 63.97'

Set Nail & Tag #28414 East side 30" Poplar S 40° W 107.79'

Signed by

Date _____

9-17-98

Surveyor's Michigan License No. 28414



FORM APPROVED BY MICHIGAN STATE BOARD OF PROFESSIONAL SURVEYORS, JAN. 22, 1977
REVISED MAY 15, 1976

REVISED JAN, 1963
REVISED OCT, 1995

P.A. 345 INGHAM COUNTY
PEER APPROVED 8/11/98

A. (CONTINUED)

5. Corner referred to in a survey by G. Edwin States, Co. Surveyor November 25 & 26, 1892 (V3, P.204).
6. LCRC recorded in Liber 6, Page 91 by Ronnie M. Lester, P.S. #18998 on August 26, 1980. Lester thoroughly excavated the area and found nothing. Set 4" x 36" concrete monument with 1/2" x 38" rerod & cap #18998 with concrete collar and cover at computed position of corner, $\pm 1.5'$ East of centerline Kelly Road, $\pm 80.0'$ South of fence line West. Measured North to A-10 2621.56'; South to A-12, 2621.56'. Measured North to M-10 Vevay 1392.96'; South to M-11 Vevay 1235.40'.

Rep't No	97035
LCRR	9.00
NSSR	2.00
Total	11.00

LAND CORNER RECORDATION CERTIFICATE
Filing Requirement of Act 74, Mich. P.A. 1970

LIBER 7 PAGE 347
FILED

For corners in

INGHAM

(County)

INGHAM TOWNSHIP

Located in:

Corner Code --#

1. Public Land Survey

T 2N R 1E

C-9

T R

T R

T R

2. Property Controlling
in Section

S T R

S T R

3. Miscellaneous
Property in Sec.

S T R

S T R

4. Lot No. , Recorded Plat

5. Private Claims

SEP 28 8 19 AM '93

REGISTER OF DEEDS

David R. Lohr

INGHAM COUNTY, MICH.

Register of Deeds Stamp & File Number

I, DAVID R. LOHR, in a field survey on JUNE 1, 19 93, do hereby certify that under requirements of P.A. 74, Michigan P.A. of 1970, the corner points mentioned in lines 1 and 2 above were in conformance with regulations and rules therefore as required in the current manual of survey instructions of the United States Department of the Interior, Bureau of Land Management or by a decree of a Court of Law and/or that the corner points mentioned in lines 3, 4 and 5 above were in conformance with the rules of the Michigan Board of Land Surveyors or by a Decree of a Court of Law, established, re-established, monumented, re-monumented, recovered, found as expressed below.

NOTE: Not more than 4 corners, all in the same town and range, may be recorded on this certificate.

A. Description of original monument and accessories and/or subsequent restoration:

C-9

1. POST SET BY JOSEPH WAMPLER, DEPUTY SURVEYOR IN 1826. WITNESSED BY 18" ASPEN, SOUTH 76° WEST 31 LINKS, 12" B. OAK, NORTH 41° EAST 36 LINKS.

2. SURVEY BY A. JACKSON 1846, VOL. 1, PAGE 184 USES SAME WITNESSES.

3. T-BAR AND CAP SET IN MERIDIAN ROAD BY GARY LESTER ON JUNE 24, 1971 IN LIBER 1, PAGE 73. "OLD FENCE LINE TO EAST SUPPORTED BY MEASUREMENTS NORTH AND SOUTH TO EVIDENCE OF OTHER OBLITERATED GOVERNMENT CORNERS AND DEEDED DIMENSIONS TO OCCUPATION LINES WESTERLY OF CORNER, CONTINUED ON BACK

B. Description of corner evidence found and/or method applied in restoring or reestablishing corner:

C-9 CORNER SET BY GARY LESTER IN 1971. CORNER HAS BEEN USED BY AREA SURVEYORS SINCE THAT DATE. NO EVIDENCE FOUND TO CONTRADICT LOCATION OF CORNER AS FOUND.

FOUND T-BAR IN MONUMENT BOX IN CENTERLINE OF MERIDIAN ROAD AS RECORDED BY MAURICE H. MAHIEU, LIBER 7, PAGE 303, SEPTEMBER 23, 1992. THIS CORNER IS ACCEPTED AS A CAREFUL AND FAITHFUL RE-ESTABLISHMENT OF THE POSITION OF THE ORIGINAL CORNER.

C. Description of monument for corner and accessories established to perpetuate locating the position of the corner:

C-9

LEFT T-BAR IN MONUMENT BOX IN THE CENTERLINE OF MERIDIAN ROAD 28' NORTH OF THE CENTERLINE OF DEXTER TRAIL.

FOUND NAIL AND TAG #28414 WEST SIDE OF UTILITY POLE
FOUND NAIL AND TAG #28414 NE SIDE OF UTILITY POLE
SOUTHWEST CORNER GARAGE FOUNDATION WALL
FOUND NAIL AND TAG #28414 EAST SIDE OF 20" MAPLE
FOUND NAIL AND TAG #17624 EAST SIDE OF UTILITY POLE
FOUND NAIL AND TAG NORTHWEST SIDE OF FENCE POST

Az. 13°50', 104.32'
Az. 329°06', 66.76'
Az. 107°28', 75.23'
Az. 202°20', 110.77'
Az. 331°04', 54.84'
Az. 59°22', 31.85'

Signed by

David R. Lohr

Date

AUG. 24, 1993.

Surveyor's Michigan License No.

30090

2487

P.A. 345 INGHAM COUNTY
PEER APPROVED 9/1/93 RL



PART A CONTINUED

C-9

3. AND WITNESSED BY:"

NAIL AND TAG IN FENCE CORNER POST ENE, 30.70'
NAIL AND TAG IN POWER POLE NW, 54.61'
NAIL AND TAG IN 24" MAPLE TREE SW, 63.97'

4. INGHAM COUNTY REMON SQUAD ON APRIL 12, 1978, "FOUND T-BAR ON FENCE LINE TO EAST AS PER LIBER 1, PAGE 73." INGHAM COUNTY REMON WITNESSES OF 1978:
FOUND RLS TAG ON EAST SIDE OF POWER POLE, RLS #17624 (GARY LESTER) NORTH 30° WEST, 54.61'
FOUND RLS TAG #17624 NORTH SIDE OF 6" WOOD FENCE POST, NORTH 55° EAST, 30.98'
SET NAIL AND TAG ON NORTHWEST SIDE OF 48" MAPLE, SOUTH 65° WEST, 83.07'
FOUND 2 P.K. NAILS ON PHY CENTERLINE OF DEETER AND MERIDIAN ROADS, DUE SOUTH, 14.00'

5. CORNER REFERENCED TO BY GEORGE YOUNG, LS #17640, ON JULY 10, 1980 IN SURVEY RECORDED IN LIBER 4, PAGE 104. EXACT SAME WITNESSES AS PER LIBER 1, PAGE 73. SEE ITEM #3.

6. CORNER RECORDED BY MAURICE H. MAHIEU IN LIBER 7, PAGE 303, SEPTEMBER 23, 1992 WITNESSED BY:

NAIL AND TAG #28414, WEST SIDE OF UTILITY POLE	N 10° E, 104.32'
NAIL AND TAG #28414, NORTHEAST SIDE OF UTILITY POLE	N 34° W, 66.76'
SOUTHWEST CORNER OF GARAGE FOUNDATION WALL	S 80° E, 75.23'
NAIL AND TAG #28414, EAST SIDE OF 20" MAPLE	S 30° W, 110.77'

"FOUND "T" BAR IN MONUMENT BOX IN THE CENTERLINE OF MERIDIAN ROAD."

7. PRIVATE SURVEYOR'S RECORDS REVEAL NO ADDITIONAL DATA.

001E#9342 0008 MSEE \$2.00

001E#9342 0008 CORNER \$9.00

LAND CORNER RECORDATION CERTIFICATE
Filing Requirement of Act 74, Mich. P.A. 1970

Liber

9 Page

348

For corners in INGHAM TOWNSHIP

INGHAM COUNTY

Located In:

Corner Code #

1. Public Land Survey

T 2N R 1E

C-11

2. Property Controlling
in Section

S

T R

3. Miscellaneous
Property in Sec.

S

T R

FILED

980049408
09/23/1998 10:51:47
REGISTER OF DEEDS
Paula Johnson
INGHAM COUNTY, MI

Register of Deeds Stamp & File Number

4. Lot No. _____, Recorded Plat _____

5. Private Claims _____

I, Maurice H. Mahieu, in a field survey on July 27, 1998, do hereby state that under requirements of P.A. 74, Michigan P.A. of 1970, the corner points mentioned in lines 1 and 2 above were in conformance with regulations and rules therefore as required in the current manual of survey instructions of the United States Department of the Interior, Bureau of Land Management or by a decree of a Court of Law and/or that the corner points mentioned in lines 3, 4 and 5 above were in conformance with the rules of the Michigan Board of Land Surveyors or by a Decree of a Court of Law; established, re-established, monumented, recovered, found as expressed below:

NOTE: Not more than 2 corners, all in the same town and range, may be recorded on this certificate.

A. Description of original monument and accessories and/or subsequent restoration:

1. Original corner set by Joseph Wampler D.S. during February, 1826 at a distance of 80.00 chains. "Set P Cor. 29, 30, 31 & 32 FW; RO 16 N 42 W 18; DW 9 S 54 W 21".

2. Additional notes to Joseph Wampler's (different handwriting) show the following witnesses: "Hick 5 N 77 1/2 E 48; Hick 5 S 68 1/2 E 74 1/2".

3. Road Commission map shows a sleigh shoe as monumentation with the following witnesses: 12" Hickory N 78° E 32.4'; 8" Hickory W 37.2'; 12" Hickory SE 131.8'.

(Continued On Back)

B. Description of corner evidence found and/or method applied in restoring or reestablishing corner:

Found 1/2" iron ±1' West of East edge asphalt on Meridian road & on fenceline to West, occupation to East. No witnesses found. Excavated a 2' x 2' x 4' area. Encountered a 1" plastic utility conduit running N-S at about 3 feet deep. Found nothing else. Area is considerably higher than surrounding landscape. Original monumentation believed to be obliterated during road construction. Replaced 1/2" iron with 3/4" iron & PA 345 aluminum cap #28414 and constructed monument box around. Accepted location of 1/2" iron as perpetuated position of corner.

C. Description of monument for corner and accessories established to perpetuate locating the position of the corner:

Found 1/2" iron and replaced with 3/4" iron and aluminum P.A. 345 cap #28414 and constructed monument box around.

Witnessed by:

Set Nail and Tag #28414 West side 4" White Pine S 40° E 58.07'

Set Nail and Tag #28414 South side 10" Walnut S 80° W 69.68'

Set Nail and Tag #28414 North side Sextuple Basswood N 85° W 48.94'

Set Nail and Tag #28414 West side 6" Hickory S 20° E 138.73'

Signed by

Maurice H. Mahieu

Date

9-17-98

Surveyor's Michigan License No. 28414



FORM APPROVED BY MICHIGAN STATE BOARD OF PROFESSIONAL SURVEYORS, JAN. 23, 1971
REVISED MAY 14, 1975

REVISED JAN. 1983
REVISED OCT. 1995

P.A. 345 INGHAM COUNTY
PEER APPROVED 8/11/98

A. (CONTINUED)

4. LCRC recorded in Liber 3, Page 614 by George M. Young RLS #17640 on August 10, 1976. Set 1/2" steel rod & cap on prorated distance between S 1/4 post Sec. 29 & West line Sec. 30 & on prorated existing line fences (E-W 1/4 line Sec. 32, S. sec. line Sec. 29) & NW Corner. Sec. 29 (Found Iron). Witnesses: P.K. Nail in 15" Ash S 85° W 57.40'; #10 Nail in 8" Walnut S 50° W 69.52'; #10 Nail in 12" Ash S 85° E 23.64'; Traveled centerline Meridian Road W 10'±.
5. P.A. 132 survey recorded in Liber 2, Page 1091 on April 29, 1977 by George M. Young RLS #17640. No monumentation or witnesses listed. Measured 2628.09' to D-11 & 2627.92' to C-12.
6. P.A. 132 survey recorded in Liber 5, Page 172 on April 1, 1987 by Ronnie M. Lester PS #18998 Monumentation same as #5. Witnesses: Nail and Tag in South side 15" Elm, East 23.72'; Nail and Tag in South side 12" Elm, SE 26.85'; Nail and Tag in West side Power Pole, SSE 164.43'; Nail and Tag in South side 21" Oak W.S.W. 104.16'. Measured 2623.00' to D-11 & 2627.64' to C-12.
7. P.A. 132 survey recorded in Liber 5, Page 227 on June 11, 1987 by Ronnie M. Lester PS #18998 Monumentation & Witnesses same as in #7, as are measurements to D-11 & C-12.

Recd No	97035
CRNR	9.00
HSSR	2.00
Total	11.00