

LAND CORNER RECORDATION CERTIFICATE

FILING REQUIREMENT OF ACT 74, MICH. P.A. 1970

LER 3 R 614

FOR CORNERS OF:-	LOCATED IN:-	CORNER CODE NUMBER
1. PUBLIC LAND SURVEY	T. 2N S. R. 1E E.	C-10, C-11
2. PROPERTY CONTROLLING IN SECTION	T. S. R. E.	
3. MISCELLANEOUS PROPERTY IN SECTION	T. S. R. E.	
4. LOT NO.	RECORDED PLAT	
5. PRIVATE CLAIMS		

FILED

SEP 17 11 00 AM '76
REGISTER OF DEEDS
Ingham County, Mich

REGISTER OF DEEDS STAMP AND FILING NUMBER

I, **George M. Young** do hereby certify that under requirements of P.A. 74, Michigan P.A. of 1970 the corner points mentioned in lines 1 and 2 above identified with circles on index code diagram - were in a field survey on **7/10 1976**, established, re-established, monumented, re-monumented, recovered, or restored as expressed below and in conformance with regulations and rules therefore as required in the current manual of survey instructions of the United States Department of the Interior, Bureau of Land Management or by a decree of a court of law. Furthermore, that the corner points mentioned in lines 3, 4 and 5 above were, in a field survey on **7/10 1976**, found, recovered, restored, established or re-established as expressed below and in conformance with the rules of the Michigan State Board of Registration for Land Surveyors or, by a Decree of a Court of law:

A. Description of original monument and accessories and/or subsequent restoration:


- C-10 None Available
- C-11 12" Hickory N 78° E 32.4'
8" Hickory W 37.2'
12" Hickory SE 131.8'
Sleigh Shoe
Ingham County Road Commission Reference

B. Description of corner evidence found and/or method applied in restoring or re-establishing corner:

- C-10 Set 1/2" Steel rod with cap on line Midway between SW cor. & NW cor. Section 29
- C-11 1-for E-W location: Prorated distance between S 1/4 post Sec. 29 & W line Sec. 30
2-for N-S location: Prorated existing line fences (E-W 1/4 line Sec. 32, S sec. line Sec. 29) & NW cor. sec. 29 (Found iron)
3-Set 1/2" Steel rod with cap.

C. Description of monument for corner and accessories established to perpetuate location of the corner:

- C-10 #10 Nail in 24" Cherry S 60° W 43.34'
#10 Nail in 10" White Birch E 34.20'
#10 Nail in 8" Aspen N 45° E 65.15'
Traveled c/l Meridian Road W 3'±
- C-11 PK Nail in 15" Ash S 85° W 57.40'
#10 Nail in 8" Walnut S 50° W 69.52'
#10 Nail in 12" Ash S 85° E 23.64'
Traveled C/L Meridian Road W 10'±



SIGNED BY George M. Young DATE August 10, 1976

SURVEYOR'S MICHIGAN REGISTRATION NO. 17640

FOR STATE AND UNITED STATES AGENCIES:

SIGNED BY _____ DATE _____

APPROVED AND SIGNED BY _____ DATE _____

SURVEYOR'S MICHIGAN REGISTRATION NO. _____

FILING REQUIREMENT OF ACT 74, MICH. PA 1870

1987

4 PE

47

FILED

APR 29 3 29 PM '77

REGISTER OF DEEDS

INGHAM COUNTY, MICH.


REGISTER OF DEEDS STAMP AND
FILING NUMBER

FOR CORNERS OF --:		LOCATED IN --:		CORNER CODE NUMBER
1. PUBLIC LAND SURVEY	T. <u>2</u> N. <u>X</u> R. <u>1</u> E. <u>X</u>			<u>13, 14, 15, 16, 17, 18</u>
2. PROPERTY CONTROLLING IN SECTION	T. _____ N. _____ E. _____ S. _____ W. _____			_____
3. MISCELLANEOUS PROPERTY IN SECTION	T. _____ N. _____ E. _____ S. _____ W. _____			_____
4. LOT NO. _____, RECORDED PLAT _____				
5. PRIVATE CLAIMS _____				

1. GEORGE M. YOUNG do hereby certify that under requirements of P.A. 74, Michigan P.A. of 1970, the corner points mentioned in lines 1 and 2 above (identified with circles on index code diagram—over) were, in a field survey on NOVEMBER 22 1926, established, re-established, monumented, re-monumented, recovered or restored as expressed below and in conformance with regulations and rules therefore as required in the current manual of survey instructions of the United States Department of the Interior, Bureau of Land Management or by a decree of a court of law. Furthermore, that the corner points mentioned in lines 3, 4 and 5 above were, in a field survey on NOVEMBER 22 1926, found, recovered, restored, established or re-established as expressed below and in conformance with the rules of the Michigan State Board of Registration for Land Surveyors or, by a Decree of a Court of law:

A. Description of original monument and accessories and/or subsequent restoration:

A-13 ORIGINAL CORNER & ACCESSORIES UNKNOWN
A-14 ORIGINAL CORNER & ACCESSORIES UNKNOWN
A-15 ORIGINAL CORNER & ACCESSORIES UNKNOWN
A-16 ORIGINAL CORNER & ACCESSORIES UNKNOWN
A-17 ORIGINAL CORNER & ACCESSORIES UNKNOWN



B. Description of corner evidence found and/or method applied in restoring or re-establishing corner:

[illegible]

C. Description of monument for corner and accessories established to perpetuate locating the position of the corner:

[illegible]

SIGNED BY George M. Young

DATE Nov 22, 76

SURVEYOR'S MICHIGAN REGISTRATION NO. 17640

(SEAL

FOR STATE AND UNITED STATES AGENCIES:

SIGNED BY

CHIEF OF SURVEY PARTY

DATE _____

APPROVED AND SIGNED BY

MICHIGAN REGISTERED LAND SURVEYORS

DATE _____

◆ ◆ ◆

SURVEYOR'S MICHIGAN REGISTRATION NO.

INGHAM COUNTY - INGHAM TWP.
LAND CORNER RECORDATION CERTIFICATE
FILING REQUIREMENT OF ACT 74, MICH. P.A. 1970

FOR CORNERS OF--	LOCATED IN--	CORNER CODE NUMBER
1. PUBLIC LAND SURVEY	T. <u>2</u> N. <u>1</u> E. S. R. <u>1</u>	<u>A-12</u>
2. PROPERTY CONTROLLING IN SECTION	T. <u> </u> N. <u> </u> S. R. <u> </u> E. W.	
3. MISCELLANEOUS PROPERTY IN SECTION	T. <u> </u> N. <u> </u> S. R. <u> </u> E. W.	
4. LOT I.O. _____, RECORDED PLAT _____		
5. PRIVATE CLAIMS _____		

FILED

AUG 27 4 03 PM '80

REGISTER OF DEEDS

Ronnie M. Lester
INGHAM COUNTY, MICH.

REGISTER OF DEEDS STAMP AND
FILING NUMBER

I, Ronnie M. Lester do hereby certify that under requirements of P.A. 74, Michigan P.A. of 1970, the corner points mentioned in lines 1 and 2 above were, in a field survey on June 12, 1980, established, re-established, monumented, re-monumented, recovered or restored as expressed below and in conformance with regulations and rules therefore as required in the current manual of survey instructions of the United States Department of the Interior, Bureau of Land Management or by a decree of a court of law. Furthermore, that the corner points mentioned in lines 3, 4 and 5 above were, in a field survey on , 19 , found, recovered, restored, established or re-established as expressed below and in conformance with the rules of the Michigan State Board of Registration for Land Surveyors or, by a Decree of a Court of law:

A. Description of original monument and accessories and/or subsequent restoration:

A-12

No post set in original government survey.

Corner referred to in a survey by A. Jackson, County Surveyor, May 13, 1847 (v.2, p.11).
Corner referred to in a survey by G. Edwin States, County Surveyor, November 25 & 26, 1892 (v.3, p.204).

B. Description of corner evidence found and/or method applied in restoring or re-establishing corner:

A-12

Excavated a 6' x 24' hole to an average depth of 1.0' on the centerline of Kelly Road and on fence line east. Found no evidence of monumentation. Corner considered lost. Set corner midway between A-13 and A-11 on standard township line or meridian. Measured north to A-11, 2621.56'; measured south to A-13, 2621.56'. Measured north to M-11, 1386.16'; measured south to M-12, 1262.59'. Corner falls in centerline of Kelly Road and + 5.0' north of fence line east.

Excavation conducted by Ingham County Survey and Remonumentation Project crew.

C. Description of monument for corner and accessories established to perpetuate locating the position of the corner:

A-12

W $\frac{1}{2}$ Corner, Section 31, T2N-R1E

Set 4" x 36" concrete monument with $\frac{1}{2}$ " x 38" rerod and cap #18998.

Nail & tag, #18998, southwest side 12" Cherry, ESE, 20.06'


Nail & tag, #18998, west side 24" Ash, SSE, 42.91'

Nail & tag, #18998, southeast side 14" Hickory, SW, 41.58'

Nail & tag, #18998, northeast side 12" Hickory, NNW, 49.48'


SIGNED BY Ronnie M. Lester DATE 8/25/80
SURVEYOR'S MICHIGAN REGISTRATION NO. 18998

FOR RECORD - DO NOT WRITE OR SIGN HERE



CHIEF OF SURVEY PARTY
APPROVED AND SIGNED BY [Signature] DATE 8/25/80
REGISTERED LAND SURVEYOR
Director, Ingham County Survey
and Remonumentation Project

REGISTRATION NO. 17624



1827

MAY PLACE SKETCH ON BACK OR ATTACHED SHEET

FORM APPROVED BY MICHIGAN STATE BOARD OF
REGISTRATION, JAN. 28, 1971
REVISED MAY 14, 1979

INGHAM COUNTY - INGHAM TWP.
LAND CORNER RECORDATION CERTIFICATE
 FILING REQUIREMENT OF ACT 74, MICH. P.A. 1970

6 PG 91

FOR CORNERS OF -:	LOCATED IN -:	CORNER CODE NUMBER
1. PUBLIC LAND SURVEY _____ T. <u>2</u> N. <u>1</u> E. _____		A-11
2. PROPERTY CONTROLLING IN SECTION _____ T. _____ S. R. _____ E. _____		
3. MISCELLANEOUS PROPERTY IN SECTION _____ T. _____ S. R. _____ E. _____		
4. LOT NO. _____, RECORDED PLAT _____		
5. PRIVATE CLAIMS _____		

FILED

AUG 29 1 00 PM '80

REGISTER OF DEEDS

Paul Johnson
 INGHAM COUNTY, MICH.

REGISTER OF DEEDS STAMP AND FILING NUMBER

I, Ronnie M. Lester, do hereby certify that under requirements of P.A. 74, Michigan P.A. of 1970, the corner points mentioned in lines 1 and 2 above were, in a field survey on June 13, 1980, established, re-established, monumented, re-monumented, recovered or restored as expressed below and in conformance with regulations and rules therefore as required in the current manual of survey instructions of the United States Department of the Interior, Bureau of Land Management or by a decree of a court of law. Furthermore, that the corner points mentioned in lines 3, 4 and 5 above were, in a field survey on _____, 19____, found, recovered, restored, established or re-established as expressed below and in conformance with the rules of the Michigan State Board of Registration for Land Surveyors or, by a Decree of a Court of law:

A. Description of original monument and accessories and/or subsequent restoration:

A-11

Post set in original government survey by Joseph Wampler, February 8 - 18, 1826.
 Corner referred to in a survey by A. Jackson, Co. Surveyor, June 26, 1843 (v.1, p.71).
 Corner referred to in a survey by W.H. Rayner, April 26, 1869.
 Corner referred to in a survey by G. Edwin States, County Surveyor, November 25 & 26, 1892 (v.3, p.204).

B. Description of corner evidence found and/or method applied in restoring or re-establishing corner:

A-11


Excavated a hole 10' x 10', to an average depth of 4.5' on the centerline of Kelly Road + 90.0' south of fenceline west. Found no evidence to verify corner. Corner considered lost. Excavated a 10' x 12' hole to an average depth of 4.5' on the centerline of Kelly Road, directly north of the first excavation site. Found no evidence to verify corner. Set monument at computed position of corner, + 1.5' east of centerline Kelly Road + 80.0' south of fence line west. Measured north to A-10, 2621.56'; south to A-12, 2621.56'; measured south to M-11 Vevay, 1235.40'; Measured north to M-10 Vevay, 1392.96'. Excavation conducted by Ingham County Survey and Remonumentation Project crew.

A-11 Description of monument for corner and accessories established to perpetuate locating the position of the corner:

NW Corner, Section 31, T2N-R1E
 Set 4" x 36" concrete monument with 1/2" x 38" rerod and cap #18998 with concrete collar and cover in location described above:
 Nail & tag, #18998, south side utility pole, East, 23.22'
 Nail & tag, #18998, north side 8" Elm, West, 18.90'
 Nail & tag, #18998, east side 14" Maple, SSW, 169.52'
 Nail & tag, #18998, east edge of the most easterly steel fence post of fence line, NNW, 83.52'


SIGNED BY Ronnie M. Lester DATE 8/24/80
 SURVEYOR'S MICHIGAN REGISTRATION NO. 18998

FORWARDED AND COVERED SURVEYOR'S REGISTER



SIGNED GARY D. LESTER DATE 8-26-80
 APPROVED AND SIGNED Ronnie M. Lester
 Director, Ingham County Survey and Remonumentation Project

SURVEYOR'S MICHIGAN REGISTRATION NO. 17624



1840