

# LAND CORNER RECORDATION CERTIFICATE

FILING REQUIREMENT OF ACT 74, MICH. P.A. 1970

LIBR 1 N 129

FOR CORNERS OF—	LOCATED IN—	CORNER CODE NUMBER
1. PUBLIC LAND SURVEY	T. 4N S. 22W E. 1-2	1-2
2. PROPERTY CONTROL DUG IN SECTION	T. 4N S. 22W E. 1-2	
3. MISCELLANEOUS PROPERTY IN SECTION	T. 4N S. 22W E. 1-2	
4. LOT NO.	RECORDED PLAT	
5. PRIVATE CLAIMS		

FILED

AUG 13 8 40 AM '71  
REGISTER OF DEEDS  
Mia Bell Humphrey  
INGHAM COUNTY, MICH.

REGISTER OF DEEDS STAMP AND  
FILING NUMBER


I, Clyde K. Stephens do hereby certify that under requirements of P.A. 74, Michigan P.A. of 1970, the corner points mentioned in lines 1 and 2 above (identified with circles on index code diagram—over) were, in a field survey on July 23, 1971, established, re-established, monumented, re-monumented, recovered or restored as expressed below and in accordance with regulations and rules therefore as required in the current manual of survey instructions of the United States Department of the Interior, Bureau of Land Management or by a decree of a court of law. Furthermore, that the corner points mentioned in lines 3, 4 and 5 above were, in a field survey on 19, found, recovered, restored, established or re-established as expressed below and in conformance with the rules of the Michigan Board of Registration for Land Surveyors or, by a Decree of a Court of law:

A. Description of original monument and accessories and or subsequent restoration:  
The original monument not found.

B. Description of corner evidence found and or method applied in restoring or re-establishing corner:  
A boat spike was found in the centerline of the section line road (Wood Street). Also on a projection of two old farm fences east and west. This corner as identified herewith has been used and accepted in its present location in excess of 25 years to our knowledge.

C. Description of monument for corner and accessories established to perpetuate locating the position of the corner:  
The boat spike found at the E1/4 corner of Section 3 was left in position with the following witnesses.

SE. corner of concrete block house #2909 N51°48'W 88.48 feet.  
NE. corner of a 1-story frame house #2733 S57°36'W 91.50 feet.  
NW. corner of a 1 1/2 story brick house #2810 S63°06'E 123.01 feet.



SIGNED BY Clyde K. Stephens

DATE July 28, 1971

SURVEYOR'S MICHIGAN REGISTRATION NO. 3829

FOR STATE AND UNITED STATES AGENCIES

SIGNED BY \_\_\_\_\_

DATE \_\_\_\_\_

APPROVED AND SIGNED BY \_\_\_\_\_

DATE \_\_\_\_\_

SURVEYOR'S MICHIGAN REGISTRATION NO.

Form No. 61-6720  
Copyright 1968, S. C. & Co., Ann Arbor, Mich.

FORM APPROVED BY MICHIGAN STATE BOARD OF REGISTRATION, MAY 20, 1971  
DISTRIBUTED BY MICHIGAN SOCIETY OF REGISTERED LAND SURVEYORS

# LAND CORNER RECORDATION CERTIFICATE

FILING REQUIREMENT OF ACT 74, MICH. P.A. 1970

LIBER 1K 371

FOR CORNERS OF - LOCATED IN - CORNER CODE NUMBER

1. PUBLIC LAND SURVEY Sec. 12 4 N 2 K K-1

FILED

2. PROPERTY CONTROL  
ING IN SECTION 1 N 2 K 1

3. NEW FILLEAD'S  
PROPERTY IN SECTION 1 N 2 K 1

4. LOT NO. RECORDED PLAT

5. PRIVATE CLAIM

MAR 1 4 19PM '72

REGISTER OF DEEDS

INGHAM COUNTY, MICH.

REGISTER OF DEEDS STAMP AND  
FILING NUMBER

1. James A. Porter

Do hereby certify that under requirements of P.A. 74, Michigan P.A. of 1970, the corner points mentioned in lines 1 and 2 above (identified with circles on index code diagram - over) were, in a field survey on December 4, 1971, established, re-established, monumented, re-monumented, recovered or restored as expressed below and in conformance with regulations and rules therefore as required in the current manual of survey instructions of the United States Department of the Interior, Bureau of Land Management or by a decree of a court of law. Furthermore, that the corner points mentioned in lines 3, 4 and 5 above were, in a field survey on 19, found, recovered, restored, established or re-established as expressed below and in conformance with the rules of the Michigan State Board of Registration for Land Surveyors or, by a Decree of a Court of law:

A. Description of original monument and accessories and/or subsequent restoration:

B. Description of corner evidence found and/or method applied in restoring or re-establishing corner:

The evidence regarding the location of this corner is the tie recorded on the original plat of FARWOOD SUBDIVISION, Liber 29, Page 1, Ingham County Records.

Found 1/4" reinforcing rod in Coolidge Road surface.

C. Description of monument for corner and accessories established to perpetuate locating the position of the corner:

The 1/4" reinforcing rod was left in place with the following witnesses:

Chisled cross on top concrete base of church light standard

Ex. Nail in blazed 20" Maple N 44° 24' E, 59.10 feet

Nail with Brass tag in 21" Maple N 71° 46' E, 42.80 feet

Nail with Brass tag in 24" Maple S 57° 37' E, 43.00 feet

Nail with Brass tag in 24" Maple N 89° 09' W, 34.32 feet

SIGNED BY

*James A. Porter*  
James A. Porter

DATE

FEB 25 1972

SURVEYOR'S MICHIGAN REGISTRATION NO. 19003

FOR STATE AND UNITED STATES AGENCIES:

SIGNED BY

CHIEF OF SURVEY PARTY

DATE

APPROVED AND SIGNED BY

MICHIGAN REGISTERED LAND SURVEYOR

DATE



SURVEYOR'S MICHIGAN REGISTRATION NO.

186

FORM NO. 10-1970  
PUBLISHED BY THE MICHIGAN SOCIETY OF REGISTERED LAND SURVEYORS

FORM APPROVED BY MICHIGAN STATE BOARD OF REGISTRATION, JAN 28 1971  
DISTRIBUTED BY MICHIGAN SOCIETY OF REGISTERED LAND SURVEYORS

# NE Gr. Sec. 3, T4N, R2W

## LAND CORNER RECORDATION CERTIFICATE

FILING REQUIREMENT OF ACT 74, MICH. P.A. 1970

FOR CORNERS OF — LOCATED IN — CORNER CODE NUMBER

LIBER 1 415

1. PUBLIC LAND SURVEY 3 4 2 2 I-1

FILED

2. PROPERTY CONTROL — IN SECTION —

APR 12 1 13 PM '72

3. MINOR CLAIMS — PROPERTY IN SECTION —

REGISTER OF DEEDS  
Mia Bell  
WICHAM COUNTY, MICH.

4. LOT NO. — RECORD ID # —

REGISTER OF DEEDS STAMP AND  
FILING NUMBER

5. PRIVATE CLAIMS —

1. Fred N. White

do hereby certify that under requirements of P.A. 74 Michigan P.A. of 1970, the corner points mentioned in lines 1 and 2 above (identified with circles on index code diagram — over) were, in a field survey on 3-14-72, established, re-established, monumented, re-monumented, recovered or restored as expressed below and in conformance with regulations and rules therefore as required in the current manual of survey instructions of the United States Department of the Interior, Bureau of Land Management or by a decree of a court of law. Furthermore, that the corner points mentioned in lines 3 and 4 above were, in a field survey on 3-14-72, found, recovered, restored, established or re-established as expressed below and in conformance with the rules of the Michigan State Board of Registration for Land Surveyors or, by a Decree of a Court of law:

A. Description of original monument and accessories and/or subsequent restoration:

*Original Corner & witnesses obliterated*

B. Description of corner evidence found and/or method applied in restoring or re-establishing corner:

*Found 1/2" iron 2.2' west of E Wood St.*

*Verified by witnesses from MSND records by C.E. Smith*

C. Description of monument for corner and accessories established to perpetuate locating the position of the corner:

*1/2" iron*

Power pole S65°E 23.29'  
24" Maple S32°W 49.90'  
Tel Pole S63°W 34.14'  
SE Gr. Sec 34 T5N R2W. West 6.65'



SIGNED BY

*Fred N. White*

DATE

*3-8-72*

SURVEYOR'S MICHIGAN REGISTRATION NO.

*12034*

FOR STATE AND UNITED STATES AGENCIES:

SIGNED BY

DATE

APPROVED AND SIGNED BY

DATE

SEA

SURVEYOR'S MICHIGAN REGISTRATION NO.

FORM APPROVED BY MICHIGAN STATE BOARD OF REGISTRATION, JAN 28, 1971  
DISTRIBUTED BY MICHIGAN SOCIETY OF REGISTERED LAND SURVEYORS

# LAND CORNER RECORDATION CERTIFICATE

FILING REQUIREMENT OF ACT 74, MICH. P.A. 1970  
SE. CORNER SECTION 2, T4N, R2W, LANSING TWP.  
INGHAM COUNTY

LIBER

2 PL 351

FOR CORNERS OF: LOCATED IN: CORNER CODE NUMBER  
1. PUBLIC LAND SURVEY 4 2 1-3

2. PROPERTY CONTROL  
ING IN SECTION 1 2 1

3. MISCELLANEOUS  
PROPERTY IN SECTION 1 2 1

4. LOT NO. RECORDED PLAT

5. PRIVATE CLAIMS

FILED

FEB 21 3 26 PM '73

REGISTER OF DEEDS

Paul M. Lewis  
INGHAM COUNTY, MICH

REGISTER OF DEEDS STAMP AND  
FILING NUMBER

I, James E. Stephens do hereby certify that under requirements of P.A. 74, Michigan P.A. of 1970 the corner points mentioned in lines 1 and 2 above (identified with circles on index code diagram - over) were, in a field survey on December 11, 1972, established, re-established, monumented, re-monumented, recovered or restored as expressed below and in conformance with regulations and rules therefore as required in the current manual of survey instructions of the United States Department of the Interior, Bureau of Land Management or by a decree of a court of law. Furthermore, that the corner points mentioned in lines 3, 4 and 5 above were, in a field survey on 19... found, recovered, restored, established or re-established as expressed below and in conformance with the rules of the Michigan State Board of Registration for Land Surveyors or, by a Decree of a Court of law:

A. Description of original monument and accessories and of subsequent restoration:  
The original monument and accessories were not found.

B. Description of corner evidence found and of method applied in restoring or re-establishing corner:  
A 1/2 inch iron rod was found in the centerline of the two section line roads  
(David Street and Wood Street).

C. Description of monument for corner and accessories established to perpetuate locating the position of the corner  
The 1/2 inch iron rod found at the SE. corner was left in position with the following witnesses;

N46°21'W 112.07 feet to the SE corner of a 1 story brick office building.  
N51°34'E 115.06 feet to the NW corner of the foundation of a duplex house.  
S76°55'E 87.23 feet to the NW corner of the garage foundation of a 2 story frame house.  
The bearing of the section line north of the corner was N0°16'10"E from the plat of Bancroft Hills.

SIGNED BY

*James E. Stephens*

DATE February 8, 1973

SURVEYOR'S MICHIGAN REGISTRATION NO. 16053


FOR STATE AND UNITED STATES AGENCIES

SIGNED BY

DATE

APPROVED AND SIGNED BY

DATE



SURVEYOR'S MICHIGAN REGISTRATION NO.

Form No. 10, 1972  
MICHIGAN DEPT. OF TREASURY

FORM APPROVED BY MICHIGAN STATE BOARD OF REGISTRATION FOR LAND SURVEYORS  
DISTRIBUTED BY MICHIGAN SOCIETY OF REGISTERED LAND SURVEYORS

# LAND CORNER RECORDATION CERTIFICATE

FILING REQUIREMENT OF ACT 74, MICH. P.A. 1970

FILED

2 303

FOR CORNERS OF - LOCATED IN - CORNER CODE NUMBER

1. PUBLIC LAND SURVEY 3 4 2 1-3

2. PROPERTY CONTROL IN SECTION

3. UNDEVELOPED PROPERTY IN SECTION

4. OTHER

5. PRIVATE CLAIMS

FILED

MAR 8 1 53 PM '73

REGISTER OF DEEDS

*Paul M. Lewis*

REGISTER OF DEEDS, STAMP AND FILING NUMBER

1. James A. Porter

I hereby certify that under requirements of P.A. 74, Michigan P.A. of 1970 the corner points mentioned in lines 1 and 2 above identified with circles on index map diagram over were, in a field survey on February 16, 1973 established, re-established, monumented, re-monumented, recovered or restored as expressed below and in conformity with regulations and rules heretofore as required in the current manual of survey instructions of the Michigan State Department of the Interior, Bureau of Land Management or by a decree of a court of law. Furthermore, the corner points mentioned in lines 1 and 2 above were, in a field survey on February 16, 1973 recovered or restored, established or re-established as expressed below and in conformity with the Michigan State Board of Registration for Land Surveyors or by a Decree of a Court of Law.

A. Description of original monument or monuments and of subsequent restoration:

Not found


B. Description of other monuments or monuments applied to re-establishing corner:

Found 1/2" iron in the intersection of Wood Road and David Street from recorded plats in the area.

C. Description of other monuments or monuments applied to re-establishing corner:

Left 1/2" iron in place with the following witnesses:

N49°30'W 43.92 feet Bolthead in Power Pole  
S58°26'W 41.96 feet Brass Tag and Nail in Power Pole  
S69°00'E 29.17 feet Brass Tag and Nail in Power Pole



SIGNED BY *James A. Porter*  
James A. Porter

February 20, 1973

SURVEYOR'S MICHIGAN REGISTRATION NO. 19003

FOR STATE AND UNITED STATES AGENTS

SIGNED BY

APPROVED AND SIGNED

SURVEYOR'S BIRTH DATE

Form No. 50-5726

Printed by the State of Michigan

# LAND CORNER RECORDATION CERTIFICATE

FILING REQUIREMENT OF ACT 74, MICH. P.A. 1970

FOR CORNERS OF - LOCATED IN - CORNER CODE NUMBER

1. POWER LAND SURVEY 10 1 4 2 1-3

2. PROPERTY CONTROL  
ING IN SECTION

3. MISCELLANEOUS  
PROPERTY IN SECTION

4. LOT NO. - RECORDED PLAT

5. PRIVATE CLAIM

1885 2 PC 417

FILED

MAY 17 1973

REGISTERED AS DEEDS

*James A. Porter*  
REGISTERED AS DEEDS  
REGISTERED AS DEEDS

REGISTER OF DEEDS STAMP AND  
FILING NUMBER

1. James A. Porter

do hereby certify that in accordance with the requirements of P.A. 74, Michigan P.A. 1970, the corner points mentioned in lines 1 and 2 above identified with circles or index code diagram - over were in a field survey on February 16, 1973, established, re-established, monumented, re-monumented, recovered or restored as expressed below and in conformance with regulations and rules therefore as required in the current manual of survey instructions of the United States Department of the Interior, Bureau of Land Management or by a decree of a court of law. Furthermore, that the corner points mentioned in lines 3 and 4 above were in a field survey on February 16, 1973, found, recovered, restored, established or re-established as expressed below and in conformance with the rules of the Michigan State Board of Registration for Land Surveyors or by a Decree of a court of law:

A. Description of original monument and accessories and of subsequent restoration:

Unknown

B. Description of corner evidence found and of method applied in restoring or re-establishing corner:

From Plats of Groesbeck Hills and Bancroft Hills found 1/2" iron in Wood Street and David Street intersection.


C. Description of monument for corner and accessories established to perpetuate locating the position of the corner:

Left 1/2" iron in place with the following witnesses:

Bolt Head on Power Pole N49°30'W 43.92 feet

Brass Tag and Nail in Power Pole S58°28'W 41.96 feet

Brass Tag and Nail in Power Pole S69°00'E 29.17 feet



SIGNED BY *James A. Porter*  
James A. Porter

DATE March 31, 1973

SURVEYOR'S MICHIGAN REGISTRATION NO. 19003

FOR STATE AND UNITED STATES AGENCIES:

SIGNED BY \_\_\_\_\_ DATE \_\_\_\_\_

APPROVED AND SIGNED BY \_\_\_\_\_ DATE \_\_\_\_\_

SURVEYOR'S MICHIGAN REGISTRATION NO. \_\_\_\_\_

Form No. 21, 1973  
Copyright © 1973, Michigan Society of Registered Land Surveyors

FORM APPROVED BY MICHIGAN STATE BOARD OF REGISTRATION, JAN. 28, 1973  
DISTRIBUTED BY MICHIGAN SOCIETY OF REGISTERED LAND SURVEYORS

# LAND CORNER RECORDATION CERTIFICATE

FILING REQUIREMENT OF ACT 74, MICH. P.A. 1970

E 1/4 corner, Section 2, T4N, R2W, Lansing Township  
Ingham County

LIBER 2 PG 559

FOR CORNERS OF: LOCATED IN: CORNER CODE NUMBER

1. PUBLIC LAND SURVEY 1 4N 2W K-2

2. PROPERTY CONTROLLING IN SECTION 1 N. R. 1

3. MISCELLANEOUS PROPERTY IN SECTION 1 N. R. 1

4. LOT NO. RECORDED PLAT

5. PRIVATE CLAIMS

FILED

NOV 29 9 55 AM '73

REGISTER OF DEEDS

*Paul M. Lewis*  
INGHAM COUNTY, MICH

REGISTER OF DEEDS STAMP AND  
FILING NUMBER

I, James E. Stephens do hereby certify that under requirements of P.A. 74, Michigan P.A. of 1970, the corner points mentioned in lines 1 and 2 above (identified with circles on index code diagram - over) were, in a field survey on November 6, 1973, established, re-established, monumented, re-monumented, recovered or restored as expressed below and in conformance with regulations and rules therefore as required in the current manual of survey instructions of the United States Department of the Interior, Bureau of Land Management or by a decree of a court of law. Furthermore, that the corner points mentioned in lines 3, 4 and 5 above were, in a field survey on 19, found, recovered, restored, established or re-established as expressed below and in conformance with the rules of the Michigan State Board of Registration for Land Surveyors or, by a Decree of a Court of law.

A. Description of original monument and accessories and or subsequent restoration:

The original monument and accessories were not found.

B. Description of corner evidence found and or method applied in restoring or re-establishing corner:

An old concrete monument was found in the intersection of a 3-way fence.

C. Description of monument for corner and accessories established to perpetuate locating the position of the corner:

The concrete monument found in the E 1/4 corner was left in position with the following witnesses;

Survey tag in the SW side of a 10" Hickory tree, N14°21'E 19.05 feet.  
Survey tag in the W. side of a 14" Wild Cherry tree, N85°11'E 8.54 feet.  
Survey tag in the N. side of a 24" Oak tree, S9°40'E 11.91 feet.  
The bearing of the Section line North of the corner is N0°37'20"W.


SIGNED BY James E. Stephens DATE November 19, 1973  
SURVEYOR'S MICHIGAN REGISTRATION NO. 16053

FOR STATE AND UNITED STATES AGENCIES.

SIGNED BY \_\_\_\_\_ DATE \_\_\_\_\_

APPROVED AND SIGNED BY \_\_\_\_\_ DATE \_\_\_\_\_

SURVEYOR'S MICHIGAN REGISTRATION NO.



Form No. 603-728  
Revised 1970

FORM APPROVED BY MICHIGAN STATE BOARD OF REGISTRATION, JAN. 28, 1971  
DISTRIBUTED BY MICHIGAN SOCIETY OF REGISTERED LAND SURVEYORS

# LAND CORNER RECORDATION CERTIFICATE

FILING REQUIREMENT OF ACT 74, MICH. P.A. 1970

Section 3, T4N, R2W, Lansing Township, Ingham County, Michigan

LIBER

3 PG 61

FILED

FOR CORNERS OF -	LOCATED IN -	CORNER CODE NUMBER
1. PUBLIC LAND SURVEY <u>3</u> T <u>4</u> N <u>2</u> W		G-1 & I-1
2. PROPERTY CONTROL- ING IN SECTION <u>1</u> T <u>4</u> N <u>2</u> W		
3. MISCELLANEOUS PROPERTY IN SECTION <u>1</u> T <u>4</u> N <u>2</u> W		
4. LOT NO. <u>1</u> , RECORDED PLAT <u>1</u>		
5. PRIVATE CLAIMS		

MAR 27 10 39 AM '74  
REGISTER OF DEEDS  
*Paul M. Lewis*  
INGHAM COUNTY, MICH

REGISTER OF DEEDS STAMP AND  
FILING NUMBER

I, Fred N. White do hereby certify that under requirements of P.A. 74, Michigan P.A. of 1970, the corner points mentioned in lines 1 and 2 above (identified with circles on index code diagram - over) were, in a field survey on March 7 19 74, established, re-established, monumented, re-monumented, recovered or restored as expressed below and in conformance with regulations and rules therefore as required in the current manual of survey instructions of the United States Department of the Interior, Bureau of Land Management or by a decree of a court of law. Furthermore, that the corner points mentioned in lines 3, 4 and 5 above were, in a field survey on 19 , found, recovered, restored, established or re-established as expressed below and in conformance with the rules of the Michigan State Board of Registration for Land Surveyors or, by a Decree of a Court of law:

A. Description of original monument and accessories and/or subsequent restoration:

G-1 - Original Corner & Witnesses Lost.

I-1 - Original Corner & Witnesses Lost.

B. Description of corner evidence found and/or method applied in restoring or re-establishing corner:

G-1 - Found Boatspike in top of 3/4" pipe in Monument Box in U.S. 27 previously witnessed by Arden Pierson, August, 1965. Used Corner and verified witnesses.

I-1 - Found 1/2" iron 1" below black top 2.2' West of centerline Mood Street. Previously witnessed by C.E. Smith, January, 1965. Verified witnesses and used iron.

C. Description of monument for corner and accessories established to perpetuate locating the position of the corner:

G-1 - Boatspike in top 3/4" pipe

I-1 - 1/2" iron

USCGS Mon. S87°E 52.25'  
SW Cor. Bldg. S43°E 101.29'  
SE Cor of Top N64°W 58.48'  
Comc. R.O.W. Marker  
NE Cor. Bldg. #3521 S48°W 122.83'

Power Pole S65°E 23.29'  
24" Maple S32°W 49.90'  
Tele. Pole S63°W 34.14'  
Iron West 6.65'

SIGNED BY Fred N. White DATE 3-7-74

SURVEYOR'S MICHIGAN REGISTRATION NO. 12034

FOR STATE AND UNITED STATES AGENCIES:

SIGNED BY \_\_\_\_\_ DATE \_\_\_\_\_

APPROVED AND SIGNED BY \_\_\_\_\_ DATE \_\_\_\_\_

SURVEYOR'S MICHIGAN REGISTRATION NO. \_\_\_\_\_

674

Form No. 10-6728  
Copyright 1968, S. C. & Co., Balacon, Mich.

FORM APPROVED BY MICHIGAN STATE BOARD OF REGISTRATION, JAN. 25, 1971  
DISTRIBUTED BY MICHIGAN SOCIETY OF REGISTERED LAND SURVEYORS



# AND CORNER RECORDATION CERTIFICATE

FILING REQUIREMENT OF ACT 74, MICH. P.A. 1970  
Center of Section 2, Lansing Township, Ingham County, Michigan

LIBER 4 PG 62

FILED

JAN 7 2 29 PM '77

REGISTER OF DEEDS

*Paul Johnson*  
INGHAM COUNTY, MICH.

REGISTER OF DEEDS STAMP AND  
FILING NUMBER

CHAINS L. -	LOCATED IN -	CORNER CODE NUMBER
LAND SURVEY	T 4 N. R. 2 E.	J-2
PROPERTY CONTROL ING IN SECTION	T N. S. R. E.	
MISCELLANEOUS PROPERTY IN SECTION	T N. S. R. E.	
LOT NO. _____, RECORDED PLAT _____		
PRIVATE CLAIMS _____		

I, James E. Stephens, do hereby certify that under requirements of P.A. 74, Michigan P.A. of 1970, the corner points mentioned in lines 1 and 2 above were, in a field survey on May 16, 1977, established, re-established, monumented, re-monumented, recovered or restored as expressed below and in conformance with regulations and rules therefore as required in the current manual of survey instructions of the United States Department of the Interior, Bureau of Land Management or by a decree of a court of law. Furthermore, that the corner points mentioned in lines 3, 4 and 5 above were, in a field survey on \_\_\_\_\_, 19\_\_\_\_, found, recovered, restored, established or re-established as expressed below and in conformance with the rules of the Michigan State Board of Registration for Land Surveyors or, by a Decree of a Court of law:

A. Description of original monument and accessories and or subsequent restoration:

Original Corner Not Set.

B. Description of corner evidence found and or method applied in restoring or re-establishing corner.

An 18" square corner fence post with a 1 1/4 " pipe in the center was found at the intersection of four old fences.

C. Description of monument for corner and accessories established to perpetuate locating the position of the corner.

The 18" square corner fence post with the 1 1/4 " pipe in the center was left in position with the following witnesses:

Survey tag 16053 nailed to the North side of a 24" Oak tree, West 91.46 feet.  
Survey tag 16053 nailed to the East side of a 24" Hickory tree, South 116.92 feet.  
Survey tag 16053 nailed to the Northeast side of a 30" Hickory tree, S40°E 113.08 feet.

SIGNED BY James E. Stephens DATE May 19, 1977


SURVEYOR'S MICHIGAN REGISTRATION NO. 16053

FOR STATE AND UNITED STATES AGENCIES:

SIGNED BY \_\_\_\_\_ DATE \_\_\_\_\_

APPROVED AND SIGNED BY \_\_\_\_\_ DATE \_\_\_\_\_

SURVEYOR'S MICHIGAN REGISTRATION NO. \_\_\_\_\_



1064

MAY PLACE SKETCH ON BACK OR ATTACHED SHEET

FORM APPROVED BY MICHIGAN STATE BOARD OF REGISTRATION, JAN. 25, 1971  
REVISED MAY 14, 1975

# LAND CORNER RECORDATION CERTIFICATE

FILING REQUIREMENT OF ACT 74, MICH. P.A. 1970  
NW Corner, Section 1, Lansing Township, Ingham County, Michigan

FOR CORNERS OF - LOCATED IN - CORNER CODE NUMBER

UNITED LAND SURVY - 1 2 3 4 K-1

PROPERTY (OWNER) - 1 2 3 4

PROPERTY (SECTION) - 1 2 3 4

LOCALITY - 1 2 3 4

PROPERTY (OWNER) - 1 2 3 4

PROPERTY (SECTION) - 1 2 3 4

LOCALITY - 1 2 3 4

PROPERTY (OWNER) - 1 2 3 4

PROPERTY (SECTION) - 1 2 3 4

LOCALITY - 1 2 3 4

PROPERTY (OWNER) - 1 2 3 4

PROPERTY (SECTION) - 1 2 3 4

LOCALITY - 1 2 3 4

PROPERTY (OWNER) - 1 2 3 4

PROPERTY (SECTION) - 1 2 3 4

LOCALITY - 1 2 3 4

PROPERTY (OWNER) - 1 2 3 4

PROPERTY (SECTION) - 1 2 3 4

LOCALITY - 1 2 3 4

PROPERTY (OWNER) - 1 2 3 4

PROPERTY (SECTION) - 1 2 3 4

LOCALITY - 1 2 3 4

PROPERTY (OWNER) - 1 2 3 4

PROPERTY (SECTION) - 1 2 3 4

LOCALITY - 1 2 3 4

PROPERTY (OWNER) - 1 2 3 4

PROPERTY (SECTION) - 1 2 3 4

LOCALITY - 1 2 3 4

PROPERTY (OWNER) - 1 2 3 4

PROPERTY (SECTION) - 1 2 3 4

LOCALITY - 1 2 3 4

PROPERTY (OWNER) - 1 2 3 4

PROPERTY (SECTION) - 1 2 3 4

LOCALITY - 1 2 3 4

PROPERTY (OWNER) - 1 2 3 4

PROPERTY (SECTION) - 1 2 3 4

LOCALITY - 1 2 3 4

PROPERTY (OWNER) - 1 2 3 4

PROPERTY (SECTION) - 1 2 3 4

LOCALITY - 1 2 3 4

4 N 103  
FILED

NOV 15 10 40 AM '77

REGISTER OF DEEDS

Paul Johnson

INGHAM COUNTY, MICH.

James E. Stephens  
I, James E. Stephens, do hereby certify that under requirements of P.A. 74, Michigan P.A. of 1970, established corner points mentioned in lines 1 and 2 above were located on October 21, 1977 established corner points mentioned in lines 3 and 4 above were located as required by and in compliance with regulations of the Michigan State Board of Registration for Land Surveyors, by a duly sworn and qualified land surveyor, that the corner points mentioned in lines 3, 4 and 5 above were also located by me, James E. Stephens, a duly sworn and qualified land surveyor, on October 21, 1977 and the Michigan State Board of Registration for Land Surveyors, by a duly sworn and qualified land surveyor, on October 21, 1977.

A. Description of original monument and accessories and on subsequent restoration:

Original monument and accessories not found.

B. Description of corner evidence found and/or method applied in restoring or re-establishing corner:

Set concrete monument and cap 11.88' West of iron pipe which identifies the SW corner of Section 36, T5N, R2W. Set said monument on a projection of a line between the North 1/4 corner of Section 1 and the SW corner of Section 36, T5N, R2W.

C. Description of monument for corner and accessories established to perpetuate locating the position of the corner:

The concrete monument and cap were left in position with the following witnesses:

Survey tag 16053 set in the East side of an 8" Elm tree, N6°36'W, 27.70 feet.  
Survey tag 16053 set in the South side of an 8" Elm tree, S89°34'E, 36.15 feet.  
Survey tag 16053 set in the North side of an 8" Elm tree, N84°12'W, 25.05 feet.

Iron Stake S89°50'21"E, 11.88 feet.

SIGNED BY James E. Stephens DATE October 26, 1977

SURVEYOR'S MICHIGAN REGISTRATION NO. 16053

FOR STATE AND UNITED STATES AGENCIES

SIGNED BY \_\_\_\_\_ DATE \_\_\_\_\_

APPROVED AND SIGNED BY \_\_\_\_\_ DATE \_\_\_\_\_

\_\_\_\_\_

SURVEYOR'S MICHIGAN REGISTRATION NO. \_\_\_\_\_

\_\_\_\_\_

\_\_\_\_\_


\_\_\_\_\_

\_\_\_\_\_

\_\_\_\_\_

\_\_\_\_\_

\_\_\_\_\_



1110

FORM APPROVED BY MICHIGAN STATE BOARD OF REGISTRATION, JAN. 13, 1971  
REVISED MAY 14, 1975

MAY PLACE SKETCH ON BACK OR ATTACHED SHEET

INGHAM COUNTY - LANSING TWP.  
LAND CORNER RECORDATION CERTIFICATE  
FILING REQUIREMENT OF ACT 74, MICH. P.A. 1970

FOR CORNERS OF--	LOCATED IN--	CORNER CODE NUMBER
1. PUBLIC LAND SURVEY	T. 4 N. R. 2 E. W.	J-3
2. PROPERTY CONTROLLING IN SECTION	T. N. S. R. E. W.	
3. MISCELLANEOUS PROPERTY IN SECTION	T. N. S. R. E. W.	
4. LOT NO. , RECORDED PLAT		
5. PRIVATE CLAIMS		

LIBER 6 10 52

FILED

APR 8 11 10 AM '80

REGISTER OF DEEDS

Paula Johnson  
INGHAM COUNTY, MICH.

REGISTER OF DEEDS STAMP AND  
FILING NUMBER

I, Ronnie M. Lester, do hereby certify that under requirements of P.A. 74, Michigan P.A. of 1970, the corner points mentioned in lines 1 and 2 above were, in a field survey on January 31, 1980, established, re-established, monumented, re-monumented, recovered or restored as expressed below and in conformance with regulations and rules therefore as required in the current manual of survey instructions of the United States Department of the Interior, Bureau of Land Management or by a decree of a court of law. Furthermore, that the corner points mentioned in lines 3, 4 and 5 above were, in a field survey on \_\_\_\_\_, 19\_\_\_\_, found, recovered, restored, established or re-established as expressed below and in conformance with the rules of the Michigan State Board of Registration for Land Surveyors or, by a Decree of a Court of law:

- J-3 A. Description of original monument and accessories and/or subsequent restoration:  
Post set in original government survey by Musgrove Evans, February 10-27, 1827. Corner identified as a post in a survey by A.P. Drake, County Surveyor, Dec. 14-16, 1881 (v.3, p.185) and in a survey by R.J. Robb, County Surveyor, January 14-18, 1908 (v.5, p.55). Corner identified as a 3" monument with 1" iron pipe by MDSHT Form 280, January, 1965. Corner identified as "3" concrete monument 1" pipe by Ingham County Road Commission, revised grid map, 1972. Corner referred to in Recorded Subdivision Plats: Somerset, 1963 (v.25, p.15,16); Somerset #1, 1965 (v.26, p.1); Somerset #2, 1965 (v.26, p.23); Kimberly Downs #3, 1965 (v.27, p.24); Kimberly Downs #4, 1966 (v.27, p.41); Kimberly Downs #6, 1972 (v.31, p.16-17).

- J-3 B. Description of corner evidence found and/or method applied in restoring or re-establishing corner:  
During investigation, found 3" diameter concrete monument with 1" pipe 1.4' above ground surface, + 169' west of a concrete plat monument for Kimberly Downs #6. Witnesses in close accord with those on MDSHT Form 280, 1965. Accepted concrete monument with 1" pipe as corner. Research conducted by Ingham County Survey and Remonumentation Project staff.

- J-3 C. Description of monument for corner and accessories established to perpetuate locating the position of the corner:


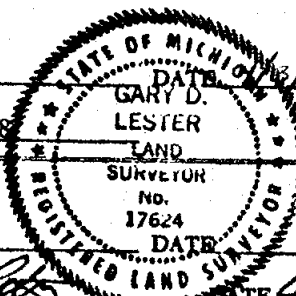
S& Corner, Section 2, T4N-R2W  
Found 3" diameter concrete monument with 1" pipe in location described above:  
SE corner concrete foundation of house #2808, NE, 102.69'  
Nail & tag, #18998, south side Walnut, East, 25.97'  
Nail & tag, #18998, east side power pole, South, 9.24'  
Nail & tag, #18998, south side multi 4" Maple, West, 3.95'

SIGNED BY Ronnie M. Lester  
SURVEYOR'S MICHIGAN REGISTRATION NO. 18998

SIGNED BY \_\_\_\_\_

APPROVED AND SIGNED BY Gary D. Lester  
CHIEF OF SURVEY PART  
MICHIGAN REGISTERED LAND SURVEYOR  
Director, Ingham County Survey  
and Remonumentation Project

SURVEYOR'S MICHIGAN REGISTRATION NO. 17624



INGHAM COUNTY - LANSING TWP.  
**LAND CORNER RECORDATION CERTIFICATE**  
FILING REQUIREMENT OF ACT 74, MICH. P.A.1970

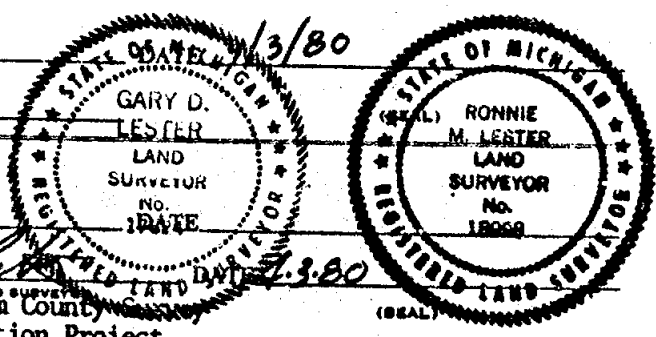
FOR CORNERS OF:-	LOCATED IN:-	CORNER CODE NUMBER
1. PUBLIC LAND SURVEY _____ T. <u>4</u> N. <u>S.</u> R. <u>2</u> E. <u>W.</u>		<u>J-1</u>
2. PROPERTY CONTROLLING IN SECTION _____ T. _____ N. _____ S. _____ R. _____ E. _____ W. _____		
3. MISCELLANEOUS PROPERTY IN SECTION _____ T. _____ N. _____ S. _____ R. _____ E. _____ W. _____		
4. LOT NO. _____, RECORDED PLAT _____		
5. PRIVATE CLAIMS _____		

LIBER 616 53  
FILED  
APR 8 11 10 AM '80  
REGISTER OF DEEDS  
*Paula Johnson*  
INGHAM COUNTY, MICH.  
REGISTER OF DEEDS STAMP AND FILING NUMBER

I, Ronnie M. Lester, do hereby certify that under requirements of P.A. 74, Michigan P.A. of 1970, the corner points mentioned in lines 1 and 2 above were, in a field survey on February 5 1980, established, re-established, monumented, re-monumented, recovered or restored as expressed below and in conformance with regulations and rules therefore as required in the current manual of survey instructions of the United States Department of the Interior, Bureau of Land Management or by a decree of a court of law. Furthermore, that the corner points mentioned in lines 3, 4 and 5 above were, in a field survey on \_\_\_\_\_, 19\_\_\_\_, found, recovered, restored, established or re-established as expressed below and in conformance with the rules of the Michigan State Board of Registration for Land Surveyors or, by a Decree of a Court of law:

- J-1 A. Description of original monument and accessories and/or subsequent restoration:  
No post set in original government survey.  
Corner referred to in a survey by T.J. Brown, County Surveyor, November 19, 1874 (v.3, p.91).  
Corner identified as a 1" pipe in MDSHT Form 280, 1965.  
Corner identified as a 1" pipe in Ingham County Road Commission records, revised grid map, 1972.
- J-1 B. Description of corner evidence found and/or method applied in restoring or re-establishing corner:  
During investigation, found copperweld in monument box + 9.42' east of J-13 Dewitt Twp., T5N-R2W, on tree/fence line east and west, and + 10.0' west of west edge of southbound lane of US 127. Accepted copperweld in monument box for corner as called for in MDSHT Form 280.  
Research conducted by Ingham County Survey and Remonumentation Project staff.
- J-1 C. Description of monument for corner and accessories established to perpetuate locating the position of the corner:  
N $\frac{1}{4}$  Corner, Section 2, T4N-R2W  
Found copperweld in monument box in location described above:  
Nail & tag, #18998, top of wooden guard rail post, NNW, 23.10'  
Nail & tag, #18998, top of wooden guard rail post, South, 21.43'  
East side of the west leg of sign post, WNW, 10.17'  
West edge of concrete lane on southbound US 127, East, 9.58'  
Copperweld in monument box, J-13, Dewitt Twp., T5N-R2W, West, 9.42'

SIGNED BY *Ronnie M. Lester*  
SURVEYOR'S MICHIGAN REGISTRATION NO. 13998  
~~FOR RECORDS ONLY~~  
SIGNED BY \_\_\_\_\_  
APPROVED AND SIGNED BY *Gary D. Lester* CHIEF OF SURVEY PARTY  
Director, Ingham County Survey and Remonumentation Project  
SURVEYOR'S MICHIGAN REGISTRATION NO. 17624



1802

LAND CORNER RECORDATION CERTIFICATE  
Filing Requirement of Act 74, Mich. P.A. 1970

LIBER 6 391

For corners in

Ingham  
County

Located In: \*

Corner Code #

- 1 Public Land Survey T 4N R 2W K-1  
T R  
T R  
T R  
2 Property Controlling S T R  
in Section S T R  
3 Miscellaneous S T R  
Property in Sec. S T R  
4 Lot No. Recorded Plat  
5 Private Claims

FILED

SEP 13 9 03 AM '88

REGISTER OF DEEDS

Register of Deeds County File Number  
INGHAM COUNTY, MICH  
Lansing Twp.

I, James E. Stephens, in a field survey on September 8, 19 88,  
do hereby certify that under requirements of P.A. 74, Michigan P.A. of 1970, the corner points mentioned  
in lines 1 and 2 above were in conformance with regulations and rules therefore as required in the  
current manual of survey instructions of the United States Department of the Interior, Bureau of Land  
Management or by a decree of a Court of Law and/or that the corner points mentioned in lines 3, 4 and 5  
above were in conformance with the rules of the Michigan Board of Land Surveyors or by a Decree of a  
Court of Law, established, re-established, monumented, re-monumented, recovered, found as  
expressed below

NOTE: Not more than 4 corners, all in the same town and range, may be recorded  
on this certificate.

A. Description of original monument and accessions and/or subsequent restoration:

Original corner and accessories were not found.

B. Description of corner evidence found and/or method applied in restoring or reestablishing corner:

This certificate is being recorded to up-date the witnesses shown on  
certificate recorded in Liber 2, Page 117.

*Recorded for K-1, T4N, R2E*

C. Description of monument for corner and accessories established to perpetuate locating the position of the corner:

NW Corner Section 1, T4N, R2W  
Rod in concrete monument witnessed by tags nailed to:  
West side of 14" Elm tree North 27.71 feet.  
North side of 6" Elm tree S85°W 16.07 feet.  
NE side of 14" Elm tree S45°W 39.39 feet.  
Iron pipe East 11.88 feet.



Signed by James E. Stephens Date September 9, 1988  
Surveyor's Michigan License No. 16053

FORM APPROVED BY MICHIGAN STATE BOARD OF LAND SURVEYORS, JAN. 28, 1971  
REVISED MAY 14, 1979  
REVISED JAN., 1983

LAND CORNER RECORDATION CERTIFICATE  
Filing Requirement of Act 74, Mich. P.A. 1970

LIBER 6 PAGE 337

For corners in

Ingham

County

Located in:

Corner Code #

FILED

1. Public Land Survey

T 4N R 2W

K-2

T R

T R

T R

T R

2. Property Controlling  
in Section

S T R

S T R

3. Miscellaneous  
Property in Sec.

S T R

S T R

JUN 25 10 21 AM '87

REGISTER OF DEEDS

INDIAN COUNTY, MICH.  
Register of Deeds Stamp & File Number

4. Lot No. , Recorded Plat

5. Private Claims

Lansing Township

	A	B	C	D	E	F	G	H	I	J	K	L	M
2													
3													
4													
5													
6													
7													
8													
9													
10													
11													
12													
13													

I, James E. Stephens, in a field survey on June 17, 1987, do hereby certify that under requirements of P.A. 74, Michigan P.A. of 1970, the corner points mentioned in lines 1 and 2 above were in conformance with regulations and rules therefore as required in the current manual of survey instructions of the United States Department of the Interior, Bureau of Land Management or by a decree of a Court of Law and/or that the corner points mentioned in lines 3, 4 and 5 above were in conformance with the rules of the Michigan Board of Land Surveyors or by a Decree of a Court of Law, established, re-established, monumented, re-monumented, recovered, found as expressed below:

NOTE: Not more than 4 corners, all in the same town and range, may be recorded on this certificate.

A. Description of original monument and accessions and/or subsequent restoration:

The original monument and accessories were not found.

B. Description of corner evidence found and/or method applied in restoring or reestablishing corner:

The corner as recorded in Liber 2, Page 559, with its witnesses, had been removed during road construction. A 5 inch iron rod in a monument box was found in a 5 foot concrete sidewalk on the West side of Coolidge Road. Its present location appears to agree with survey data from surveys of other properties in the area that were referenced to the corner before its removal and re-establishment. This certificate is being filed to identify current witnesses.

C. Description of monument for corner and accessories established to perpetuate locating the position of the corner:


5/8 inch iron rod in a monument box was witnessed as follows:

Nail and tag in the East side of a utility pole N5°E 96.33 feet.

Nail and tag in the North side of a 10" Cherry tree East 108.70 feet.

Chiseled "X" in top of concrete curb S45°E 12.52 feet.

P.K. nail in concrete base of light pole S70°E 96.40 feet.



Signed by

*James E. Stephens*

Date

June 18, 1987

Surveyor's Michigan License No.

26053

FORM APPROVED BY MICHIGAN STATE BOARD OF LAND SURVEYORS, JAN. 26, 1971  
REVISED MAY 14, 1979  
REVISED JAN., 1982

2084

LAND CORNER RECORDATION CERTIFICATE  
Filing Requirement of Act 74, Mich. P.A. 1970

LIBER 6 PAGE 376

For corners in  
Ingham

Located In:

Corner Code #

1. Public Land Survey

T 4N R 2W

K-3

T R

T R

T R

2. Property Controlling  
in Section

S T R

S T R

3. Miscellaneous  
Property in Sec.

S T R

S T R

4. Lot No. , Recorded Plat

5. Private Claims

FILED

JUN 17 8 44 AM '88

REGISTER OF DEEDS

*Frank J. Johnson*  
INGHAM COUNTY, MICH.

Register of Deeds Stamp & File Number

Maurice H. Mahieu, in a field survey on May 10, '9 88,  
do hereby certify that under requirements of P.A. 74, Michigan P.A. of 1970, the corner points mentioned  
in lines 1 and 2 above were in conformance with regulations and rules therefore as required in the  
current manual of survey instructions of the United States Department of the Interior, Bureau of Land  
Management or by a decree of a Court of Law and/or that the corner points mentioned in lines 3, 4 and 5  
above were in conformance with the rules of the Michigan Board of Land Surveyors or by a Decree of a  
Court of Law; established, re-established, monumented, re-monumented, recovered, found as  
expressed below:

NOTE: Not more than 4 corners, all in the same town and range, may be recorded  
on this certificate.

A. Description of original monument and accessories and/or subsequent restoration:

Original monument and accessories were not found.

B. Description of corner evidence found and/or method applied in restoring or reestablishing corner:

This corner was referred to the plat of FARWOOD SUBDIVISION and has  
been recorded in Liber 1, Page 371. This corner is being re-recorded  
to update the witnesses.

C. Description of monument for corner and accessories established to perpetuate locating the position of the corner:


Found  $\frac{1}{2}$ " iron rod in monument box and witnessed by:

Nail and tag in NW side of utility pole N45°E 40.29 feet.

Nail and tag in West side of Guy pole S25°E 76.47 feet.

Nail and tag in North side of utility pole S85°W 58.73 feet.

Nail and tag in SW side of utility pole N35°W 74.19 feet.



Signed by

*Maurice H. Mahieu*

Date May 11, 1988

Surveyor's Michigan License No

28414

FORM APPROVED BY MICHIGAN STATE BOARD OF LAND SURVEYORS, JAN. 26, 1971  
REVISED MAY 14, 1975  
REVISED JAN., 1988

FILED

**LAND CORNER RECORDATION CERTIFICATE**  
**Filing Requirement of Act 74, Mich. P.A. 1970**

For corners in

Ingham  
 County

Located in:

Corner Code #1

AUG 5 9 54 AM '91

REGISTER OF DEEDS  
 LANSING TOWNSHIP  
 INGHAM COUNTY, MICH.

1	Public Land Survey		T	4N	R	2W	I-1
			T		R		
			T		R		
			T		R		
2	Property Controlling	S	T		R		
	in Section	S	T		R		
3	Miscellaneous	S	T		R		
	Property in Sec	S	T		R		

Register of Deeds Stamp &amp; File Number

4 Lot No. Recorded Plat  
 5 Private Claims

## Lansing Township

	A	B	C	D	E	F	G	H	I	J	K	L	M
2	1	2	3	4	5	6	7	8	9	10	11	12	13
3													
4	14	15	16	17	18	19	20	21	22	23	24	25	26
5													
6	27	28	29	30	31	32	33	34	35	36	37	38	39
7													
8	40	41	42	43	44	45	46	47	48	49	50	51	52
9													
10	53	54	55	56	57	58	59	60	61	62	63	64	65
11													
12	66	67	68	69	70	71	72	73	74	75	76	77	78
13													

I, **James E. Stephens** in a field survey on **July 30,** 19 **91** do hereby certify that under requirements of P.A. 74 Michigan P.A. of 1970 the corner points mentioned in lines 1 and 2 above were in conformance with regulations and rules therefore as required in the current manual of survey instructions of the United States Department of the Interior, Bureau of Land Management or by a decree of a Court of Law and/or that the corner points mentioned in lines 3, 4 and 5 above were in conformance with the rules of the Michigan Board of Land Surveyors or by a Decree of a Court of Law established, re-established, monumented, re-monumented, recovered found as expressed below.

NOTE: Not more than 4 corners, all in the same town and range, may be recorded on this certificate.

A Description of original monument and accessories and/or subsequent restoration

Original monument and accessories were not found.

B Description of corner evidence found and/or method applied in restoring or reestablishing corner

The  $\frac{1}{2}$  inch iron located 2.2' West of the centerline of Wood Street was found as indicated on the corner Certificate recorded in Liber 3, Page 61.

This Certificate is being recorded to update witness information.

C Description of monument for corner and accessories established to perpetuate locating the position of the corner

The  $\frac{1}{2}$ " iron was witnessed by survey tags nailed to:

East side of utility pole N20°W 111.26 feet.  
 South side of utility pole S85°E 37.32 feet.  
 NE corner of brick Granger sign N05°W 56.53 feet.  
 SW corner of brick light pedestal S35°E 62.17 feet.



Signed by *James E. Stephens*  
 Surveyor's Michigan License No. 16053

Date July 31, 1991



LIBER 001 PAGE 473 CLINTON COUNTY  
**LAND CORNER RECORDATION CERTIFICATE**  
FILING REQUIREMENT OF ACT 74, MICH. P.A.1970

FOR CORNERS OF --	LOCATED IN --	CORNER CODE NUMBER
1. PUBLIC LAND SURVEY <u>Sec 34</u>	T. <u>5</u> N. <u>2</u> R. <u>2</u> W.	<u>I-12, I-13, G-12</u>
2. PROPERTY CONTROLLING IN SECTION _____	T. _____ N. _____ R. _____ W.	_____
3. MISCELLANEOUS PROPERTY IN SECTION _____	T. _____ N. _____ R. _____ W.	_____
4. LOT NO. _____, RECORDED PLAT _____		
5. PRIVATE CLAIMS _____		

RECORDED

OCT 13 1 30 PM '72

RECEIVED  
CLINTON COUNTY, MICH.  
COUNTY CLERK

REGISTER OF DEEDS STAMP AND  
FILING NUMBER

I, Ronnie M. Lester do hereby certify that under requirements of P.A. 74, Michigan P.A. of 1970, the corner points mentioned in lines 1 and 2 above (identified with circles on index code diagram - over) were, in a field survey on July 7 1972, established, re-established, monumented, re-monumented, recovered or restored as expressed below and in conformance with regulations and rules therefore as required in the current manual of survey instructions of the United States Department of the Interior, Bureau of Land Management or by a decree of a court of law. Furthermore, that the corner points mentioned in lines 3, 4 and 5 above were, in a field survey on \_\_\_\_\_ 19\_\_\_\_, found, recovered, restored, established or re-established as expressed below and in conformance with the rules of the Michigan State Board of Registration for Land Surveyors or, by a Decree of a Court of law:

A. Description of original monument and accessories and/or subsequent restoration:

I-12 Original monument and accessories obliterated

I-13 Original monument and accessories obliterated

G-12 Original monument and accessories obliterated

B. Description of corner evidence found and/or method applied in restoring or re-establishing corner:

I-12 5 1/2" bar midway and on line between NE and SE corners of Section

I-13 Found 1/2" bar on townline - measurement East, West and North in close accord with original government measurement

G-12 Found railroad spike in monument box in accordance with MDSH records.

C. Description of monument for corner and accessories established to perpetuate locating the position of the corner:

I-12 Set 1/2" bar - Nail West side 24" maple, NE, 46.12'  
Nail North side power pole, West 34.71'  
Nail South side power pole, WNW, 26.82'

I-13 Found 1/2" bar - Nail East side 30" maple, SSW, 46.10'  
Nail North side power pole, ESE, 29.48'  
Nail SW side 20" walnut, ESE, 42.57'  
Found 1/2" bar, East, 6.66'

G-12 Found Railroad spike in monument box  
- Nail South side power pole, NE, 77.12'  
Nail South side power pole, West, 34.46'  
Nail East side fence post, SW, 57.85'

SIGNED BY Ronnie M. Lester

DATE August 1, 1972

SURVEYOR'S MICHIGAN REGISTRATION NO. 18998

(SEAL)

FOR STATE AND UNITED STATES AGENCIES:

SIGNED BY \_\_\_\_\_

CHIEF OF SURVEY PARTY

DATE \_\_\_\_\_

APPROVED AND SIGNED BY \_\_\_\_\_

MICHIGAN REGISTERED LAND SURVEYOR

DATE \_\_\_\_\_

(SEAL)

SURVEYOR'S MICHIGAN REGISTRATION NO. \_\_\_\_\_

Form No. MC-730

FORM APPROVED BY MICHIGAN STATE BOARD OF REGISTRATION, JAN. 28, 1971  
DISTRIBUTED BY MICHIGAN SOCIETY OF REGISTERED LAND SURVEYORS

# CORNER NUMBERING CODE DIAGRAMS FOR IDENTIFYING LAND CORNER RECORDATIONS AND INDEXING

FOR PUBLIC LAND SURVEY CORNERS IN THE  
T. 5N , R. 2W (MENTIONED OVER)

	A	B	C	D	E	F	G	H	I	J	K	L	M
1													
2	6		5		4		3		2		1		
3													
4	7		8		9		10		11		12		
5													
6	18		17		16		15		14		13		
7													
8	19		20		21		22		23		24		
9													
10	30		29		28		27		26		25		
11													
12	31		32		33	34	35	36					
13													

Apply letter prefix for corner points encircled above for identifying corner recordation numbers over.

FOR PROPERTY CONTROLLING AND MISC. PROPERTY CORNERS WITHIN THE SECTION  
(MENTIONED OVER AND EXCLUDE LOT CORNER)

	1	2	3	4	5	6	7
3							
4							
5							
6							
7							
8							
9							
10							
11							
12							
13							
14							
15							
16							

1. Above coded numbers are positioned on 1/16 fractional lines of the section.
2. Township corner code numbers shall be applied to corners of above typical section not numbered.
3. Miscellaneous property corners within a section, located at points other than numbered above, shall be referenced to at least two of above corner code numbers.
4. Private claim corners to be tied to rectangular land corners if possible - sketch required below.

EXPLANATORY SKETCH IF NECESSARY -- BELOW

CLINTON COUNTY - DEWITT TWP.  
LAND CORNER RECORDATION CERTIFICATE  
FILING REQUIREMENT OF ACT 74, MICH. P.A.1970

FOR CORNERS OF--	LOCATED IN--	CORNER CODE NUMBER	LIBER 2, PAGE 287
1. PUBLIC LAND SURVEY_____ T. <u>5</u> N. <u>2</u> E. <u>W.</u>		<u>J-13</u>	RECO'D
2. PROPERTY CONTROLLING IN SECTION_____ T. _____ N. _____ S. _____ R. _____ E. _____ W. _____			
3. MISCELLANEOUS PROPERTY IN SECTION_____ T. _____ N. _____ S. _____ R. _____ E. _____ W. _____			'80 APR 8 AM 10 41
4. LOT NO. _____, RECORDED PLAT _____			REGISTER OF DEEDS CLINTON COUNTY, MICH.
5. PRIVATE CLAIMS _____			REGISTER OF DEEDS, STAMP AND FILING NUMBER

I, Ronnie M. Lester, do hereby certify that under requirements of P.A. 74, Michigan P.A. of 1970, the corner points mentioned in lines 1 and 2 above were, in a field survey on February 5, 1980, established, re-established, monumented, re-monumented, recovered or restored as expressed below and in conformance with regulations and rules therefore as required in the current manual of survey instructions of the United States Department of the Interior, Bureau of Land Management or by a decree of a court of law. Furthermore, that the corner points mentioned in lines 3, 4 and 5 above were, in a field survey on \_\_\_\_\_, 19\_\_\_\_, found, recovered, restored, established or re-established as expressed below and in conformance with the rules of the Michigan State Board of Registration for Land Surveyors or, by a Decree of a Court of law:

J-13 A. Description of original monument and accessories and/or subsequent restoration:

Post set in original government survey by Harvey Parke, January, 1827.  
Corner identified as a 3/4" iron by MDSHT Form 280, January, 1965.

J-13 B. Description of corner evidence found and/or method applied in restoring or re-establishing corner:

During investigation, found copperweld in monument box + 9.42' west of J-1 Ingham Twp., T4N-R2W, on tree/fence line east and west, 19.0' west of the west edge of the southbound lane of US 127. Accepted copperweld in monument box for corner as called for in MDSHT Form 280.  
Research conducted by Ingham County Survey and Remonumentation Project staff.

J-13 C. Description of monument for corner and accessories established to perpetuate locating the position of the corner:

S $\frac{1}{4}$  Corner, Section 35, T5N-R2W  
Found copperweld in monument box in location described above:  
Nail & tag, #18958, top of wooden guard rail post, North, 21.13'  
Nail & tag, #18998, top of wooden guard rail post, SE, 24.06'  
East side of west leg of sign post, North, 2.94'  
West edge of concrete lane to southbound US 127, East, 19.00'  
Copperweld in monument box, J-1, Lansing Twp., T4N-R2W, East, 9.42'

SIGNED BY

Ronnie M. Lester

SURVEYOR'S MICHIGAN REGISTRATION NO. 18998

~~BOBSON AND UNITED STATES AGENCIES~~


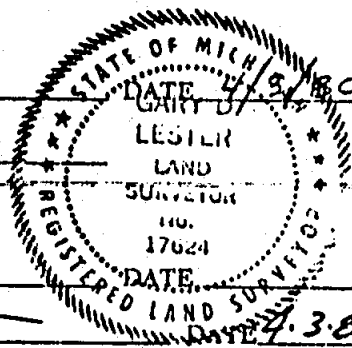
SIGNED BY

APPROVED AND SIGNED BY

CHIEF OF SURVEY PARTY

Ray H. Miller  
DIRECTOR, Ingham County Survey  
and Remonumentation Project

SURVEYOR'S MICHIGAN REGISTRATION NO. 17624



# LAND CORNER RECORDATION CERTIFICATE

FILING REQUIREMENT OF ACT 74, MICH. P.A. 1970

SE corner, Section 34, DeWitt Twp., Clinton County, Michigan 84 SEP 10 PM 1 19

FOR CORNERS OF--	LOCATED IN--	CORNER CODE NUMBER
1. PUBLIC LAND SURVEY <u>34</u> T. <u>5</u> N. <u>2</u> W.		<u>I-13</u>
2. PROPERTY CONTROLLING IN SECTION <u>      </u> T. <u>      </u> N. <u>      </u> S. <u>      </u> R. <u>      </u> E. <u>      </u> W.		
3. MISCELLANEOUS PROPERTY IN SECTION <u>      </u> T. <u>      </u> N. <u>      </u> S. <u>      </u> R. <u>      </u> E. <u>      </u> W.		
4. LOT NO. <u>      </u> , RECORDED PLAT <u>      </u>		
5. PRIVATE CLAIMS <u>      </u>		

REGISTER OF DEEDS  
CLINTON COUNTY, MICH.

*Russell D. Mahieu*

LIBER 2 PAGE 531

REGISTER OF DEEDS STAMP AND  
FILING NUMBER

I, Maurice H. Mahieu, do hereby certify that under requirements of P.A. 74, Michigan P.A. of 1970, the corner points mentioned in lines 1 and 2 above were, in a field survey on September 6, 1984, established, re-established, monumented, re-monumented, recovered or restored as expressed below and in conformance with regulations and rules therefore as required in the current manual of survey instructions of the United States Department of the Interior, Bureau of Land Management or by a decree of a court of law. Furthermore, that the corner points mentioned in lines 3, 4 and 5 above were, in a field survey on       , 19      , found, recovered, restored, established or re-established as expressed below and in conformance with the rules of the Michigan State Board of Registration for Land Surveyors or, by a Decree of a Court of law:

A. Description of original monument and accessories and/or subsequent restoration:

Original monument and accessories were not found

B. Description of corner evidence found and/or method applied in restoring or re-establishing corner:


Found 1/2" bar as recorded in Liber 1 of Land Corners, Page 473. This corner is being re-recorded to update witnesses.

C. Description of monument for corner and accessories established to perpetuate locating the position of the corner:

1/2" iron bar witnessed by:

Nail & Tag in East side of 30" Maple SSW 46.07 feet  
Nail & Tag in East side of a utility pole SW 35.25 feet  
Nail & Tag in South side of a utility pole ESE 43.78 feet  
Found 1/2" bar East 6.66 feet (N.E. corner Sec. 3, T4N, R2W)

SIGNED BY Maurice H. Mahieu DATE September 6, 1984  
SURVEYOR'S MICHIGAN REGISTRATION NO. 28414  
FOR STATE AND UNITED STATES AGENCIES:  
SIGNED BY        DATE         
APPROVED AND SIGNED BY        DATE         
CHIEF OF SURVEY PARTY  
MICHIGAN REGISTERED LAND SURVEYOR



SURVEYOR'S MICHIGAN REGISTRATION NO.