

LAND CORNER RECORDATION CERTIFICATE
FILING REQUIREMENT OF ACT 74, MICH. P.A.1970

FOR CORNERS OF --:	LOCATED IN --:	CORNER CODE NUMBER
1. PUBLIC LAND SURVEY _____ T. <u>4</u> XXX N. R. <u>2</u> XXX W.		<u>K-6</u>
2. PROPERTY CONTROLLING IN SECTION _____, T. _____ N. S., R. _____ E. W.		
3. MISCELLANEOUS PROPERTY IN SECTION _____, T. _____ N. S., R. _____ E. W.		
4. LOT NO. _____, RECORDED PLAT _____		
5. PRIVATE CLAIMS _____		

LIBER **1 PG 293**
FILED
Dec 7 11 55 AM '71
REGISTER OF DEEDS
Mia Bill Humphrey
INGHAM COUNTY, MICH.
REGISTER OF DEEDS STAMP AND
FILING NUMBER

I, NELSON C. JONES do hereby certify that under requirements of P.A. 74, Michigan P.A. of 1970, the corner points mentioned in lines 1 and 2 above (identified with circles on index code diagram - over) were, in a field survey on July 20 1971, established, re-established, monumented, re-monumented, recovered or restored as expressed below and in conformance with regulations and rules therefore as required in the current manual of survey instructions of the United States Department of the Interior, Bureau of Land Management or by a decree of a court of law. Furthermore, that the corner points mentioned in lines 3, 4 and 5 above were, in a field survey on _____ 19____, found, recovered, restored, established or re-established as expressed below and in conformance with the rules of the Michigan State Board of Registration for Land Surveyors or, by a Decree of a Court of law:

A. Description of original monument and accessories and/or subsequent restoration:

$\frac{1}{4}$ Section Corner Common to Sections 13 and 14 as established in the Government Land Office Survey of 1827

B. Description of corner evidence found and/or method applied in restoring or re-establishing corner:

The evidence regarding the location of this corner is the tie recorded on the original plat of the "Rufus A. Bailey" Subdivision in 1927.

Found a $\frac{1}{2}$ " Pipe at the location area - checked using the afore said tie and determined that the pipe was good North - South and appears to be 0.70 feet East of the tie position. - accepted the $\frac{1}{2}$ " pipe as the corner.

C. Description of monument for corner and accessories established to perpetuate locating the position of the corner:

$\frac{1}{2}$ " Pipe in Monument Box
WITNESSES

N 10°W	-	15.78'	- NE Corner Catch Basin Cover
N 05°W	-	80.25'	- Face of Corner Fence Post
N 30°E	-	64.18'	- Top Center of Fire Hydrant
North	-	14.39'	- Gutter Line

SIGNED BY _____ DATE _____

SURVEYOR'S MICHIGAN REGISTRATION NO. _____

(SEAL)

FOR STATE AND UNITED STATES AGENCIES

SIGNED BY Adam S. Piesem DATE August 16, 1971

APPROVED AND SIGNED BY NELSON C. JONES DATE _____

MICHIGAN DEPARTMENT OF STATE HIGHWAYS

SURVEYOR'S MICHIGAN REGISTRATION NO. 0 2934

LAND CORNER RECORDATION CERTIFICATE

FILING REQUIREMENT OF ACT 74, MICH. P.A. 1970

FOR CORNERS OF—

LOCATED IN—

CORNER CODE NUMBER

LIBER

1 PG 313

FILED

1. PUBLIC LAND SURVEY— T. 4 N. R. 2 W. E. 1/4 K-7
2. PROPERTY CONTROLLING IN SECTION— T. 4 N. R. 2 W. E. 1/4 K-7
3. MISCELLANEOUS PROPERTY IN SECTION— T. 4 N. R. 2 W. E. 1/4
4. LOT NO. —, RECORDED PLAT. —
5. PRIVATE CLAIMS —

Dec 7 11 57 AM '71

REGISTER OF DEEDS
Mia Bell Humphrey
INGHAM COUNTY, MICHIGAN

REGISTER OF DEEDS STAMP AND FILING NUMBER

I, N.C. Jones, do hereby certify that under requirements of P.A. 74, Michigan P.A. of 1970, the corner points mentioned in lines 1 and 2 above (identified with circles on index code diagram—over) were, in a field survey on _____, 19____, established, re-established, monumented, re-monumented, recovered or restored as expressed below and in conformance with regulations and rules therefore as required in the current manual of survey instructions of the United States Department of the Interior, Bureau of Land Management or by a decree of a court of law. Furthermore, that the corner points mentioned in lines 3, 4 and 5 above were, in a field survey on _____, 19____, found, recovered, restored, established or re-established as expressed below and in conformance with the rules of the Michigan State Board of Registration for Land Surveyors or, by a Decree of a Court of law:

A. Description of original monument and accessories and/or subsequent restoration:

~~XXXXXX XXXXXX XXXXXX XXXXXX XXXXXX XXXXXX XXXXXX XXXXXX XXXXXX XXXXXX~~

B. Description of corner evidence found and/or method applied in restoring or re-establishing corner:

Found 1" Pipe 3" below surface in chain link fence.

C. Description of monuments for corner and accessories established to perpetuate locating the position of recorded corner:

1" Pipe
19" Ash 310E 23.39
17" Walnut S75W 16.96 10' WASH OAK
Fe. Cor. East 2.0
16" Twin Oak N80W 25.00

SIGNED BY—

DATE

SURVEYOR'S MICHIGAN REGISTRATION NO. —

(SEAL)

FOR STATE AND UNITED STATES AGENCIES:

SIGNED BY—

DATE

APPROVED AND SIGNED BY—

DATE

Michigan Department State Highways

SURVEYOR'S MICHIGAN REGISTRATION NO. —

LAND CORNER RECORDATION CERTIFICATE

FILING REQUIREMENT OF ACT 74, MICH. P.A.1970
SE. CORNER SECTION 11, T4N, R2W, CITY OF LANSING,
INGHAM COUNTY

FOR CORNERS OF—:	LOCATED IN—:	CORNER CODE NUMBER
1. PUBLIC LAND SURVEY_____ T. <u>4</u> N. R. <u>2</u> W.		<u>K-5</u>
2. PROPERTY CONTROLLING IN SECTION_____, T. _____ N. S., R. _____ E. W.		
3. MISCELLANEOUS PROPERTY IN SECTION_____, T. _____ N. S., R. _____ E. W.		
4. LOT NO. _____, RECORDED PLAT _____		
5. PRIVATE CLAIMS _____		

LIBER 2 PG 147

FILED

Nov 15 10 56 AM '72

REGISTER OF DEEDS

David M. Lewis
INGHAM COUNTY, MICH.

REGISTER OF DEEDS STAMP AND
FILING NUMBER

I, Clyde K. Stephens do hereby certify that under requirements of P.A. 74, Michigan P.A. of 1970, the corner points mentioned in lines 1 and 2 above (identified with circles on index code diagram—over) were, in a field survey on November 3, 1972, established, re-established, monumented, re-monumented, recovered or restored as expressed below and in conformance with regulations and rules therefore as required in the current manual of survey instructions of the United States Department of the Interior, Bureau of Land Management or by a decree of a court of law. Furthermore, that the corner points mentioned in lines 3, 4 and 5 above were, in a field survey on _____ 19____, found, recovered, restored, established or re-established as expressed below and in conformance with the rules of the Michigan State Board of Registration for Land Surveyors or, by a Decree of a Court of law:

A. Description of original monument and accessories and/or subsequent restoration:
The original monument and accessories were not found.

B. Description of corner evidence found and/or method applied in restoring or re-establishing corner:
A 3/4 inch iron pipe in a monument box was found in the centerline of the section line road (Coolidge Road).

C. Description of monument for corner and accessories established to perpetuate locating the position of the corner:
The 3/4 inch iron pipe found at the SE. corner was witnessed with the following;

N59°21'E 61.30 feet to the NW. corner of a brick wall around a swimming pool.
S54°53'E 63.80 feet to the SW. corner of a brick wall around a swimming pool.
S41°59'W 23.00 feet to the NW. corner of a catch basin.
The section line north of the corner was assigned a bearing of N0°19'15"W.


SIGNED BY *Clyde K. Stephens* DATE November 7, 1972

SURVEYOR'S MICHIGAN REGISTRATION NO. 3829

FOR STATE AND UNITED STATES AGENCIES:

SIGNED BY _____ DATE _____
CHIEF OF SURVEY PARTY

APPROVED AND SIGNED BY _____ DATE _____
MICHIGAN REGISTERED LAND SURVEYOR



SURVEYOR'S MICHIGAN REGISTRATION NO. _____

LAND CORNER RECORDATION CERTIFICATE

FILING REQUIREMENT OF ACT 74, MICH. P.A. 1970

INGHAM COUNTY

USER 2 507
FILED

FOR CORNERS OF:-	LOCATED IN:-	CORNER CODE NUMBER
1. PUBLIC LAND SURVEY	T. 4 N. R. 2 W.	K-7
2. PROPERTY CONTROLLING IN SECTION	T. 4 N. R. 2 W.	
3. MISCELLANEOUS PROPERTY IN SECTION	T. 4 N. R. 2 W.	
4. LOT NO.	RECORDED PLAT	
5. PRIVATE CLAIMS		

OCT 16 11 02 AM '73
REGISTER OF DEEDS
Ernest M. Lewis
INGHAM COUNTY, MICH.

REGISTER OF DEEDS STAMP AND FILING NUMBER

I, James E. Stephens do hereby certify that under requirements of P.A. 74, Michigan P.A. of 1970, the corner points mentioned in lines 1 and 2 above (identified with circles on index code diagram—over) were, in a field survey on June 7, 1973, established, re-established, monumented, re-monumented, recovered or restored as expressed below and in conformance with regulations and rules therefore as required in the current manual of survey instructions of the United States Department of the Interior, Bureau of Land Management or by a decree of a court of law. Furthermore, that the corner points mentioned in lines 3, 4 and 5 above were, in a field survey on 19, found, recovered, restored, established or re-established as expressed below and in conformance with the rules of the Michigan State Board of Registration for Land Surveyors or, by a Decree of a Court of law:

A. Description of original monument and accessories and/or subsequent restoration:

The original monument and accessories were not found.

B. Description of corner evidence found and/or method applied in restoring or re-establishing corner:

A 1 inch iron pipe was found in an East-West fenceline and 2' W. from a South fenceline.

C. Description of monument for corner and accessories established to perpetuate locating the position of the corner:

The 1 inch iron pipe found in the NW corner of the section was left in position with the following witnesses:

Survey tag in the East side of a 24" Walnut tree, S78°17'W 16.30 feet.
Survey tag in the North side of a 30" Beech tree, S4°03'E 22.85 feet.
Survey tag in the West side of a 6" Fir tree, S77°19'E 2.35 feet.
The bearing of the Section line South of the corner is S0°32'30"E.

SIGNED BY James E. Stephens DATE September 18, 1973


SURVEYOR'S MICHIGAN REGISTRATION NO. 16053

FOR STATE AND UNITED STATES AGENCIES

SIGNED BY _____ DATE _____

APPROVED AND SIGNED BY _____ DATE _____

SURVEYOR'S MICHIGAN REGISTRATION NO. _____



LAND CORNER RECORDATION CERTIFICATE

FILING REQUIREMENT OF ACT 74, MICH. P.A.1970

N1/4 CORNER SECTION 14, T4N,R2W,CITY OF LANSING
INGHAM COUNTY

LIBER

2 PG 575

FOR CORNERS OF--:

LOCATED IN--:

CORNER CODE NUMBER

1. PUBLIC LAND SURVEY T. 4 N. R. 2 E. W.

J-5

2. PROPERTY CONTROLLING IN SECTION T. N. S. R. E. W.

3. MISCELLANEOUS PROPERTY IN SECTION T. N. S. R. E. W.

4. LOT NO. , RECORDED PLAT

5. PRIVATE CLAIMS

FILED

Nov 29 9 57 AM '73

REGISTER OF DEEDS

Enid M. Lewis
INGHAM COUNTY, MICH.

REGISTER OF DEEDS STAMP AND
FILING NUMBER

I, James E. Stephens do hereby certify that under requirements of P.A. 74, Michigan P.A. of 1970, the corner points mentioned in lines 1 and 2 above (identified with circles on index code diagram - over) were, in a field survey on March 27, 1973, established, re-established, monumented, re-monumented, recovered or restored as expressed below and in conformance with regulations and rules therefore as required in the current manual of survey instructions of the United States Department of the Interior, Bureau of Land Management or by a decree of a court of law. Furthermore, that the corner points mentioned in lines 3, 4 and 5 above were, in a field survey on _____ 19____, found, recovered, restored, established or re-established as expressed below and in conformance with the rules of the Michigan State Board of Registration for Land Surveyors or, by a Decree of a Court of law:

A. Description of original monument and accessories and/or subsequent restoration:
The original monument and accessories were not found.

B. Description of corner evidence found and/or method applied in restoring or re-establishing corner:
An iron rod in a monument box was found in the centerline of the Section line road (Saginaw Street), which was verified with control found in the plat of MIDTOWN SUBDIVISION, located on the W 1/2 of the W 1/2 of the NE 1/4 of Section 14, T4N, R2W, City of Lansing, Ingham County, Michigan.

C. Description of monument for corner and accessories established to perpetuate locating the position of the corner:
The iron rod found at the N1/4 corner was witnessed with the following;

N37°50'W 88.58 feet to the SE corner of a 1 1/2 Story brick house #2717 ✓ FOUND
N31°28'E 81.42 feet to the SW corner of a 1 story brick store #28152 ✓ FOUND
S4°07'W 76.23 feet to the NE corner of a 1 story brick house #2810 ✓ FOUND

SIGNED BY James E. Stephens DATE June 26, 1973


SURVEYOR'S MICHIGAN REGISTRATION NO. 16053

FOR STATE AND UNITED STATES AGENCIES:

SIGNED BY _____ DATE _____
CHIEF OF SURVEY PARTY

APPROVED AND SIGNED BY _____ DATE _____
MICHIGAN REGISTERED LAND SURVEYOR

SURVEYOR'S MICHIGAN REGISTRATION NO. _____



LAND CORNER RECORDATION CERTIFICATE

FILING REQUIREMENT OF ACT 74, MICH. P.A. 1970

SE corner, Section 10, T4N, R2W, Lansing Township
Ingham County

LIBER 3 PG 33

FILED

MAR 14 11 11 AM '74

REGISTER OF DEEDS

Ernest M. Lewis
INGHAM COUNTY, MICH.

REGISTER OF DEEDS STAMP AND
FILING NUMBER

FOR CORNERS OF—:	LOCATED IN—:	CORNER CODE NUMBER
1. PUBLIC LAND SURVEY	T. 4N N. R. 2W W.	I-5
2. PROPERTY CONTROLLING IN SECTION	T. S. R. E. W.	
3. MISCELLANEOUS PROPERTY IN SECTION	T. S. R. E. W.	
4. LOT NO.	, RECORDED PLAT	
5. PRIVATE CLAIMS		

I, James E. Stephens do hereby certify that under requirements of P.A. 74, Michigan P.A. of 1970, the corner points mentioned in lines 1 and 2 above (identified with circles on index code diagram—over) were, in a field survey on March 11, 1974, established, re-established, monumented, re-monumented, recovered or restored as expressed below and in conformance with regulations and rules therefore as required in the current manual of survey instructions of the United States Department of the Interior, Bureau of Land Management or by a decree of a court of law. Furthermore, that the corner points mentioned in lines 3, 4 and 5 above were, in a field survey on _____ 19____, found, recovered, restored, established or re-established as expressed below and in conformance with the rules of the Michigan State Board of Registration for Land Surveyors or, by a Decree of a Court of law:

A. Description of original monument and accessories and/or subsequent restoration:

The original monument and accessories were not found.

B. Description of corner evidence found and/or method applied in restoring or re-establishing corner:

A 5/8 inch rod in a monument box was found in the centerline of the section line road (Saginaw Street).

C. Description of monument for corner and accessories established to perpetuate locating the position of the corner:

The 5/8 inch rod found at the SE corner was left in position with the following witnesses;

Survey tag in West side of a utility pole, S4°34'W 43.73 feet. FOUND
Survey tag in East side of a 16" Maple tree, N56°35'W 68.8 feet. FOUND TREE
Michigan Department of State Highways tag on utility pole, S42°54'E 44.45 feet.

SIGNED BY James E. Stephens DATE March 12, 1974


SURVEYOR'S MICHIGAN REGISTRATION NO. 16053

FOR STATE AND UNITED STATES AGENCIES:

SIGNED BY _____ DATE _____
CHIEF OF SURVEY PARTY

APPROVED AND SIGNED BY _____ DATE _____
MICHIGAN REGISTERED LAND SURVEYOR

SURVEYOR'S MICHIGAN REGISTRATION NO. _____



LAND CORNER RECORDATION CERTIFICATE

FILING REQUIREMENT OF ACT 74, MICH. P.A.1970

LIBER 6 PC 28
FILED

FOR CORNERS OF--:	LOCATED IN--:	CORNER CODE NUMBER
1. PUBLIC LAND SURVEY_____ T. <u>4</u> N. <u>X</u> , R. <u>2</u> X. <u>W</u> .		<u>I-6</u>
2. PROPERTY CONTROLLING IN SECTION_____ ,T. _____ N. _____ E. _____ S., R. _____ W. _____		
3. MISCELLANEOUS PROPERTY IN SECTION_____ ,T. _____ N. _____ E. _____ S., R. _____ W. _____		
4. LOT NO. _____ , RECORDED PLAT _____		
5. PRIVATE CLAIMS _____		

MAR 5 11 31 AM '80
REGISTER OF DEEDS
Paula Johnson
INGHAM COUNTY, MICH.

REGISTER OF DEEDS STAMP AND FILING NUMBER

I, Ronnie M. Lester, do hereby certify that under requirements of P.A. 74, Michigan P.A. of 1970, the corner points mentioned in lines 1 and 2 above were, in a field survey on January 4, 1980, established, re-established, monumented, re-monumented, recovered or restored as expressed below and in conformance with regulations and rules therefore as required in the current manual of survey instructions of the United States Department of the Interior, Bureau of Land Management or by a decree of a court of law. Furthermore, that the corner points mentioned in lines 3, 4 and 5 above were, in a field survey on _____, 19____, found, recovered, restored, established or re-established as expressed below and in conformance with the rules of the Michigan State Board of Registration for Land Surveyors or, by a Decree of a Court of law:

A. Description of original monument and accessories and/or subsequent restoration:

I-6

Post set in original government survey by Musgrove Evans, February 10-27, 1827. Corner referred to in a survey by T.J. Brown, November 25, 1854 (v.C, p.44). Corner identified as an "iron pin in street railway track" in a survey by E.A. Calkins, County Surveyor, April 5-10, 1901 (v.5, p.153). Corner re-established as a gas pipe below stone header in 1906 according to City Engineer's records. Subsequent excavation as noted in Cade's 1921 Survey, p. 31, identified corner as "1/8" copper rod extending through pavement to cross on top of 6" x 6" sandstone post 3' long". Corner remarked with 1921 standard monument.

Continued on Back

B. Description of corner evidence found and/or method applied in restoring or re-establishing corner:

I-6

During investigation, found 5/8" bar in concrete 2.0' below road surface in centerline of Michigan Avenue as called for in Cade's records. Accepted 5/8" bar for corner and raised to surface with 1/2" bar and cap #18998. Research performed by Ingham County Survey and Remonumentation Project staff.

C. Description of monument for corner and accessories established to perpetuate locating the position of the corner:

I-6

W $\frac{1}{4}$ Corner, Section 14, T4N-R2W
Found 5/8" bar in concrete, raised to surface with 1/2" bar and cap #18998, in location described above:
SE Corner house #1909, NW, 97.50' ✓
SE Corner block building #1915, North, 53.43' ✓
NE Corner one story brick building #1912, SE, 81.09' ~~GONE BUILDING~~
NW Corner one story metal building #1908, SW, 78.63' ✓
1/2" pipe, North, 49.38' ~~GONE~~ ~~STAKE~~

SIGNED BY Ronnie M. Lester

SURVEYOR'S MICHIGAN REGISTRATION NO. 18998

~~FOR STATE AND UNITED STATES AGENCIES~~

SIGNED BY _____


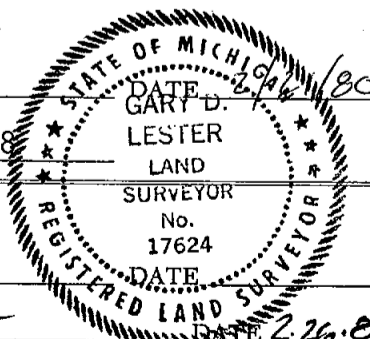
APPROVED AND SIGNED BY _____

CHIEF OF SURVEY PARTY

MICHIGAN REGISTERED LAND SURVEYOR

Director, Ingham County Survey and Remonumentation Project

SURVEYOR'S MICHIGAN REGISTRATION NO. 17624



INGHAM COUNTY - LANSING TWP.
LAND CORNER RECORDATION CERTIFICATE
 FILING REQUIREMENT OF ACT 74, MICH. P.A. 1970

LIBER 6 PG

FOR CORNERS OF:-	LOCATED IN:-	CORNER CODE NUMBER
1. PUBLIC LAND SURVEY.....	E. 4 N. 2 W. S. R. E. W.	I-7
2. PROPERTY CONTROLLING IN SECTION.....	N. S. R. E. W.	
3. MISCELLANEOUS PROPERTY IN SECTION.....	N. S. R. E. W.	
4. LOT NO., RECORDED PLAT.....		
5. PRIVATE CLAIMS.....		

FILED
 MAR 5 11 32
 REGISTER OF DEEDS
 INGHAM COUNTY
 REGISTER OF DEEDS STAMP
 FILING NUMBER

I, Ronnie M. Lester, do hereby certify that under requirements of P.A. 74, Michigan P.A. of the corner points mentioned in lines 1 and 2 above were, in a field survey on January 4, 1980, established, re-established, monumented, re-monumented, recovered or restored as expressed below and in conformance with regulations and rules as required in the current manual of survey instructions of the United States Department of the Interior Bureau of Land Management or by a decree of a court of law. Furthermore, that the corner points mentioned in lines 3 and 5 above were, in a field survey on , 19 , found, recovered, restored, established or re-established as expressed below and in conformance with the rules of the Michigan State Board of Registration for Land Surveyors or Decree of a Court of law:

A. Description of original monument and accessories and/or subsequent restoration:

Post set in original government survey by Masgrove Evans, February 10-27, 1827.
 Corner reestablished as a gas pipe in a survey by J. McCreary, County Surveyor, May 10-15, 1889 (v.3, p.213).
 Corner identified as a gas pipe and tile in a survey by E.A. Calkins, County Surveyor, April 5-10, 1901 (v.5, p.153). Field notes of this survey state as follows "...set post at trace of old post and tile at point 19½ links west of true line from ½ post to ¼ post..."

Continued on Back



B. Description of corner evidence found and/or method applied in restoring or re-establishing corner:

During investigation, found 5/8" bar in concrete inside monument box, 1.0' below surface + 386.5' south of centerline of Elizabeth Street and + 167.5' west of centerline of Clovens Street. Accepted 5/8" bar in monument box as perpetuation of corner as called for in MDSHP Form 280, dated August 1964.
 Research performed by Ingham County Survey and Remonumentation Project staff.

C. Description of monument for corner and accessories established to perpetuate locating the position of the corner:

NW Corner, Section 23, T4N-R2W
 Found 5/8" bar in concrete inside monument box at location described above:
 Nail & tag, #18998, northeast side 8" Ash, NW, 26.73'
 NW Corner foundation of house, NE, 90.93'
 SW Corner foundation of house #634, SE, 75.00'
 Nail & tag, #18998, east side 14" Oak, SSW, 38.10'

SIGNED BY Ronnie M. Lester
 SURVEYOR'S MICHIGAN REGISTRATION NO. 18998



SIGNED BY
 APPROVED AND SIGNED BY
 CHIEF OF SURVEY PART
 Director, Ingham County Survey and Remonumentation Project

SURVEYOR'S MICHIGAN REGISTRATION NO. 17624

LAND CORNER RECORDATION CERTIFICATE

FILING REQUIREMENT OF ACT 74, MICH. P.A. 1970

FOR CORNERS OF --	LOCATED IN --	CORNER CODE NUMBER
1. PUBLIC LAND SURVEY.....	T 4 N. R. 2 E. W.	J-7
2. PROPERTY CONTROLLING IN SECTION.....	T S. R. E. W.	
3. MISCELLANEOUS PROPERTY IN SECTION.....	T N. R. E. W.	
4. LOT NO.	RECORDED PLAT.....	
5. PRIVATE CLAIMS.....		

LIBER 6 PG
FILED

MAR 21 8 32

REGISTER OF
Ingham County
INGHAM COUNTY

REGISTER OF DEEDS STAMP
FILING NUMBER

Ronnie M. Lester



I, Ronnie M. Lester, do hereby certify that under requirements of P.A. 74, Michigan P.A. of the corner points mentioned in lines 1 and 2 above were, in a field survey on January 16, 1980, established, re-established, monumented, re-monumented, recovered or restored as expressed below and in conformance with regulations and rules therefore as required in the current manual of survey instructions of the United States Department of the Interior Bureau of Land Management or by a decree of a court of law. Furthermore, that the corner points mentioned in lines 3 and 5 above were, in a field survey on 19, found, recovered, restored, established or re-established as expressed below and in conformance with the rules of the Michigan State Board of Registration for Land Surveyors or, by a Decree of a Court of law:

- J-7 A. Description of original monument and accessories and/or subsequent restoration:
Post set in original government survey by Musgrove Evans, February 10-27, 1827.
Old post found in a survey by John McCreary, County Surveyor, May 10-15, 1889 (v. 5, p. 21) and E.A. Calkins, County Surveyor, "set V shaped (dbl) from old radiator 2 ft. from in bed of race track...", 1901 (v. 5, p. 153).
Corner referred to in a Recorded Subdivision Plat of Urbandale #2, 1910 (v. 4, p. 22).
R. Robb refers to the radiator iron in his notes and Bateman set an oak stake in place of the radiator iron after the iron was pulled and lost. The oak stake was recovered and replaced by a 1921 standard monument according to Cade's survey.
Corner identified as "concrete mon. with 1/2" iron rod in center...in garden back of 1800 (Continued on Back)

- J-7 B. Description of corner evidence found and/or method applied in restoring or re-establishing corner:
During investigation, found 5/8" iron rod in 9" diameter concrete, + 143.0' east of the centerline of Charles Street and + 219.0' west of the centerline of Detroit Street.
Accepted 5/8" iron rod in concrete as standard monument set in 1921.
Research conducted by Ingham County Survey and Remonumentation Project staff.

- J-7 C. Description of monument for corner and accessories established to perpetuate locating the position of the corner:
N₄ Corner, Section 23, T4N-R2W
Found 5/8" iron rod in 9" diameter concrete in location described above:
NE Corner foundation of house #637, SSW, 84.30' ✓
NW Corner foundation of house #637, SW, 103.06' ✓
Nail & tag, #18998, south side 36" Maple, West, 76.24' ✓
Nail & tag, #18998, northwest side 24" Cottonwood, NE, 114.00' Gone

SIGNED BY Ronnie M. Lester
SURVEYOR'S MICHIGAN REGISTRATION NO. 18998



SIGNED BY _____
APPROVED AND SIGNED BY Gary D. Lester
CHIEF OF SURVEY PARTY
MICHIGAN REGISTERED LAND SURVEYOR
Director, Ingham County Survey and Remonumentation Project

SURVEYOR'S MICHIGAN REGISTRATION NO. 17624

LAND CORNER RECORDATION CERTIFICATE
Filing Requirement of Act 74, Mich. P.A. 1970

LIBER

6 PAGE 390

For corners in

INGHAM
(County)

Located In:

Corner Code ##

Lansing—

East Lansing

K-5

1. Public Land Survey

T — R —

T — R —

T — R —

2. Property Controlling
in Section

S — T — R —

S — T — R —

3. Miscellaneous
Property in Sec.

S — T — R —

S — T — R —

4. Lot No. _____, Recorded Plat _____

5. Private Claims _____

FILED

AUG 24 1 27 PM '88

REGISTER OF DEEDS

Paula Johnson

INGHAM COUNTY, MICH.

Register of Deeds Stamp & File Number

I, Mark W. Witalec, in a field survey on August 11, 19 88,
do hereby certify that under requirements of P.A. 74, Michigan P.A. of 1970, the corner points mentioned
in lines 1 and 2 above were in conformance with regulations and rules therefore as required in the
current manual of survey instructions of the United States Department of the Interior, Bureau of Land
Management or by a decree of a Court of Law and/or that the corner points mentioned in lines 3, 4 and 5
above were in conformance with the rules of the Michigan Board of Land Surveyors or by a Decree of a
Court of Law; established, re-established, monumented, re-monumented, recovered, found as
expressed below:

**NOTE: Not more than 4 corners, all in the same town and range, may be recorded
on this certificate.**

A. Description of original monument and accessories and/or subsequent restoration:

PIPE IN A MONUMENT BOX PER CORNER CERTIFICATE IN
L.2, PP. 147-148 & M.D.O.T. FORM 280 CARD

B. Description of corner evidence found and/or method applied in restoring or reestablishing corner:

FOUND 1/2" PIPE IN A MONUMENT BOX VERIFIED
BY FOLLOWING WITNESSES:

S.W. 23.00' TO N.W. CORNER OF C.B. CASTING (L.2, P. 147)
S.E. 30.7' TO NEAR SIDE OF CONC. LIGHT POLE (FORM 280 CARD)
S.W. 62.98' TO NEAR SIDE OF CONC. LIGHT POLE (FORM 280 CARD)

C. Description of monument for corner and accessories established to perpetuate locating the position of the corner:

1/2" PIPE IN A MONUMENT BOX
S.W. 23.00' TO N.W. CORNER OF C.B. CASTING
S.W. 62.98' TO NEAR SIDE OF CONC. LIGHT POLE
E.N.E. 40.00' TO NAIL & TAG #16053 IN S. SIDE OF A 12" MAPLE TREE
E. 18.33' TO BACK OF CONC. CURB



Signed by

Mark W. Witalec

Date

August 16, 1988

Surveyor's Michigan License No.

30897

LAND CORNER RECORDATION CERTIFICATE
Filing Requirement of Act 74, Mich. P.A. 1970

For corners in

Ingham (County)	Located In:	Corner Code ##
1. Public Land Survey	T 4N R 2W	J-5
	T R	
	T R	
	T R	
2. Property Controlling in Section	S T R	
	S T R	
3. Miscellaneous Property in Sec.	S T R	
	S T R	

FILED

MAR 29 8 45 AM '89

REGISTER OF DEEDS

Paul Johnson
INGHAM COUNTY, MICH.

Register of Deeds Stamp & File Number

4. Lot No. _____, Recorded Plat _____
5. Private Claims _____

I, Maurice H. Mahieu, in a field survey on February 22, 1989, do hereby certify that under requirements of P.A. 74, Michigan P.A. of 1970, the corner points mentioned in lines 1 and 2 above were in conformance with regulations and rules therefore as required in the current manual of survey instructions of the United States Department of the Interior, Bureau of Land Management or by a decree of a Court of Law and/or that the corner points mentioned in lines 3, 4 and 5 above were in conformance with the rules of the Michigan Board of Land Surveyors or by a Decree of a Court of Law; established, re-established, monumented, re-monumented, recovered, found as expressed below:

NOTE: Not more than 4 corners, all in the same town and range, may be recorded on this certificate.

A. Description of original monument and accessories and/or subsequent restoration:

The original monument and accessories were not found.

B. Description of corner evidence found and/or method applied in restoring or reestablishing corner:

Found iron rod in monument box in centerline of Saginaw Street as recorded in Liber 2 of Land Corner Recordation, Page 575. This corner is being rerecorded to update the witnesses.

C. Description of monument for corner and accessories established to perpetuate locating the position of the corner:

The iron rod was left in position and witnessed by:

SE Corner of 1 1/2 Story Brick House #2717, N 38° W 88.58 feet. FD


SW Corner of a 1-Story Brick Store #2815, N 31° E 81.42 feet. FD

NE Corner of a 1-Story Brick House #2810, N 04° W 76.23 feet. FD

NE Corner of a 1-Story Brick House, S 45° W 96.00 feet. FD

Signed by Maurice H. Mahieu Date 2-24-89

Surveyor's Michigan License No. 28414



LAND CORNER RECORDATION CERTIFICATE
Filing Requirement of Act 74, Mich. P.A. 1970

For corners in

Ingham

(County)

Located In:

Corner Code ##

FILED

MAR 29 8 45 AM '89

REGISTER OF DEEDS

INGHAM COUNTY, MICH.

Register of Deeds Stamp & File Number

1. Public Land Survey

T 4N R 2WK-5T R T R T R 2. Property Controlling
in SectionS T R S T R 3. Miscellaneous
Property in Sec.S T R S T R 4. Lot No. , Recorded Plat 5. Private Claims

I, Maurice H. Mahieu, in a field survey on February 22, 19 89, do hereby certify that under requirements of P.A. 74, Michigan P.A. of 1970, the corner points mentioned in lines 1 and 2 above were in conformance with regulations and rules therefore as required in the current manual of survey instructions of the United States Department of the Interior, Bureau of Land Management or by a decree of a Court of Law and/or that the corner points mentioned in lines 3, 4 and 5 above were in conformance with the rules of the Michigan Board of Land Surveyors or by a Decree of a Court of Law; established, re-established, monumented, re-monumented, recovered, found as expressed below:

NOTE: Not more than 4 corners, all in the same town and range, may be recorded on this certificate.

A. Description of original monument and accessories and/or subsequent restoration:

The original monument and accessories were not found.

B. Description of corner evidence found and/or method applied in restoring or reestablishing corner:

A 3/4-inch iron pipe in a monument box was found in the centerline of Coolidge Road in the same position as recorded in Liber 2 of Land Corner Recordations Page 147.

This corner is being rerecorded to update the witnesses.

C. Description of monument for corner and accessories established to perpetuate locating the position of the corner:

3/4-Inch pipe in monument box was left in position and witnessed by:

NW Corner of a catchbasin, S 42° W 23.00 feet.

SW Corner of Brick Sign Base at ground level, S 65° E 50.82 feet.

Nail and tag in 12-inch Maple, N 80° E 40.00 feet

PK Nail in Northerly Pole of Billboard Support, N 40° W 60.54 feet.


Signed by

Maurice H Mahieu

Date

2-24-89

Surveyor's Michigan License No.

28414

LAND CORNER RECORDATION CERTIFICATE
Filing Requirement of Act 74, Mich. P.A. 1970

FILED

For corners in

Ingham Located In: Corner Code ##
(County)

1. Public Land Survey T 4N R 2W K-6
T R
T R
T R

2. Property Controlling S T R
in Section S T R

3. Miscellaneous S T R
Property in Sec. S T R

APR 20 8 46 AM '90

REGISTER OF DEEDS

Paul J. Johnson
INGHAM COUNTY, MICH.

Register of Deeds Stamp & File Number

4. Lot No. , Recorded Plat
5. Private Claims

West $\frac{1}{4}$ cor. Sec. 13, City of Lansing

I, James E. Stephens, in a field survey on April 13, 19 90, do hereby certify that under requirements of P.A. 74, Michigan P.A. of 1970, the corner points mentioned in lines 1 and 2 above were in conformance with regulations and rules therefore as required in the current manual of survey instructions of the United States Department of the Interior, Bureau of Land Management or by a decree of a Court of Law and/or that the corner points mentioned in lines 3, 4 and 5 above were in conformance with the rules of the Michigan Board of Land Surveyors or by a Decree of a Court of Law; established, re-established, monumented, re-monumented, recovered, found as expressed below:

NOTE: Not more than 4 corners, all in the same town and range, may be recorded on this certificate.

A. Description of original monument and accessories and/or subsequent restoration:

Original monument and accessories were not found.

B. Description of corner evidence found and/or method applied in restoring or reestablishing corner:

A $\frac{1}{2}$ inch diameter iron rod in a monument box was found as witnessed on the recordation certificate recorded in Liber 1, Page 293. This certificate is being recorded to update witnesses.

C. Description of monument for corner and accessories established to perpetuate locating the position of the corner:

$\frac{1}{2}$ inch diameter iron rod in a monument box was witnessed by:
N10°W 18.38 feet to NE corner of catch basin cover. ✓
N30°E 64.18 feet to top center of fire hydrant. ✓
North 14.39 feet to face of curb at gutter line. ✓
S10°W 44.94 feet to NW corner of catch basin casting. ✓



Signed by James E. Stephens Date April 17, 1990
Surveyor's Michigan License No. 16053

LAND CORNER RECORDATION CERTIFICATE
Filing Requirement of Act 74, Mich. P.A. 1970

LIBER 7 PAGE 323

For corners in

INGHAM
(County)

Located In:

Corner Code #

1. Public Land Survey T 4N R 2W J-7
T R
T R
T R
2. Property controlling S T R
in Section S T R
3. Miscellaneous S T R
Property in Sec. S T R
4. Lot No. , Recorded Plat
5. Private Claims

FILED

MAY 3 8 07 AM 1993

REGISTER OF DEEDS

INGHAM COUNTY, MICH.

Register of Deeds Stamp & File Number

ARVIN N. BUTTERFIELD, in a field survey on NOVEMBER 13, 1992, do hereby certify that under requirements of P.A. 74, Michigan P.A. of 1970, the corner points mentioned in lines 1 and 2 above were in conformance with regulations and rules therefore as required in the current manual of survey instructions of the United States Department of the Interior, Bureau of Land Management or by decree of a Court of Law and/or that the corner points mentioned in lines 3, 4 and 5 above were in conformance with the rules of the Michigan Board of Land Surveyors or by Decree of a Court of Law; established, re-established, monumented, re-monumented, recovered, found as expressed below:

NOTE: Not more than 4 corners, all in the same town and range, may be recorded on this certificate

	A	B	C	D	E	F	G	H	I	J	K	L
2	6		5		4		3		2		1	
3												
4	7		6		5		4		3		2	
5												
6	8		7		6		5		4		3	
7												
8	9		8		7		6		5		4	
9												
10	10		9		8		7		6		5	
11												
12	11		10		9		8		7		6	
13												

- A. Description of original monument and accessories and/or subsequent restoration:
LAND CORNER RECORDATION CERTIFICATE (LIBER 6, PAGE 45, L.C.R.)

5/8" IRON ROD IN 9" DIAMETER CONCRETE

NE CORNER FOUNDATION OF HOUSE #637, SSW 84.30'

NW CORNER FOUNDATION OF HOUSE #637, SW, 103.06'

NAIL & TAG, #18998, SOUTH SIDE 36" MAPLE, WEST, 76.21'

NAIL & TAG, #18998, NORTHWEST SIDE 24" COTTONWOOD, NE, 114.00'

- B. Description of corner evidence and/or method applied in restoring or reestablishing corner:

FOUND 5/8" IRON ROD IN 9" DIAMETER CONCRETE

CONFIRMED LOCATION AS IN ABOVE LIBER 6, PAGE 45 BY MEASUREMENTS FROM THE NE AND NW FOUNDATION CORNERS OF HOUSE #637 AS NOTED NO FURTHER EVIDENCE OF PRIOR WITNESS POINTS WAS FOUND.

- C. Description of monument for corner and accessories established to perpetuate locating the position of the corner:

NORTH 1/4 CORNER, SECTION 23, T4N-R2W

FOUND 5/8" IRON ROD IN 9" DIAMETER CONCRETE

NW CORNER FOUNDATION HOUSE #637 S 45° W 102.91'

NE CORNER FOUNDATION HOUSE #637 S 38° W 84.05'

PK NAIL SET WEST FACE 8" TREE DUE NORTH 25.08'

PK NAIL SET NORTH FACE 12" TREE N 45° E 28.30'



Signed by

Arvin N. Butterfield

Date

APRIL 12, 1993

Surveyor's Michigan License No.

21561

LAND CORNER RECORDATION CERTIFICATE
Filing Requirement of Act 74, Mich. P.A. 1970

LIBER 7 PAGE 32

FILED

For corners in

INGHAM
(County)

Located In:

Corner Code #

1. Public Land Survey

T 4N R 2W 1-7

2. Property controlling
in Section

S T R

3. Miscellaneous

S T R

Property in Sec.

S T R

4. Lot No. , Recorded Plot

5. Private Claims

MAY 3 8 07 AM '93

REGISTER OF DEEDS

INGHAM COUNTY, MICH.

Register of Deeds Stamp & File

ARVIN N. BUTTERFIELD

In a field survey on NOVEMBER 13, 1992, do hereby certify that under requirements of P.A. 74, Michigan P.A. of 1970, the corner points mentioned in lines 1 and 2 above were in conformance with regulations and rules therefore as required in the current manual of survey instructions of the United States Department of the Interior, Bureau of Land Management or by decree of a Court of Law and/or that the corner points mentioned in lines 3, 4 and 5 above were in conformance with the rules of the Michigan Board of Land Surveyors or by Decree of a Court of Law; established, re-established, monumented, re-monumented, recovered, found as expressed below:

NOTE: Not more than 4 corners, all in the same town and range, may be recorded on this certificate

Description of original monument and accessories and/or subsequent restoration:

LAND CORNER RECORDATION CERTIFICATE (LIBER 6, PAGE 32, I.C.R.)

5/8" BAR IN CONCRETE INSIDE MONUMENT BOX

NAIL & TAG, #18998, NORTHEAST SIDE 8" ASH, NW, 26.73'
NW CORNER FOUNDATION OF HOUSE, NE, 90.93'
SW CORNER FOUNDATION OF HOUSE #634, SE 75.00'
NAIL & TAG, #18998, EAST SIDE 14" OAK, SSW, 38.10'

Description of corner evidence and/or method applied in restoring or reestablishing corner:

FOUND 5/8" BAR IN CONCRETE INSIDE MONUMENT BOX, 2.5' BELOW GRADE
CONFIRMED LOCATION AS IN LIBER 6, PAGE 32 BY MEASUREMENTS FROM THE NW AND SW HOUSE CORNERS AS NOTED. NO FURTHER EVIDENCE OF PRIOR WITNESS POINTS WAS FOUND.
RESTORED AT GRADE WITH STANDARD 1/2" IRON ROD IN CONCRETE SURVEY MONUMENT.

Description of monument for corner and accessories established to perpetuate locating the position of the corner:

NORTHWEST CORNER SECTION 23, T4N-R2W
SET STANDARD 1/2" IRON ROD IN CONCRETE SURVEY MONUMENT AT GRADE
OVER FOUND 5/8" IRON ROD IN MONUMENT BOX

SET PK NAIL IN NW FACE 15" TREE S 76° W 43.19' 90.93'
SET PK NAIL IN NE FACE 20" FIR N 38° W 26.89'
NW FOUNDATION CORNER TO HOUSE N 80° E 90.92' there cap
SW BRICK CORNER HOUSE #634 S 63° E 74.80'
FD CAPPED IRON #16053 S 58° W 1.50' gone



Surveyed by Arvin N. Butterfield

Surveyor's Michigan License No. 21561

Date APRIL 12, 1993