

FILED

OCT 17 8 09 AM '95

LAND CORNER RECORDATION CERTIFICATE
Filing Requirement of Act 74, Mich. P.A. 1970
LANSING TOWNSHIP

For corners in


INGHAM
 (County)

Located In:

Corner Code #

REG. OF DEEDS
 INGHAM COUNTY, MICH.

1. Public Land Survey T 4N R 2W I-9
 T _____ R _____
 T _____ R _____
 T _____ R _____
 2. Property Controlling S _____ T _____ R _____
 In Section S _____ T _____ R _____
 3. Miscellaneous S _____ T _____ R _____
 Property in Sec. S _____ T _____ R _____



Register of Deeds Stamp & File Number

4. Lot No. _____, Recorded Plat _____
 5. Private Claims _____

	A	B	C	D	E	F	G	H	I	J	K	L	M
2	6	5	4	3	2	1							
3													
4	7	8	9	10	11	12							
5													
6	18	17	16	15	14	13							
7													
8	19	20	21	22	23	24							
9													
10	30	29	28	27	26	25							
11													
12	31	32	33	34	35	36							
13													

RON HELSEL

JULY 7

1995

I hereby certify that under requirements of P.A. 74, Michigan P.A. of 1970, the corner points mentioned in lines 1 and 2 above were in conformance with regulations and rules therefore as required in the current manual of survey instructions of the United States Department of the Interior, Bureau of Land Management or by a decree of a Court of Law and/or that the corner points mentioned in lines 3, 4 and 5 above were in conformance with the rules of the Michigan Board of Land Surveyors or by a Decree of a Court of Law; established, re-established, monumented, re-monumented, recovered, found as expressed below:

OTE: Not more than 4 corners, all in the same town and range, may be recorded on this certificate.

Description of original monument and accessories and/or subsequent restoration:

ORIGINAL MONUMENT: POST SET BY MUSGROVE EVANS, U.S. DEPUTY SURVEYOR, FEB. 1827

WHITE OAK 24", S79W, 34 LINKS

BEECH 10", S55 1/4E, 25 LINKS

- 1) COUNTY SURVEYOR, T. J. BROWN LOCATED THE ORIGINAL POST & BEARING TREES IN A SURVEY DATED FEB. 2, 1856, RECORDED IN VOL. 3, PG. 22.
 2) FROM INGHAM COUNTY REMON DOSSIER, CIRCA 1979, THE FOLLOWING IS FROM HORNS

NOTES:

(CONTINUED ON BACK)

Description of corner evidence found and/or method applied in restoring or reestablishing corner:

FOUND BOAT SPIKE IN MON. BOX AT CENTERLINE-CENTERLINE MT. HOPE & AURELIUS ROADS (2.5' DEEP). INTERSECTION HAS BEEN FILLED AND HAS HAD EXTENSIVE UTILITY CONSTRUCTION. DID NOT FIND EVIDENCE OF THE 1921 STANDARD CITY OF LANSING, MONUMENT. IT APPEARS THAT THE FENCE AT THE NE CORNER OF THE CEMETARY HAS BEEN ALTERED. MEASURED SW'LY 46.5' ± TO THE P.I. OF THE CEMETARY FENCES AT THEIR EXTENSIONS, WHICH MATCHES CLOSELY WITH THE COUNTY ROAD WITNESS IN 3-A ABOVE. ACCEPTED THE POSITION OF THE BOAT SPIKE AND RAISED TO GRADE WITH A 3/4" X 24" STEEL PIN WITH CAP LABELED P.A. 345 NO. 18994.

Description of monument for corner and accessories established to perpetuate locating the position of the corner:

3/4" X 24" STEEL PIN
 SET NAIL & TAG #18994 N/SIDE 40" SYCAMORE AZ. 255°, 69.88'
 SET NAIL & TAG #18994 EAST/SIDE 20" SYCAMORE AZ. 199° 117.66'
 SET NAIL & TAG #18994 SW/SIDE 10" ASH AZ. 118° 104.30'
 SET NAIL & TAG #18994 NE/SIDE POWER POLE AZ. 42° 67.56'
 FOUND NAIL & TAG #30897 NW/SIDE UTILITY POLE AZ. 220° 57.64'
 CENTERLINE STEEL STOP LIGHT SWITCH BOX POLE AZ. 326° 73.38'

Signed by

Date

SEPT. 12, 1995

Surveyor's Michigan License No.

18994

P.A. 345 INGHAM COUNTY

PEER APPROVED 9/26/95 M

FORM APPROVED BY MICHIGAN STATE BOARD OF LAND SURVEYORS, JAN. 28, 1971
 REVISED MAY 14, 1975
 REVISED JAN., 1983

2801

8801

"A" CONTINUED

"MONUMENT IS A SANDSTONE 4" X 8" 1-FOOT BELOW SURFACE. REPLACE WITH CONCRETE POST 3" X 3" X 30" " BY COUNTY SURVEYOR ROBB IN 1909.
A 4" X 4" MARBLE MONUMENT WAS FOUND OVER THE POST AND REPLACED WITH A STANDARD 1921 MONUMENT (ASSUMED TO BE A BRASS PLUG IN A 9" DIA. X 48" CONCRETE CYLINDER).

OAK S35°10'E, 59.80' BLAZE, NAIL

COR. IRON FENCE POST S46°40'W, 46.22'

- 3) INGHAM COUNTY ROAD COMM. CORNER MAPS (1972) CALLED FOR A 10" DIA. IRON DISK

18" OAK SE, 61.05' (GONE)

COFFEE TREE, SW 61.1' (GONE)

COR. OF CEM. FENCE SW, 46.3'

- 4) A L.C.R.C. WAS RECORDED IN LIBER 1, PAGE 273, FIELD DATED OCT. 20, 1971 ALONG WITH A SURVEY RECORDED IN LIBER 1, PG. 139 BY J. E. STEPHENS #16053. HE FOUND A BOAT SPIKE IN A MONUMENT BOX AT THE INTERSECTION MT. HOPE & AURELIUS ROADS.

SURVEY TAG IN 36" OAK S76°50'E, 131.74' (GONE)

SURVEY TAG IN 40" COTTONWOOD S24°55'W, 100.73' (GONE)

SURVEY TAG IN 30" SYCAMORE S57°35'W, 69.77' (GONE)

- 5) A L.C.R.C. WAS RECORDED IN LIBER 1, PG. 595, FIELD DATED FEB. 9, 1972 ALONG WITH A SURVEY RECORDED IN LIBER 1, PAGE 326 BY C. K. STEPHENS #3829. HE IDENTIFIED THE BOAT SPIKE IN A MONUMENT BOX AT THE P.I. OF AURELIUS & MT. HOPE ROADS.

SURVEY TAGS NAILED TO SOUTH SIDE UTILITY POLE, N42°07'E, 67.90'

SURVEY TAGS NAILED TO NORTH SIDE 36" COTTONWOOD, S76°41'E, 131.60'

SURVEY TAGS NAILED TO EAST SIDE TRAFFIC LIGHT POLE S39°16'W, 43.80'

- 6) A SURVEY WAS RECORDED IN LIBER 2, PAGE 228 BY J. E. STEPHENS, DATED JUNE 20, 1974. HE CITED LIBER 1, PAGE 595 AS REFERENCE TO THIS CORNER.

- 7) A L.C.R.C. WAS RECORDED IN LIBER 7, PAGE 247, BY M. W. WITALEC #30897 AND FIELD DATED DEC. 2, 1991. FOUND IRON IN MON. BOX VERIFIED BY L.C.R.C. L. 1, PG. 273 & L.1, PG. 595

SW 69.5' TO CENTERLINE OF 32" SYCAMORE (FOUND)

NE 67.52' TO NAIL & TAG #30897 N.W. SIDE U.P. (FOUND)

SE 71.25' TO CENTERLINE OF METAL POLE (FOUND)

NW 73.40' TO CENTERLINE OF METAL POLE (FOUND)

SW 57.64' TO NAIL & TAG #30897 NW/SIDE UTILITY POLE (FOUND)

- 8) SUPERVISORS PLAT OF FIDELITY FARMS, LIBER 15, PAGE 7, 1949 BY CLYDE STEPHENS REFERS TO THIS CORNER.



LAND CORNER RECORDATION CERTIFICATE
Filing Requirement of Act 74, Mich. P.A. 1970

For corners in

INGHAM

(County)

LANSING TOWNSHIP

Located In:

Corner Code #

1. Public Land Survey

T.4N R.2W

110

B:12 P:266

8/7/06

9:07 AM

Pages: 2

2006-040223 LAND CORNERS Receipt #14858
Paula Johnson, Ingham County, Michigan



2. Property Controlling
in Section

S

T R

S

T R

3. Miscellaneous
Property in Sec.

S

T R

S

T R

4. Lot No. , Recorded Plat

5. Private Claims

Register of Deeds Stamp & File Number

	A	B	C	D	E	F	G	H	I	J	K	L	M
1													
2	6		5		4		3		2		1		
3													
4	7		8		9		10		11		12		
5													
6	18		17		16		15		14		13		
7													
8	19		20		21		22		23		24		
9													
10	30		29		28		27		26		25		
11													
12	31		32		33		34		35		36		
13													

I, DAVID L. CLIFFORD, in a field survey on MAY 7, 2006 do hereby state that under requirements of P.A. 74, Michigan P.A. of 1970, the corner points mentioned in lines 1 and 2 above were in conformance with regulations and rules therefore as required in the current manual of survey instructions of the United States Department of the Interior, Bureau of Land Management or by a decree of a Court of Law and /or that the corner points mentioned in lines 3, 4 and 5 above were in conformance with the rules of the Michigan Board of Land Surveyors or by a Decree of a Court of Law; established, re-established, monumented, recovered, found as expressed below:

NOTE: Not more than 2 corners, all in the same town and range, may be recorded on this certificate.

A. Description of original monument and accessories and/or subsequent restoration:

- MUSGROVE EVANS, DEPUTY SURVEYOR, SET POST IN ORIGINAL GOVERNMENT SURVEY IN FEBRUARY, 1827: MAPLE 18, N23E, 11; POPLAR 16, S22W, 33
- THOMAS J BROWN, COUNTY SURVEYOR, USED CORNER IN A SURVEY RECORDED IN VOLUME 3, PAGE 22 ON FEBRUARY 2, 1866: MAPLE 18, N23°E, 11 LINKS
- A P DRAKE, COUNTY SURVEYOR, NOTED: "AT 15 THE WEST QUARTER POST, WAS A STONE SAID TO BE IN THE PLACE OF THE POST. THE WITNESSES WERE EXTINCT"
- R J ROBB, COUNTY SURVEYOR, USED CORNER IN A SURVEY RECORDED IN VOLUME 2 PAGE 266 ON MARCH 30, 1909: STONE; W OAK 15", NE, 84 LKS; MAPLE 15", SE, 97.5 LKS
- R J ROBB, COUNTY SURVEYOR, USED CORNER IN A SURVEY RECORDED IN VOLUME 3 PAGE 218 IN SEPTEMBER, 1909: CEMENT POST; OAK 15", NE, 54.5'; MAPLE 16", SE, 63.5'; FENCE POST, WEST, 33'
- PROFESSOR C M CADE NOTED IN 1921 "RECOVERED THE CONCRETE POST AND THE ABOVE WITNESSES. SET A 1921 STANDARD MONUMENT, NO COVER. REFERENCES 20" ELM, N 71° 05' E 66.00 FT; 15" ELM S 55° W 47.60 FEET; BLAZES ON ALL TREES; FENCES NORTH AND SOUTH COME TO THIS POINT"
- INGHAM COUNTY ROAD COMMISSION NOTES SHOW: COPPER BAR IN CONCRETE; 22" MAPLE, SE, 64.5'; CONCRETE ANCHOR POST, WEST, 33.0'; 12" MAPLE, NW, 57'; SE CORNER HOUSE, SW, 67.8'

CONTINUED ON REVERSE

B. Description of corner evidence found and/or method applied in restoring or reestablishing corner:

FOUND 1/2" BAR & CAP 16053/28414 IN MONUMENT BOX ON CENTERLINE AURELIUS ROAD & CENTERLINE FOREST ROAD TO EAST AND ON SOUTH FENCELINE OF MT. HOPE CEMETERY TO WEST. CORNER IS ON TOP OF SEWER TRENCH AND NO EXCAVATION WAS MADE. ACCEPTED FOUND MONUMENT AS CORNER AND REPLACED WITH STANDARD BAR & CAP. MEASURED NORTH 2647.27' TO I-9. MEASURED SOUTH 2648.49' TO I-11.

C. Description of monument for corner and accessories established to perpetuate locating THE position of THE corner:

3/4"x24" STEEL BAR & PA 345 CAP 25837 IN MONUMENT BOX
NAIL & TAG PA 345 NORTH SIDE 30" OAK
CENTERLINE 3" STEEL FENCE POST
NW CORNER FOUNDATION OLD SCHOOL HOUSE (CURRENTLY A SYNAGOGUE)
CENTERLINE 3" STEEL FENCE POST
NAIL & TAG STEPHENS SOUTH SIDE UTILITY POLE

WEST 37.08'
N45°E 47.21'
S54°E 100.07'
S29°E 70.77'
S75°W 25.19'

Signed by David Clifford

Surveyor's Michigan License No. 25837

Date MAY 15, 2006



FORM APPROVED BY MICHIGAN STATE BOARD OF PROFESSIONAL SURVEYORS, JAN 25, 1971

P.A. 345 INGHAM COUNTY
PEER APPROVED 6/20/2006 AL

REVISED MAY 14, 1975
REVISED JAN, 1983
REVISED OCT, 1995

I-10 T4N R2W PART A
CONTINUED FROM FRONT

8. FRED WHITE, RLS 12034, RECORDED CORNER UNDER ACT 74 IN LIBER 3 PAGE 435 ON SEPTEMBER 8, 1975 AS FOUND 1/2" IRON ROD AT CENTERLINE AURELIUS & FOREST ROADS; STEPHENS CAP IN POWER POLE, N30°E, 53.49'; STEPHENS CAP IN 24" OAK, S89°W, 37.56'; NW CORNER OF SCHOOL, S45°E, 100.60'; WHITE ALSO USED CORNER IN ACT 132 SURVEYS RECORDED IN LIBER 2 PAGE 995 ON MARCH 9, 1977 AND IN LIBER 4 PAGE 519 ON JAN 6 1982.
9. DAVID L. CLIFFORD, RLS 25837, SURVEYED AURELIUS FOR RECONSTRUCTION IN MARCH 1982 AND SHOWS WITNESSES AND DISTANCES TO ADJACENT GOVERNMENT CORNERS ON THE CONSTRUCTION PLANS. ALSO WITNESSED CONTRACTOR DIG OUT STANDARD 1921 MONUMENT WHILE INSTALLING STORM SEWER. UPON COMPLETION OF CONSTRUCTION 3/4" BARS WE RESET AND MONUMENT BOXES WERE SET. MEASURED NORTH 2647.16' TO I-9. MEASURED SOUTH 2648.49' TO I-11.
(AFTER THIS SURVEYOR HAD CONTRACTOR SET MONUMENT BOXES M. MAHIEU, RLS 28414 SET A 1/2" BAR & CAP IN MONUMENT BOX BEFORE I COULD GET MONUMENT SET)
10. LARRY BRYAN, RLS 25832, USED CORNER IN AN ACT 132 SURVEY RECORDED IN LIBER 7 PAGES 314-315 ON JULY 14, 1994: FOUND 1/2" BAR IN CENTERLINE FOREST AND AURELIUS ROADS, LIBER 3, PAGE 435: NORTHWEST CORNER SCHOOL, S45°E, 100.60'; FOUND STEPHENS NAIL & TAG SOUTH SIDE 30" OAK, WEST, 37.56'; FOUND STEPHENS NAIL & TAG EAST SIDE UTILITY POLE, N30°E, 53.50'
11. R.W. STEADMAN, RLS 11370, USED CORNER IN TAMMANY HILLS LIBER 31 OF PLATS PAGE 7 APRIL, 1972
12. L.J. HENDRYX, RLS 3276, USED CORNER IN GREEN MEADOWS SUBDIVISION LIBER 19 OF PLATS PAGE 39 FEBRUARY, 1956
13. FRED WHITE, RLS 12034, USED CORNER IN GLEN EDEN ESTATES LIBER 32 OF PLATS PAGE 5 OCTOBER 1973

LAND CORNER RECORDATION CERTIFICATE
Filing Requirement of Act 74, Mich. P.A. 1970

For corners in

INGHAM
(County)
LANSING TOWNSHIP

Located In:

Corner Code #

1. Public Land Survey

T 4N R 2W

111

B:12 P:267 8/7/06 9:07 AM Pages: 2

2006-040224 LAND CORNERS Receipt #14858
Paula Johnson, Ingham County, Michigan



2. Property Controlling
in Section

S
S

T R
T R

3. Miscellaneous
Property in Sec.

S
S

T R
T R

4. Lot No. , Recorded Plat

5. Private Claims

Register of Deeds Stamp & File Number

	A	B	C	D	E	F	G	H	I	J	K	L	M
1													
2													
3													
4													
5													
6													
7													
8													
9													
10													
11													
12													
13													

I, DAVID L. CLIFFORD, in a field survey on MAY 7, 2006 do hereby state that under requirements of P.A. 74, Michigan P.A. of 1970, the corner points mentioned in lines 1 and 2 above were in conformance with regulations and rules therefore as required in the current manual of survey instructions of the United States Department of the Interior, Bureau of Land Management or by a decree of a Court of Law and /or that the corner points mentioned in lines 3, 4 and 5 above were in conformance with the rules of the Michigan Board of Land Surveyors or by a Decree of a Court of Law; established, re-established, monumented, recovered, found as expressed below:

NOTE: Not more than 2 corners, all in the same town and range, may be recorded on this certificate.

A. Description of original monument and accessories and/or subsequent restoration:

- MUSGROVE EVANS, DEPUTY SURVEYOR, SET POST IN ORIGINAL GOVERNMENT SURVEY IN FEBRUARY, 1827: BEECH 18, S53E, 30 LKS; SUGAR 16, S64W, 31 LKS
- R J ROBB, COUNTY SURVEYOR, USED CORNER IN A SURVEY RECORDED IN VOLUME 3 PAGE 218 IN SEPTEMBER, 1909: CEMENT POST; POST, 33' EAST; MAPLE 6", EAST, 35'
- INGHAM COUNTY ROAD COMMISSION NOTES SHOW: 1" PIPE, BRICK; 18" MAPLE, EAST, 33.4'; 30" MAPLE, NNE, 119.4'; SW COR. HOUSE, NE, 130.0'; SE COR. HOUSE, NW, 65.3'; 6" MAPLE, NNW, 53.6'; 1 1/4" IRON, EAST, 33.0'
- F. N. BATEMAN, RLS 1479, USED CORNER IN THE FOLLOWING SUBDIVISIONS:
SUPERVISOR'S PLAT OF CHERRY HILL, LIBER 12 OF PLATS PAGE 32, JUNE, 1934
SUPERVISOR'S PLAT OF CHERRY HILL NO. 1 LIBER 17 OF PLATS PAGE 2, MARCH, 1953
- CLYDE STEPHENS, RLS 3829, USED CORNER IN ROBINSON'S ACRES LIBER 16 OF PLATS PAGE 13 DECEMBER, 1951

CONTINUED ON REVERSE

B. Description of corner evidence found and/or method applied in restoring or reestablishing corner:


FOUND 3/4" BAR IN EAST SIDE MONUMENT BOX MATCHING STEPHENS, STEADMAN & WITALEC WITNESSES. ACCEPTED FOUND MONUMENTATION AS PERPETUATION OF CORNER AND STAMPED 25837 IN TOP OF BAR (COULD NOT GET CAP ON BAR). MEASURED NORTH 2648.49' TO I-10. MEASURED SOUTH 2647.30' TO I-12.

C. Description of monument for corner and accessories established to perpetuate locating the position of the corner:

3/4" BAR & 2 1/4" ALUMINUM PA345 CAP 25837 IN EAST EDGE MONUMENT BOX
RR SPIKE NORTH SIDE POWER POLE S81°E 59.94'
NE CORNER BRICK WINGWALL OF BLDG S35°W 139.52'
NAIL & TAG 16053 NW SIDE UTILITY POLE S50°W 32.96'
SE CORNER HOUSE FDN N55°W 65.74'
NAIL & TAG 16053 NORTH SIDE 18" MAPLE N74°W 30.38'

Signed by David Clifford
Surveyor's Michigan License No. 25837

Date JUNE 28, 2006



FORM APPROVED BY MICHIGAN STATE BOARD OF PROFESSIONAL SURVEYORS, JAN 28, 1971
REVISED MAY 14, 1975
REVISED JAN, 1983
REVISED OCT, 1996

P.A. 345 INGHAM COUNTY
PEER APPROVED 6/20/2006 M

111 T4N R2W
CONTINUED FROM FRONT

6. JAMES STEPHENS, RLS 16053, RECORDED CORNER UNDER ACT 74 IN LIBER 3 PAGE 566 ON MAY 14, 1976: 3/4" PIPE: N54°46'W, 65.75 FEET TO THE SE CORNER OF A 2 STORY FRAME HOUSE, #3326; S35°36'W, 139.63 FEET TO THE NE CORNER OF A 1 STORY BRICK OFFICE, #3412; SURVEY TAG ON THE NORTH SIDE OF A 36" MAPLE TREE, N89°04'E, 33.99 FEET AND IN LIBER 6 PAGE 258 ON NOVEMBER 10, 1984: N54°46'W, 65.75 FEET TO THE SE CORNER OF A 2 STORY FRAME HOUSE, #3326; S35°36'W, 139.63 FEET TO THE NE CORNER OF A 1 STORY BRICK OFFICE, #3412; NAIL & TAG IN UTILITY POLE, S40°W, 32.96 FEET; NAIL & TAG IN 12" MAPLE, S85°W, 30.45 FEET; NAIL & TAG IN TELEPHONE POLE, S30°E, 64.10 FEET
7. DAVID L. CLIFFORD, RLS 25837, SURVEYED AURELIUS FOR RECONSTRUCTION IN MARCH 1982 AND SHOWS WITNESSES AND DISTANCES TO ADJACENT GOVERNMENT CORNERS ON THE CONSTRUCTION PLANS. ALSO WITNESSED CONTRACTOR DIG OUT 3/4" PIPE AND STONES WHILE INSTALLING STORM SEWER. UPON COMPLETION OF CONSTRUCTION 3/4" BARS WERE SET AND MONUMENT BOXES WERE SET. MEASURED NORTH 2648.49' TO I-10. MEASURED SOUTH 2647.24' TO I-12.
8. MARK WITALEC, RLS 30897, RECORDED CORNER UNDER ACT 74 IN LIBER 11 PAGE 172 ON MAY 25, 2004: FOUND AN IRON ROD IN A MONUMENT BOX (AT EAST SIDE OF BOX). THIS POINT CHECKS WITH THE LOCATION DOCUMENTED IN THE LAND CORNER RECORDATION CERTIFICATES NOTED ABOVE AND WITH SUBDIVISION PLAT MONUMENTATION FOUND IN "SUPERVISOR'S PLAT OF CHERRY HILL" (1934- FRANCIS N. BATEMAN, SURVEYOR) AS FOLLOWS: S 02°47'39"W 660.50' MEASURED TO A FOUND BATEMAN PLAT MONUMENT AT THE NE CORNER OF LOT 1 OF SAID PLAT (660.78' COMPUTED FROM SUBDIVISION PLAT DATA) & S 01°03'53"W 1649.83' MEASURED TO A FOUND BATEMAN PLAT MONUMENT AT THE SE CORNER OF LOT 12 OF SAID PLAT (1650.27 FT COMPUTED FROM SUBDIVISION PLAT DATA); S81°E, 59.95' TO A RR SPIKE IN THE NORTH SIDE OF LANSING BWL RISER POLE #499001; EAST, 48.65' TO FOUND BROKEN SQUARE CONCRETE PLAT MONUMENT (ROBINSON'S ACRES); EAST, 21.20' TO THE EAST BACK OF CONCRETE CURB OF AURELIUS ROAD; S36°W+/-, 139.50' TO THE NORTHEAST CORNER OF A BRICK WINGWALL OF BUILDING; S50°W+/-, 32.95' TO A NAIL & TAG #16053 IN THE NORTHWEST SIDE OF A UTILITY POLE; WEST, 21.55' TO THE WEST BACK OF CONCRETE CURB OF AURELIUS ROAD; N74°W+/-, 30.40' TO A NAIL & TAG #16053 IN THE NORTHEAST SIDE OF A 17" MAPLE TREE; N55°W+/-, 65.85' TO THE SOUTHEAST CORNER OF MAIN (NOT PORCH) HOUSE FOUNDATION; N09°E+/-, 303.19' TO A SQUARE CONCRETE PLAT MONUMENT (ROBINSON'S ACRES)
9. JAMES STEPHENS, RLS 16053, USED CORNER IN ACT 132 SURVEYS RECORDED IN LIBER 3 PAGE 817 WITH SAME MONUMENT AND WITNESSES AS #4 ABOVE; LIBER 3 PAGE 1058 ON OCTOBER 23, 1979 WITH NO MENTION OF WITNESSES; IN LIBER 4 PAGE 528 ON APRIL 23, 1982; IN LIBER 4 PAGE 956 AND 958 ON JANUARY 15, 1985; IN LIBER 5 PAGE 452 ON MAY 16, 1988 AND IN LIBER 7 PAGE 750 ON FEBRUARY 26, 1996 WITH SAME WITNESSES AS #4 ABOVE.
10. RICHARD STEADMAN, RLS 11370, USED CORNER IN AN ACT 132 SURVEY RECORDED IN LIBER 6 PAGE 618 ON DECEMBER 27, 1998 WITH SAME WITNESSES AS #4 ABOVE.
11. LARRY BRYAN, PS 25832, USED CORNER IN AN ACT 132 SURVEY RECORDED IN LIBER 8 PAGE 1056 ON JUNE 27, 2002 WITH SAME WITNESSES AS #4 ABOVE
12. JIM STEPHENS, RLS 16053, USED CORNER IN THE FOLLOWING SUBDIVISIONS:
PROVINCIAL HOUSE LIBER 34 OF PLATS PAGE 17 JUNE, 1977
PROVINCIAL HOUSE NO. 3 LIBER 37 OF PLATS PAGE 1 MAY, 1980
13. R.W. CRAMPTON, RLS 24591, USED CORNER IN PROVINCIAL HOUSE NO. 2 LIBER 35 OF PLATS PAGE 16 MARCH, 1978
17. D.L. LOHR, LLS 30090, USED CORNER IN HAMILTON CONDOMINIUM NO. 1, AS RECORDED IN LIBER 1834 PAGE 670 INGHAM COUNTY RECORDS IN AUGUST, 1990.

FILED

LAND CORNER RECORDATION CERTIFICATE
Filing Requirement of Act 74, Mich. P.A. 1970
LANSING TOWNSHIP

OCT 17 8 09 AM '95

REGISTER OF DEEDS
 INGHAM COUNTY, MICH.

For corners in

INGHAM
 (County)

Located in:

Corner Code #

1. Public Land Survey	T <u>4N</u> R <u>2W</u>	<u>J-9</u>
	T _____ R _____	_____
	T _____ R _____	_____
	T _____ R _____	_____
2. Property Controlling in Section	S _____ T _____ R _____	_____
	S _____ T _____ R _____	_____
3. Miscellaneous Property in Sec.	S _____ T _____ R _____	_____
	S _____ T _____ R _____	_____

Register of Deeds Stamp & File Number

1. Lot No. _____, Recorded Plat _____
 2. Private Claims _____

RON HELSEL, in a field survey on JULY 6, 1995,
 to hereby certify that under requirements of P.A. 74, Michigan P.A. of 1970, the corner points mentioned in lines 1 and 2 above were in conformance with regulations and rules theretofore as required in the current manual of survey instructions of the United States Department of the Interior, Bureau of Land Management or by a decree of a Court of Law and/or that the corner points mentioned in lines 3, 4 and 5 above were in conformance with the rules of the Michigan Board of Land Surveyors or by a Decree of a Court of Law; established, re-established, monumented, re-monumented, recovered, found as expressed below:

NOTE: Not more than 4 corners, all in the same town and range, may be recorded on this certificate.

	A	B	C	D	E	F	G	H	I	J	K	L	M
2	6	5	4	3	2	1							
3													
4	7	8	9	10	11	12							
5													
6	18	17	16	15	14	13							
7													
8	19	20	21	22	23	24							
9													
10	30	29	28	27	26	25							
11													
12	31	32	33	34	35	36							
13													

Description of original monument and accessories and/or subsequent restoration:

ORIGINAL MONUMENT: POST SET BY MUSGROVE EVANS, U.S. DEPUTY SURVEYOR, FEB. 1827
 SASSAFRAS 5", N37W, 3 LKS.
 BEECH 16", S4 1/2 E, 38 LKS.

1) DID NOT FIND ANY COUNTY SURVEYS REFERENCED TO THIS CORNER
 2) FROM THE INGHAM COUNTY REMON. DOSSIER, CIRCA 1979, (HORNS NOTES), R. J. ROB SET A CONCRETE POST IN 1909.

8" MAPLE SW 20.3' 3' CANE

14" MAPLE SW 18.3' 1' CANE


FENCE SOUTH 33.3'

(CONTINUED ON BACK)

Description of corner evidence found and/or method applied in restoring or reestablishing corner:

FOUND "T" IRON IN MON. BOX WITH CAP #30897 3.5' SOUTH OF CENTERLINE MT. HOPE ROAD. FOUND ALL OF WITNESS BY WITALEC ALONG WITH HYDRANT NOTED BY C. STEPHENS CONSTRUCTION OF MT. HOPE ROAD HAS RAISED IT WELL ABOVE ORIGINAL GROUND LEVEL. EXCAVATION FOUND NOTHING BUT SAND, BELOW THE MON. BOX. THE WITNESS TO THE SW CORNER OF HOUSE #2705 COINCIDES EXACTLY WITH CADE'S WITNESS IN 1921. ACCEPTED THE POSITION OF THE "T" IRON AND REPLACED IT WITH A 3/4 X 24" FORM PIN AND CAP LABELED P.A. 345 P.S. #18994.

DESCRIPTION OF MONUMENT FOR CORNER AND ACCESSORIES ESTABLISHED TO PERPETUATE LOCATING THE POSITION OF THE CORNER:
 3/4" FORM PIN & CAP
 NAIL & TAG #30897 NE/SIDE POWER POLE AZ 320° 106.30'
 NAIL & TAG #30897 NW/SIDE POWER POLE AZ 54° 48.10'
 CENTERLINE STEEL FENCE POST SOUTH, 33.10'
 SW CORNER FND. OF HOUSE #2705 AZ 33° 102.30'
 SET NAIL & TAG #18994 NE/SIDE 10" MAPLE AZ 124° 112.66'
 CENTERLINE FIRE HYDRANT AZ 268° 132.36'



signed by Ron Helsel Date SEPT. 12 1995
 Surveyor's Michigan License No. 18994

P.A. 345 INGHAM COUNTY
 PEER APPROVED 9/26/95 ML

FORM APPROVED BY MICHIGAN STATE BOARD OF LAND SURVEYORS, JAN. 28, 1971
 REVISED MAY 14, 1976
 REVISED JAN., 1983

"A" CONTINUED

POST WAS REPLACED BY A STANDARD 1921 MONUMENT

NOTE: USUALLY A BRASS PLUG IN A 9" DIA. X 48" CONC. MONUMENT.

CORNER OF BLOCK WALL, N29°E, 102.30'

MAPLE, BLAZE, NAIL, S41°W, 20.00'

MAPLE B.M. NAIL, S32°15'W, 18.35'

3) INGHAM CO. RD. COM. GRID MAP AS REVISED JAN. 1972 IDENTIFIES THIS CORNER AS IRON IN CONC.

15" MAPLE NE, 72.3'

24" MAPLE SW, 71.5'

18" CHERRY NW, 40.7'

4) A L.C.R.C. WAS RECORDED IN LIBER 1, PAGE 593, FIELD DATED 2-9-1972 BY CLYDE K. STEPHENS #3829 ALONG WITH A SURVEY RECORDED IN LIBER 1, PG. 326. HE CALLED FOR A 3/4" PIPE IN THE CENTERLINE OF MT. HOPE STREET WHICH WAS VERIFIED WITH THE PLAT OF FIDELITY FARMS.

SURVEY TAG NAILED TO SE SIDE OF A UTILITY POLE N75°24'W, 107.45'

SURVEY TAG NAILED TO SW SIDE OF A UTILITY POLE N53°56'E, 45.22'

S78°26'W, 131.95' TO THE CENTER OF THE VALVE STEM OF A FIRE HYDRANT.

5) A L.C.R.C. WAS RECORDED IN LIBER 7, PAGE 248 FOUND 3/4" PIPE IN PAVEMENT BY M. WITALEC #30897. SOUTH, 32.9' TO CENTERLINE METAL FENCE POST (S.33.3' PER R. J. ROBB, 1909 SURVEY)

NE 102.3' TO SW CORNER OF HOUSE (N29°E 102.3' PER 1921 CADE SURVEY)

NE, 102.3' TO SW CORNER BLOCK FND. HSE. #2705 (FOUND)

NE, 48.05' TO N & T #30897 NW SIDE UTIL. POLE (FOUND)

WNW, 106.30' TO N & T #30897 N SIDE UTIL. POLE (FOUND)

S, 32.9' TO CENTERLINE OF COR. FENCE POST (FOUND)

N, 3.5' ± TO CENTERLINE OF PAVEMENT

6) A L.C.R.C. WAS RECORDED IN LIBER 8, PAGE 427 BY M. WITALEC, DATED JAN. 5, 1995. HE REPLACED THE 3/4" PIPE WITH A "T" IRON & CAP #30897 IN A MONUMENT BOX. WITNESSED THE SAME AS 5-A ABOVE.

7) SUPERVISOR'S PLAT OF FIDELITY FARMS, LIBER 15, PAGE 7, 1949 BY CLYDE K. STEPHENS REFERS TO THIS CORNER.

LAND CORNER RECORDATION CERTIFICATE
Filing Requirement of Act 74, Mich. P.A. 1970

For corners in

INGHAM
(County)
LANSING TOWNSHIP

Located In:

Corner Code #

1. Public Land Survey

T 4N R 2W

J 10

B:12 P:290 10/3/06 8:41 AM
2006-050183 LAND CORNERS Receipt #17557
Paula Johnson, Ingham County, Michigan

Pages: 2



2. Property Controlling
in Section

S
S

T R
T R

3. Miscellaneous
Property in Sec.

S
S

T R
T R

4. Lot No. , Recorded Plat

5. Private Claims

Register of Deeds Stamp & File Number

I, DAVID L. CLIFFORD, in a field survey on AUGUST 07, 2006 do hereby state that under requirements of P.A. 74, Michigan P.A. of 1970, the corner points mentioned in lines 1 and 2 above were in conformance with regulations and rules therefore as required in the current manual of survey instructions of the United States Department of the Interior, Bureau of Land Management or by a decree of a Court of Law and/or that the corner points mentioned in lines 3, 4 and 5 above were in conformance with the rules of the Michigan Board of Land Surveyors or by a Decree of a Court of Law; established, re-established, monumented, recovered, found as expressed below:

NOTE: Not more than 2 corners, all in the same town and range, may be recorded on this certificate.

A. Description of original monument and accessories and/or subsequent restoration:

1. CORNER NOT SET IN ORIGINAL GOVERNMENT SURVEY

2. R J ROBB, COUNTY SURVEYOR, USED CORNER IN A SURVEY RECORDED IN VOLUME 2 PAGE 266 ON MARCH 30, 1909: GAS PIPE; ELM 15", NW, 38 LKS; ELM 12", SE, 55 LKS; ELM 15", SOUTH, 32 LKS

3. C.M. CADE NOTES OF 1922: "AT THIS POINT, DUG UP AN IRON PIPE ON FENCE LINES AND IN CENTER OF ROAD. THIS PIPE WAS FOUND TO BE 4.05 FEET WEST AND 3.40 FEET SOUTH OF THE TRUE CENTER OF THE SECTION AS DETERMINED BY INTERSECTING LINES FROM THE 1/4 CORNERS. IT IS 2638.13 FEET FROM THE WEST 1/4 CORNER AND 2631.76 FEET FROM THE EAST 1/4 CORNER. COUNTY SURVEYOR BATEMAN SAYS THAT IT WAS PROBABLY SET BY MEASURING IN 1/2 MILE FROM THE WEST 1/4 CORNER ON A MAGNETIC BEARING. ROY ROBB SAYS HE HAS (1922) KNOWN OF ITS EXISTENCE IN ITS PRESENT POSITION FOR AT LEAST 20 YEARS. UPON THE ADVICE OF THE TWO SURVEYORS ABOVE AND THAT OF THE CITY ATTORNEY, THE IRON PIPE WAS ACCEPTED AS THE ESTABLISHED PROPERTY CORNER AND REMARKED WITH A STANDARD MONUMENT WITH C.I. COVER. FENCES RUNNING NORTH AND SOUTH COME TO THIS POINT. REFERENCES: 28" ELM, S2W, 21.15 FEET; 20" ELM, S54E, 36.00 FEET; THE MONUMENT MARKS THE SOUTHWEST CORNER OF THE NEW CEMETERY."

4. LAVERN HENDRYX, RLS 3276, USED CORNER IN MANLEY SUBDIVISION LIBER 18 OF PLATS PAGE 7 OCTOBER, 1954 DISTANCE WEST TO EAST LINE OF SAID PLAT IS SHOWN AS 577.5'.

5. R.W. STEADMAN, RLS 11370, USED CORNER IN TAMMANY HILLS LIBER 31 OF PLATS PAGE 7 APRIL, 1972 DISTANCE WEST TO EAST LINE OF SAID PLAT IS SHOWN AS 203.5'. DISTANCE WEST TO WEST LINE OF SAID PLAT IS SHOWN AS 577.5'. DISTANCE WEST TO I-10 IS SHOWN AS 2638.86'

CONTINUED ON REVERSE

B. Description of corner evidence found and/or method applied in restoring or reestablishing corner:

FOUND 1/2" BAR & CAP 12034 IN NEW MONUMENT BOX SURROUNDED BY CONCRETE AND FRESH COLD PATCH. BAR & CAP DID NOT MATCH STEPHENS OR WHITE WITNESSES OF 1972 & 1977 OR MONUMENTATION IN PLAT OF MANLEY SUBDIVISION, AS RECORDED IN LIBER 18 OF PLATS PAGE 7 BY L.J. HENDRYX, RLS 3276, IN OCTOBER 1954 OR MONUMENTATION IN PLAT OF TAMMANY HILLS, AS RECORDED IN LIBER 31 OF PLATS PAGE 7 BY R.W. STEADMAN, RLS 11370, IN APRIL 1972. DUG OUT BOX & IRON AND MOVED MONUMENT TO PROPER LOCATION 0.5' SOUTH AND 0.22' EAST OF FOUND MONUMENT. RESET BOX. DID NOT DIG BECAUSE OF SEWER TRENCH. MEASURED WEST TO EAST LINE TAMMANY HILLS 203.48'. MEASURED WEST 2638.91' TO I-10. MEASURED EAST 2630.99' TO K-10. CORNER IS 1.72' SOUTH OF LINE BETWEEN EAST & WEST 1/4 CORNERS.

C. Description of monument for corner and accessories established to perpetuate locating the position of the corner:

3/4"x24" STEEL BAR WITH ALUMINUM PA 345 CAP 25837

NAIL & TAG STEPHENS SE SIDE UTILITY POLE

CENTERLINE GALVANIZED STEEL FENCE POST

NAIL & INGHAM CO TAG SE SIDE UTILITY POLE

TOP OF FIRE HYDRANT

NAIL & TAG PA 345 SW SIDE 14" TWIN PINE

*NAIL & INGHAM CO TAG REFERS TO A SET MAGNETIC NAIL AND 1 1/2" ALUMINUM TAG


STAMPED "INGHAM WITNESS PA 345"

Signed by Paula Johnson

Date SEP. 26, 2006

Surveyor's Michigan License No. 25837

N40°E 46.54'
N40°E 44.84'
S14°W 27.63'
N70°W 134.66'
N50W 54.23'



FORM APPROVED BY MICHIGAN STATE BOARD OF PROFESSIONAL SURVEYORS, JAN. 28, 1971
REVISED MAY 14, 1976
REVISED JAN, 1983
REVISED OCT, 1995

P.A. 345 INGHAM COUNTY
PEER APPROVED 8/29/2006 m

J-10
T4N, R2W
CONTINUED FROM FRONT

6. CLYDE STEPHENS, RLS 3829, RECORDED CORNER UNDER ACT 74 IN LIBER 1 PAGE 563 ON JUNE 26, 1972: A 3/4 INCH IRON PIPE WAS FOUND IN THE CENTERLINE OF THE 1/4 LINE ROAD (FOREST ROAD) WHICH CHECK WITH OLD WITNESSES. THE 3/4 INCH IRON PIPE FOUND AT THE CENTER OF SECTION WAS LEFT IN POSITION WITH THE FOLLOWING WITNESSES: N80°08'W 134.66 FEET TO THE CENTER OF A FIRE HYDRANT; SURVEY TAG IN THE SE SIDE OF A UTILITY POLE N40°33'E 46.52 FEET; SURVEY TAG IN THE W SIDE OF A UTILITY POLE S8°40'W 34.68 FEET; SURVEY TAG IN THE SE SIDE OF A 16 INCH WILLOW S28°16'W 95.37 FEET; THE BEARING OF THE 1/4 LINE EAST OF THE CORNER IN N89°48'35"E
7. FRED WHITE, RLS 12034, RECORDED CORNER UNDER ACT 74 IN LIBER 4 PAGE 9 ON MARCH 9, 1977: FD. 1/2" IRON RLS 11370 CAP IN CENTERLINE OF FOREST ROAD, STEPHEN'S CAP, POWER POLE, N30°E, 46.56 FT; STEPHEN'S CAP, POWER POLE, S05°W, 34.72 FT; STEPHEN'S CAP, 12" CRABAPPLE TREE, S60°E, 71.09 FT; SET NAIL & CAP, 10" PINE TREE, N45°W, 53.35 FT
8. FRED WHITE, RLS 12034, USED CORNER IN ACT 132 SURVEYS RECORDED IN LIBER 2 PAGE 995 ON MARCH 9, 1977 AND IN LIBER 7 PAGE 519 WITH NO MENTION OF MONUMENT OR WITNESSES
9. FRED WHITE, RLS 12034, USED CORNER IN TAMMANY HILLS NO. 3 LIBER 35 OF PLATS PAGE 18 SEPTEMBER, 1978 AND IN TAMMANY HILLS NO. 4 LIBER 40 OF PLATS PAGE 26 MAY, 1986. ALSO IN GLEN EDEN ESTATES LIBER 32 OF PLATS PAGE 5 OCTOBER, 1973
10. LARRY BRYAN, RLS 25832, USED CORNER IN AN ACT 132 SURVEY RECORDED IN LIBER 7 PAGE 314 ON JULY 14, 1994: FOUND 3/4" PIPE, LIBER 4, PAGE 9; FOUND STEPHENS NAIL & TAG IN SOUTHEAST SIDE UTILITY POLE, N30°E, 46.56'; FOUND STEPHENS NAIL & TAG NORTH SIDE 10" APPLE, S60°E, 70.68'; FOUND STEPHENS NAIL & TAG NORTHEAST SIDE 10" TWIN PINE, N45°W, 53.22'; FOUND STEPHENS NAIL & TAG WEST SIDE UTILITY POLE, SOUTH, 34.70'
11. FRED WHITE, RLS 12034, RECORDED CORNER UNDER ACT 74 IN LIBER 9 PAGE 566 ON JANUARY 7, 2000: FOUND IRON IN MONUMENT BOX. WITNESSED BEFORE CONSTRUCTION REMOVAL BY TIES TO ADJACENT CORNERS. RESET & REPLACED MONUMENT BOX & 1/2" IRON WITH CAP #12034: MONUMENT BOX AND IRON IN FOREST ROAD: NAIL & TAG #12034 - EAST SIDE UTILITY POLE S12°W, 27.93 FEET; NAIL & TAG #12034 - SOUTHEAST SIDE 10" PINE N50°W, 52.20 FEET; NAIL & TAG #12034 - SOUTHEAST SIDE UTILITY POLE N41°E, 46.04 FEET; NAIL & TAG #12034 - WEST SIDE 12" APPLE S68°E, 71.22 FEET

LAND CORNER RECORDATION CERTIFICATE
Filing Requirement of Act 74, Mich. P.A. 1970

For corners in

INGHAM
(County)
LANSING TOWNSHIP

Located In:

Corner Code #

1. Public Land Survey

T 4N R 2W

J 11

B:12 P:270 8/7/06 9:07 AM Pages: 2
2000-040227 LAND CORNERS Receipt #14858
Paula Johnson, Ingham County, Michigan



2. Property Controlling
in Section

S

T R

3. Miscellaneous
Property in Sec.

S

T R

4. Lot No. , Recorded Plat

5. Private Claims

Register of Deeds Stamp & File Number

	A	B	C	D	E	F	G	H	I	J	K	L	M
1													
2	6		5		4		3		2		1		
3													
4	7		8		9		10		11		12		
5													
6	18		17		16		15		14		13		
7													
8	19		20		21		22		23		24		
9													
10	30		29		28		27		26		25		
11													
12	31		32		33		34		35		36		
13													

I, DAVID L. CLIFFORD, in a field survey on APRIL 12, 2006 do hereby state that under requirements of P.A. 74, Michigan P.A. of 1970, the corner points mentioned in lines 1 and 2 above were in conformance with regulations and rules therefore as required in the current manual of survey instructions of the United States Department of the Interior, Bureau of Land Management or by a decree of a Court of Law and /or that the corner points mentioned in lines 3, 4 and 5 above were in conformance with the rules of the Michigan Board of Land Surveyors or by a Decree of a Court of Law; established, re-established, monumented, recovered, found as expressed below:

NOTE: Not more than 2 corners, all in the same town and range, may be recorded on this certificate.

A. Description of original monument and accessories and/or subsequent restoration:

1. MUSGROVE EVANS, DEPUTY SURVEYOR, SET POST IN ORIGINAL GOVERNMENT SURVEY IN FEBRUARY, 1827: BEECH 7, S38E, 8 LKS; B OAK 30, N13E, 25 LKS

2. R J ROBB, COUNTY SURVEYOR, USED CORNER IN A SURVEY RECORDED IN VOLUME 3 PAGE 218 IN SEPTEMBER, 1909: CEMENT POST; ELM 9", N3°E, 45.5'; ELM 10", WEST, 21'; FENCE POST, WEST, 1'

3. INGHAM CO ROAD COMMISSION NOTES SHOW CORNER AS 1" PIN; 21" CHERRY, WEST, 5.34'; SE CORNER PORCH NO. 2628 N20W, 88.30'; 21' CHERRY, EAST, 23.54'; 28" BEECH, NORTH, 79.42'

4. CORNER SHOWN AS THE SW CORNER OF LOT 7 OF LEAWOOD SUBDIVISION, AS RECORDED IN LIBER 21 OF PLATS PAGE 30 IN JANUARY, 1958 BY LAVERNE J. HENDRYX, RLS 3276.

5. RON HELSEL, RLS 18994, RECORDED CORNER UNDER ACT 74 IN LIBER 2 PAGE 549 ON NOVEMBER 9, 1973: FOUND 1" IRON PIN AT SW CORNER OF LOT 7, LEAWOOD SUBDIVISION AS CALLED FOR IN ORIGINAL PLAT OF SAID SUBDIVISION. WITNESSED AND USED IRON PIN FOR CORNER: SAME WITNESSES AS USED BY INGHAM CO ROAD COMMISSION SHOWN IN #3 ABOVE.

6. MARK WITALEC, LLS 30897, RECORDED CORNER UNDER ACT 74 IN LIBER 11 PAGE 173 ON JUNE 10, 2004: FOUND AN IRON PIN (6" +/- DEEP). THIS POINT CHECKS WITH THE LOCATION DOCUMENTED IN THE LAND CORNER RECORDATION CERTIFICATE NOTED ABOVE, WITH THE CORNER WITNESSES IN THE SURVEYS NOTED ABOVE, AND WITH SUBDIVISION PLAT MONUMENTATION FOUND IN "LEAWOOD SUBDIVISION"; SAME AS ROAD COMMISSION WITNESSES

CONTINUED ON BACK OF FORM

B. Description of corner evidence found and/or method applied in restoring or reestablishing corner:

FOUND 1" BAR IN OLD FENCE POST HOLE AT SW CORNER LOT 7 LEAWOOD SUB. EXCAVATED 2' DIAMETER HOLE 3' DEEP AND FOUND MANY STONES AROUND OLD FENCE POST. ACCEPTED FOUND MONUMENTATION AS PERPETUATION OF CORNER AND REPLACE 1" BAR WITH STANDARD BAR & CAP. ANALYSIS OF PLATS, PREVIOUS ACT 132 INFORMATION AND TRAVERSE INDICATES THAT MEASUREMENTS ARE 2651' +/- WEST TO I-11; 2632' +/- EAST TO K-11 AND 2633' +/- SOUTH TO J-12.

C. Description of monument for corner and accessories established to perpetuate locating the position of the corner:

3/4"X24" BAR & PA 345 CAP		
NAIL & INGHAM CO TAG N SIDE 15" TWIN CHERRY	N80°W	6.35'
NAIL & INGHAM CO TAG W SIDE 36" BEECH	N10°E	79.85'
NAIL & INGHAM CO TAG W SIDE 19" HICKORY	N15°E	38.10'
NAIL & INGHAM CO TAG S SIDE 10" MAPLE	N72°E	15.03'
NAIL & INGHAM CO TAG S SIDE 28" CHERRY	S80°E	23.63'

Signed by David Clifford
Surveyor's Michigan License No. 25837

Date JUNE 19, 2006



FORM APPROVED BY MICHIGAN STATE BOARD OF PROFESSIONAL SURVEYORS, JAN 28, 1971
REVISED MAY 14, 1975
REVISED JAN, 1983
REVISED OCT, 1996

P.A. 345 INGHAM COUNTY
PEER APPROVED 6/20/2006 M

DEEDS FILED

IN THE COUNTY OF

**J-11 T4N R2W
CONTINUED FROM FRONT**

7. RONNIE LESTER, RLS 18998, USED CORNER IN AN ACT 132 SURVEY RECORDED IN LIBER 3 PAGE 41 ON SEPTEMBER 26, 1977: FOUND 1" IRON PIN AS RECORDED IN LIBER 2, PAGE 549; 21" WILD CHERRY, WEST, 15.34'; N20°W, 88.30' TO SE CORNER OF PORCH HOUSE #2628; 21" WILD CHERRY, EAST, 23.54'
8. JAMES STEPHENS, RLS 16053, USED CORNER IN ACT 132 SURVEYS RECORDED IN LIBER 3 PAGES 817, 818, & 819 ON MARCH 29, 1979; LIBER 4 PAGE 529 ON APRIL 23, 1982; LIBER 5 PAGES 452, 453, & 454 ON MAY 16, 1988; LIBER 7 PAGE 835 ON JULY 19, 1996; SAME WITNESSES AS #3 ABOVE
9. JIM STEPHENS, RLS 16053, USED CORNER IN PROVINCIAL HOUSE NO. 4 LIBER 37 OF PLATS PAGE 36 SEPTEMBER, 1981
10. JIM PORTER, RLS 19003, USED CORNER IN GREENRIDGE SUBDIVISION LIBER 39 OF PLATS PAGE 8 DECEMBER, 1984

LAND CORNER RECORDATION CERTIFICATE
Filing Requirement of Act 74, Mich. P.A. 1970
LANSING TOWNSHIP

OCT 17 8 08 AM '95

REGISTER OF DEEDS
Ingham County, Mich.

For corners in

INGHAM
(County)

Located In:

Corner Code ~~44~~

- | | | |
|------------------------------------|-----------|-----|
| 1. Public Land Survey | T 4N R 2W | K-9 |
| | T R | |
| | T R | |
| | T R | |
| 2. Property Controlling in Section | S T R | |
| | S T R | |
| 3. Miscellaneous Property in Sec. | S T R | |
| | S T R | |

Register of Deeds Stamp & File Number

1. Lot No. _____, Recorded Plat _____
2. Private Claims _____

RON HELSEL

JULY 6, 1995

I hereby certify that under requirements of P.A. 74, Michigan P.A. of 1970, the corner points mentioned in lines 1 and 2 above were in conformance with regulations and rules therefore as required in the current manual of survey instructions of the United States Department of the Interior, Bureau of Land Management or by a decree of a Court of Law and/or that the corner points mentioned in lines 3, 4 and 5 above were in conformance with the rules of the Michigan Board of Land Surveyors or by a Decree of a Court of Law, established, re-established, monumented, re-monumented, recovered, found as expressed below:

NOTE: Not more than 4 corners, all in the same town and range, may be recorded on this certificate.

Description of original monument and accessories and/or subsequent restoration:

ORIGINAL MONUMENT: POST SET BY MUSGROVE EVANS, U.S. DEPUTY SURVEYOR, FEB. 1827
WHITE OAK 12" N22E, 8 LINKS
WHITE OAK 8" WEST, 28 LINKS

- 1) A. P. DRAKE, CO. SURVEYOR CALLED FOR "STONE AT CORNER" BUT DID NOT GIVE BEARING TREES, VOL. 3, PG. 157 ING. CO. RECORDS, OCT. 20-22, 1879.
- 2) A. P. DRAKE, CO. SURVEYOR CALLED FOR "STONE AND STUMP GOOD" BUT DID NOT GIVE BEARING TREES, VOL. 3, PG. 164 ING. CO. RECORDS, FEB. 24 & 25, 1880; AND AGAIN ON NOV. 14, 1881. ALSO DATED MAY 8, 1889 BY J. McCREARY, CO. SURVEYOR.


(CONTINUED ON BACK)

Description of corner evidence found and/or method applied in restoring or reestablishing corner:

FOUND 1" X 15" IRON BAR IN MON. BOX IN CENTERLINE OF MT. HOPE ROAD. SOUTH OF THE CONSUMERS POWER SUB. STATION. FOUND ALL WITNESSES DESCRIBED IN L.C.R.C.'S OF 5-A & 6-A ABOVE. EXCAVATED THROUGH MON. BOX AND HIT PIECES OF CONCRETE AND AN OLD 5/8" REBAR 2' BELOW THE SURFACE OF MT. HOPE ROAD. ACCEPTED THE POSITION OF THE 1" PIN AS A MARKER FOR THE CORNER. SET 3/4" X 24" FORM PIN WITH CAP LABELED P.A. 345, P.S. #18994.

Description of monument for corner and accessories established to perpetuate locating the position of the corner:

3/4" PIN IN MON. BOX
SET NAIL & TAG #18994 SE/SIDE UTILITY POLE AZ. 352°, 59.10'
SET NAIL & TAG #18994 SW/SIDE 10" PINE TREE AZ. 332°, 79.24'
SET NAIL & TAG #18994 S/SIDE 8" BOXELDER AZ. 299°, 101.90'
CENTERLINE STEEL POST C. P. CO. SUB STATION AZ. 15°, 69.96'
CENTERLINE ANCHOR POST GATE TO GOLF COURSE AZ. 180°, 60.60'



WITNESSED by Ron Helsel Date SEPT 12 1995
Surveyor's Michigan License No. 18994

P.A. 345 INGHAM COUNTY
PEER APPROVED 9/26/95 ML

FORM APPROVED BY MICHIGAN STATE BOARD OF LAND SURVEYORS, JAN. 28, 1971
REVISED MAY 14, 1975
REVISED JAN., 1983

2800

2800

2800

"A" CONTINUED

- 3) FROM INGHAM CO. REMON. DOSSIER CIRCA 1979, "ROBB'S NOTES GIVE THE FOLLOWING, STONE-CEMENT POST",
POPLAR 8" SW 75.4'
MAPLE 20" NE 65'

IT IS ALSO NOTED THAT "ROBB'S POST WAS REPLACED WITH A STANDARD MONUMENT" THIS HAD NO SOURCE AND IS ASSUMED TO COME FROM CADE'S NOTES.

- 4) INGHAM CO. ROAD COMM. MAPS CALL FOR "CONC. WITH IRON ON TOP".

P.P. N. 59.45'

P.P. SW 38.45'

CYCLONE FENCE N50°E, 95.65'

- 5) A L.C.R.C. WAS RECORDED IN LIBER 1, PG. 309 BY N. C. JONES #2934, DATED 6-17-1971. "FOUND 1" IRON IN CENTER OF MT. HOPE ROAD, SOUTH OF CONSUMERS POWER SUB-STATION."

P. POLE N05W, 59.38'

SE COR. CONSUMERS FE. N45E, 95.45' (FOUND)

E. GATE POST GOLF COURSE, S20°E, 63.08' (FOUND)

- 6) A L.C.R.C. WAS RECORDED IN LIBER 7, PG. 249 BY M. WITALEC #30897 AND FIELD DATED DEC. 2 1991. HE FOUND A 1" BAR IN A MON. BOX.

N. 59.40' TO I.S.H.D. NAIL & TAG E. SIDE U.P. (FOUND POLE)

N.N.E. 70.00 TO CENTERLINE OF S.W. FENCE COR. OF C.P. CO. ELEC. SUB-STA YARD (FOUND)

N.E. 95.55' TO CENTERLINE OF S.E. FENCE COR. OF C.P. CO. ELEC. SUB-STA YARD (FOUND)

S.S.E. 63.10' TO CENTERLINE OF E'LY. GATE POST. (FOUND) DID NOT FIND FURTHER MENTION OF THIS CORNER IN PUBLIC OR PRIVATE RECORDS.

FOUND 1" X 1/2" IRON BAR IN MON. BOX IN CENTERLINE OF S.W. FENCE COR. OF C.P. CO. ELEC. SUB-STA YARD (FOUND)

(CORRELATED TO E'LY.)

CONSUMERS

THE NOTES ON MAP 14' 1881' FIELD DATED MAY 9' 1888 BY J. K. ROSEVER, CO. OF THE INGHAM CO. RECORDS, 1888, 1889, 1890, 1891, 1892, 1893, 1894, 1895, 1896, 1897, 1898, 1899, 1900, 1901, 1902, 1903, 1904, 1905, 1906, 1907, 1908, 1909, 1910, 1911, 1912, 1913, 1914, 1915, 1916, 1917, 1918, 1919, 1920, 1921, 1922, 1923, 1924, 1925, 1926, 1927, 1928, 1929, 1930, 1931, 1932, 1933, 1934, 1935, 1936, 1937, 1938, 1939, 1940, 1941, 1942, 1943, 1944, 1945, 1946, 1947, 1948, 1949, 1950, 1951, 1952, 1953, 1954, 1955, 1956, 1957, 1958, 1959, 1960, 1961, 1962, 1963, 1964, 1965, 1966, 1967, 1968, 1969, 1970, 1971, 1972, 1973, 1974, 1975, 1976, 1977, 1978, 1979, 1980, 1981, 1982, 1983, 1984, 1985, 1986, 1987, 1988, 1989, 1990, 1991, 1992, 1993, 1994, 1995, 1996, 1997, 1998, 1999, 2000, 2001, 2002, 2003, 2004, 2005, 2006, 2007, 2008, 2009, 2010, 2011, 2012, 2013, 2014, 2015, 2016, 2017, 2018, 2019, 2020, 2021, 2022, 2023, 2024, 2025, 2026, 2027, 2028, 2029, 2030, 2031, 2032, 2033, 2034, 2035, 2036, 2037, 2038, 2039, 2040, 2041, 2042, 2043, 2044, 2045, 2046, 2047, 2048, 2049, 2050, 2051, 2052, 2053, 2054, 2055, 2056, 2057, 2058, 2059, 2060, 2061, 2062, 2063, 2064, 2065, 2066, 2067, 2068, 2069, 2070, 2071, 2072, 2073, 2074, 2075, 2076, 2077, 2078, 2079, 2080, 2081, 2082, 2083, 2084, 2085, 2086, 2087, 2088, 2089, 2090, 2091, 2092, 2093, 2094, 2095, 2096, 2097, 2098, 2099, 2100, 2101, 2102, 2103, 2104, 2105, 2106, 2107, 2108, 2109, 2110, 2111, 2112, 2113, 2114, 2115, 2116, 2117, 2118, 2119, 2120, 2121, 2122, 2123, 2124, 2125, 2126, 2127, 2128, 2129, 2130, 2131, 2132, 2133, 2134, 2135, 2136, 2137, 2138, 2139, 2140, 2141, 2142, 2143, 2144, 2145, 2146, 2147, 2148, 2149, 2150, 2151, 2152, 2153, 2154, 2155, 2156, 2157, 2158, 2159, 2160, 2161, 2162, 2163, 2164, 2165, 2166, 2167, 2168, 2169, 2170, 2171, 2172, 2173, 2174, 2175, 2176, 2177, 2178, 2179, 2180, 2181, 2182, 2183, 2184, 2185, 2186, 2187, 2188, 2189, 2190, 2191, 2192, 2193, 2194, 2195, 2196, 2197, 2198, 2199, 2200, 2201, 2202, 2203, 2204, 2205, 2206, 2207, 2208, 2209, 2210, 2211, 2212, 2213, 2214, 2215, 2216, 2217, 2218, 2219, 2220, 2221, 2222, 2223, 2224, 2225, 2226, 2227, 2228, 2229, 2230, 2231, 2232, 2233, 2234, 2235, 2236, 2237, 2238, 2239, 2240, 2241, 2242, 2243, 2244, 2245, 2246, 2247, 2248, 2249, 2250, 2251, 2252, 2253, 2254, 2255, 2256, 2257, 2258, 2259, 2260, 2261, 2262, 2263, 2264, 2265, 2266, 2267, 2268, 2269, 2270, 2271, 2272, 2273, 2274, 2275, 2276, 2277, 2278, 2279, 2280, 2281, 2282, 2283, 2284, 2285, 2286, 2287, 2288, 2289, 2290, 2291, 2292, 2293, 2294, 2295, 2296, 2297, 2298, 2299, 2300, 2301, 2302, 2303, 2304, 2305, 2306, 2307, 2308, 2309, 2310, 2311, 2312, 2313, 2314, 2315, 2316, 2317, 2318, 2319, 2320, 2321, 2322, 2323, 2324, 2325, 2326, 2327, 2328, 2329, 2330, 2331, 2332, 2333, 2334, 2335, 2336, 2337, 2338, 2339, 2340, 2341, 2342, 2343, 2344, 2345, 2346, 2347, 2348, 2349, 2350, 2351, 2352, 2353, 2354, 2355, 2356, 2357, 2358, 2359, 2360, 2361, 2362, 2363, 2364, 2365, 2366, 2367, 2368, 2369, 2370, 2371, 2372, 2373, 2374, 2375, 2376, 2377, 2378, 2379, 2380, 2381, 2382, 2383, 2384, 2385, 2386, 2387, 2388, 2389, 2390, 2391, 2392, 2393, 2394, 2395, 2396, 2397, 2398, 2399, 2400, 2401, 2402, 2403, 2404, 2405, 2406, 2407, 2408, 2409, 2410, 2411, 2412, 2413, 2414, 2415, 2416, 2417, 2418, 2419, 2420, 2421, 2422, 2423, 2424, 2425, 2426, 2427, 2428, 2429, 2430, 2431, 2432, 2433, 2434, 2435, 2436, 2437, 2438, 2439, 2440, 2441, 2442, 2443, 2444, 2445, 2446, 2447, 2448, 2449, 2450, 2451, 2452, 2453, 2454, 2455, 2456, 2457, 2458, 2459, 2460, 2461, 2462, 2463, 2464, 2465, 2466, 2467, 2468, 2469, 2470, 2471, 2472, 2473, 2474, 2475, 2476, 2477, 2478, 2479, 2480, 2481, 2482, 2483, 2484, 2485, 2486, 2487, 2488, 2489, 2490, 2491, 2492, 2493, 2494, 2495, 2496, 2497, 2498, 2499, 2500, 2501, 2502, 2503, 2504, 2505, 2506, 2507, 2508, 2509, 2510, 2511, 2512, 2513, 2514, 2515, 2516, 2517, 2518, 2519, 2520, 2521, 2522, 2523, 2524, 2525, 2526, 2527, 2528, 2529, 2530, 2531, 2532, 2533, 2534, 2535, 2536, 2537, 2538, 2539, 2540, 2541, 2542, 2543, 2544, 2545, 2546, 2547, 2548, 2549, 2550, 2551, 2552, 2553, 2554, 2555, 2556, 2557, 2558, 2559, 2560, 2561, 2562, 2563, 2564, 2565, 2566, 2567, 2568, 2569, 2570, 2571, 2572, 2573, 2574, 2575, 2576, 2577, 2578, 2579, 2580, 2581, 2582, 2583, 2584, 2585, 2586, 2587, 2588, 2589, 2590, 2591, 2592, 2593, 2594, 2595, 2596, 2597, 2598, 2599, 2600, 2601, 2602, 2603, 2604, 2605, 2606, 2607, 2608, 2609, 2610, 2611, 2612, 2613, 2614, 2615, 2616, 2617, 2618, 2619, 2620, 2621, 2622, 2623, 2624, 2625, 2626, 2627, 2628, 2629, 2630, 2631, 2632, 2633, 2634, 2635, 2636, 2637, 2638, 2639, 2640, 2641, 2642, 2643, 2644, 2645, 2646, 2647, 2648, 2649, 2650, 2651, 2652, 2653, 2654, 2655, 2656, 2657, 2658, 2659, 2660, 2661, 2662, 2663, 2664, 2665, 2666, 2667, 2668, 2669, 2670, 2671, 2672, 2673, 2674, 2675, 2676, 2677, 2678, 2679, 2680, 2681, 2682, 2683, 2684, 2685, 2686, 2687, 2688, 2689, 2690, 2691, 2692, 2693, 2694, 2695, 2696, 2697, 2698, 2699, 2700, 2701, 2702, 2703, 2704, 2705, 2706, 2707, 2708, 2709, 2710, 2711, 2712, 2713, 2714, 2715, 2716, 2717, 2718, 2719, 2720, 2721, 2722, 2723, 2724, 2725, 2726, 2727, 2728, 2729, 2730, 2731, 2732, 2733, 2734, 2735, 2736, 2737, 2738, 2739, 2740, 2741, 2742, 2743, 2744, 2745, 2746, 2747, 2748, 2749, 2750, 2751, 2752, 2753, 2754, 2755, 2756, 2757, 2758, 2759, 2760, 2761, 2762, 2763, 2764, 2765, 2766, 2767, 2768, 2769, 2770, 2771, 2772, 2773, 2774, 2775, 2776, 2777, 2778, 2779, 2780, 2781, 2782, 2783, 2784, 2785, 2786, 2787, 2788, 2789, 2790, 2791, 2792, 2793, 2794, 2795, 2796, 2797, 2798, 2799, 2800, 2801, 2802, 2803, 2804, 2805, 2806, 2807, 2808, 2809, 2810, 2811, 2812, 2813, 2814, 2815, 2816, 2817, 2818, 2819, 2820, 2821, 2822, 2823, 2824, 2825, 2826, 2827, 2828, 2829, 2830, 2831, 2832, 2833, 2834, 2835, 2836, 2837, 2838, 2839, 2840, 2841, 2842, 2843, 2844, 2845, 2846, 2847, 2848, 2849, 2850, 2851, 2852, 2853, 2854, 2855, 2856, 2857, 2858, 2859, 2860, 2861, 2862, 2863, 2864, 2865, 2866, 2867, 2868, 2869, 2870, 2871, 2872, 2873, 2874, 2875, 2876, 2877, 2878, 2879, 2880, 2881, 2882, 2883, 2884, 2885, 2886, 2887, 2888, 2889, 2890, 2891, 2892, 2893, 2894, 2895, 2896, 2897, 2898, 2899, 2900, 2901, 2902, 2903, 2904, 2905, 2906, 2907, 2908, 2909, 2910, 2911, 2912, 2913, 2914, 2915, 2916, 2917, 2918, 2919, 2920, 2921, 2922, 2923, 2924, 2925, 2926, 2927, 2928, 2929, 2930, 2931, 2932, 2933, 2934, 2935, 2936, 2937, 2938, 2939, 2940, 2941, 2942, 2943, 2944, 2945, 2946, 2947, 2948, 2949, 2950, 2951, 2952, 2953, 2954, 2955, 2956, 2957, 2958, 2959, 2960, 2961, 2962, 2963, 2964, 2965, 2966, 2967, 2968, 2969, 2970, 2971, 2972, 2973, 2974, 2975, 2976, 2977, 2978, 2979, 2980, 2981, 2982, 2983, 2984, 2985, 2986, 2987, 2988, 2989, 2990, 2991, 2992, 2993, 2994, 2995, 2996, 2997, 2998, 2999, 3000, 3001, 3002, 3003, 3004, 3005, 3006, 3007, 3008, 3009, 3010, 3011, 3012, 3013, 3014, 3015, 3016, 3017, 3018, 3019, 3020, 3021, 3022, 3023, 3024, 3025, 3026, 3027, 3028, 3029, 3030, 3031, 3032, 3033, 3034, 3035, 3036, 3037, 3038, 3039, 3040, 3041, 3042, 3043, 3044, 3045, 3046, 3047, 3048, 3049, 3050, 3051, 3052, 3053, 3054, 3055, 3056, 3057, 3058, 3059, 3060, 3061, 3062, 3063, 3064, 3065, 3066, 3067, 3068, 3069, 3070, 3071, 3072, 3073, 3074, 3075, 3076, 3077, 3078, 3079, 3080, 3081, 3082, 3083, 3084, 3085, 3086, 3087, 3088, 3089, 3090, 3091, 3092, 3093, 3094, 3095, 3096, 3097, 3098, 3099, 3100, 3101, 3102, 3103, 3104, 3105, 3106, 3107, 3108, 3109, 3110, 3111, 3112, 3113, 3114, 3115, 3116, 3117, 3118, 3119, 3120, 3121, 3122, 3123, 3124, 3125, 3126, 3127, 3128, 3129, 3130, 3131, 3132, 3133, 3134, 3135, 3136, 3137, 3138, 3139, 3140, 3141, 3142, 3143, 3144, 3145, 3146, 3147, 3148, 3149, 3150, 3151, 3152, 3153, 3154, 3155, 3156, 3157, 3158, 3159, 3160, 3161, 3162, 3163, 3164, 3165, 3166, 3167, 3168, 3169, 3170, 3171, 3172, 3173, 3174, 3175, 3176, 3177, 3178, 3179, 3180, 3181, 3182, 3183, 3184, 3185, 3186, 3187, 3188, 3189, 3190, 3191, 3192, 3193, 3194, 3195, 3196, 3197, 3198, 3199, 3200, 3201, 3202, 3203, 3204, 3205, 3206, 3207, 3208, 3209, 3210, 3211, 3212, 3213, 3214, 3215, 3216, 3217, 3218, 3219, 3220, 3221, 3222, 3223, 3224, 3225, 3226, 3227, 3228, 3229, 3230, 3231, 3232, 3233, 3234, 3235, 3236, 3237, 3238, 3239, 3240, 3241, 3242, 3243, 3244, 3245, 3246, 3247, 3248, 3249, 3250, 3251, 3252, 3253, 3254, 3255, 3256, 3257, 3258, 3259, 3260, 3261, 3262, 3263, 3264, 3265, 3266, 3267, 3268, 3269, 3270, 3271, 3272, 3273, 3274, 3275, 3276, 3277, 3278, 3279, 3280, 3281, 3282, 3283, 3284, 3285, 3286, 3287, 3288, 3289, 3290, 3291, 3292, 3293, 3294, 3295, 3296, 3297, 3298, 3299, 3300, 3301, 3302, 3303, 3304, 3305, 3306, 3307, 3308, 3309, 3310, 3311, 3312, 3313, 3314, 3315, 3316, 3317, 3318, 3319, 3320, 3321, 3322, 3323, 3324, 3325, 3326, 3327, 3328, 3329, 3330, 3331, 3332, 3333, 3334, 3335, 3336, 3337, 3338, 3339, 3340, 3341, 3342, 3343, 3344, 3345, 3346, 3347, 3348, 3349, 3350, 3351, 3352, 3353, 3354, 3355, 3356, 3357, 3358, 3359, 3360, 3361, 3362, 3363, 3364, 3365, 3366, 3367, 3368, 3369, 3370, 3371, 3372, 3373, 3374, 3375, 3376, 3377, 3378, 3379, 3380, 3381, 3382, 3383, 3384, 3385, 3386, 3387, 3388, 3389, 3390, 3391, 3392, 3393, 3394, 3395, 3396, 3397, 3398, 3399, 3400, 3401, 3402, 3403, 3404, 3405, 3406, 3407, 3408, 3409, 3410, 3411, 3412, 3413, 3414, 3415, 3416, 3417, 3418, 3419, 3420, 3421, 3422, 3423, 3424, 3425, 3426, 3427, 3428, 3429, 3430, 3431, 3432, 3433, 3434, 3435, 3436, 3437, 3438, 3439, 3440, 3441, 3442, 3443, 3444, 3445, 3446, 3447, 3448, 3449, 3450, 3451, 3452, 3453, 3454, 3455, 3456, 3457, 3458, 3459, 3460, 3461, 3462, 3463, 3464, 3465, 3466, 3467, 3468, 3469, 3470, 3471, 3472, 3473, 3474, 3475, 3476, 3477, 3478, 3479, 3480, 3481, 3482, 3483, 3484, 3485, 3486, 3487, 3488, 3489, 3490, 3491, 3492, 3493, 3494, 3495, 3496, 3497, 3498, 3499, 3500, 3501, 3502, 3503, 3504, 3505, 3506, 3507, 3508, 3509, 3510, 3511, 3512, 3513, 3514, 3515, 3516, 3517, 3518, 3519, 3520, 3521, 3522, 3523, 3524, 3525, 3526, 3527, 3528, 3529, 3530, 3531, 3532, 3533, 3534, 3535, 3536, 3537, 3538, 3539, 3540, 3541, 3542, 3543, 3544, 3545, 3546, 3547, 3548, 3549, 3550, 3551, 3552, 3553, 3554, 3555, 3556, 3557, 3558, 3559, 3560, 3561, 3562, 3563, 3564, 3565, 3566, 3567, 3568, 3569, 3570, 3571, 3572, 3573, 3574, 3575, 3576, 3577, 3578, 3579, 3580, 3581, 3582, 3583, 3584, 3585, 3586, 3587, 3588, 3589, 3590, 3591, 3592, 3593, 3594, 3595, 3596, 3597, 3598, 3599, 3600, 3601, 3602, 3603, 3604, 3605, 3606, 3607, 3608, 3609, 3610, 3611, 3612, 3613, 3614, 3615, 3616, 3617, 3618, 3619, 3620, 3621, 3622, 3623, 3624, 3625, 3626, 3627, 3628, 3629, 3630, 3631, 3632, 3633, 3634, 3635, 3636, 3637, 3638, 3639, 3640, 3641, 3642, 3643, 3644, 3645, 3646, 3647, 3648, 3649, 3650, 3651, 3652, 3653, 3654, 3655, 3656, 3657, 3658, 3659, 3660, 3661, 3662, 3663, 3664, 3665, 3666, 3667, 3668, 3669, 3670, 3671, 3672, 3673, 3674, 3675, 3676, 3677, 3678, 3679, 3680, 3681, 3682, 3683, 3684, 3685, 3686, 3687, 3688, 3689, 3690, 3691, 3692, 3693, 3694, 3695, 3696, 3697, 3698, 3699, 3700, 3701, 3702, 3703, 3704, 3705, 3706, 3707, 3708, 37

LAND CORNER RECORDATION CERTIFICATE
Filing Requirement of Act 74, Mich. P.A. 1970

For corners in

INGHAM
(County)
LANSING TOWNSHIP

Located In:

Corner Code #

1. Public Land Survey

T 4N R 2W

K 10

B:12 P:291 10/3/06 8:41 AM
2006-050184 LAND CORNERS Receipt #17557
Paula Johnson, Ingham County, Michigan

Page: 2



2. Property Controlling
in Section

S
S

T R
T R

3. Miscellaneous
Property in Sec.

S
S

T R
T R

4. Lot No. , Recorded Plat

5. Private Claims

Register of Deeds Stamp & File Number

I, DAVID L. CLIFFORD, in a field survey on AUGUST 7, 2006 do hereby state that under requirements of P.A. 74, Michigan P.A. of 1970, the corner points mentioned in lines 1 and 2 above were in conformance with regulations and rules therefore as required in the current manual of survey instructions of the United States Department of the Interior, Bureau of Land Management or by a decree of a Court of Law and for that the corner points mentioned in lines 3, 4 and 5 above were in conformance with the rules of the Michigan Board of Land Surveyors or by a Decree of a Court of Law, established, re-established, monumented, recovered, found as expressed below.

NOTE: Not more than 2 corners, all in the same town and range, may be recorded on this certificate.

	A	B	C	D	E	F	G	H	I	J	K	L	M
1													
2	6	5	4	3	2	1							
3													
4	7	8	9	10	11	12							
5													
6	18	17	16	15	14	13							
7													
8	19	20	21	22	23	24							
9													
10	30	29	28	27	26	25							
11													
12	31	32	33	34	35	36							
13													

A. Description of original monument and accessories and/or subsequent restoration:

- MUSGROVE EVANS, DEPUTY SURVEYOR, SET POST IN ORIGINAL GOVERNMENT SURVEY IN FEBRUARY, 1827: W OAK 8, N73E, 9 LKS; ASPEN 10, N76W, 8 LKS
- A P DRAKE, COUNTY SURVEYOR, USED CORNER IN A SURVEY RECORDED IN VOLUME 3 PAGE 157 IN OCTOBER, 1879: STONE SAID TO BE IN PLACE OF THEPOST. THE WITNESSES WERE EXTINGT.
- R J ROBB, COUNTY SURVEYOR, USED CORNER IN A SURVEY RECORDED IN VOLUME 3 PAGE 218 IN SEPTEMBER, 1909: CEMENT POST; ELM 18", NE, 31.4'; ELM 6", NE, 66' (THIS IS ROBB'S REMONUMENTATION OF LANSING TWP.)
- C.M. CADE NOTES OF 1922: "THIS CORNER WAS ESTABLISHED BY MUSGROVE EVANS, DEPUTY SURVEYOR, U.S. LAND OFFICE IN FEBRUARY 1827. IT IS DESCRIBED AS "A 1/4 SECTION POST FROM WHICH A WHITE OAK 8" DIAMETER BEARS N 73° E, 09 LINKS DISTANT AND AN ASPEN 10" DIAMETER BEARS N 76° W 08 LINKS DISTANT. DISTANCES TO SECTION CORNERS NORTH AND SOUTH IS GIVEN AS 40.00 CHAINS." IN 1879 A.P. DRAKE MAKES THE FOLLOWING NOTATION: "AT 15 THE WEST QUARTER POST, WAS A STONE SAID TO BE IN THE PLACE OF THE POST. THE WITNESSES WERE EXTINGT." (SEE OUR COPY PAGE 28). ROY ROBB SET A CONCRETE POST IN 1909, REFERENCES, ELM N.E. 31.4 FEET, ELM 6" N.E. 66 FEET. RECOVERED THE CONCRETE POST AND THE ABOVE WITNESSES. SET A 1921 STANDARD MONUMENT, NO COVER. REFERENCES 20" ELM, N 71° 05' E 66.00 FT; 15" ELM S 55° W 47.60 FEET. BLAZES ON ALL TREES. FENCES NORTH AND SOUTH COME TO THIS POINT."
- INGHAM COUNTY ROAD COMMISSION NOTES: COPPER BAR IN CONCRETE: 34" ELM, NNE, 31.8'; 31" ELM, NE, 67.7'; 22" OAK, S, 59.5'; 35" ELM, SW, 47.9

CONTINUED ON REVERSE

B. Description of corner evidence found and/or method applied in restoring or reestablishing corner:

SEARCHED AT APPARENT LOCATION OF CORNER AND FOUND SPIKE IN 1/2" PIPE IN MONUMENT BOX ON CENTERLINE FOREST ROAD, ON OCCUPATION LINE TO SOUTH MATCHING WITALEC WITNESSES OF LCRC RECORDED IN LIBER 9 PAGE 573. (ONE OF WHICH IS THE ROAD COMMISSION OAK WITNESS TO CADES 1921 STANDARD MONUMENT). DID NOT EXCAVATE BECAUSE MONUMENT IS ON TOP OF SEWER TRENCH. ACCEPTED FOUND MONUMENTATION AS PERPETUATION OF CORNER AND SET STANDARD BAR & CAP IN PLACE OF PIPE. MEASURED WEST 2630.99' TO J-10. MEASURED SOUTH 2637.81' TO K-11.

C. Description of monument for corner and accessories established to perpetuate locating the position of the corner:

3/4"X24" BAR & 2 1/4" PA345 ALUMINUM CAP 25837 IN MONUMENT BOX		
CUT "+" WEST SIDE 8" GALVANIZED STEEL GATE	N07°E	34.83'
CUT "+" NW SIDE 8" GALVANIZED STEEL GATE POST	N45°E	49.27'
WEST POINT CONCRETE BASE LIGHT POLE	N62°E	81.21'
NAIL & TAG 18998 WEST SIDE UTILITY POLE	S24°W	28.07'
EAST POINT CONCRETE BASE LIGHT POLE	N53°W	64.67'
NAIL & INGHAM CO. TAG EAST SIDE 38" OAK	S05°W	59.90'

*NAIL & INGHAM CO TAG REFERS TO A SET MAGNETIC NAIL AND 1 1/2" ALUMINUM TAG
STAMPED "INGHAM WITNESS PA 345"

Signed by David Clifford

Date AUGUST 10, 2006

Surveyor's Michigan License No. 25837



FORM APPROVED BY MICHIGAN STATE BOARD OF PROFESSIONAL SURVEYORS, JAN 23, 1971
REVISED MAY 14, 1975
REVISED JAN, 1983
REVISED OCT, 1995

P.A. 345 INGHAM COUNTY
PEER APPROVED 8/29/2006 M

**T4N, R2W LANSING TOWNSHIP
K-10 CONTINUED FROM FRONT**

6. CLYDE STEPHENS, RLS 3829, RECORDED CORNER UNDER ACT 74 IN LIBER 1 PAGE 567 ON JUNE 26, 1972: A 3/4 INCH IRON PIPE IN A MONUMENT BOX WAS FOUND IN THE CENTERLINE OF THE 1/4 LINE ROAD (FOREST ROAD); THE 3/4 INCH IRON FOUND AT THE E 1/4 CORNER WAS WITNESSED WITH THE FOLLOWING: SURVEY TAG IN THE NE SIDE OF A 36 INCH MAPLE S14°30'W 46.15 FEET; SURVEY TAG IN THE NE SIDE OF A UTILITY POLE S37°13'E 43.07 FEET; SURVEY TAG IN THE W SIDE OF A UTILITY POLE S75°55'E 26.0 FEET; THE BEARING OF THE 1/4 LINE WEST OF THE CORNER IS S89°48'35"W

7. RICHARD STEADMAN, RLS 11370 USED CORNER IN TAMMANY HILLS NO. 2 LIBER 31 OF PLATS PAGE 44 APRIL, 1973

8. FRED WHITE, RLS 12034 USED CORNER IN TAMMANY HILLS NO. 3 LIBER 35 OF PLATS PAGE 18 SEPTEMBER, 1978 AND TAMMANY HILLS NO. 4 LIBER 40 OF PLATS PAGE 26 MAY 1986

9. MARK WITALEC, PS 30897, RECORDED CORNER UNDER ACT 74 IN LIBER 9 PAGE 573 ON SEPTEMBER 6, 2000: FOUND A 1/2" IRON PIPE WITH NAIL IN CENTER IN A MONUMENT BOX 6" +/- DEEP IN THE ASPHALT PAVEMENT OF FOREST ROAD. RAISED TO THE ROAD SURFACE WITH A MONUMENT BOX EXTENSION. NOTE: THIS CERTIFICATE IS BEING RECORDED TO DOCUMENT THE INSTALLATION OF THE MONUMENT BOX EXTENSION AND TO UPDATE THE CORNER WITNESSES: WNW 3.6' TO THE CENTERLINE OF A MANHOLE LID; WNW 119.20' TO A NAIL & TAG #28414 IN THE SOUTH SIDE OF A 24" MAPLE TREE; WNW 146.95' TO THE CENTERLINE OF A FIRE HYDRANT (EDDY VALVE); NNE 34.85' TO THE CENTERLINE OF A 6 3/8" +/- O.D. 6 FT +/- HIGH GALV. GATE POST; ESE 166.20' TO NAIL & TAG #18998 IN THE NORTH SIDE OF A UTIL. POLE; ESE 135.65' TO NAIL & TAG #16053 IN THE NORTHWEST SIDE OF A 24" POPLAR TREE; SSW 28.10' TO A NAIL & TAG #18998 IN THE WEST SIDE OF A UTIL. POLE; SSW 59.5' TO THE CENTER OF A 36" OAK TREE; EAST 2635.60' TO CORNER L-10

LAND CORNER RECORDATION CERTIFICATE
Filing Requirement of Act 74, Mich. P.A. 1970

For corners in

INGHAM
(County)
LANSING TOWNSHIP

Located in:

Corner Code #

1. Public Land Survey

T 4N R 2W

K 11

B:12 P:292 10/3/06 8:41 AM
2006-050185 LAND CORNERS Receipt #17557
Paula Johnson, Ingham County, Michigan

Page: 2



2. Property Controlling
in Section

S
S

T R
T R

3. Miscellaneous
Property in Sec.

S
S

T R
T R

4. Lot No. , Recorded Plat

5. Private Claims

Register of Deeds Stamp & File Number

I, DAVID L. CLIFFORD, in a field survey on AUGUST 7, 2006 do hereby state that under requirements of P.A. 74, Michigan P.A. of 1970, the corner points mentioned in lines 1 and 2 above were in conformance with regulations and rules therefore as required in the current manual of survey instructions of the United States Department of the Interior, Bureau of Land Management or by a decree of a Court of Law and /or that the corner points mentioned in lines 3, 4 and 5 above were in conformance with the rules of the Michigan Board of Land Surveyors or by a Decree of a Court of Law, established, re-established, monumented, recovered, found as expressed below:

NOTE: Not more than 2 corners, all in the same town and range, may be recorded on this certificate.

A. Description of original monument and accessories and/or subsequent restoration:

- MUSGROVE EVANS, DEPUTY SURVEYOR, SET POST IN ORIGINAL GOVERNMENT SURVEY IN FEBRUARY, 1827: TAMARACK 6, S25E, 13 LKS; SPRUCE 10, N46W, 18 LKS
- A P DRAKE, COUNTY SURVEYOR, USED CORNER IN A SURVEY RECORDED IN VOLUME 3 PAGE 151 ON SEPTEMBER 5, 1879 AS "POST IN SWAMP NO TREES"
- JOHN MCCREARY, COUNTY SURVEYOR, USED CORNER IN A SURVEY RECORDED IN VOLUME 3 PAGE 238 IN MAY, 1890 AND IN VOLUME 3 PAGE 223: STONE, ELM 20, S32°50'W, 95 3/4; SUGAR 20, N60°10'W, 232 3/4
- R J ROBB, COUNTY SURVEYOR, USED CORNER IN A SURVEY RECORDED IN VOLUME 3, PAGE 218 IN SEPTEMBER, 1909: CEMENT POST; OAK 3", S89°E, 19'
- RON HELSEL, LLS 18994, RECORDED CORNER UNDER ACT 74 IN LIBER 2 PAGE 549 ON NOVEMBER 9, 1973; NAIL SET IN CONCRETE TOP OF 14" POST AND WITNESSES. ORIGINAL WITNESSES OBLITERATED BY HIGHWAY DEPARTMENT. FOUND MONUMENT BOX WITH 5/8" IRON ROD IN CENTER: WLY EDGE OF SOUTH BOUND I-496, N65°E, 5.40'; MSHD TAG IN WHITE GUARD POST FOR CULVERT, S04°W, 34.05'; NLY EDGE OF FIGURE EIGHT OF 7-8-63 STAMPED IN PAVEMENT, S42°W, 31.30'

	A	B	C	D	E	F	G	H	I	J	K	L	M
1													
2	6		5		4		3		2		1		
3													
4	7		8		9		10		11		12		
5													
6	18		17		16		15		14		13		
7													
8	19		20		21		22		23		24		
9													
10	30		29		28		27		26		25		
11													
12	31		32		33		34		35		36		
13													

CONTINUED ON REVERSE

B. Description of corner evidence found and/or method applied in restoring or reestablishing corner:

FOUND 3/4" PIPE & CAP 18998 5' WEST OF WEST EDGE OF BIT ON I-496 SHOULDER 10' WEST OF K-11 IN SHOULDER OF I-496. EXCAVATED LOCATION OF K-11 AND FOUND 3/4" BAR IN MONUMENT BOX 8" BENEATH SURFACE OF BIT, 5' EAST OF WEST EDGE OF BIT. ACCEPTED FOUND MONUMENTATION AS PERPETUATION OF CORNER AND CAPPED BAR WITH 2 1/4" ALUMINUM CAP 25837. RAISED MONUMENT BOX TO SURFACE. MEASURED NORTH 2637.81' TO K-10. MEASURED SOUTH 2641.00' TO K-12.

C. Description of monument for corner and accessories established to perpetuate locating the position of the corner:

3/4"X24" STEEL BAR WITH 2 1/4" ALUMINUM PA 345 CAP 25837 IN MONUMENT BOX
CUT "+" CONCRETE CULVERT S15°W 36.81'
NAIL & INGHAM CO TAG EAST SIDE 36" ASH S16°W 106.71'
NAIL & INGHAM CO TAG SE SIDE 21" ASH S25°W 102.86'
CONCRETE MONUMENT WITH 1/2" BAR S83°W 87.46'
NAIL & INGHAM CO TAG SW SIDE 13" CHERRY N81°W 76.20'
3/4" PIPE & CAP 18998 S83°W 10.04'

*NAIL & INGHAM CO TAG REFERS TO A SET MAGNETIC NAIL AND 1 1/2" ALUMINUM TAG STAMPED "INGHAM WITNESS PA 345"

Signed by David Clifford

Date AUGUST 10, 2006

Surveyor's Michigan License No. 25837



FORM APPROVED BY MICHIGAN STATE BOARD OF PROFESSIONAL SURVEYORS, JAN. 28, 1971

P.A. 345 INGHAM COUNTY
PEER APPROVED 8/29/2006 m

REVISED MAY 14, 1976
REVISED JAN. 1983
REVISED OCT. 1996

K-11 T4N, R2W
CONTINUED FROM FRONT

5. RONNIE LESTER, RLS 18998, USED CORNER IN AN ACT 132 SURVEY RECORDED IN LIBER 3 PAGE 40 ON SEPTEMBER 26, 1977; SAME MONUMENT AND WITNESSES AS #5 ABOVE
6. JAMES STEPHENS, RLS 16053, USED CORNER IN ACT 132 SURVEYS RECORDED IN LIBER 3 PAGE 817 ON MARCH 29, 1979 AND IN LIBER 4 PAGE 528 ON APRIL 23, 1982; SAME MONUMENT AND WITNESSES AS #5 ABOVE
7. RONNIE LESTER, RLS 18998, RECORDED CORNER UNDER ACT 74 IN LIBER 8 PAGE 458 ON SEPTEMBER 11, 1995. INVESTIGATION AT THIS CORNER REVEALED NO EVIDENCE OF MONUMENT BOX OR 5/8" ROD. RESURFACING OF US-127 OR I-496 APPARENTLY OBLITERATED BOTH. TOO DANGEROUS TO ATTEMPT ANY EXCAVATION. RESET LOCATION OF CORNER FROM REMAINING MSHD WITNESS IN WHITE GUARD POST FOR CULVERT AS MENTIONED BY HELSEL IN LCRC IN LIBER 2, PAGE 549 AND CONCRETE MONUMENT INDICATED IN UNRECORDED SURVEY PROVIDED BY JAMES STEPHENS. ACTUAL CORNER FALLS NEAR EDGE PAVEMENT ON I-496 OR US 127. SET ACCESSORY CORNER 10.00' FROM ACTUAL CORNER ON LINE BETWEEN ACTUAL CORNER AND CONCRETE MONUMENT LOCATED IN R/W FENCE AS DESCRIBED BY STEPHENS. MEASURED NORTH 2639.22 (DRAKE 2634.72) (STEPHENS 9/65 2637.04). MEASURED EAST 2645.19 (DRAKE 2647.92). WITNESSES TO ACCESSORY CORNER LOCATED 10.00' WESTERLY FROM K-11: 1" PIPE AND CAP 5.9' WEST OF WESTERLY EDGE OF ASPHALT SHOULDER ON WEST SIDE OF SOUTH BOUND LANES OF US-127 OR I-496; 1/2" BAR MAG AZ 05°, 1.68'; CONCRETE MONUMENT IN R/W FENCE MAG AZ 275°, 77.55'; CENTERLINE OF WEST END OF 15' CONCRETE CULVERT MAG AZ 183°, 34.25'; SET GALVANIZED NAIL AND 1 1/4" BRASS TAG STAMPED "18998 LESTER" IN SOUTH SIDE 2-12" BOX ELDER TREE MAG AZ 265°, 52.38'