

LAND CORNER RECORDATION CERTIFICATE

FILING REQUIREMENT OF ACT 74, MICH. P.A. 1970
NE corner, Section 34, T4N, R2W, City of Lansing
Ingham County

FOR CORNERS OF— LOCATED IN— CORNER CODE NUMBER LIBER 3 PG 566
1. PUBLIC LAND SURVEY 1. 4N S. R. 2W W. I-11
2. PROPERTY CONTROL-
ING IN SECTION 1. S. R. W.
3. MISCELLANEOUS
PROPERTY IN SECTION 1. S. R. W.
4. LOT NO. RECORDED PLAT
5. PRIVATE CLAIMS

FILED

MAY 14 3 45 PM '76

REGISTER OF DEEDS

Paul M. Lewis
INGHAM COUNTY, MICH.

REGISTER OF DEEDS STAMP AND
FILING NUMBER

I, **James E. Stephens** do hereby certify that under requirements of P.A. 74, Michigan P.A. of 1970 the corner points mentioned in lines 1 and 2 above (identified with circles on index code diagram—over) were, in a field survey on **March 9 1976**, established, re-established, monumented, re-monumented, recovered or restored as expressed below and in conformance with regulations and rules therefore as required in the current manual of survey instructions of the United States Department of the Interior, Bureau of Land Management or by a decree of a court of law. Furthermore, that the corner points mentioned in lines 3, 4 and 5 above were, in a field survey on **1976**, found, recovered, restored, established or re-established as expressed below and in conformance with the rules of the Michigan State Board of Registration for Land Surveyors or, by a Decree of a Court of law:

A. Description of original monument and accessories and or subsequent restoration:

The original monument and accessories were not found.

B. Description of corner evidence found and or method applied in restoring or re-establishing corner:

A 3/4 inch iron rod found in the centerline of Holmes Road and Aurelius Road.

C. Description of monument for corner and accessories established to perpetuate locating the position of the corner:

The 3/4 inch iron rod at the NE corner was witnessed with the following;

N54°46'W 65.75 feet to the SE corner of a 2 story frame house, #3326.
S35°36'W 139.63 feet to the NE corner of a 1 story brick office, #3412.
Survey tag on the North side of a 36" Maple tree, N89°04'E 33.99 feet.

SIGNED BY *James E. Stephens* DATE April 15, 1976

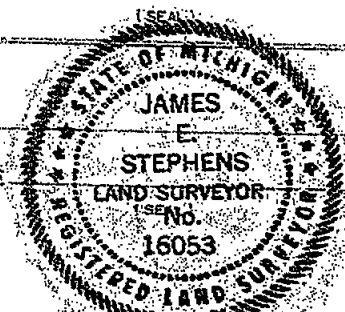
SURVEYOR'S MICHIGAN REGISTRATION NO. 16053

FOR STATE AND UNITED STATES AGENCIES:

SIGNED BY _____ DATE _____
CHIEF OF SURVEY PARTY

APPROVED AND SIGNED BY _____ DATE _____
MICHIGAN REGISTERED LAND SURVEYOR

SURVEYOR'S MICHIGAN REGISTRATION NO. _____



FORM APPROVED BY MICHIGAN STATE BOARD OF REGISTRATION JAN. 28, 1971
DISTRIBUTED BY MICHIGAN SOCIETY OF REGISTERED LAND SURVEYORS

LAND CORNER RECORDATION CERTIFICATE

FILING REQUIREMENT OF ACT 74, MICH. P.A.1970

NE corner, Section 34, T4N, R2W, City of Lansing, Ingham County

LIBER 6 PAGE 258

FOR CORNERS OF--	LOCATED IN--	CORNER CODE NUMBER
1. PUBLIC LAND SURVEY_____	T. <u>4</u> N. <u>2</u> E. <u>W.</u>	I-11
2. PROPERTY CONTROLLING IN SECTION_____, T. _____, S. _____, R. _____, E. _____, W. _____		
3. MISCELLANEOUS PROPERTY IN SECTION_____, T. _____, S. _____, R. _____, E. _____, W. _____		
4. LOT NO. _____, RECORDED PLAT _____		
5. PRIVATE CLAIMS _____		

FILED

NOV 19 10 10 AM '84

REGISTER OF DEEDS

James E. Stephens
INGHAM COUNTY, MICH.

REGISTER OF DEEDS STAMP AND FILING NUMBER

I, James E. Stephens, do hereby certify that under requirements of P.A. 74, Michigan P.A. of 1970, the corner points mentioned in lines 1 and 2 above were, in a field survey on November 12, 1984, established, re-established, monumented, re-monumented, recovered or restored as expressed below and in conformance with regulations and rules therefore as required in the current manual of survey instructions of the United States Department of the Interior, Bureau of Land Management or by a decree of a court of law. Furthermore, that the corner points mentioned in lines 3, 4 and 5 above were, in a field survey on _____, 19____, found, recovered, restored, established or re-established as expressed below and in conformance with the rules of the Michigan State Board of Registration for Land Surveyors or, by a Decree of a Court of law:

A. Description of original monument and accessories and/or subsequent restoration:

Original monument and accessories were not found.

B. Description of corner evidence found and/or method applied in restoring or re-establishing corner:

3/4 inch iron rod found in the centerline of Holmes road and Aurelius Road.

This corner is being re-recorded to update the witnesses.

C. Description of monument for corner and accessories established to perpetuate locating the position of the corner:

3/4 inch iron rod witnessed by:

N54°46'W 65.75 feet to the SE corner of a 2 story frame house #3326.
S35°36'W 139.63 feet to the NE corner of a 1 story brick office #3412.
Nail & tag in utility pole S40°W 32.96 feet.
Nail & tag in 12" Maple S85°W 30.45 feet.
Nail & tag in telephone pole S30°E 64.10 feet.

SIGNED BY *James E. Stephens* DATE NOV. 15, 1984
SURVEYOR'S MICHIGAN REGISTRATION NO. 16053 (SEAL)

FOR STATE AND UNITED STATES AGENCIES:

SIGNED BY _____ DATE _____
CHIEF OF SURVEY PARTY


APPROVED AND SIGNED BY _____ DATE _____
MICHIGAN REGISTERED LAND SURVEYOR

SURVEYOR'S MICHIGAN REGISTRATION NO. _____

2006

FORM APPROVED BY MICHIGAN STATE BOARD OF SURVEYORS JAN. 28, 1971
REVISED MAY 14, 1975

MAY PLACE SKETCH ON BACK OR ATTACHED SHEET



LAND CORNER RECORDATION CERTIFICATE
Filing Requirement of Act 74, Mich. P.A. 1970

For corners in

Ingham

(County)

Located in:

Corner Code #

Lansing Township

4N 2W

1-11

1. Public Land Survey

T R

T R

T R

T R

2. Property Controlling
in Section

S T R

S T R

3. Miscellaneous
Property in Sec.

S T R

S T R

Paula Johnson--
INGHAM COUNTY
REGISTER OF DEEDS
OFFICIAL SEAL



L-11 P-172

CRNR 14.00

2004-033447

2004-033447
Page: 1 of 1

05/25/2004 11:07 A

Register of Deeds Stamp & File Number

4. Lot No. , Recorded Plat

5. Private Claims

M. W. Witalec

04-08-2004

I, in a field survey on 20 do hereby state that under requirements of P.A. 74, Michigan P.A. of 1970, the corner points mentioned in lines 1 and 2 above were in conformance with regulations and rules therefore as required in the current manual of survey instructions of the United States Department of the Interior, Bureau of Land Management or by a decree of a Court of Law and/or that the corner points mentioned in lines 3, 4 and 5 above were in conformance with the rules of the Michigan Board of Land Surveyors or by a Decree of a Court of Law; established, re-established, monumented, recovered, found as expressed below:

NOTE: Not more than 2 corners, all in the same town and range, may be recorded on this certificate.

	A	B	C	D	E	F	G	H	I	J	K	L	M
1													
2	6		5		4		3		2		1		
3													
4	7		8		9		10		11		12		
5													
6	18		17		16		15		14		13		
7													
8	19		20		21		22		23		24		
9													
10	30		29		28		27		26		25		
11													
12	31		32		33		34		35		36		
13													

A. Description of original monument and accessories and/or subsequent restoration:


1. 3/4" iron rod (L. 6, P. 258, Ingham County Land Corner Recordation Certificates)
2. 3/4" iron rod (L. 3, PP. 566-567, Ingham County Land Corner Recordation Certificates)

B. Description of corner evidence found and/or method applied in restoring or reestablishing corner:

Found an iron rod in a monument box (at east side of box). This point checks with the location documented in the Land Corner Recordation Certificates noted above and with subdivision plat monumentation found in "Supervisor's Plat of Cherry Hill" (1934 - Francis N. Bateman, Surveyor) as follows: S 02°47'39" W 660.50' measured to a found Bateman plat monument at the N.E. corner of Lot 1 of said plat (660.78' computed from subdivision plat data) & S 01°03'53" W 1649.83' measured to a found Bateman plat monument at the S.E. corner of Lot 12 of said plat (1650.27 ft. computed from subdivision plat data).

C. Description of monument for corner and accessories established to perpetuate locating the position of the corner:
Iron rod (7/8" dia.±) in a monument box (at east side of box)

- S 81° E 59.95' to a RR spike in the north side of Lansing BWL Riser Pole #499001
East 48.65' to found broken square concrete plat monument (Robinson's Acres)
East 21.20' to the east back of concrete curb of Aurelius Road
S 36° W± 139.50' to the northeast corner of a brick wing-wall of building
S 50° W± 32.95' to a nail & tag #16053 in the northwest side of a utility pole
West 21.55' to the west back of concrete curb of Aurelius Road
N 74° W± 30.40' to a nail & tag #16053 in the northeast side of a 17" maple tree
N 55° W± 65.85' to the southeast corner of main (not porch) house foundation
N 09° E± 303.19' to a square concrete plat monument (Robinson's Acres)



Signed by Mark W. Witalec

Date May 13, 2004

Surveyor's Michigan License No. 30897

LAND CORNER RECORDATION CERTIFICATE

FILING REQUIREMENT OF ACT 74, MICH. P.A. 1970

Section 26, T4N, R2W, City of Lansing, Lansing Township,
West 1/4 Cor.

LIBER 3 PG 435

FOR CORNERS OF— LOCATED IN— CORNER CODE NUMBER

1. PUBLIC LAND SURVEY 26 T 4 N. R. 2 W. 1 - 10

2. PROPERTY CONTROLLING IN SECTION T. N. R. W.

3. MISCELLANEOUS PROPERTY IN SECTION T. N. R. W.

4. LOT NO. RECORDED PLAT

5. PRIVATE CLAIMS

FILED

SEP 8 3 52 PM '75

REGISTER OF DEEDS

David M. Lewis
INGHAM COUNTY, MICH.

REGISTER OF DEEDS STAMP AND
FILING NUMBER

I, **Fred N. White** do hereby certify that under requirements of P.A. 74, Michigan P.A. of 1970 the corner points mentioned in lines 1 and 2 above (identified with circles on index code diagram—over) were, in a field survey on **April 19 75**, established, re-established, monumented, re-monumented, recovered or restored as expressed below and in conformance with regulations and rules therefore as required in the current manual of survey instructions of the United States Department of the Interior, Bureau of Land Management or by a decree of a court of law. Furthermore, that the corner points mentioned in lines 3, 4 and 5 above were in a field survey on **19 75**, found, recovered, restored, established or re-established as expressed below and in conformance with the rules of the Michigan State Board of Registration for Land Surveyors or, by a Decree of a Court of law:

A. Description of original monument and accessories and/or subsequent restoration:

B. Description of corner evidence found and/or method applied in restoring or re-establishing corner:

Found 1/2" Iron Rod at centerline Aurelius & Forest Roads

C. Description of monument for corner and accessories established to perpetuate locating the position of the corner:

Stephens Cap in Power Pole N30°E 53.49 ft.
Stephens Cap in 24" Oak S89°W 37.56 ft.
NW Corner of School S45°E 100.60 ft.

SIGNED BY *Fred N. White* DATE 8-19-75

SURVEYOR'S MICHIGAN REGISTRATION NO. 12034

FOR STATE AND UNITED STATES AGENCIES:

SIGNED BY _____ DATE _____

CHIEF OF SURVEY PARTY

APPROVED AND SIGNED BY _____ DATE _____

MICHIGAN REGISTERED LAND SURVEYOR

(SEAL)

RECORD FRONT SIDE ONLY

SURVEYOR'S MICHIGAN REGISTRATION NO. _____

FORM APPROVED BY MICHIGAN STATE BOARD OF REGISTRATION, JAN. 28, 1971
DISTRIBUTED BY MICHIGAN SOCIETY OF REGISTERED LAND SURVEYORS

LAND CORNER RECORDATION CERTIFICATE
Filing Requirement of Act 74, Mich. P.A. 1970
RILEY TOWNSHIP

For corners in

Ingham
(County)

Located In:

Corner Code #

1. Public Land Survey

T 4N R 2W

J-10

T R

T R

T R

S T R

Paula Johnson

INGHAM COUNTY

REGISTER OF DEEDS

FRED WHITE ENGINEERING CO.

CRNR 9.00

2000-000951

Page 1 of 1

01/07/2000 10:40A

Register of Deeds Stamp & File Number

2. Property Controlling
in Section

S

S

S

S

T

T

T

T

R

R

R

R

3. Miscellaneous
Property in Sec.

S

S

S

S

T

T

T

T

R

R

R

R

4. Lot No. , Recorded Plat

5. Private Claims

I, Fred N. White, in a field survey on November 19, 1999 do hereby state that under requirements of P.A. 74, Michigan P.A. of 1970, the corner points mentioned in lines 1 and 2 above were in conformance with regulations and rules therefore as required in the current manual of survey instructions of the United States Department of the Interior, Bureau of Land Management or by a decree of a Court of Law and/or that the corner points mentioned in lines 3, 4 and 5 above were in conformance with the rules of the Michigan Board of Land Surveyors or by a Decree of a Court of Law; established, re-established, monumented, recovered, found as expressed below:

NOTE: Not more than 2 corners, all in the same town and range, may be recorded on this certificate.

A. Description of original monument and accessories and/or subsequent restoration:

Iron in monument box

Removed by regrading and repaving operation

B. Description of corner evidence found and/or method applied in restoring or reestablishing corner:

Section 26, Lansing Township

Found iron in monument box

Witnessed before construction removal by ties to adjacent corners

Reset and replaced monument box and 1/2" iron with cap #12034

C. Description of monument for corner and accessories established to perpetuate locating the position of the corner:

Monument box and iron in Forest Road

Nail & Tag #12034 - East side utility pole S12°W, 27.93 feet

Nail & Tag #12034 - Southeast side 10" pine N50°W, 52.20 feet

Nail & Tag #12034 - Southeast side Utility pole N41°E, 46.04 feet

Nail & Tag #12034 - West side 12" Apple S68°E, 71.22 feet



Signed by

Fred N. White
Fred N. White

Date November 22, 1999

Surveyor's Michigan License No. 12034

LAND CORNER RECORDATION CERTIFICATE

FILING REQUIREMENT OF ACT 74, MICH. P.A. 1970

CENTER OF SECTION 26, T4N, R2W, CITY OF LANSING
INGHAM COUNTY

FOR CORNERS OF—	LOCATED IN—	CORNER CODE NUMBER
1. PUBLIC LAND SURVEY	T. <u>4</u> N. <u>2</u> E. <u>W.</u>	<u>J-10</u>
2. PROPERTY CONTROLLING IN SECTION	T. <u> </u> N. <u> </u> S. <u> </u> R. <u> </u> E. <u> </u> W. <u> </u>	
3. MISCELLANEOUS PROPERTY IN SECTION	T. <u> </u> N. <u> </u> S. <u> </u> R. <u> </u> E. <u> </u> W. <u> </u>	
4. LOT NO. <u> </u> RECORDED PLAT <u> </u>		
5. PRIVATE CLAIMS <u> </u>		

LIBER 1 DC 563
FILED

JUN 26 10 33 AM '72

REGISTER OF DEEDS

Emil M. Lewis
INGHAM COUNTY, MICH.

REGISTER OF DEEDS STAMP AND
FILING NUMBER

I, Clyde K. Stephens do hereby certify that under requirements of P.A. 74, Michigan P.A. of 1970, the corner points mentioned in lines 1 and 2 above (identified with circles on index code diagram—over) were, in a field survey on May 2, 1972, established, re-established, monumented, re-monumented, recovered or restored as expressed below and in conformance with regulations and rules therefore as required in the current manual of survey instructions of the United States Department of the Interior, Bureau of Land Management or by a decree of a court of law. Furthermore, that the corner points mentioned in lines 3, 4 and 5 above were, in a field survey on 19 , found, recovered, restored, established or re-established as expressed below and in conformance with the rules of the Michigan State Board of Registration for Land Surveyors or, by a Decree of a Court of law:

A. Description of original monument and accessories and/or subsequent restoration:
Not set.

B. Description of corner evidence found and/or method applied in restoring or re-establishing corner:
A 3/4 inch iron pipe was found in the centerline of the 1/4 line road (Forest Road) which check with old witnesses.

C. Description of monument for corner and accessories established to perpetuate locating the position of the corner:
The 3/4 inch iron pipe found at the center of section was left in position with the following witnesses;

N80°08'W 134.66 feet to the center of a fire hydrant.
Survey tag in the SE. side of a utility pole N40°33'E 46.52 feet.
Survey tag in the W. side of a utility pole S8°40'W 34.68 feet.
Survey tag in the SE. side of a 16 inch Willow S28°16'W 95.37 feet.
The bearing of the 1/4 line east of the corner is N89°48'35"E.

SIGNED BY Clyde K. Stephens
SURVEYOR'S MICHIGAN REGISTRATION NO. 3829

DATE May 26, 1972

FOR STATE AND UNITED STATES AGENCIES:

SIGNED BY


CHIEF OF SURVEY PARTY

DATE

APPROVED AND SIGNED BY

MICHIGAN REGISTERED LAND SURVEYOR

DATE



282

SURVEYOR'S MICHIGAN REGISTRATION NO.

Form No. MLM73B
COPYRIGHT BY BROS. & CO., ALAMAZOR, MICH.

FORM APPROVED BY MICHIGAN STATE BOARD OF REGISTRATION, JAN. 28, 1971
DISTRIBUTED BY MICHIGAN SOCIETY OF REGISTERED LAND SURVEYORS

LAND CORNER RECORDATION CERTIFICATE

FILING REQUIREMENT OF ACT 74, MICH. P.A. 1970

Center of Section 26, T4N, R2W, City of Lansing, Ingham County,
Michigan

FOR CORNERS OF—	LOCATED IN—	CORNER CODE NUMBER
1. PUBLIC LAND SURVEY <u>26</u> T. <u>4</u> N. S. R. <u>2</u> E. W.		J-10
2. PROPERTY CONTROLLING IN SECTION _____ T. _____ N. S. R. _____ E. W.		
3. MISCELLANEOUS PROPERTY IN SECTION _____ T. _____ N. S. R. _____ E. W.		
4. LOT NO. _____, RECORDED PLAT _____		
5. PRIVATE CLAIMS _____		

LIBER

4 PC 9
FILED

MAR 9 10 32 AM '77

REGISTER OF DEEDS

Paul Johnson
INGHAM COUNTY, MICH.

REGISTER OF DEEDS STAMP AND
FILING NUMBER

I, Fred N. White, do hereby certify that under requirements of P.A. 74, Michigan P.A. of 1970, the corner points mentioned in lines 1 and 2 above were, in a field survey on February 3, 1977, established, re-established, monumented, re-monumented, recovered or restored as expressed below and in conformance with regulations and rules therefore as required in the current manual of survey instructions of the United States Department of the Interior, Bureau of Land Management or by a decree of a court of law. Furthermore, that the corner points mentioned in lines 3, 4 and 5 above were, in a field survey on _____, 19____, found, recovered, restored, established or re-established as expressed below and in conformance with the rules of the Michigan State Board of Registration for Land Surveyors or, by a Decree of a Court of law:

A. Description of original monument and accessories and or subsequent restoration:

J-10 Original Monument Obliterated

B. Description of corner evidence found and/or method applied in restoring or re-establishing corner:

J-10 Fd. 1/2" Iron RLS #11370 Cap in centerline of Forest Road

C. Description of monument for corner and accessories established to perpetuate locating the position of the corner:

J-10 Center of Section 10, T4N, R2W

Stephen's Cap, Power Pole, N30°E, 46.56 ft.

Stephen's Cap, Power Pole, S05°W, 34.72 ft.

Stephen's Cap. 12" Crabapple Tree, S60°E, 71.09 ft.

Set Nail & Cap, 10" Pine Tree, N45°W, 53.35 ft.



SIGNED BY *Fred N. White* DATE February 11, 1977

SURVEYOR'S MICHIGAN REGISTRATION NO. 12034

(SEAL)

FOR STATE AND UNITED STATES AGENCIES:

SIGNED BY _____ DATE _____

CHIEF OF SURVEY PARTY

APPROVED AND SIGNED BY _____ DATE _____

MICHIGAN REGISTERED LAND SURVEYOR

(SEAL)

SURVEYOR'S MICHIGAN REGISTRATION NO. _____

FORM APPROVED BY MICHIGAN STATE BOARD OF REGISTRATION, JAN. 28, 1971
REVISED MAY 14, 1975

LAND CORNER RECORDATION CERTIFICATE

FILING REQUIREMENT OF ACT 74, MICH. P.A. 1970

E 1/4 CORNER SECTION, T4N, R2W, CITY OF LANSING
INGHAM COUNTY

FOR CORNERS OF—	LOCATED IN—	CORNER CODE NUMBER
1. PUBLIC LAND SURVEY	T. 4 N. R. 2 W.	K-10
2. PROPERTY CONTROLLING IN SECTION	T. S. R. W.	
3. MISCELLANEOUS PROPERTY IN SECTION	T. S. R. W.	
4. LOT NO. _____, RECORDED PLAT _____		
5. PRIVATE CLAIMS _____		

LIBER 1 PG 567

FILED

JUN 26 10 34 AM '72

REGISTER OF DEEDS

Carol M. Lewis
INGHAM COUNTY, MICH.

REGISTER OF DEEDS STAMP AND
FILING NUMBER

I, Clyde K. Stephens do hereby certify that under requirements of P.A. 74, Michigan P.A. of 1970, the corner points mentioned in lines 1 and 2 above (identified with circles on index code diagram—over) were, in a field survey on May 5, 1972, established, re-established, monumented, re-monumented, recovered or restored as expressed below and in conformance with regulations and rules therefore as required in the current manual of survey instructions of the United States Department of the Interior, Bureau of Land Management or by a decree of a court of law. Furthermore, that the corner points mentioned in lines 3, 4 and 5 above were, in a field survey on 19, found, recovered, restored, established or re-established as expressed below and in conformance with the rules of the Michigan State Board of Registration for Land Surveyors or, by a Decree of a Court of law:

A. Description of original monument and accessories and, or subsequent restoration:
Original monument and accessories obliterated.

B. Description of corner evidence found and, or method applied in restoring or re-establishing corner:
A 3/4 inch iron pipe in a monument box was found in the centerline of the 1/4 line road (Forest Road).

C. Description of monument for corner and accessories established to perpetuate locating the position of the corner:
The 3/4 inch iron found at the E1/4 corner was witnessed with the following;

Survey tag in the NE. side of a 36 inch Maple S14°30'W 46.15 feet.
Survey tag in the NE. side of a utility pole S37°13'E 43.07 feet.
Survey tag in the W. side of a utility pole S75°55'E 26.0 feet.
The bearing of the 1/4 line west of the corner is S89°48'35"W.

SIGNED BY *Clyde K. Stephens*

DATE May 26, 1972

SURVEYOR'S MICHIGAN REGISTRATION NO. 3829

FOR STATE AND UNITED STATES AGENCIES:

SIGNED BY

DATE

APPROVED AND SIGNED BY

DATE

SURVEYOR'S MICHIGAN REGISTRATION NO.



LAND CORNER RECORDATION CERTIFICATE

Filing Requirement of Act 74, Mich. P.A. 1970

For corners in

Ingham
(County)

Located in:
Lansing Township
4N 2W

Corner Code: #/

K-10

Paula Johnson

INGHAM COUNTY

REGISTER OF DEEDS

BOARD OF WATER & LIGHT

L-9 P-573

RECORDED

CRNR 9.00

2000-037731

2000-037731

Page: 1 of 1

09/06/2000 08:01A

1. Public Land Survey

T

R

2. Property Controlling

S

R

In Section

S

R

3. Miscellaneous

S

R

Property in Sec.

S

R

4. Lot No.

Recorded Plat

5. Private Claims

Register of Deeds Stamp & File Number

I, M. W. Witalec, in a field survey on August 1, 2000, 19

do hereby certify that under requirements of P.A. 74, Michigan P.A. of 1970, the corner points mentioned in lines 1 and 2 above were in conformance with regulations and rules therefore as required in the current manual of survey instructions of the United States Department of the Interior, Bureau of Land Management or by a decree of a Court of Law and/or that the corner points mentioned in lines 3, 4 and 5 above were in conformance with the rules of the Michigan Board of Land Surveyors or by a Decree of a Court of Law; established, re-established, monumented, re-monumented, recovered, found as expressed below:

NOTE: Not more than 4 corners, all in the same town and range, may be recorded on this certificate.

A. Description of original monument and accessories and/or subsequent restoration:

1. L. 1, PP. 567-568, Ingham County L.C.R.C.'s. (Clyde Stephens)
2. Ingham County Certified Survey Maps, L. 1, P. 307 (James Stephens)
3. Ingham County Certified Survey Maps, L. 1, P. 751 (Fred White)
4. Ingham County Certified Survey Maps, L. 5, P. 1112 (William Johnson)
5. A.L.T.A. Survey of "Sandspur Housing Partners, Ltd." Property (Fred White)

B. Description of corner evidence found and/or method applied in restoring or reestablishing corner:

Found a 1/2" iron pipe with nail in center in a monument box 6"± deep in the asphalt pavement of Forest Road. Raised to the road surface with a monument box extension.

*Note: This certificate is being recorded to document the installation of the monument box extension and to update the corner witnesses.

C. Description of monument for corner and accessories established to perpetuate locating the position of the corner:

1/2" iron pipe in a monument box

- W.N.W. 3.6' to the centerline of a manhole lid
- W.N.W. 119.20' to a nail & tag #28414 in the south side of a 24" maple tree
- W.N.W. 146.95' to the centerline of a fire hydrant (Eddy Valve)
- N.N.E. 34.85' to the centerline of a 6-3/8"± o.d., 6 ft.± high galv. gate post
- E.S.E. 166.20' to nail & tag #18998 in the north side of a util. pole
- E.S.E. 135.65' to nail & tag #16053 in the northwest side of a 24" poplar tree
- S.S.W. 28.10' to a nail & tag #18998 in the west side of a util. pole
- S.S.W. 59.5' to the center of a 36" oak tree
- East 2635.60' to corner L-10



Signed by

Mark W. Witalec

Date

August 29, 2000

Surveyor's Michigan License No.

30897

LAND CORNER RECORDATION CERTIFICATE

FILING REQUIREMENT OF ACT 74, MICH. P.A. 1970

Section 35, T4N, R2W, Lansing Township, Ingham County, Michigan

LIBER

2 PG 549

FOR CORNERS OF--

LOCATED IN--

CORNER CODE NUMBER

1. PUBLIC LAND SURVEY 35 T. 4 N. 2 W.

J-11 & K-11

2. PROPERTY CONTROLLING IN SECTION T. N. S. R. E. W.

3. MISCELLANEOUS PROPERTY IN SECTION T. N. S. R. E. W.

4. LOT NO. , RECORDED PLAT

5. PRIVATE CLAIMS

FILED

Nov 9 10 11 AM '73

REGISTER OF DEEDS

Carol M. Lewis
INGHAM COUNTY, MICH.

REGISTER OF DEEDS STAMP AND
FILING NUMBER

I, Ron Helsel do hereby certify that under requirements of P.A. 74, Michigan P.A. of 1970, the corner points mentioned in lines 1 and 2 above (identified with circles on index code diagram--over) were, in a field survey on November 7 19 73, established, re-established, monumented, re-monumented, recovered or restored as expressed below and in conformance with regulations and rules therefore as required in the current manual of survey instructions of the United States Department of the Interior, Bureau of Land Management or by a decree of a court of law. Furthermore, that the corner points mentioned in lines 3, 4 and 5 above were, in a field survey on 19 , found, recovered, restored, established or re-established as expressed below and in conformance with the rules of the Michigan State Board of Registration for Land Surveyors or, by a Decree of a Court of law:

A. Description of original monument and accessories and/or subsequent restoration:

J-11 - Original Corner & Witnesses Lost.

K-11 - Original Corner & Witnesses Lost.

B. Description of corner evidence found and/or method applied in restoring or re-establishing corner:

J-11 - Found 1" iron pin at SW Corner of Lot 7, Leawood Subdivision as called for in Original Plat of said Subdivision. Witnessed and used Iron Pin for Corner.

K-11 - Original Corner - Nail set in Concrete top of 14" post and witnessed. Original Witnesses obliterated by Highway Department. Found Monument Box with 5/8" iron rod in center.

C. Description of monument for corner and accessories established to perpetuate locating the position of the corner:

J-11 - 1" Iron Pin

K-11 - Monument Box 5/8" Iron Rod

21" Twin Wild Cherry W 5.34'
N20°W, 88.30' to SE Corner
of Porch House #2628
21" Wild Cherry E 23.54'
28" Beech N 79.42'

W'ly edge of South Bound
I-496 N65°E 5.40'
MSHD Tag in White Guard
Post for Culvert S04°W 34.05'
N'ly edge of figure eight
of 7-8-63 stamped in
pavement S42°W 31.30'

SIGNED BY Ron Helsel

DATE Nov. 7, 1973


SURVEYOR'S MICHIGAN REGISTRATION NO. 18994

FOR STATE AND UNITED STATES AGENCIES:

SIGNED BY CHIEF OF SURVEY PARTY

DATE

APPROVED AND SIGNED BY MICHIGAN REGISTERED LAND SURVEYOR



SURVEYOR'S MICHIGAN REGISTRATION NO. 18994

Form No. ML-735
KOBLEDAV BROS. & CO., KALAMAZOO, MICH.

FORM APPROVED BY MICHIGAN STATE BOARD OF REGISTRATION, JAN. 28, 1971
DISTRIBUTED BY MICHIGAN SOCIETY OF REGISTERED LAND SURVEYORS

LANSING TOWNSHIP
For corners in
INGHAM

LAND CORNER RECORDATION CERTIFICATE
Filing Requirement of Act 74, Mich. P.A. 1970

LIBER 8 PAGE 458
FILED

1. Public Land Survey

T 4N R 2W K-11

2. Property Controlling
in Section

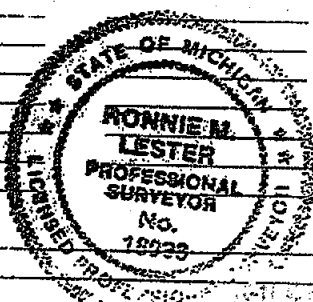
S T R

3. Miscellaneous
Property in Sec.

S T R

4. Lot No. Recorded Plat

5. Private Claims



SEP 11 8 34 AM '95

REGISTER OF DEEDS

Charles Johnson
INGHAM COUNTY, MICH.

Register of Deeds Stamp & File Number

I, Ronnie M. Lester in a field survey on September 8, 1995, do hereby certify that under requirements of P.A. 74, Michigan P.A. of 1970, the corner points mentioned in lines 1 and 2 above were in conformance with regulations and rules therefore as required in the current manual of survey instructions of the United States Department of the Interior, Bureau of Land Management or by a decree of a Court of Law and/or that the corner points mentioned in lines 3, 4 and 5 above were in conformance with the rules of the Michigan Board of Land Surveyors or by a Decree of a Court of Law; established, re-established, monumented, re-monumented, recovered, found as expressed below:

NOTE: Not more than 4 corners, all in the same town and range, may be recorded on this certificate.

	A	B	C	D	E	F	G	H	I	J	K	L	M
2	6	5	4	3	2	1							
3													
4	7	8	9	10	11	12							
5													
6	18	17	16	15	14	13							
7													
8	19	20	21	22	23	24							
9													
10	30	29	28	27	26	25							
11													
12	31	32	33	34	35	36							
13													

A. Description of original monument and accessories and/or subsequent restoration:

GLO notes indicate "80.00 Set post cor 25,26,35,& 36". Tam 6 S25E 13 and Spruce 10 N46 W 18. M. Evans Feb. 1827. County survey records show A.P. Drake, Ingham County Surveyor, established corner in survey recorded in Volume 3, Page 151. Dated 9/5/1879. Indicated in record "WC post surrounded with stone". County survey records show A.P. Drake, Ingham County Surveyor, also used or established corner in survey recorded in Volume 3, Page 157. Dated 10/20/1879. Indicated in record "WC post surrounded by stone". No witnesses given either record. Continued on back of page

B. Description of corner evidence found and/or method applied in restoring or reestablishing corner:

Investigation at this corner revealed no evidence of monument box or 5/8" rod. Resurfacing of US-127 or I-496 apparently obliterated both. Too dangerous to attempt any excavation. Reset location of corner from remaining MSHD witness in white guard post for culvert as mentioned by Helsel in LCRC in Liber 2, Page 549 and concrete monument indicated in unrecorded survey provided by James Stephens. Actual corner falls near edge pavement on I-496 or US 127. Set Accessory corner 10.00' from actual corner on line between actual corner and concrete monument located in R/W fence as described by Stephens. Measured North 2639.22 (Drake 2634.72) (Stephens 9/65 2637.04). Measured East 2645.19 (Drake 2647.92).

C. Description of monument for corner and accessories established to perpetuate locating the position of the corner:

Witnesses to accessory corner located 10.00 Westerly from K-11.
1" pipe and cap 5.9' West of Westerly edge of asphalt shoulder on West side of South bound lanes of US-127 or I-496.
1/2" bar mag. az. 05°, 1.68'
Concrete monument in R/W fence mag. az. 275°, 77.55'
Centerline of West end of 15" concrete culvert mag. az. 183°, 34.25'
Set galvanized nail and 1 1/4" brass tag stamped "18998 LESTER" in South side
2-12" boxelder tree mag. az. 265°, 52.38'

Signed by

Ronnie M. Lester

Date

September 11, 1995

Surveyor's Michigan License No.

18998

2796

FORM APPROVED BY MICHIGAN STATE BOARD OF LAND SURVEYORS, JAN. 22, 1971
REVISED MAY 14, 1975
REVISED JAN. 1983