

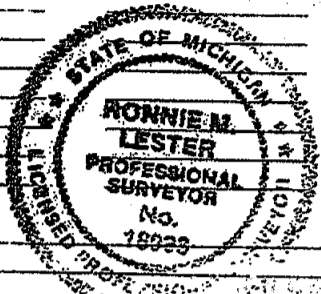
LANSING TOWNSHIP
For corners in
INGHAM
(County)

LAND CORNER RECORDATION CERTIFICATE
Filing Requirement of Act 74, Mich. P.A. 1970

LIBER 8 PAGE 458
FILED

Located In: Corner Code #

1. Public Land Survey T 4N R 2W K-11
T R
T R
T R
2. Property Controlling S T R
in Section S T R
3. Miscellaneous S T R
Property in Sec. S T R
4. Lot No. , Recorded Plat
5. Private Claims



SEP 11 8 34 AM '95

REGISTER OF DEEDS
Frank Johnson
INGHAM COUNTY, MICH.

Register of Deeds Stamp & File Number

	A	B	C	D	E	F	G	H	I	J	K	L	M
2	6	5	4	3	2	1							
3													
4	7	8	9	10	11	12							
5													
6	18	17	16	15	14	13							
7													
8	19	20	21	22	23	24							
9													
10	30	29	28	27	26	25							
11													
12	31	32	33	34	35	36							
13													

I, **Ronnie M. Lester** in a field survey on **September 8, 1995**, do hereby certify that under requirements of P.A. 74, Michigan P.A. of 1970, the corner points mentioned in lines 1 and 2 above were in conformance with regulations and rules therefore as required in the current manual of survey instructions of the United States Department of the Interior, Bureau of Land Management or by a decree of a Court of Law and/or that the corner points mentioned in lines 3, 4 and 5 above were in conformance with the rules of the Michigan Board of Land Surveyors or by a Decree of a Court of Law; established, re-established, monumented, re-monumented, recovered, found as expressed below:

NOTE: Not more than 4 corners, all in the same town and range, may be recorded on this certificate.

A. Description of original monument and accessories and/or subsequent restoration:

GLO notes indicate "80.00 Set post cor 25,26,35,& 36". Tam 6 S25E 13 and Spruce 10 N46 W 18. M. Evans Feb. 1827. County survey records show A.P. Drake, Ingham County Surveyor, established corner in survey recorded in Volume 3, Page 151. Dated 9/5/1879. Indicated in record "WO post surrounded with stone". County survey records show A.P. Drake, Ingham County Surveyor, also used or established corner in survey recorded in Volume 3, Page 157. Dated 10/20/1879. Indicated in record "WO post surrounded by stone". No witnesses given either record. Continued on back of page

B. Description of corner evidence found and/or method applied in restoring or reestablishing corner:

Investigation at this corner revealed no evidence of monument box or 5/8" rod. Resurfacing of US-127 or I-496 apparently obliterated both. Too dangerous to attempt any excavation. Reset location of corner from remaining MSHD witness in white guard post for culvert as mentioned by Helsel in ICRC in Liber 2, Page 549 and concrete monument indicated in unrecorded survey provided by James Stephens. Actual corner falls near edge pavement on I-496 or US 127. Set Accessory corner 10.00' from actual corner on line between actual corner and concrete monument located in R/W fence as described by Stephens. Measured North 2639.22 (Drake 2634.72) (Stephens 9/65 2637.04). Measured East 2645.19 (Drake 2647.92).

C. Description of monument for corner and accessories established to perpetuate locating the position of the corner:

Witnesses to accessory corner located 10.00 Westerly from K-11.
1" pipe and cap 5.9' West of Westerly edge of asphalt shoulder on West side of South bound lanes of US-127 or I-496.
1/2" bar mag. az. 05°, 1.68'
Concrete monument in R/W fence mag. az. 275°, 77.55'
Centerline of West end of 15" concrete culvert mag. az. 183°, 34.25'
Set galvanized nail and 1 1/4" brass tag stamped "18998 LESTER" in South side 2-12" boxelder tree mag. az. 265°, 52.38'

Signed by *Ronnie M. Lester*
Surveyor's Michigan License No. 18998
2796

Date September 11, 1995

LAND CORNER RECORDATION CERTIFICATE

FILING REQUIREMENT OF ACT 74, MICH. P.A. 1970

Section 35, T4N, R2W, Lansing Township, Ingham County, Michigan

LIBER

2 PG 549

FOR CORNERS OF --	LOCATED IN --	CORNER CODE NUMBER
1. PUBLIC LAND SURVEY <u>35</u> T. <u>4</u> N. R. <u>2</u> W.		J-11 & K-11
2. PROPERTY CONTROLLING IN SECTION _____ T. _____ N. S. R. _____ E. W.		
3. MISCELLANEOUS PROPERTY IN SECTION _____ T. _____ N. S. R. _____ E. W.		
4. LOT NO. _____, RECORDED PLAT _____		
5. PRIVATE CLAIMS _____		

FILED

NOV 9 10 11 AM '73

REGISTER OF DEEDS

Carol M. Lewis
INGHAM COUNTY, MICH.

REGISTER OF DEEDS STAMP AND FILING NUMBER

I, Ron Helsel do hereby certify that under requirements of P.A. 74, Michigan P.A. of 1970, the corner points mentioned in lines 1 and 2 above (identified with circles on index code diagram - over) were, in a field survey on November 7 1973, established, re-established, monumented, re-monumented, recovered or restored as expressed below and in conformance with regulations and rules therefore as required in the current manual of survey instructions of the United States Department of the Interior, Bureau of Land Management or by a decree of a court of law. Furthermore, that the corner points mentioned in lines 3, 4 and 5 above were, in a field survey on 19____, found, recovered, restored, established or re-established as expressed below and in conformance with the rules of the Michigan State Board of Registration for Land Surveyors or, by a Decree of a Court of law:

A. Description of original monument and accessories and/or subsequent restoration:

J-11 - Original Corner & Witnesses Lost.

K-11 - Original Corner & Witnesses Lost.

B. Description of corner evidence found and/or method applied in restoring or re-establishing corner:

J-11 - Found 1" iron pin at SW Corner of Lot 7, Leawood Subdivision as called for in Original Plat of said Subdivision. Witnessed and used Iron Pin for Corner.

K-11 - Original Corner - Nail set in Concrete top of 14" post and witnessed. Original Witnesses obliterated by Highway Department. Found Monument Box with 5/8" iron rod in center.

C. Description of monument for corner and accessories established to perpetuate locating the position of the corner:

J-11 - 1" Iron Pin

21" Twin Wild Cherry W 5.34'
N20°W, 88.30' to SE Corner
of Porch House #2628
21" Wild Cherry E 23.54'
28" Beech N 79.42'

K-11 - Monument Box 5/8" Iron Rod

W'y edge of South Bound
I-496 N65°E 5.40'
MSHD Tag in White Guard
Post for Culvert S04°W 34.05'
N'y edge of figure eight
of 7-8-63 stamped in
pavement S42°W 31.30'

SIGNED BY

Ron Helsel

DATE

Nov. 7 1973

SURVEYOR'S MICHIGAN REGISTRATION NO. 18994

FOR STATE AND UNITED STATES AGENCIES:

SIGNED BY

CHIEF OF SURVEY PARTY

DATE

APPROVED AND SIGNED BY


MICHIGAN REGISTERED LAND SURVEYOR

SURVEYOR'S MICHIGAN REGISTRATION NO. _____

598

FORM NO. ML 733
DOUBLEDAY BROS. & CO. KALAMAZOO, MICH.

FORM APPROVED BY MICHIGAN STATE BOARD OF REGISTRATION, JAN. 28, 1971
DISTRIBUTED BY MICHIGAN SOCIETY OF REGISTERED LAND SURVEYORS



LAND CORNER RECORDATION CERTIFICATE
Filing Requirement of Act 74, Mich. P.A. 1970

For corners in

Ingham
(County)

Located In:

Corner Code #

Lansing Township

Paula Johnson-
INGHAM COUNTY
REGISTER OF DEEDS
OFFICIAL SEAL



L-11 P-173

CRNR 14.00

2004-036925

1. Public Land Survey

T 4N R 2W J-11



2004-036925

Page: 1 of 1
06/10/2004 07:34 A

2. Property Controlling
in Section

S T R

3. Miscellaneous
Property in Sec.

S T R

4. Lot No. , Recorded Plat

5. Private Claims

Register of Deeds Stamp & File Number

I, M. W. Witalec, in a field survey on 04-29-2004, 20 do hereby state that under requirements of P.A. 74, Michigan P.A. of 1970, the corner points mentioned in lines 1 and 2 above were in conformance with regulations and rules therefore as required in the current manual of survey instructions of the United States Department of the Interior, Bureau of Land Management or by a decree of a Court of Law and /or that the corner points mentioned in lines 3, 4 and 5 above were in conformance with the rules of the Michigan Board of Land Surveyors or by a Decree of a Court of Law, established, re-established, monumented, recovered, found as expressed below.

NOTE: Not more than 2 corners, all in the same town and range, may be recorded on this certificate.

	A	B	C	D	E	F	G	H	I	J	K	L	M
1													
2													
3													
4													
5													
6													
7													
8													
9													
10													
11													
12													
13													

A. Description of original monument and accessories and/or subsequent restoration:

1. S.W. Corner of Lot 7 (S.E. Corner of Lot 6), "Leawood Subdivision" (L. 21, P. 30, Ingham Co., Michigan Plats)
2. 1" iron pin (L. 2, PP. 549-550, Ingham County Land Corner Recordation Certificates)
3. L. 3, PP. 817-819, Ingham County Certified Survey Maps
4. L. 4, PP. 528-529, Ingham County Certified Survey Maps

B. Description of corner evidence found and/or method applied in restoring or reestablishing corner:

Found an iron pin (6"± deep). This point checks with the location documented in the Land Corner Recordation Certificate noted above, with the corner witnesses in the surveys noted above, and with subdivision plat monumentation found in "Leawood Subdivision".

C. Description of monument for corner and accessories established to perpetuate locating the position of the corner:

Iron pin (6"± deep) at the common rear lot corner of #2628 and #2706 Wabash Road

- North 80.5'± to center of 42"± beech tree (N 79.42' to 28" Beech per L.C.R.C. in L. 2, P. 549)
- East 23.55' to set n. & t. #30897 in the south side of a 28" wild cherry tree (E. 23.54' to 21" wild cherry per L.C.R.C. in L. 2, P. 549)
- West 6'± to center of 33"± twin wild cherry tree (W. 5.34' to 21" twin wild cherry per L.C.R.C. in L. 2, P. 549)
- N 03° E± 171.65' to M.A.G. nail located 1 ft.± N.ly. of the S. edge of the Wabash Rd. asph. pave.
- N 69° E± 596.86' to a fd. sq. conc. plat monument at the S.W. Cor. of Lot 13, Leawood Sub. (596.32' computed from the subdivision plat data)

Signed by Mark W. Witalec

Date May 24, 2004

Surveyor's Michigan License No. 30897



LAND CORNER RECORDATION CERTIFICATE

FILING REQUIREMENT OF ACT 74, MICH. P.A. 1970

E 1/4 CORNER SECTION 34, T4N, R2W, CITY OF LANSING,
INGHAM COUNTY

FOR CORNERS OF--	LOCATED IN--	CORNER CODE NUMBER
1. PUBLIC LAND SURVEY _____ T. <u>4</u> N. S., R. <u>2</u> E. W.		<u>I-12</u>
2. PROPERTY CONTROLLING IN SECTION _____ T. _____ N. S., R. _____ E. W.		
3. MISCELLANEOUS PROPERTY IN SECTION _____ T. _____ N. S., R. _____ E. W.		
4. LOT NO. _____, RECORDED PLAT _____		
5. PRIVATE CLAIMS _____		

LIBER

2 PG 101

FILED

OCT 11 2 30 PM '72

REGISTER OF DEEDS

Carole M. Lewis
INGHAM COUNTY, MICH.

REGISTER OF DEEDS STAMP AND
FILING NUMBER

I, James E. Stephens do hereby certify that under requirements of P.A. 74, Michigan P.A. of 1970, the corner points mentioned in lines 1 and 2 above (identified with circles on index code diagram - over) were, in a field survey on March 14, 1972, established, re-established, monumented, re-monumented, recovered or restored as expressed below and in conformance with regulations and rules therefore as required in the current manual of survey instructions of the United States Department of the Interior, Bureau of Land Management or by a decree of a court of law. Furthermore, that the corner points mentioned in lines 3, 4 and 5 above were, in a field survey on _____ 19____, found, recovered, restored, established or re-established as expressed below and in conformance with the rules of the Michigan State Board of Registration for Land Surveyors or, by a Decree of a Court of law:

A. Description of original monument and accessories and/or subsequent restoration:
Original monument and accessories obliterated.

B. Description of corner evidence found and/or method applied in restoring or re-establishing corner:
A 1/2 inch iron rod was found in the center line of the section line road (Aurelius Road) and the center line of the 1/4 line road (Cavanaugh Road).

C. Description of monument for corner and accessories established to perpetuate locating the position of the corner:
The 1/2 inch iron rod found at the E 1/4 corner was left in position with the following witnesses;

Survey tag in the S. side of a utility pole N62°59'W 56.50 feet.
Survey tag in the S. side of a utility pole N22°14'W 85.60 feet.
Survey tag in the NW. side of a utility pole S30°E 56.90 feet.
The bearing of the 1/4 line west of the corner is WEST.

SIGNED BY James E. Stephens DATE May 5, 1972

SURVEYOR'S MICHIGAN REGISTRATION NO. 16053

FOR STATE AND UNITED STATES AGENCIES:

SIGNED BY _____ DATE _____

CHIEF OF SURVEY PARTY


APPROVED AND SIGNED BY _____ DATE _____

MICHIGAN-REGISTERED LAND SURVEYOR

SURVEYOR'S MICHIGAN REGISTRATION NO. _____

Form No. MLM735
DOUBLEDAY BROS. & CO., KALAMAZOO, MICH.

FORM APPROVED BY MICHIGAN STATE BOARD OF REGISTRATION, JAN. 28, 1971
DISTRIBUTED BY MICHIGAN SOCIETY OF REGISTERED LAND SURVEYORS



LAND CORNER RECORDATION CERTIFICATE

FILING REQUIREMENT OF ACT 74, MICH. P.A.1970

E 1/4 Corner Section 34, T4N, R2W, City of Lansing, Ingham County

LIBER 6 PAGE 259

FOR CORNERS OF--

LOCATED IN--

CORNER CODE NUMBER

1. PUBLIC LAND SURVEY_____ T. 4 N. 2 E. W.

I-12

2. PROPERTY CONTROLL-
ING IN SECTION_____ T. _____ N. _____ E. _____
S. R. _____ W.

3. MISCELLANEOUS
PROPERTY IN SECTION_____ T. _____ N. _____ E. _____
S. R. _____ W.

4. LOT NO. _____, RECORDED PLAT _____

5. PRIVATE CLAIMS _____

FILED

NOV 19 10 10 AM '84

REGISTER OF DEEDS

INGHAM COUNTY, MICH.

REGISTER OF DEEDS STAMP AND
FILING NUMBER

I, James E. Stephens, do hereby certify that under requirements of P.A. 74, Michigan P.A. of 1970, the corner points mentioned in lines 1 and 2 above were, in a field survey on November 12, 1984, established, re-established, monumented, re-monumented, recovered or restored as expressed below and in conformance with regulations and rules therefore as required in the current manual of survey instructions of the United States Department of the Interior, Bureau of Land Management or by a decree of a court of law. Furthermore, that the corner points mentioned in lines 3, 4 and 5 above were, in a field survey on _____, 19____, found, recovered, restored, established or re-established as expressed below and in conformance with the rules of the Michigan State Board of Registration for Land Surveyors or, by a Decree of a Court of law:

A. Description of original monument and accessories and/or subsequent restoration:

Original monument and accessories were not found.

B. Description of corner evidence found and/or method applied in restoring or re-establishing corner:

1/2 inch iron rod was found in the centerline of the section line road (Aurelius Road) and the centerline of the 1/4 line road (Cavanaugh Road)

This corner is being re-recorded to update the witnesses.

C. Description of monument for corner and accessories established to perpetuate locating the position of the corner:

1/2 inch iron rod witnessed by:
Survey tag in the S side of a utility pole N62°59'W 56.60 feet.
Survey tag in the S side of a utility pole N22°14'W 88.72 feet.
Survey tag in the NW side of a utility pole S30°E 56.75 feet.
Nail & tag in North side of 40" Maple S40°W 113.95 feet.

SIGNED BY James E. Stephens DATE NOV. 15, 1984

SURVEYOR'S MICHIGAN REGISTRATION NO. 16053

(SEAL)

FOR STATE AND UNITED STATES AGENCIES:


SIGNED BY _____ DATE _____

CHIEF OF SURVEY PARTY

APPROVED AND SIGNED BY _____ DATE _____

MICHIGAN REGISTERED LAND SURVEYOR

SURVEYOR'S MICHIGAN REGISTRATION NO. _____



FORM APPROVED BY MICHIGAN STATE BOARD OF LAND SURVEYORS, JAN. 28, 1971
REVISED MAY 14, 1975

MAY PLACE SKETCH ON BACK OR ATTACHED SHEET

2007

LAND CORNER RECORDATION CERTIFICATE

FILING REQUIREMENT OF ACT 74, MICH. P.A. 1970

LIBER

4 PG 100

FOR CORNERS OF--:

LOCATED IN--:

CORNER CODE NUMBER

1. PUBLIC LAND SURVEY

T. 4 N. R. 2 E. W.

J-12

FILED

2. PROPERTY CONTROLLING IN SECTION

T. N. S. R. E. W.

3. MISCELLANEOUS PROPERTY IN SECTION

T. N. S. R. E. W.

4. LOT NO. RECORDED PLAT

5. PRIVATE CLAIMS

SEP 26 8 57 AM '77

REGISTER OF DEEDS

Paula Johnson

INGHAM COUNTY, MICH.

REGISTER OF DEEDS STAMP AND FILING NUMBER

I, Ronnie M. Lester

do hereby certify that under requirements of P.A. 74, Michigan P.A. of 1970, the corner points mentioned in lines 1 and 2 above were, in a field survey on August 31, 1977, established, re-established, monumented, re-monumented, recovered or restored as expressed below and in conformance with regulations and rules therefore as required in the current manual of survey instructions of the United States Department of the Interior, Bureau of Land Management or by a decree of a court of law. Furthermore, that the corner points mentioned in lines 3, 4 and 5 above were, in a field survey on _____, 19____ found, recovered, restored, established or re-established as expressed below and in conformance with the rules of the Michigan State Board of Registration for Land Surveyors or, by a Decree of a Court of law:

A. Description of original monument and accessories and or subsequent restoration:

J-12 No record of monument being established in original government survey.

B. Description of corner evidence found and or method applied in restoring or re-establishing corner:

J-12 Found 1" pipe at NE Corner of Lot 32 of the Plat of "Sonnybrook Plat".
MDSH records also call for 1" pipe at this corner

C. Description of monument for corner and accessories established to perpetuate locating the position of the corner:

J-12 1" pipe 1.0' South of E-W fence line
MDSH nail & tag in West side Corner post, N.E., 2.20'
Nail & tag in West side 16" Willow, S.E., 43.38'
Nail & tag in East side 3" Cherry, S.S.W., 11.66'

SIGNED BY Ronnie M. Lester

DATE Sept 2, 1977

SURVEYOR'S MICHIGAN REGISTRATION NO. 18998

FOR STATE AND UNITED STATES AGENCIES:

SIGNED BY


DATE

APPROVED AND SIGNED BY

CHIEF OF SURVEY PARTY

MICHIGAN REGISTERED LAND SURVEYOR

DATE



SURVEYOR'S MICHIGAN REGISTRATION NO. _____

1102

FORM APPROVED BY MICHIGAN STATE BOARD OF REGISTRATION, JAN. 28, 1971
REVISED MAY 14, 1975

MAY PLACE SKETCH ON BACK OR ATTACHED SHEET

LAND CORNER RECORDATION CERTIFICATE

FILING REQUIREMENT OF ACT 74, MICH. P.A. 1970
NE corner, Section 34, T4N, R2W, City of Lansing
Ingham County

FOR CORNERS OF: LOCATED IN: CORNER CODE NUMBER LIBER 3 PG 566
1. PUBLIC LAND SURVEY 1. 4N 2. R. 2W 1-11 FILED

2. PROPERTY CONTROLLING IN SECTION 1. 2. R. 1. W.

3. MISCELLANEOUS PROPERTY IN SECTION 1. 3. R. 1. W.

4. LOT NO. RECORDED PLAT

5. PRIVATE CLAIMS

MAY 14 3 45 PM '76

REGISTER OF DEEDS

Paul M. Lewis
INGHAM COUNTY, MICH.

REGISTER OF DEEDS STAMP AND
FILING NUMBER

I, **James E. Stephens** do hereby certify that under requirements of P.A. 74, Michigan P.A. of 1970 the corner points mentioned in lines 1 and 2 above (identified with circles on index code diagram - over) were, in a field survey on **March 9 1976**, established, re-established, monumented, re-monumented, recovered or restored as expressed below and in conformance with regulations and rules therefore as required in the current manual of survey instructions of the United States Department of the Interior, Bureau of Land Management or by a decree of a court of law. Furthermore, that the corner points mentioned in lines 3, 4 and 5 above were, in a field survey on **1976**, found, recovered, restored, established or re-established as expressed below and in conformance with the rules of the Michigan State Board of Registration for Land Surveyors or, by a Decree of a Court of law:

A. Description of original monument and accessories and or subsequent restoration:

The original monument and accessories were not found.

B. Description of corner evidence found and or method applied in restoring or re-establishing corner:

A 3/4 inch iron rod found in the centerline of Holmes Road and Aurelius Road.

C. Description of monument for corner and accessories established to perpetuate locating the position of the corner:

The 3/4 inch iron rod at the NE corner was witnessed with the following:

N54°46'W 65.75 feet to the SE corner of a 2 story frame house, #3326.
S35°36'W 139.63 feet to the NE corner of a 1 story brick office, #3412.
Survey tag on the North side of a 36" Maple tree, N89°04'E 33.99 feet.

SIGNED BY James E. Stephens DATE April 15, 1976

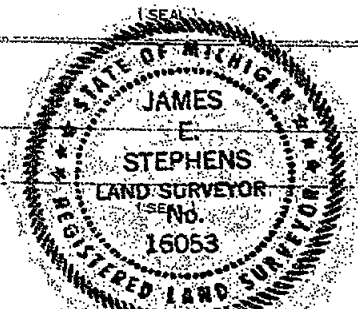
SURVEYOR'S MICHIGAN REGISTRATION NO. 16053

FOR STATE AND UNITED STATES AGENCIES:

SIGNED BY _____ DATE _____
CHIEF OF SURVEY PARTY

APPROVED AND SIGNED BY _____ DATE _____
MICHIGAN REGISTERED LAND SURVEYOR

SURVEYOR'S MICHIGAN REGISTRATION NO. _____



954

Form No. MLM735
DUBLERAY BROS. & CO., KALAMAZOO, MICH.

FORM APPROVED BY MICHIGAN STATE BOARD OF REGISTRATION, JAN. 28, 1971
DISTRIBUTED BY MICHIGAN SOCIETY OF REGISTERED LAND SURVEYORS

LAND CORNER RECORDATION CERTIFICATE

FILING REQUIREMENT OF ACT 74, MICH. P.A.1970

NE corner, Section 34, T4N, R2W, City of Lansing, Ingham County

LIBER 6 PAGE 258

FOR CORNERS OF—:	LOCATED IN—:	CORNER CODE NUMBER
1. PUBLIC LAND SURVEY_____ T. <u>4</u> N. <u>2</u> E. <u>0</u> W.		<u>I-11</u>
2. PROPERTY CONTROLLING IN SECTION_____ T. _____ N. _____ S. _____ R. _____ E. _____ W. _____		
3. MISCELLANEOUS PROPERTY IN SECTION_____ T. _____ N. _____ S. _____ R. _____ E. _____ W. _____		
4. LOT NO. _____, RECORDED PLAT _____		
5. PRIVATE CLAIMS _____		

FILED

Nov 19 10 10 AM '84

REGISTER OF DEEDS

James E. Stephens
INGHAM COUNTY, MICH.

REGISTER OF DEEDS STAMP AND FILING NUMBER

I, James E. Stephens, do hereby certify that under requirements of P.A. 74, Michigan P.A. of 1970, the corner points mentioned in lines 1 and 2 above were, in a field survey on November 12, 1984, established, re-established, monumented, re-monumented, recovered or restored as expressed below and in conformance with regulations and rules therefore as required in the current manual of survey instructions of the United States Department of the Interior, Bureau of Land Management or by a decree of a court of law. Furthermore, that the corner points mentioned in lines 3, 4 and 5 above were, in a field survey on _____, 19____, found, recovered, restored, established or re-established as expressed below and in conformance with the rules of the Michigan State Board of Registration for Land Surveyors or, by a Decree of a Court of law:

A. Description of original monument and accessories and/or subsequent restoration:

Original monument and accessories were not found.

B. Description of corner evidence found and/or method applied in restoring or re-establishing corner:

3/4 inch iron rod found in the centerline of Holmes road and Aurelius Road.

This corner is being re-recorded to update the witnesses.

C. Description of monument for corner and accessories established to perpetuate locating the position of the corner:

3/4 inch iron rod witnessed by:

N54°46'W 65.75 feet to the SE corner of a 2 story frame house #3326.
S35°36'W 139.63 feet to the NE corner of a 1 story brick office #3412.
Nail & tag in utility pole S40°W 32.96 feet.
Nail & tag in 12" Maple S85°W 30.45 feet.
Nail & tag in telephone pole S30°E 64.10 feet.

SIGNED BY James E. Stephens DATE Nov. 15, 1984

SURVEYOR'S MICHIGAN REGISTRATION NO. 16053

(SEAL)

FOR STATE AND UNITED STATES AGENCIES:

SIGNED BY _____ DATE _____

CHIEF OF SURVEY PARTY

APPROVED AND SIGNED BY _____ DATE _____

MICHIGAN REGISTERED LAND SURVEYOR

SURVEYOR'S MICHIGAN REGISTRATION NO. _____

2006

FORM APPROVED BY MICHIGAN STATE BOARD OF REGISTRATION JAN. 28, 1971
REVISED MAY 14, 1975

MAY PLACE SKETCH ON BACK OR ATTACHED SHEET



LAND CORNER RECORDATION CERTIFICATE
Filing Requirement of Act 74, Mich. P.A. 1970

For corners in

Ingham
(County)

Located In: Lansing Township Corner Code # I-11

1. Public Land Survey

4N 2W I-11

T R

T R

T R

T R

2. Property Controlling
in Section

S T R

S T R

3. Miscellaneous
Property in Sec.

S T R

S T R

Paula Johnson-
INGHAM COUNTY
REGISTER OF DEEDS
OFFICIAL SEAL



L-11 P-172

CRNR 14.00

2004-033447

2004-033447

Page: 1 of 1

05/25/2004 11:07 A

Register of Deeds Stamp & File Number

4. Lot No. _____, Recorded Plat _____

5. Private Claims _____

	A	B	C	D	E	F	G	H	I	J	K	L	M
1													
2	6		5		4		3		2		1		
3													
4	7		8		9		10		11		12		
5													
6	18		17		16		15		14		13		
7													
8	19		20		21		22		23		24		
9													
10	30		29		28		27		26		25		
11													
12	31		32		33		34		35		36		
13													

M. W. Witalec

04-08-2004

I, _____, in a field survey on _____, 20____ do hereby state that under requirements of P.A. 74, Michigan P.A. of 1970, the corner points mentioned in lines 1 and 2 above were in conformance with regulations and rules therefore as required in the current manual of survey instructions of the United States Department of the Interior, Bureau of Land Management or by a decree of a Court of Law and/or that the corner points mentioned in lines 3, 4 and 5 above were in conformance with the rules of the Michigan Board of Land Surveyors or by a Decree of a Court of Law; established, re-established, monumented, recovered, found as expressed below:

NOTE: Not more than 2 corners, all in the same town and range, may be recorded on this certificate.

A. Description of original monument and accessories and/or subsequent restoration:

1. 3/4" iron rod (L. 6, P. 258, Ingham County Land Corner Recordation Certificates)
2. 3/4" iron rod (L. 3, PP. 566-567, Ingham County Land Corner Recordation Certificates)

B. Description of corner evidence found and/or method applied in restoring or reestablishing corner:

Found an iron rod in a monument box (at east side of box). This point checks with the location documented in the Land Corner Recordation Certificates noted above and with subdivision plat monumentation found in "Supervisor's Plat of Cherry Hill" (1934 - Francis N. Bateman, Surveyor) as follows: S 02°47'39" W 660.50' measured to a found Bateman plat monument at the N.E. corner of Lot 1 of said plat (660.78' computed from subdivision plat data) & S 01°03'53" W 1649.83' measured to a found Bateman plat monument at the S.E. corner of Lot 12 of said plat (1650.27 ft. computed from subdivision plat data).

C. Description of monument for corner and accessories established to perpetuate locating the position of the corner:

Iron rod (7/8" dia.±) in a monument box (at east side of box)

- S 81° E 59.95' to a RR spike in the north side of Lansing BWL Riser Pole #499001
- East 48.65' to found broken square concrete plat monument (Robinson's Acres)
- East 21.20' to the east back of concrete curb of Aurelius Road
- S 36° W± 139.50' to the northeast corner of a brick wing-wall of building
- S 50° W± 32.95' to a nail & tag #16053 in the northwest side of a utility pole
- West 21.55' to the west back of concrete curb of Aurelius Road
- N 74° W± 30.40' to a nail & tag #16053 in the northeast side of a 17" maple tree
- N 55° W± 65.85' to the southeast corner of main (not porch) house foundation
- N 09° E± 303.19' to a square concrete plat monument (Robinson's Acres)



Signed by Mark W. Witalec

Date May 13, 2004

Surveyor's Michigan License No. 30897

LAND CORNER RECORDATION CERTIFICATE

FILING REQUIREMENT OF ACT 74, MICH. P.A. 1970

LIBER

1 16 635

FILED

FOR CORNERS OF—	Sec.	LOCATED IN—	CORNER CODE NUMBER
1. PUBLIC LAND SURVEY	36	T. 4 N. R. 2 W.	K-12, K-13, M-13
2. PROPERTY CONTROLLING IN SECTION		T. S. R. E. W.	
3. MISCELLANEOUS PROPERTY IN SECTION		T. S. R. E. W.	
4. LOT NO. _____, RECORDED PLAT _____			
5. PRIVATE CLAIMS _____			

JUL 18 4 04 PM '72

REGISTER OF DEEDS

Ernie M. Lewis
 INGHAM COUNTY, MICH.

REGISTER OF DEEDS STAMP AND FILING NUMBER

I, Ronnie M. Lester do hereby certify that under requirements of P.A. 74, Michigan P.A. of 1970, the corner points mentioned in lines 1 and 2 above (identified with circles on index code diagram—over) were, in a field survey on Feb. 1, 1972, established, re-established, monumented, re-monumented, recovered or restored as expressed below and in conformance with regulations and rules therefore as required in the current manual of survey instructions of the United States Department of the Interior, Bureau of Land Management or by a decree of a court of law. Furthermore, that the corner points mentioned in lines 3, 4 and 5 above were, in a field survey on 1972, found, recovered, restored, established or re-established as expressed below and in conformance with the rules of the Michigan State Board of Registration for Land Surveyors or, by a Decree of a Court of law:

A. Description of original monument and accessories and/or subsequent restoration:

- K-12- Original monuments and accessories obliterated.
- K-13- Original monuments and accessories obliterated.
- M-13- Original monuments and accessories obliterated.

B. Description of corner evidence found and/or method applied in restoring or re-establishing corner:

- K-12- W 1/4 Cor. Section 36, Found monument box set by M.D.S.H.
- K-13- SW Cor. Section 36, Found 1" bar in M.D.S.H. monument box
- M-13- SE Cor. Section 36, Found 1/2" angle iron in centerline of College and Jolly Roads, previously used and occupied as Section Corner.

C. Description of monument for corner and accessories established to perpetuate locating the position of the corner:

- K-12- Monument box, 91.0' West of West edge of concrete on South bound I-496 NW Corner of Northern End of bridge headwall, SSE, 184.10'
- K-13- "X" in top of concrete Right-of-way marker, North, 45.22'
- Nail & Tag in North side of 36" oak, SW, 86.65'
- Nail & Tag in West side of 36" oak, SSE, 108.24'
- M-13- Nail & Tag in West side fence post, NE, 52.10'
- Nail & Tag in West side power pole, SE, 47.95'
- Nail & Tag in West side of 30" maple, SSW, 183.45'

SIGNED BY

Ronnie M. Lester

DATE

May 22, 1972

SURVEYOR'S MICHIGAN REGISTRATION NO. 18998

(SEAL)

FOR STATE AND UNITED STATES AGENCIES:

SIGNED BY

CHIEF OF SURVEY PARTY

DATE

APPROVED AND SIGNED BY

MICHIGAN REGISTERED LAND SURVEYOR

DATE

(SEAL)

SURVEYOR'S MICHIGAN REGISTRATION NO.

Form No. MLM735
DOUBLEDAY BROS. & CO., KALAMAZOO, MICH.FORM APPROVED BY MICHIGAN STATE BOARD OF REGISTRATION, JAN. 28, 1971
DISTRIBUTED BY MICHIGAN SOCIETY OF REGISTERED LAND SURVEYORS

LAND CORNER RECORDATION CERTIFICATE

FILING REQUIREMENT OF ACT 74, MICH. P.A. 1970

FOR CORNERS OF --

LOCATED IN --

CORNER CODE NUMBER

LIBER

4 5 300

1. PUBLIC LAND SURVEY

1 1 N. R. 2 W.

1-12

FILED

2. PROPERTY CONTROL-
ING IN SECTION

1 N. R. 2 W.

3. MISCELLANEOUS
PROPERTY IN SECTION

1 N. R. 2 W.

AUG 24 9 32 AM '78

REGISTER OF DEEDS

Paula Johnson

INGHAM COUNTY, MICH.

4. LOT NO.

RECORDED PLAT

5. PRIVATE CLAIMS

REGISTER OF DEEDS STAMP AND
FILING NUMBER

I, Robert G. Reed do hereby certify that under requirements of P.A. 74, Michigan P.A. of 1970 the corner points mentioned in lines 1 and 2 above (identified with circles on index code diagram - over) were, in a field survey on December 17 1977, established, re-established, monumented, re-monumented, recovered or restored as expressed below and in conformance with regulations and rules therefore as required in the current manual of survey instructions of the United States Department of the Interior, Bureau of Land Management or by a decree of a court of law. Furthermore, that the corner points mentioned in lines 3, 4 and 5 above were, in a field survey on 19 found, recovered, restored, established or re-established as expressed below and in conformance with the rules of the Michigan State Board of Registration for Land Surveyors or, by a Decree of a Court of law:

A. Description of original monument and accessories and or subsequent restoration:

RESTORATION

Iron pipe in monument box.

B. Description of corner evidence found and or method applied in restoring or re-establishing corner:

RECOVERED

Iron pipe in monument box.

C. Description of monument for corner and accessories established to perpetuate locating the position of the corner:

Iron pipe in monument box.

Center, hydrant shut-off bolt N71°30'W 88.9'.

Center, water-valve box S35°30'E 30.1'.

Power Pole N42°E 35.3'.

Delhi corner West 24.42'.

SIGNED BY

Robert G. Reed

DATE August 23, 1978

SURVEYOR'S MICHIGAN REGISTRATION NO. 19004

FOR STATE AND UNITED STATES AGENCIES:

SIGNED BY


CHIEF OF SURVEY PARTY

DATE

APPROVED AND SIGNED BY

MICHIGAN REGISTERED LAND SURVEYOR

DATE



SURVEYOR'S MICHIGAN REGISTRATION NO. 19004

1295

Form No. LM735
DOUGLASS BROS. & CO., KALAMAZOO, MICH.

FORM APPROVED BY MICHIGAN STATE BOARD OF REGISTRATION, JAN. 28, 1971
DISTRIBUTED BY MICHIGAN SOCIETY OF REGISTERED LAND SURVEYORS

LAND CORNER RECORDATION CERTIFICATE
Filing Requirement of Act 74, Mich. P.A. 1970

FILED

For corners in

INGHAM

County

Located in:
LANSING TWP.

Corner Code //

- | | | | | | | | |
|---|----------------------|---|---|----|---|----|------|
| 1 | Public Land Survey | | T | 4N | R | 2W | I-13 |
| | | | T | | R | | |
| | | | T | | R | | |
| | | | T | | R | | |
| 2 | Property Controlling | S | T | | R | | |
| | in Section | S | T | | R | | |
| 3 | Miscellaneous | S | T | | R | | |
| | Property in Sec | S | T | | R | | |
| 4 | Lot No. | | | | | | |
| 5 | Private Claims | | | | | | |

DEC 18 12 24 PM '89

REGISTER OF DEEDS

INGHAM COUNTY, MICH.

Register of Deeds Stamp & File Number

	A	B	C	D	E	F	G	H	I	J	K	L	M
2	6	5	4	3	2	1							
3													
4	7	8	9	10	11	12							
5													
6	15	17	16	15	14	13							
7													
8	19	20	21	22	23	24							
9													
10	30	29	28	27	26	25							
11													
12	31	32	33	34	35	36							
13													

I M.W. WITALEC in a field survey on DECEMBER 1 19 89
do hereby certify that under requirements of P.A. 74, Michigan P.A. of 1970, the corner points mentioned
in lines 1 and 2 above were in conformance with regulations and rules therefore as required in the
current manual of survey instructions of the United States Department of the Interior, Bureau of Land
Management or by a decree of a Court of Law and/or that the corner points mentioned in lines 3, 4 and 5
above were in conformance with the rules of the Michigan Board of Land Surveyors or by a Decree of a
Court of Law, established, re-established, monumented, re-monumented, recovered, found as
expressed below

NOTE: Not more than 4 corners, all in the same town and range, may be recorded
on this certificate.

A Description of original monument and accessories and/or subsequent restoration:

IRON PIPE IN MON. BOX
(L. 4, PP.300-301, INGHAM COUNTY LAND CORNERS)

B Description of corner evidence found and/or method applied in restoring or reestablishing corner

FOUND RE-ROD WITH PLASTIC CAP
(NUMBER ILLEGIBLE) IN MON. BOX

FOUND RE-ROD LOCATION IS IN CLOSE AGREEMENT WITH CORNER WITNESSES
IN L.4, PP.300-301 OF RECORDED CORNERS AND RECORDED SURVEYS BELOW:
1-607,608
3-1255

C Description of monument for corner and accessories established to perpetuate locating the position of the corner

RE-ROD WITH CAP IN MON. BOX

N.W. 88.15' TO TOP CENTERLINE OF FIRE HYDRANT
N.E. 50.66' TO P.K. IN W. SIDE OF TRAFFIC LIGHT POLE
S.E. 47.94' TO NAIL & CAP #30897 S.W. SIDE OF UTIL. POLE
S.E. 30.45' TO CENTERLINE OF M.H. COVER
S.W. 51.9' TO N.E. EDGE OF ELEC. M.H. RIM
W. 24.40' TO DELHI TWP. CORNER

Signed by

Surveyor's Michigan License No

30897

Date

DECEMBER 7, 1989

FORM APPROVED BY MICHIGAN STATE BOARD OF LAND SURVEYORS, JAN 28 1971
REVISED MAY 14, 1975
REVISED JAN 1983

2308

LAND CORNER RECORDATION CERTIFICATE
Filing Requirement of Act 74, Mich. P.A. 1970

For corners in

Ingham
(County)

Located in:

Corner Code #

1. Public Land Survey

T 4N R 2W

I-13

Paula Johnson
INGHAM COUNTY
REGISTER OF DEEDS - RECORDED
STEPHENS KYES & ASSOCIATES

L-9 P-565

CNR 9.00

1999-066220

2. Property Controlling
in Section

S T R

3. Miscellaneous
Property in Sec.

S T R

S T R



1999-066220

Page 1 of 1

12/30/1999 08:45A

Register of Deeds Stamp & File Number

4. Lot No. Recorded Plat

5. Private Claims

I, James E. Stephens, in a field survey on Dec. 27, 1999 do hereby state that under requirements of P.A. 74, Michigan P.A. of 1970, the corner points mentioned in lines 1 and 2 above were in conformance with regulations and rules therefore as required in the current manual of survey instructions of the United States Department of the Interior, Bureau of Land Management or by a decree of a Court of Law and/or that the corner points mentioned in lines 3, 4 and 5 above were in conformance with the rules of the Michigan Board of Land Surveyors or by a Decree of a Court of Law; established, re-established, monumented, recovered, found as expressed below:


NOTE: Not more than 2 corners, all in the same town and range, may be recorded on this certificate.

	A	B	C	D	E	F	G	H	I	J	K	L	M
1													
2		6		5		4		3		2		1	
3													
4		7		8		9		10		11		12	
5													
6		18		17		16		15		14		13	
7													
8		19		20		21		22		23		24	
9													
10		30		29		28		27		26		25	
11													
12		31		32		33		34		35		36	
13													

A. Description of original monument and accessories and/or subsequent restoration:
Original monument and accessories were not found

B. Description of corner evidence found and/or method applied in restoring or reestablishing corner:
Found rod and cap in a monument box in the location called out on L.C.R.C. recorded in Liber 7, page 162, Ingham County Records. This certificate is being recorded to update witness information.

C. Description of monument for corner and accessories established to perpetuate locating the position of the corner:
Steel rod and cap in a monument box witnessed by:
Center of fire hydrant valve stem W.N.W. 119.60 feet
Center of M.H. cover S.E. 30.45'
N.E. edge of electric M.H. rim S.W. 51.9'
Survey tag # 16053 in West side of traffic light pole N.E. 59.80'



Signed by James E. Stephens
Surveyor's Michigan License No. 16053

Date December 27, 1999

LAND CORNER RECORDATION CERTIFICATE

FILING REQUIREMENT OF ACT 74, MICH. P.A. 1970

FOR CORNERS OF--	LOCATED IN--	CORNER CODE NUMBER
1. PUBLIC LAND SURVEY_____	T. <u>4</u> N. R. <u>2</u> W.	<u>J-13</u>
2. PROPERTY CONTROLLING IN SECTION_____	T. _____ S. R. _____ E. W.	_____
3. MISCELLANEOUS PROPERTY IN SECTION_____	T. _____ S. R. _____ E. W.	_____
4. LOT NO. _____, RECORDED PLAT _____		
5. PRIVATE CLAIMS _____		

LIBER 5 PG 255

FILED

JUN 29 11 33 AM '79

REGISTER OF DEEDS
Paula Johnson
INGHAM COUNTY, MICH.

REGISTER OF DEEDS STAMP AND
FILING NUMBER

I, Maynard R. Dyer, do hereby certify that under requirements of P.A. 74, Michigan P.A. of 1970, the corner points mentioned in lines 1 and 2 above were, in a field survey on March 30, 1979, established, re-established, monumented, re-monumented, recovered or restored as expressed below and in conformance with regulations and rules therefore as required in the current manual of survey, instructions of the United States Department of the Interior, Bureau of Land Management or by a decree of a court of law. Furthermore, that the corner points mentioned in lines 3, 4 and 5 above were, in a field survey on _____, 19____, found, recovered, restored, established or re-established as expressed below and in conformance with the rules of the Michigan State Board of Registration for Land Surveyors or, by a Decree of a Court of law:

A. Description of original monument and accessories and/or subsequent restoration:

J-13 Original monument and accessories obliterated.

B. Description of corner evidence found and/or method applied in restoring or re-establishing corner:

J-13 Found 1 inch square bar in monument box, corner location supported by field measurements in close accord with dimensions shown on Ingham County Road Commission Construction Plans for Dunckel Road and Recorded Plats of Beaujardin Nos. 1, 2, and 3.

C. Description of monument for corner and accessories established to perpetuate locating the position of the corner:

J-13 South 1/4 Corner, Section 25, T4N, R2W
1 inch square bar in monument box
Nail & tag #18998, west side twin boxelder, NNW, 51.30'
Nail & tag #18998, southeast side power pole, NE, 101.71'
Nail & tag #18998, north side power pole, SE, 95.93'
Nail & tag #18998, northwest side power pole, SSW, 53.85'

SIGNED BY Maynard R. Dyer DATE 6-28-79


SURVEYOR'S MICHIGAN REGISTRATION NO. 21565

FOR STATE AND UNITED STATES AGENCIES:

SIGNED BY _____ DATE _____
CHIEF OF SURVEY PARTY

APPROVED AND SIGNED BY _____ DATE _____
MICHIGAN REGISTERED LAND SURVEYOR

SURVEYOR'S MICHIGAN REGISTRATION NO. _____



1638

FORM APPROVED BY MICHIGAN STATE BOARD OF REGISTRATION, JAN. 28, 1971
REVISED MAY 14, 1978

MAY PLACE SKETCH ON BACK OR ATTACHED SHEET

LAND CORNER RECORDATION CERTIFICATE
Filing Requirement of Act 74, Mich. P.A. 1970

FILED

For corners in

INGHAM

County

Located in:
LANSING TWP.Corner Code **J-13****DEC 18 12 24 PM '89****REGISTER OF DEEDS****INGHAM COUNTY, MICH**

Register of Deeds Stamp & File Number

	A	B	C	D	E	F	G	H	I	J	K	L	M
2	6		5		4		3		2		1		
3													
4	7		3		9		10		11		12		
5													
6	15		17		16		15		14		13		
7													
8	19		20		21		22		23		24		
9													
10	30		29		28		27		26		25		
11													
12	31		32		33		34		35		36		
13													

I **M.W. WITALEC** in a field survey on **DECEMBER 6** 19 **89**
do hereby certify that under requirements of P 74 Michigan P.A. of 1970, the corner points mentioned
in lines 1 and 2 above were in conformance with regulations and rules therefore as required in the
current manual of survey instructions of the United States Department of the Interior, Bureau of Land
Management or by a decree of a Court of Law and/or that the corner points mentioned in lines 3, 4 and 5
above were in conformance with the rules of the Michigan Board of Land Surveyors or by a Decree of a
Court of Law, established, re-established, monumented, re-monumented, recovered, found as
expressed below

**NOTE: Not more than 4 corners, all in the same town and range, may be recorded
on this certificate.**

A Description of original monument and accessories and/or subsequent restoration:

1" SQUARE BAR IN MON. BOX
(PER L. 5, P.255, INGHAM COUNTY LAND CORNERS)

B Description of corner evidence found and/or method applied in restoring or reestablishing corner

FOUND SQUARE BAR IN MON. BOX.
(LOCATION VERIFIED BY WITNESSES ON CORNER CERTIFICATE)

C Description of monument for corner and accessories established to perpetuate locating the position of the corner

SQUARE IRON BAR IN MON. BOX

S.W. 53.90' TO M.D.S.H. NAIL & TAG IN N.W. SIDE OF UTIL. POLE
S.E. 96.00' TO N. & T. #18998 N.E. SIDE OF UTIL. POLE
E.N.E. 101.71' TO N. & T. #18998 S. SIDE OF UTIL. POLE
N.E. 114.90' TO N. & T. #25832 N.W. SIDE OF UTIL. POLE

Signed by

M.W. Witalec

Date

DECEMBER 7, 1989

Surveyor's Michigan License No

30897

FORM APPROVED BY MICHIGAN STATE BOARD OF LAND SURVEYORS, JAN 28 1971
REVISED MAY 14 1975
REVISED JAN 1983

2309

LAND CORNER RECORDATION CERTIFICATE
Filing Requirement of Act 74, Mich. P.A. 1970

For corners in

Ingham
(County)

Located In:

Corner Code #

Lansing Township

1. Public Land Survey

4N 2W J-13

Paula Johnson-
INGHAM COUNTY
REGISTER OF DEEDS
OFFICIAL SEAL



L-11 P-176

CRNR 14.00

2004-046232



2004-046232

Page: 1 of 1

07/20/2004 08:38 A

Register of Deeds Stamp & File Number

2. Property Controlling
in Section

S T R

3. Miscellaneous
Property in Sec.

S T R

4. Lot No. , Recorded Plat

5. Private Claims

I, M. W. Witalec, in a field survey on 06-27-2004, 20 do hereby state that under requirements of P.A. 74, Michigan P.A. of 1970, the corner points mentioned in lines 1 and 2 above were in conformance with regulations and rules therefore as required in the current manual of survey instructions of the United States Department of the Interior, Bureau of Land Management or by a decree of a Court of Law and /or that the corner points mentioned in lines 3, 4 and 5 above were in conformance with the rules of the Michigan Board of Land Surveyors or by a Decree of a Court of Law; established, re-established, monumented, recovered, found as expressed below:

NOTE: Not more than 2 corners, all in the same town and range, may be recorded on this certificate.

	A	B	C	D	E	F	G	H	I	J	K	L	M
1													
2													
3													
4													
5													
6													
7													
8													
9													
10													
11													
12													
13													

A. Description of original monument and accessories and/or subsequent restoration:

- 1" square bar in a monument box (L. 5, P. 255 of Ingham County Land Corner Recordation Certificates)
- square bar in a monument box (L. 7, P. 163 of Ingham County Land Corner Recordation Certificates)
- M.D.O.T. Form 280 Witness Card (Arden Pierson 9-12-1969)
 - S 60° W 53.95' - Power Pole
 - S 10° W 50.45' - Wd. Fe. corner post
 - N 75° E 118.33' - Top Center Fire Hydrant
 - E 50.00' - nail on centerline of Dunckel Road North


B. Description of corner evidence found and/or method applied in restoring or reestablishing corner.

Found a P.K. nail in the asphalt pavement. This point checks well with the few remaining swing tie corner witnesses and with found corner monumentation set in 1989 & 1991 by the undersigned surveyor on Lansing BWL Well 70-7 property (4970 Dunckel Road). *See L. 6, PP. 787-790 of Ingham County Certified Survey Maps.

*Note: This certificate is being recorded to document the validity of the found, un-recorded P.K. nail and to update the corner witnesses.

C. Description of monument for corner and accessories established to perpetuate locating the position of the corner.

P.K. nail in center of left turn lane (east bound Jolly Road to north bound Dunckel Road)



- E.N.E. 118.05' to the top centerline of a fire hydrant (T.C.I.W. - 1967) *Note: The 1969 MDOT Form 280 Corner Card noted above (Arden S. Pierson) shows "N 75° E 118.33' to top center of fire hydrant".
- N 04° W 68.90' to the center of an 8" diameter steel sign pole (Quality Dairy) *Note: The undersigned surveyor measured 68.97' for this same witness in a 1989 survey of BWL Well No. 70-7 property at 4970 Dunckel Road.
- S. 47.80' to the center of a 12" diameter steel traffic light pole (#3134-4).
- E.S.E. 115.20' to the center of a 1 1/2" metal conduit attached to the S.W. side of a wood utility pole
- S 03° E 51.45' to a traverse T-iron (no identification cap) located 4 ft. ± S.E. of the steel traffic light pole noted above

Signed by

Mark W. Witalec

Date July 1, 2004

Surveyor's Michigan License No. 30897