

LAND CORNER RECORDATION CERTIFICATE
Filing Requirement of Act 74, Mich. P.A. 1970

For corners in

INGHAM
(County)
LANSING TOWNSHIP

Located In:

Corner Code #

1. Public Land Survey

T 4N R 2W

K 11

B:12 P:292 10/3/06 8:41 AM Pages: 2
2006-050185 LAND CORNERS Receipt #17557
Paula Johnson, Ingham County, Michigan



2. Property Controlling
in Section

S
S

T
T

R
R

3. Miscellaneous
Property in Sec.

S
S

T
T

R
R

4. Lot No. , Recorded Plat

5. Private Claims

Register of Deeds Stamp & File Number

I, DAVID L. CLIFFORD, in a field survey on AUGUST 7, 2006 do hereby state that under requirements of P.A. 74, Michigan P.A. of 1970, the corner points mentioned in lines 1 and 2 above were in conformance with regulations and rules therefore as required in the current manual of survey instructions of the United States Department of the Interior, Bureau of Land Management or by a decree of a Court of Law and for that the corner points mentioned in lines 3, 4 and 5 above were in conformance with the rules of the Michigan Board of Land Surveyors or by a Decree of a Court of Law; established, re-established, monumented, recovered, found as expressed below:

NOTE: Not more than 2 corners, all in the same town and range, may be recorded on this certificate.

A. Description of original monument and accessories and/or subsequent restoration:

- MUSGROVE EVANS, DEPUTY SURVEYOR, SET POST IN ORIGINAL GOVERNMENT SURVEY IN FEBRUARY, 1827: TAMARACK 6, S25E, 13 LKS; SPRUCE 10, N46W, 18 LKS
- A P DRAKE, COUNTY SURVEYOR, USED CORNER IN A SURVEY RECORDED IN VOLUME 3 PAGE 151 ON SEPTEMBER 5, 1879 AS "POST IN SWAMP NO TREES"
- JOHN MCCREARY, COUNTY SURVEYOR, USED CORNER IN A SURVEY RECORDED IN VOLUME 3 PAGE 238 IN MAY, 1890 AND IN VOLUME 3 PAGE 223: STONE; ELM 20, S32°50'W, 95 3/4; SUGAR 20, N60°10'W, 232 3/4
- R J ROBB, COUNTY SURVEYOR, USED CORNER IN A SURVEY RECORDED IN VOLUME 3, PAGE 218 IN SEPTEMBER, 1909: CEMENT POST; OAK 3", S89°E, 19'
- RON HELSEL, LLS 18994, RECORDED CORNER UNDER ACT 74 IN LIBER 2 PAGE 549 ON NOVEMBER 9, 1973; NAIL SET IN CONCRETE TOP OF 14" POST AND WITNESSES. ORIGINAL WITNESSES OBLITERATED BY HIGHWAY DEPARTMENT. FOUND MONUMENT BOX WITH 5/8" IRON ROD IN CENTER: W'LY EDGE OF SOUTH BOUND I-496, N65°E, 5.40'; MSHD TAG IN WHITE GUARD POST FOR CULVERT, S04°W, 34.05'; N'LY EDGE OF FIGURE EIGHT OF 7-8-63 STAMPED IN PAVEMENT, S42°W, 31.30'

	A	B	C	D	E	F	G	H	I	J	K	L	M
1													
2		6		5		4		3		2		1	
3													
4		7		8		9		10		11		12	
5													
6		18		17		16		15		14		13	
7													
8		19		20		21		22		23		24	
9													
10		30		29		28		27		26		25	
11													
12		31		32		33		34		35		36	
13													

CONTINUED ON REVERSE

B. Description of corner evidence found and/or method applied in restoring or reestablishing corner:

FOUND 3/4" PIPE & CAP 18998 5' WEST OF WEST EDGE OF BIT ON I-496 SHOULDER 10' WEST OF K-11 IN SHOULDER OF I-496. EXCAVATED LOCATION OF K-11 AND FOUND 3/4" BAR IN MONUMENT BOX 8" BENEATH SURFACE OF BIT, 5' EAST OF WEST EDGE OF BIT. ACCEPTED FOUND MONUMENTATION AS PERPETUATION OF CORNER AND CAPPED BAR WITH 2 1/4" ALUMINUM CAP 25837. RAISED MONUMENT BOX TO SURFACE. MEASURED NORTH 2637.81' TO K-10. MEASURED SOUTH 2641.00' TO K-12.

C. Description of monument for corner and accessories established to perpetuate locating the position of the corner:

3/4"x24" STEEL BAR WITH 2 1/4" ALUMINUM PA 345 CAP 25837 IN MONUMENT BOX
CUT "+" CONCRETE CULVERT S15°W 36.81'
NAIL & INGHAM CO TAG EAST SIDE 36" ASH S16°W 106.71'
NAIL & INGHAM CO TAG SE SIDE 21" ASH S25°W 102.86'
CONCRETE MONUMENT WITH 1/2" BAR S83°W 87.46'
NAIL & INGHAM CO TAG SW SIDE 13" CHERRY N81°W 76.20'
3/4" PIPE & CAP 18998 S83°W 10.04'

*NAIL & INGHAM CO TAG REFERS TO A SET MAGNETIC NAIL AND 1 1/2" ALUMINUM TAG STAMPED "INGHAM WITNESS PA 345"

Signed by David L. Clifford

Date AUGUST 10, 2006

Surveyor's Michigan License No. 25837



K-11 T4N, R2W
CONTINUED FROM FRONT

5. RONNIE LESTER, RLS 18998, USED CORNER IN AN ACT 132 SURVEY RECORDED IN LIBER 3 PAGE 40 ON SEPTEMBER 26, 1977; SAME MONUMENT AND WITNESSES AS #5 ABOVE

6. JAMES STEPHENS, RLS 16053, USED CORNER IN ACT 132 SURVEYS RECORDED IN LIBER 3 PAGE 817 ON MARCH 29, 1979 AND IN LIBER 4 PAGE 528 ON APRIL 23, 1982; SAME MONUMENT AND WITNESSES AS #5 ABOVE

7. RONNIE LESTER, RLS 18998, RECORDED CORNER UNDER ACT 74 IN LIBER 8 PAGE 458 ON SEPTEMBER 11, 1995. INVESTIGATION AT THIS CORNER REVEALED NO EVIDENCE OF MONUMENT BOX OR 5/8" ROD. RESURFACING OF US-127 OR I-496 APPARENTLY OBLITERATED BOTH. TOO DANGEROUS TO ATTEMPT ANY EXCAVATION. RESET LOCATION OF CORNER FROM REMAINING MSHD WITNESS IN WHITE GUARD POST FOR CULVERT AS MENTIONED BY HELSEL IN LCRC IN LIBER 2, PAGE 549 AND CONCRETE MONUMENT INDICATED IN UNRECORDED SURVEY PROVIDED BY JAMES STEPHENS. ACTUAL CORNER FALLS NEAR EDGE PAVEMENT ON I-496 OR US 127. SET ACCESSORY CORNER 10.00' FROM ACTUAL CORNER ON LINE BETWEEN ACTUAL CORNER AND CONCRETE MONUMENT LOCATED IN R/W FENCE AS DESCRIBED BY STEPHENS. MEASURED NORTH 2639.22 (DRAKE 2634.72) (STEPHENS 9/65 2637.04). MEASURED EAST 2645.19 (DRAKE 2647.92). WITNESSES TO ACCESSORY CORNER LOCATED 10.00' WESTERLY FROM K-11. 1" PIPE AND CAP 5.9' WEST OF WESTERLY EDGE OF ASPHALT SHOULDER ON WEST SIDE OF SOUTH BOUND LANES OF US-127 OR I-496; 1/2" BAR MAG AZ 05°, 1.68'; CONCRETE MONUMENT IN R/W FENCE MAG AZ 275°, 77.55'; CENTERLINE OF WEST END OF 15" CONCRETE CULVERT MAG AZ 183°, 34.25'; SET GALVANIZED NAIL AND 1 1/4" BRASS TAG STAMPED "18998 LESTER" IN SOUTH SIDE 2-12" BOX ELDER TREE MAG AZ 265°, 52.38'

LAND CORNER RECORDATION CERTIFICATE
Filing Requirement of Act 74, Mich. P.A. 1970

For corners in

INGHAM
(County)
LANSING TOWNSHIP

Located In:

Corner Code #

1. Public Land Survey

T 4N R 2W

K 12

B:12 P:272 8/7/06 9:07 AM Pages: 2

2006-040229 LAND CORNERS Receipt #14858
Paula Johnson, Ingham County, Michigan



2. Property Controlling
in Section

S

T R

3. Miscellaneous
Property in Sec.

S

T R

4. Lot No. , Recorded Plat

5. Private Claims

Register of Deeds Stamp & File Number

	A	B	C	D	E	F	G	H	I	J	K	L	M
1													
2	6		5		4		3		2		1		
3													
4	7		8		9		10		11		12		
5													
6	18		17		16		15		14		13		
7													
8	19		20		21		22		23		24		
9													
10	30		29		28		27		26		25		
11													
12	31		32		33		34		35		36		
13													

I, DAVID L. CLIFFORD, in a field survey on MAY 2, 2006 do hereby state that under requirements of P.A. 74, Michigan P.A. of 1970, the corner points mentioned in lines 1 and 2 above were in conformance with regulations and rules therefore as required in the current manual of survey instructions of the United States Department of the Interior, Bureau of Land Management or by a decree of a Court of Law and/or that the corner points mentioned in lines 3, 4 and 5 above were in conformance with the rules of the Michigan Board of Land Surveyors or by a Decree of a Court of Law; established, re-established, monumented, recovered, found as expressed below:

NOTE: Not more than 2 corners, all in the same town and range, may be recorded on this certificate.

A. Description of original monument and accessories and/or subsequent restoration:

1. MUSGROVE EVANS, DEPUTY SURVEYOR, SET POST IN ORIGINAL GOVERNMENT SURVEY IN FEBRUARY, 1827: SET 1/4 SEC POST, B ASH 9, S53E, 17 LKS; BIRCH 6, N77W, 11 LKS

2. A P DRAKE, COUNTY SURVEYOR, USED CORNER IN A SURVEY RECORDED IN VOLUME 3 PAGE 151 ON SEPTEMBER 5, 1879 AS "NOT WITNESSED" AND IN VOLUME 3 PAGE 178 ON DECEMBER 11, 1879 AS "AT THE WEST QUARTER POST WAS A STONE SAID TO BE IN THE PLACE OF THE POST; SWAMP OAK 5, S32.5W, 101 1/4"

3. JOHN MCCREARY, COUNTY SURVEYOR, USED CORNER IN A SURVEY RECORDED IN VOLUME 3 PAGE 238 IN MAY, 1890: STONE; SUGAR 8, S66W, 98.5; SASSAFRAS 6, S34 3/4W, 89

4. R J ROBB, COUNTY SURVEYOR, USED CORNER IN A SURVEY RECORDED IN VOLUME 3 PAGE 218 IN SEPTEMBER, 1909: CEMENT POST; ANCHOR POST AT CORNER; OAK 15", NE, 123'

5. MICHIGAN STATE HIGHWAY DEPARTMENT FORM 280: 1/2" IRON PIPE IN THE NW QUADRANT I-496 AND DUNCKELL RD; CENTERLINE S. B. I-496, E, 102.90'; CENTERLINE BRIDGE PIER, S35°E, 253.70'; CENTERLINE DUNKEL DR, S, 211.44'

6. INGHAM COUNTY ROAD COMMISSION NOTES SHOW: 1/2" IRON PIPE (MSHD 1963); CENTERLINE S. B. I-496, E, 102.90'; CENTERLINE BRIDGE PIER, S35°E, 253.70'; CENTERLINE DUNKEL DR, S, 211.44'

7. RONNIE LESTER, PS 18998, RECORDED CORNER UNDER ACT 74 IN LIBER 1 PAGE 635 ON JULY 18, 1972 AND USED CORNER IN AN ACT 132 SURVEY RECORDED IN LIBER 3 PAGE 41 ON SEPTEMBER 26, 1977 : W 1/4 COR. SECTION 36, FOUND MONUMENT BOX SET BY M.D.S.H., 91.0' WEST OF WEST EDGE OF CONCRETE ON SOUTH BOUND I-496; NW CORNER OF NORTHERN END OF BRIDGE HEADWALL, SSE, 184.10'; NW CORNER OF WEST POST OF SIGN, SE, 105.13'

8. FRED WHITE, RLS 12034 USED CORNER IN AN ACT 132 SURVEY RECORDED IN LIBER 2 PGE 912 ON --- WITH NO MENTION OF MONUMENT OR WITNESSES

CONTINUED ON BACK OF FORM

B. Description of corner evidence found and/or method applied in restoring or reestablishing corner:

FOUND 3/4" PIPE IN MONUMENT BOX 200' NORTH OF DUNCKELL ROAD, 91' WEST OF WEST EDGE CONCRETE SOUTH-BOUND I-496. CORNER MATCHES LESTER WITNESSES OF 1972. ACCEPTED FOUND MONUMENTATION AS PERPETUATION OF CORNER AND REPLACED PIPE WITH STANDARD 3/4" BAR & ALUMINUM CAP. MEASURED NORTH 2640.85' TO K-11. MEASURED SOUTH 2639.58' TO K-13.

C. Description of monument for corner and accessories established to perpetuate locating the position of the corner:

3/4"x24" STEEL BAR WITH 2 1/4" ALUMINUM PA 345 CAP 25837 IN MONUMENT BOX IN SWAMP
MAG NAIL & PA 345 TAG TOP END GUARD RAIL POST S20°W 204.46'
NW CORNER DUNCKELL RD BRIDGE ABUTMENT S8°E 184.60'
GALV STEEL SIGN POST BASE S40°E 105.21'
SW CORNER GALV I-BEAM N81°E 79.49'

Signed by David Clifford

Date JUNE 28, 2006

Surveyor's Michigan License No. 25837



FORM APPROVED BY MICHIGAN STATE BOARD OF PROFESSIONAL SURVEYORS, JAN 28, 1971

P.A. 345 INGHAM COUNTY
PEER APPROVED 6/20/2006 RL

REVISED MAY 14, 1976
REVISED JAN, 1983
REVISED OCT, 1996

K-12 T4N R2W
CONTINUED FROM FRONT

9. MAURICE MAHIEU, PS 28414, USED CORNER IN ACT 132 SURVEYS RECORDED: IN LIBER 4 PAGE 701 ON APRIL 15, 1983 AND RE-RECORDED IN LIBER 4 PAGE 706 ON APRIL 27, 1983; IN LIBER 4 PAGE 853 ON JULY 18, 1984; AND IN LIBER 4 PAGE 1174 ON DECEMBER 5, 1985 ALL USING LESTER'S WITNESSES AS NOTED IN #6 ABOVE.

10. MAYNARD DYER, RLS 21565, USED CORNER IN TRAPPERS COVER NO. 2 LIBER 38 OF PLATS PAGE 01 JULY, 1980

11. DAVID CLIFFORD, RLS 25837, USED CORNER IN TRAPPERS COVE NO. 3 LIBER 40 OF PLATS PAGE 21 MARCH, 1985; TRAPPERS COVE NO. 5, LIBER 43 OF PLATS PAGE 41, FEB. 1986

LAND CORNER RECORDATION CERTIFICATE
Filing Requirement of Act 74, Mich. P.A. 1970

For corners in

INGHAM
(County)
LANSING TOWNSHIP

Located In:

Corner Code #

1. Public Land Survey

T 4N R 2W

K 13

B:12 P:295 10/3/06 8:41 AM Page: 2

2006-050188 LAND CORNERS Receipt #17557
Paula Johnson, Ingham County, Michigan



2. Property Controlling
in Section

S
S

T R
T R

3. Miscellaneous
Property in Sec.

S
S

T R
T R

4. Lot No. , Recorded Plat

5. Private Claims

Register of Deeds Stamp & File Number

	A	B	C	D	E	F	G	H	I	J	K	L	M
1													
2	6		5		4		3		2		1		
3													
4	7		8		9		10		11		12		
5													
6	18		17		16		15		14		13		
7													
8	19		20		21		22		23		24		
9													
10	30		29		28		27		26		25		
11													
12	31		32		33		34		35		36		
13													

I, DAVID L. CLIFFORD, in a field survey on AUGUST 3, 2006 do hereby state that under requirements of P.A. 74, Michigan P.A. of 1970, the corner points mentioned in lines 1 and 2 above were in conformance with regulations and rules therefore as required in the current manual of survey instructions of the United States Department of the Interior, Bureau of Land Management or by a decree of a Court of Law and /or that the corner points mentioned in lines 3, 4 and 5 above were in conformance with the rules of the Michigan Board of Land Surveyors or by a Decree of a Court of Law, established, re-established, monumented, recovered, found as expressed below:

NOTE: Not more than 2 corners, all in the same town and range, may be recorded on this certificate.

A. Description of original monument and accessories and/or subsequent restoration:

1. LUCIUS LYON, DEPUTY SURVEYOR, SET POST IN ORIGINAL GOVERNMENT SURVEY IN FEBRUARY, 1826: ELM 9, N55W, 14 LKS; SUGAR 8, N59W, 41 LKS. DISTANCE EAST AND WEST OF 40 CHAINS.

2. A P DRAKE, COUNTY SURVEYOR, USED CORNER IN A SURVEY RECORDED IN VOLUME 3 PAGE 151 ON SEPTEMBER 5, 1879 AS "STONE; W.O. 6, S59E, 136½; ELM 4, N60W, 89.

3. R J ROBB, COUNTY SURVEYOR, USED CORNER IN A SURVEY RECORDED IN VOLUME 3 PAGE 218 IN SEPTEMBER, 1909: CEMENT POST; ELM 20", NW, 58'; GEOLOGICAL B.M., SW, 55.6'; POPLAR 8", SW, 24'; CEMENT POST 5' EAST. (THIS IS ROBB'S REMONUMENTATION OF LANSING TWP.)

4. ROBERT REED, RLS 19004, RECORDED CORNER UNDER ACT 74 IN LIBER 1 PAGE 475 ON MAY 5, 1972 AND USED CORNER IN AN ACT 132 SURVEY RECORDED IN LIBER 1 PAGE 237 ON APRIL 14, 1972: 1" IRON BAR IN MONUMENT BOX: USGS BM, N24°30'E, 50'; 30" MAPLE, S69°30'W, 84.1'; POWER POLE, N63°30'W, 98.4'; DELHI CORNER, 19.75' EAST

5. RONNIE LESTER, RLS 18998, RECORDED CORNER UNDER ACT 74 IN LIBER 1 PAGE 635 ON JULY 18, 1972: SW COR. SECTION 36, FOUND 1" BAR IN MDSH MONUMENT BOX; "X" IN TOP OF CONCRETE RIGHT-OF-WAY MARKER, NORTH, 45.22'; NAIL & TAG IN NORTH SIDE OF 36" OAK, SW, 86.65'; NAIL & TAG IN WEST SIDE OF 36" OAK, SSE, 108.24'

CONTINUED ON REVERSE

B. Description of corner evidence found and/or method applied in restoring or reestablishing corner:

SEARCHED AT APPARENT LOCATION OF CORNER AND FOUND NOTHING IN WATER BOX 19.4' WEST OF 1" SQUARE BAR IN MONUMENT BOX AT K-1 DELHI. WATER BOX DID NOT AGREE WITH WITNESSES TO K-1 T3N-R2W AND TO CONCRETE PROJECT MARKER AS CITED IN WITALEC ACT 132 SURVEY RECORDED IN LIBER 9 PAGE 81. PULLED RECORD WITNESSES AND SET STANDARD BAR & CAP & MONUMENT BOX AT CORRECT LOCATION. CORNER FALLS S55°W, 0.5' FROM CENTER OF VALVE BOX. MEASURED NORTH 2639.47' TO K-12. MEASURED WEST 2642.88' TO J-13.

C. Description of monument for corner and accessories established to perpetuate locating the position of the corner:

3/4"X24" STEEL BAR WITH PA 345 ALUMINUM CAP 25837 IN MONUMENT BOX		
MAG NAIL & INGHAM CO. TAG EAST SIDE POWER POLE	N5°W	40.21'
CENTER TRIANGULAR CONCRETE POST	N5°E	45.19'
MAG NAIL & INGHAM CO. TAG WEST SIDE 40" OAK	S26°E	108.06'
NE CORNER FOUNDATION CONCRETE BUILDING	S44°W	151.73'
MAG NAIL & INGHAM CO. TAG NORTH SIDE UTILITY POLE	S67°W	128.83'

*NAIL & INGHAM CO TAG REFERS TO A SET MAGNETIC NAIL AND 1½" ALUMINUM TAG
STAMPED "INGHAM WITNESS PA 345"

Signed by David Clifford

Date AUGUST 10, 2006

Surveyor's Michigan License No. 25837



FORM APPROVED BY MICHIGAN STATE BOARD OF PROFESSIONAL SURVEYORS, JAN. 28, 1971
REVISED MAY 14, 1976
REVISED JAN. 1983
REVISED OCT. 1996

P.A. 345 INGHAM COUNTY
PEER APPROVED 8/29/2006 MC

K-13
T4N, R2W
CONTINUED FROM FRONT

6. FRED WHITE, RLS 12034, USED CORNER IN BEAUJARDIN NO. 3 RECORDED IN LIBER 31 OF PLATS PAGE 18 & 19 ON AUGUST 4, 1972
7. RICHARD STEADMAN, RLS 11370, USED CORNER IN AN ACT 132 SURVEY RECORDED IN LIBER 1 PAGE 142 ON MARCH 7, 1974 WITH NO MENTION OR MONUMENT OR WITNESSES
8. MAYNARD DYER, PS 21565, USED CORNER IN TRAPPERS COVE SUBDIVISION NO. 2 RECORDED IN LIBER 38 OF PLATS PAGE 1 & 2 ON APRIL 2, 1981
9. DAVID CLIFFORD, PS 25837, USED CORNER IN TRAPPERS COVE SUBDIVISION NO. 3 RECORDED IN LIBER 40 OF PLATS PAGE 21 ON ? AND IN TRAPPERS COVE SUBDIVISION NO. 5 RECORDED IN LIBER 43 OF PLATS PAGE 41 ON SEPTEMBER 26, 1988
10. RON ENGER, PS 28409, USED CORNER IN AN ACT 132 SURVEY RECORDED IN LIBER 7 PAGE 652 ON AUGUST 24, 1995; 1" IRON BAR IN MONUMENT BOX: "X" IN TOP CONCRETE ROW MARKER, NORTH, 45.22'; NAIL & TAG IN N SIDE 36" OAK, SW, 86.65'; NAIL & TAG IN W SIDE 36" OAK, SSE, 108.24'
11. MARK WITALEC, PS 30897, IN AN ACT 132 SURVEY RECORDED IN LIBER 9 PAGE 84 ON JULY 28, 2004 CALLS FOR A WATER VALVE BOX AS A SURVEY POINT (NOT K-13) AT THIS LOCATION: "NOTE: I BELIEVE THAT THIS VALVE BOX WAS SET (IN 1999 OR 2000) DURING WIDENING AND RECONSTRUCTION OF E JOLLY ROAD IN THIS AREA. I DO NOT BELIEVE THAT THIS CAST IRON "WATER" VALVE BOX IS AT THE LOCATION OF LANSING TOWNSHIP CORNER K-13 (SEE THE DIFFERENCES OF CORNER REFERENCES BELOW): E 19.42' TO SQUARE PIN IN A MONUMENT BOX (CORNER K-1, DELHI TWP.); E 19.80' PER MDOT RECORDS, E 19.75' PER LCRC IN L 1 PP 475-476, E 19.8' PER LCRC IN L 5 P 298 & E 19.82' PER "OAKBROOK VILLAGE SUBDIVISION" PLAT; NW 99.15' TO MSHD REFERENCE POINT NAIL & TAG IN THE SW SIDE OF A UTILITY POLE; SE 114.20' TO A NAIL & TAG #28414 IN THE NORTH SIDE OF A UTILITY POLE; NW 39.95' TO A PK IN THE EAST SIDE OF A UTILITY POLE; SSE 108.20' TO A NAIL & TAG #25832 IN THE WEST SIDE OF A 36" OAK TREE; N 44.8' TO THE TOP CENTER OF A TRIANGULAR CONCRETE PROJECT MARKER NORTH 45.22' PER L.C.R.C. IN L. 1, P. 685; N 606.90' M. TO A BROKEN CONCRETE PLAT MONUMENT ON THE NORTH SIDE OF BEAUJARDIN DRIVE N 607.40' PER "OAKBROOK VILLAGE SUBDIVISION", N 607.38' PER "BEAUJARDIN NO. 3"

LAND CORNER RECORDATION CERTIFICATE
Filing Requirement of Act 74, Mich. P.A. 1970

For corners in

INGHAM
(County)
LANSING TOWNSHIP

Located In:

Corner Code #

1. Public Land Survey

T 4N R 2W

L 11

2. Property Controlling
in Section

S

T

R

3. Miscellaneous
Property in Sec.

S

T

R

4. Lot No. , Recorded Plat

S

T

R

5. Private Claims

B: 13 P: 148 10/23/2007 10:31 AM
2007-045627 LAND CORNERS Receipt #33521
Paula Johnson, Ingham County, Michigan.

Pages: 2



I, DAVID L. CLIFFORD, in a field survey on JUNE 12, 2007 do hereby state that under requirements of P.A. 74, Michigan P.A. of 1970, the corner points mentioned in lines 1 and 2 above were in conformance with regulations and rules therefore as required in the current manual of survey instructions of the United States Department of the Interior, Bureau of Land Management or by a decree of a Court of Law and /or that the corner points mentioned in lines 3, 4 and 5 above were in conformance with the rules of the Michigan Board of Land Surveyors or by a Decree of a Court of Law; established, re-established, monumented, recovered, found as expressed below:

NOTE: Not more than 2 corners, all in the same town and range, may be recorded on this certificate.

	A	B	C	D	E	F	G	H	I	J	K	L	M
1													
2		6	5	4	3	2	1						
3													
4		7	8	9	10	11	12						
5													
6		18	17	16	15	14	13						
7													
8		19	20	21	22	23	24						
9													
10		30	29	28	27	26	25						
11													
12		31	32	33	34	35	36						
13													

A. Description of original monument and accessories and/or subsequent restoration:

1. MUSGROVE EVANS, DEPUTY SURVEYOR, SET CORNER IN ORIGINAL GOVERNMENT SURVEY IN FEBRUARY 1827: SET 1/4 SEC POST AT AVERAGE DIST IN TRUE LINE; MAPLE 3, S76E, 11 LK; ELM 6, N67E, 30 LKS

2. A P DRAKE, COUNTY SURVEYOR, USED CORNER IN SURVEYS RECORDED IN COUNTY SURVEYORS NOTES VOLUME 3 PAGE 151 IN SEPTEMBER 1879 AND ON PAGE 178 IN OCTOBER 1879 AS A POST IN A SWAMP WITH NO TREES

3. R J ROBB, COUNTY SURVEYOR, REMONUMENTED CORNER AND RECORDED IT IN COUNTY SURVEYOR'S NOTES VOLUME 3 PAGE 218 IN AUGUST 1909: CEMENT POST 2.5' LONG, 3" SQUARE AT TOP, 4" SQUARE AT BOTTOM: 2' SOUTH OF N. LANE FENCE, CEMENT POST N-W 10', CEMENT POST N-E 10' WITNESSES UNDER N. FENCE BY POST

4. MAX ROGERS, RLS 6637, APPEARS TO HAVE USED CORNER IN PLAT OF UNIVERSITY PARK SUB RECORDED IN LIBER 20 PAGE 40 INGHAM COUNTY RECORDED PLATS IN FEBRUARY 1957.

5. E J MCCOMBS, RLS 10696, USED CORNER IN A 1968 CPCO SURVEY WITH NO MENTION OF WITNESSES; SET IRON IS SHOWN WITH DISTANCE EAST TO M-11 OF 2659.16' AND DISTANCE WEST TO K-11 OF 2631.41'. (CORNER WAS SET 1/3 OF DISTANCE FROM A FOUND IRON AT SUPPOSED WEST 1/8 CORNER TO K-11 WHICH IS NOT THE PROPER WAY TO SET IT AND DOES NOT AGREE WITH DRAKE'S DISTANCES ALONG SECTION LINE.)

CONTINUED ON REVERSE

P.A. 345 INGHAM COUNTY
PEER APPROVED 10/19/2007 M

B. Description of corner evidence found and/or method applied in restoring or reestablishing corner:

FOUND 1" PIPE AND CAP 15' EAST OF PASTURE FENCE NORTH & SOUTH ON CENTERLINE MICHIGAN STATE FARM LANE EAST & WEST. TRAVERSED TO CORNER AND FOUND THAT CORNER WAS IN A GOOD LOCATION PROPORTIONALLY TO DRAKE'S 1879 SURVEY IN SECTION 36, BUT DID NOT MATCH DISTANCE NORTH TO CENTER OF SECTION 25 FROM DRAKE'S 1879 SURVEY IN SECTION 25. COULD NOT EXPLAIN DISCREPANCY. SEARCHED FOR MCCOMB'S IRON TO WEST AND FOUND NO EVIDENCE OF IT. CONCLUDED THAT PIPE WAS IN THE BEST LOCATION BASED ON HISTORICAL EVIDENCE. ACCEPTED PIPE AND LESTER CAP AS PERPETUATION OF CORNER. CAPPED PIPE WITH INGHAM COUNTY PA 345 CAP25837. MEASURED NORTH 2460.17' TO L-10. MEASURED SOUTH 2628.06' TO L-12. MEASURED 2645.23' EAST TO K-11. MEASURED 2645.21' WEST TO M-11.

C. Description of monument for corner and accessories established to perpetuate locating the position of the corner:

1" PIPE WITH INGHAM COUNTY PA 345 CAP 25837

FOUND NAIL & TAG 28414 (M. MAHIEU) SOUTH SIDE FENCE POST

N60°W 39.21'

FOUND NAIL & TAG 28414 EAST SIDE FENCE POST

N20°W 33.15'

FOUND NAIL & TAG 18998 NORTH SIDE FENCE POST

S75°E 146.20'

NAIL & INGHAM CO PA345 TAG NW SIDE FENCE POST


S30°W 40.40'

Signed by

David L. Clifford

Date JULY 23, 2007

Surveyor's Michigan License No. 25837



L-11
T4NR2W LANSING TOWNSHIP
CONTINUED FROM FRONT

6. RONNIE LESTER, RLS 18998, RECORDED CORNER UNDER ACT 74 IN LIBER 8 PAGE 457 ON SEPTEMBER 11, 1995: INVESTIGATION AT THIS CORNER REVEALED NO EVIDENCE OF CORNER OF PERPETUATION OF CORNER. TESTIMONY OF MICHIGAN STATE UNIVERSITY FARM EMPLOYEE INDICATED THIS IS FILL AREA OF 5-6 FEET. LOCATION FALLS IN EAST-WEST FARM LANE. EXTENDED LINE FROM CORNER AT K-11 THROUGH LINE ESTABLISHED FROM SOUTH LINE OF PLAT OF UNIVERSITY PARK SUB. AS RECORDED LIBER 20, PAGE 40 OF INGHAM COUNTY RECORDS AND SET L-11 EQUIDISTANT BETWEEN K-11 AND M-11. EXCAVATED AT THIS AREA AND FOUND FILL CONSISTING OF CINDERS FROM POWER PLANT AS INDICATED BY MSU EMPLOYEE. SET 1" PIPE AND CAP AT DESCRIBED LOCATION 1' BELOW SURFACE OF ROAD. CORNER FALLS IN CENTERLINE OF EAST-WEST FARM LANE 15.4' EAST OF NORTH-SOUTH PSTURE FENCE. MEASURED EAST AND WEST 2645.19'. (DRAKE 2647.92) MEASURED NORTH 2660.20 (DRAKE 2636.04); 1" PIPE AND CAP 1' DEEP IN EAST-EST FARM LANE AS DESCRIBED ABOVE. SET GALVANIZED NAIL AND 1 1/4" BRASS TAG STAMPED "18998 LESTER" IN SOUTH SIDE FENCE CORNER POST MAG. AZ. 307°, 17.92'; SET GALVANIZED NAIL AND 1 1/4" BRASS TAG STAMPED "18998 LESTER" IN NORTH SIDE FENCE CORNER POST MAG. AZ. 240°, 19.00'; SET GALVANIZED NAIL AND 1 1/4" BRASS TAG STAMPED "18998 LESTER" IN NORTH SIDE FENCE CORNER POST MAG. AZ. 207°, 40.31'; SET GALVANIZED NAIL AND 1 1/4" BRASS TAG STAMPED "18998 LESTER" IN NORTH SIDE FENCE CORNER POST MAG. AZ. 107°, 146.25'; 1/2" BAR AND TRAVERSE POINT CAP "POLARIS" MAG. AZ. 300°, 16.63'

LAND CORNER RECORDATION CERTIFICATE
Filing Requirement of Act 74, Mich. P.A. 1970

For corners in

INGHAM

(County)

LANSING TOWNSHIP

Located In:

Corner Code #

1. Public Land Survey

T 4N R 2W

L 12

T R

T R

T R

T R

2. Property Controlling
in Section

S

T R

S

T R

3. Miscellaneous
Property in Sec.

S

T R

S

T R

4. Lot No. , Recorded Plat

5. Private Claims

B: 13 P: 142 10/23/2007 10:31 AM
2007-045621 LAND CORNERS Receipt #33521
Paula Johnson, Ingham County, Michigan

Pages: 1



I, DAVID L. CLIFFORD, in a field survey on JUNE 12, 2007 do hereby state that under requirements of P.A. 74, Michigan P.A. of 1970, the corner points mentioned in lines 1 and 2 above were in conformance with regulations and rules therefore as required in the current manual of survey instructions of the United States Department of the Interior, Bureau of Land Management or by a decree of a Court of Law and /or that the corner points mentioned in lines 3, 4 and 5 above were in conformance with the rules of the Michigan Board of Land Surveyors or by a Decree of a Court of Law; established, re-established, monumented, recovered, found as expressed below:

NOTE: Not more than 2 corners, all in the same town and range, may be recorded on this certificate.

A. Description of original monument and accessories and/or subsequent restoration:

1. CORNER NOT SET IN ORIGINAL GOVERNMENT SURVEY

2. A P DRAKE, COUNTY SURVEYOR, SET CORNER IN SURVEY RECORDED IN COUNTY SURVEYOR NOTES IN VOLUME 3 PAGE 175 IN JUNE 1879 AS A POST, B ASH 10, N83 1/2E, 14 1/2

3. E J MCCOMBS, RLS 10696, USED CORNER IN A 1968 CPCO SURVEY AT COMPUTED POSITION ONLY AT INTERSECTION OF 1/4 LINES. (THIS POSITION WAS BASED ON AN INCORRECT POSITION FOR L-11)

	A	B	C	D	E	F	G	H	I	J	K	L	M
1													
2													
3													
4													
5													
6													
7													
8													
9													
10													
11													
12													
13													

B. Description of corner evidence found and/or method applied in restoring or reestablishing corner:

SEARCHED AT INTERSECTION 1/4 LINES AND FOUND NO EVIDENCE OF CORNER. SET STANDARD BAR & CAP AT INTERSECTION 1/4 LINES 12' SOUTH OF CENTERLINE MICHIGAN STATE FARM LANE. MEASURED NORTH 2628.08' TO L-11. MEASURED SOUTH 2639.62' TO L-13. MEASURED EAST 2640.72' TO M-12. MEASURED WEST 2622.07' TO K-12.

P.A. 345 INGHAM COUNTY

PEER APPROVED 6/19/2007 *PC*

C. Description of monument for corner and accessories established to perpetuate locating the position of the corner:

3/4" X 24" STEEL BAR AND INGHAM COUNTY PA 345 CAP 25837

NW CORNER NW TOWER LEG (AT GROUND)

N82°E 314.56'

SW CORNER SW TOWER LEG (AT GROUND)

N85°E 312.63'

NAIL & INGHAM COUNTY PA345 TAG WEST SIDE UTILITY POLE

N1°W 159.59'

NE CORNER NE TOWER LEG (AT GROUND)

N79°W 249.62'

SW CORNER SW TOWER LEG (AT GROUND)

N83°W 247.44'



Signed by David Clifford

Date JUNE 15, 2007

Surveyor's Michigan License No. 25837

LAND CORNER RECORDATION CERTIFICATE
Filing Requirement of Act 74, Mich. P.A. 1970

For corners in

INGHAM
(County)
LANSING TOWNSHIP

Located In:

Col

B: 13 P: 149 10/23/2007 10:31 AM
2007-045628 LAND CORNERS Receipt #33521
Paula Johnson, Ingham County, Michigan

Pages: 2



1. Public Land Survey

T 4N R 2W

L 13

2. Property Controlling
in Section

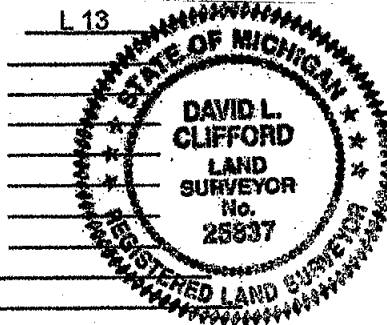
S T R
S T R

3. Miscellaneous
Property in Sec.

S T R
S T R

4. Lot No. , Recorded Plat

5. Private Claims



Register of Deeds Stamp & File Number

	A	B	C	D	E	F	G	H	I	J	K	L	M
1													
2	6	5	4	3	2	1							
3													
4	7	8	9	10	11	12							
5													
6	18	17	16	15	14	13							
7													
8	19	20	21	22	23	24							
9													
10	30	29	28	27	26	25							
11													
12	31	32	33	34	35	36							
13													

I, DAVID L. CLIFFORD, in a field survey on JUNE 12, 2007 do hereby state that under requirements of P.A. 74, Michigan P.A. of 1970, the corner points mentioned in lines 1 and 2 above were in conformance with regulations and rules therefore as required in the current manual of survey instructions of the United States Department of the Interior, Bureau of Land Management or by a decree of a Court of Law and for that the corner points mentioned in lines 3, 4 and 5 above were in conformance with the rules of the Michigan Board of Land Surveyors or by a Decree of a Court of Law; established, re-established, monumented, recovered, found as expressed below:

NOTE: Not more than 2 corners, all in the same town and range, may be recorded on this certificate.

A. Description of original monument and accessories and/or subsequent restoration:

- LUCIUS LYON, DEPUTY SURVEYOR, SET CORNER IN ORIGINAL GOVERNMENT SURVEY IN FEBRUARY 1826: SET POST COR TO SECS 35 & 36 FW AN ELM 9, N55E, 14 LKS; SUGAR 8, N59W, 41 LKS
- A P DRAKE, COUNTY SURVEYOR, USED CORNER IN SURVEY RECORDED IN VOLUME 3 PAGE 151 IN JUNE 1879 AS STONE: ELM 15, N36W, 36 1/2
- R J ROBB, COUNTY SURVEYOR, REMONUMENTED CORNER AND RECORDED IT IN VOLUME 3 PAGE 218 IN AUGUST 1909: CEMENT POST 2.5' LONG, 3" SQUARE AT TOP, 4" SQUARE AT BOTTOM; MAPLE 20", SE, 58"; MAPLE 24", NW, 67"; DELHI CORNER, EAST, 10.5'

CONTINUED ON REVERSE

B. Description of corner evidence found and/or method applied in restoring or reestablishing corner:

FOUND BOAT SPIKE IN MONUMENT BOX ON CENTERLINE JOLLY ROAD 9.25' EAST OF L-1 DELHI. THIS BOAT SPIKE FELL 19.1' EAST OF HALFWAY AND ON LINE POSITION AND DID NOT AGREE WITH GLO, DRAKE, MCCOMBS OR LESTER POSITION OF CORNER. SEARCHED 19' WEST OF BOAT SPIKE AND FOUND CONCRETE MONUMENT WITH 1/2" BAR & CAP 18998 IN MONUMENT BOX UNDER 6" OF ASPHALT ON CENTERLINE JOLLY ROAD. THIS MONUMENT AGREED WITH MCCOMBS AND LESTER WITNESSES. ACCEPTED THIS MONUMENT AS PERPETUATION OF CORNER. CAPPED MONUMENT WITH INGHAM COUNTY PA 345 ALUMINUM CAP. SET MONUMENT BOX. MEASURED EAST 2640.54' TO M-13. MEASURED WEST 2640.94' TO K-13. MEASURED NORTH 2639.62' TO L-12.

C. Description of monument for corner and accessories established to perpetuate locating the position of the corner:

CONCRETE MONUMENT WITH INGHAM COUNTY PA 345 CAP STAMPED 25837 IN MONUMENT BOX
CONCRETE MONUMENT WITH INGHAM COUNTY PA 345 CAP STAMPED 30090 IN MONUMENT BOX (L-1 T3N R2W) EAST 9.38'
SET MAGNETIC NAIL INGHAM COUNTY PA 345 WITNESS TAG WEST SIDE UTILITY POLE N54°E 53.67'
NW CORNER (AT TOP) 12" SQUARE CONCRETE POST S20°E 30.91'
SET MAGNETIC NAIL INGHAM COUNTY PA 345 WITNESS TAG NW SIDE UTILITY POLE S30°W 54.78'
SW CORNER CONCRETE BLOCK BUILDING N30°E 47.49'
SET MAGNETIC NAIL INGHAM COUNTY PA 345 WITNESS TAG EAST SIDE UTILITY POLE N35°W 62.74'
BOAT SPIKE IN MONUMENT BOX (L-13 AS RECORDED IN LIBER 1 PAGE 477, LIBER 11 PAGE 744 & LIBER 13 PAGE 44) EAST 19.14'

PROPERTY CONTROLLING CORNER (L-13 AS RECORDED LIBER 1 PAGE 477, LIBER 11 PAGE 174, LIBER 13 PAGE 4)

BOAT SPIKE IN MONUMENT BOX
CONCRETE MONUMENT WITH INGHAM COUNTY PA 345 CAP STAMPED 25837 IN MONUMENT BOX (L-13) WEST 19.14'
CONCRETE MONUMENT WITH INGHAM COUNTY PA 345 CAP STAMPED 30090 IN MONUMENT BOX (L-1 T3N R2W) WEST 9.24'
SET MAGNETIC NAIL INGHAM COUNTY PA 345 WITNESS TAG WEST SIDE UTILITY POLE N38°E 39.82'
NW CORNER (AT TOP) 12" SQUARE CONCRETE POST S16°W 30.01'
SET MAGNETIC NAIL INGHAM COUNTY PA 345 WITNESS TAG NW SIDE UTILITY POLE S44°W 66.20'
SW CORNER CONCRETE BLOCK BUILDING N14°W 48.70'
SET MAGNETIC NAIL INGHAM COUNTY PA 345 WITNESS TAG EAST SIDE UTILITY POLE N47°W 75.50'

Signed by David Clifford

Date AUGUST 09, 2007

Surveyor's Michigan License No. 25837

FORM APPROVED BY MICHIGAN STATE BOARD OF PROFESSIONAL SURVEYORS, JAN. 28, 1971
REVISED MAY 14, 1975
REVISED JAN, 1993
REVISED OCT, 1995

P.A. 345 INGHAM COUNTY
PEER APPROVED 8/21/2007 M

L-13
T4NR2W LANSING TOWNSHIP
CONTINUED FROM FRONT

4. INGHAM COUNTY ROAD COMMISSION: STONE, 20" MAPLE, SE, 51.2'; 24" MAPLE, WNW, 76.3'; 12" ELM, WSW, 95.8'
5. E J MCCOMBS, RLS 10696, USED CORNER IN A 1968 OPCO SURVEY. OPCO FIELD BOOK 671 ON PAGE 156 " SOUTH 1/4 CORNER SEC. 36, T4N R2W - SET RR SPIKE HALFWAY BETWEEN SEC. COR'S: CONC. FNC COR, S25E, 31.18'; T. POLE, N45W, 62.50'; P. POLE, S25W, 55.08'; 18" WALNUT, N60E, 75.20'; FENCE TO SOUTH 11' EAST
6. ROBERT REED, RLS 19004, RECORDED CORNER UNDER ACT 74 IN LIBER 1 PAGE 477 ON MAY 5, 1972: NO CORNER EVIDENCE FOUND; RE-ESTABLISHMENT: SINGLE PROPORTIONATE METHOD; 1/2" IRON BAR IN BLACKTOP: 15" WALNUT, N62°E, 58'; CONCRETE FENCE POST, S18°30'W, 30.1'; 15" MAPLE, N40°30'W, 42.6'; 1.0' SOUTH OF CENTER LINE BLACKTOP SLAB
7. RONNIE LESTER, RLS 18998, MONUMENTED CORNER UNDER INGHAM COUNTY REMONUMENTATION PROJECT OF 1976-1981: SET CONCRETE MONUMENT, COLLAR & LID MIDWAY AND ON LINE BETWEEN SECTION CORNERS: NAIL & TAG EAST SIDE MAPLE, N20°W, 32.70'; SW CORNER CONCRETE BLOCK SHED, N10°E, 47.43'; SET NAIL & TAG SE SIDE 14" WALNUT, N70°E, 75.35'; NAIL & TAG WEST SIDE 20" WALNUT, S10°E, 28.10'; NAIL & TAG WEST SIDE POWER POLE, S30°W, 54.75'
8. MAURICE MAHIEU, LLS 28414, RECORDED L-1 OF T3NR2W UNDER ACT 74 IN LIBER 6 PAGE 251 ON FEBRUARY 3, 1984 AS: FOUND CONCRETE MONUMENT WITH CAP NO. 18998 IN MONUMENT BOX ON THE CENTERLINE OF JOLLY ROAD. CORNER FALLS HALF-WAY AND ON LINE BETWEEN NORTHWEST AND NORTHEAST SECTION CORNERS. ACCEPTED MONUMENT AS CORNER; CONCRETE MONUMENT WITNESSED BY: NAIL & TAG NO. 21565 IN EAST SIDE 22" MAPLE TREE, N40°W, 36.83 FEET; NAIL & TAG NO. 21565 IN WEST SIDE 18" OAK TREE, S10°W, 28.22 FEET; NAIL & TAG NO. 16053 IN WEST SIDE 24" OAK TREE, S20°E, 36.55 FEET; NAIL & TAG NO. 12034 IN WEST SIDE 24" OAK TREE, N60°E, 65.58 FEET
9. JAMES STEPHENS, LLS 16053, RECORDED L-1 OF T3NR2W UNDER ACT 74 IN LIBER 6 PAGE 262 ON FEBRUARY 4, 1985 AS AN IRON ROD IN A CONCRETE MONUMENT WAS FOUND WITH CAP NUMBER 18998 WITH THE SAME WITNESSES AS #8 ABOVE
10. MARK WITALEC, LLS 30897, RECORDED CORNER UNDER ACT 74 IN LIBER 11 PAGE 174 ON JULY 1, 2004: FOUND A 3/4" ROD (NO ID CAP) IN A MONUMENT BOX. THIS POINT CHECKS WITH THE LOCATION DOCUMENTED IN THE LAND CORNER RECORDATION CERTIFICATE NOTED ABOVE; S15°W, 30.45' TO TOP CENTER OF 11" +/- SQUARE CONCRETE POST (30.1' PER LORC NOTED ABOVE); S24°W, 30.65' TO NAIL & TAG IN THE EAST SIDE OF A 21" WALNUT TREE; WEST, 9.20' TO DELHI TOWNSHIP CORNER L-1 (IRON WITH CAP #18998 IN A MONUMENT BOX); N01°W, 46.60' TO THE SOUTHEAST CORNER OF A 11'6" SQUARE CONCRETE BLOCK MILK HOUSE; N48°W, 75.55' TO A FORM NAIL & TAG IN THE SOUTHWEST SIDE OF A UTILITY POLE; N76°W, 97.60' TO USGS BENCHMARK NO 16-N AND USED CORNER IN AN ACT 132 SURVEY RECORDED IN LIBER 9 PAGE 84 ON JULY 28, 2004 WITH THE SAME MONUMENT AND WITNESSES
11. MARK WITALEC, LLS 30897, RECORDED L-1 T3NR2W UNDER ACT 74 IN LIBER 11 PAGE 175 ON JULY 1, 2004 AS FOUND IRON WITH CAP #18998 AT THE CENTERLINE OF A MONUMENT BOX: S02°E, 29.40' TO TOP CENTER OF 11" SQUARE CONCRETE POST; S10°W, 28.00' TO NAIL & TAG IN THE WEST SIDE OF A 21" WALNUT TREE; EAST, 9.20' TO LANSING TOWNSHIP CORNER L-13 (3/4" ROD IN A MONUMENT BOX); N10°E, 47.35' TO THE SOUTHEAST CORNER OF A 11' 6" SQUARE CONCRETE BLOCK MILK HOUSE; N43°W, 69.05' TO A FORM NAIL & TAG IN THE SOUTHWEST SIDE OF A UTILITY POLE; N74°W, 88.80' TO USGS BENCHMARK NO. 16-N; S20°E, 36.5' TO THE WEST SIDE OF A 24" TREE STUMP
12. DEREK HODGES, PS 47954, RECORDED CORNER UNDER ACT 74 IN LIBER 13 PAGE 44 ON FEBRUARY 8, 2007 AS: FOUND BOLT SPIKE IN MONUMENT BOX; N35°E, 39.72', FOUND PK NAIL & TAG IN W FACE OF POWER POLE; N15°W, 48.45', SW CORNER OF BLOCK BUILDING; N50°W, 75.47', FOUND NAIL & TAG IN SW FACE OF TELEPHONE POLE; S45°W, 66.30', FOUND NAIL & TAG #18998 IN NW FACE OF POWER POLE; S25°W, 31.20', FOUND NAIL & TAG #21565 IN NW FACE OF 24" DECIDUOUS TREE; WEST, 9.25', FOUND 1/2" ROD & CAP #18998 IN MONUMENT BOX @L-1, T3N-R2W

LAND CORNER RECORDATION CERTIFICATE
Filing Requirement of Act 74, Mich. P.A. 1970

For corners in

INGHAM
(County)
LANSING TOWNSHIP

Located In:

Corner Code #

1. Public Land Survey

T 4N R 2W

M 11

2. Property Controlling
in Section

S

T

R

3. Miscellaneous
Property in Sec.

S

T

R

4. Lot No. , Recorded Plat

S

T

R

5. Private Claims

B: 13 P: 145 10/23/2007 10:31 AM
2007-045624 LAND CORNERS Receipt #33521
Paula Johnson, Ingham County, Michigan

Pages: 2



I, DAVID L. CLIFFORD, in a field survey on JUNE 12, 2007 do hereby state that under requirements of P.A. 74, Michigan P.A. of 1970, the corner points mentioned in lines 1 and 2 above were in conformance with regulations and rules therefore as required in the current manual of survey instructions of the United States Department of the Interior, Bureau of Land Management or by a decree of a Court of Law and /or that the corner points mentioned in lines 3, 4 and 5 above were in conformance with the rules of the Michigan Board of Land Surveyors or by a Decree of a Court of Law; established, re-established, monumented, recovered, found as expressed below:

NOTE: Not more than 2 corners, all in the same town and range, may be recorded on this certificate.

A. Description of original monument and accessories and/or subsequent restoration:

1. MUSGROVE EVANS, DEPUTY SURVEYOR, SET POST IN ORIGINAL GOVERNMENT SURVEY IN JANUARY 1827: TO A LYNN 12 IN COR. TO SECS 25 & 36

2. A P DRAKE, COUNTY SURVEYOR, USED CORNER IN SURVEYS RECORDED IN COUNTY SURVEYOR'S RECORD VOLUME 3 PAGE 151 IN SEPTEMBER 1879: POST, SUGAR 4, S71-3/4E, 135 1/4; WILLOW 9, N64 1/2E, 31 3/4 AND IN VOLUME 3 PAGE 157 IN DECEMBER 1879: POST, WILLOW 9, N64 1/2E, 31 3/4; STONE, ELM 5, N64 1/2W, 47

3. R J ROBB REMONUMENTED CORNER AND RECORDED IT IN COUNTY SURVEYOR'S RECORD IN VOLUME 3 PAGE 218 IN SEPTEMBER 1909: CEMENT POST, WILLOW 20° NE, 20'; ELM 8", SW, 38.3'

4. INGHAM COUNTY ROAD COMMISSION SHOWS CORNER AS CONCRETE POST, IRON TO SURFACE

5. E J MCCOMBS, RLS 10696, USED CORNER IN A 1968 CPCO SURVEY AS A FOUND 1" IRON ROD; IRON PIPE, SOUTH, 7.90' (NW COR. SEC. 31, T4N,R1W); GUY POLE, N45°W, 34.49'; POWER POLE, N45°E, 37.98'; ROAD SIGN, N47°E, 34.10'; STEEL FENCE COR., S45°W, 44.92'

CONTINUED ON REVERSE

P.A. 345 INGHAM COUNTY
PEER APPROVED 6/19/2007

B. Description of corner evidence found and/or method applied in restoring or reestablishing corner:

FOUND CONCRETE MONUMENT WITH 1/2" BAR & CAP 18998 IN MONUMENT BOX 2.5' EAST OF CENTERLINE COLLEGE ROAD ON NORTH EDGE OF MICHIGAN STATE FARM LANE TO WEST 8' NORTH OF CENTERLINE OF BENNETT ROAD EAST. ACCEPTED FOUND MONUMENTATION AS PERPETUATION OF CORNER. CAPPED IT WITH INGHAM CO PA 345 CAP. MEASURED NORTH 2639.92' TO M-10. MEASURED SOUTH 2639.62' TO M-12. MEASURED WEST 2645.23' TO L-11.

C. Description of monument for corner and accessories established to perpetuate locating the position of the corner:

CONCRETE MONUMENT WITH INGHAM COUNTY PA 345 CAP 25837

INGHAM CO PA345 TAG NW SIDE UTILITY POLE

N49°E 39.20'

INGHAM CO PA345 TAG WEST SIDE WOOD FENCE POST

S37°E 53.76'

C/L EAST SIDE 6" STEEL POST AT GROUND

S46°W 73.03'


INGHAM CO PA345 TAG NE SIDE UTILITY POLE

N47°W 35.88'

3/4" X 24" BAR WITH INGHAM CO PA 345 CAP IN MONUMENT BOX

(A-11, T4N R1W)

SOUTH 7.86'



Signed by David Clifford

Date JUNE 15, 2007

Surveyor's Michigan License No. 25837

M-11
T4N R2W LANSING TOWNSHIP
CONTINUED FROM FRONT

6. RONNIE LESTER, RLS 18998, RECORDED CORNER UNDER ACT 74 IN LIBER 5 PAGE 376 ON JANUARY 2, 1980: EXCAVATED A 10'X12' HOLE TO AN AVERAGE DEPTH OF 2.3' ON THE CENTERLINE OF COLLEGE ROAD AND MOSTLY NORTH OF THE CENTERLINE OF BENNETT ROAD EAST. FOUND A 1" PIPE 0.4' BELOW THE ROAD SURFACE, +/- 1.0' SOUTH OF THE CENTERLINE OF BENNETT ROAD EAST, +/-2.0' EAST OF THE CENTERLINE OF COLLEGE ROAD, AND +/-24.5' SOUTH OF THE FENCE LINE TO THE EAST AND WEST. FOUND A 3/4" PIPE 0.4' BELOW ROAD SURFACE, +/-6.5' NORTH OF THE CENTERLINE OF BENNETT ROAD EAST, +/-2.0' EAST OF THE CENTERLINE OF COLLEGE ROAD AND +/-17.5' SOUTH OF FENCE LINE TO THE EAST AND WEST. ACCEPTED 3/4" PIPE AS CORNER. MEASURED SOUTH +/- 2640' TO M-12 AND +/- 2640' TO M-10. EXCAVATION CONDUCTED BY INGHAM COUNTY SURVEY AND REMONUMENTATION PROJECT CREW. SET 4"X36" CONCRETE MONUMENT WITH 1/2"X38" REROD AND CAP #18998 WITH CONCRETE COLLAR AND COVER IN LOCATION OF 3/4" PIPE DESCRIBED ABOVE: NAIL & TAG, #18998, SOUTH SIDE CORNER FENCE POST, WNW, 38.61'; NAIL & TAG, #18998, NORTH SIDE CORNER FENCE POST, 53.88'; TOP CENTER BURIED CABLE BOX, NE, 36.91'; BASE OF NORTH 6" IRON PIPE, SW, 72.83'; CONCRETE MONUMENT, A-11 MERIDIAN TWP., T4N-R1W, INGHAM COUNTY, SOUTH, 7.83'

7. RONNIE LESTER, RLS 18998, RECORDED A-11 T4N R1W MERIDIAN TOWNSHIP UNDER ACT 74 IN LIBER 5 PAGE 369 ON JANUARY 2, 1980: EXCAVATED A 10'X12' HOLE TO AN AVERAGE DEPTH OF 2.3' ON THE CENTERLINE OF COLLEGE ROAD AND MOSTLY NORTH OF THE CENTERLINE OF BENNETT ROAD EAST. FOUND A 1" PIPE 0.4' BELOW THE ROAD SURFACE, +/- 1.0' SOUTH OF THE CENTERLINE OF BENNETT ROAD EAST, +/-2.0' EAST OF THE CENTERLINE OF COLLEGE ROAD, AND +/-24.5' SOUTH OF THE FENCE LINE TO THE EAST AND WEST. FOUND A 3/4" PIPE 0.4' BELOW ROAD SURFACE, +/-6.5' NORTH OF THE CENTERLINE OF BENNETT ROAD EAST, +/- 2.0' EAST OF THE CENTERLINE OF COLLEGE ROAD AND +/- 17.5' SOUTH OF FENCE LINE TO THE EAST AND WEST. ACCEPTED 1" PIPE FOR CORNER. MEASURED SOUTH +/-2635' TO A-12 AND NORTH +/- 2640' TO A-10. EXCAVATION CONDUCTED BY INGHAM COUNTY SURVEY AND REMONUMENTATION PROJECT CREW. SET 4"X36" CONCRETE MONUMENT WITH 1/2"X38" REROD AND CAP #18998, WITH CONCRETE COLLAR AND COVER IN LOCATION OF PIPE DESCRIBED ABOVE: NAIL & TAG, #18998, SOUTH SIDE, CORNER FENCE POST, WNW, 42.76'; NAIL & TAG, #18998, NORTH SIDE, CORNER FENCE POST, SE, 47.92'; TOP CENTER BURIED CABLE BOX, NE, 41.77'; BASE OF NORTH 6" IRON PIPE, SW, 67.70'; CONCRETE MONUMENT M-11 LANSING TWP., T4N-R2W, INGHAM COUNTY, NORTH, 7.83'

LAND CORNER RECORDATION CERTIFICATE
Filing Requirement of Act 74, Mich. P.A. 1970

For corners in

INGHAM
(County)
LANSING TOWNSHIP

Located in:

Corner Code #

1. Public Land Survey

T 4N R 2W

M 12

2. Property Controlling
in Section

S
S

T R
T R

3. Miscellaneous
Property in Sec.

S
S

T R
T R

4. Lot No. , Recorded Plat

5. Private Claims

B: 13 P: 147 10/23/2007 10:31 AM
2007-045626 LAND CORNERS Receipt #33521
Paula Johnson, Ingham County, Michigan

Pages: 2



	A	B	C	D	E	F	G	H	I	J	K	L	M
1													
2	6												
3													
4	7												
5													
6	18												
7													
8	19												
9													
10	30												
11													
12	31												
13													

I, DAVID L. CLIFFORD, in a field survey on JUNE 12, 2007 do hereby state that under requirements of P.A. 74, Michigan P.A. of 1970, the corner points mentioned in lines 1 and 2 above were in conformance with regulations and rules therefore as required in the current manual of survey instructions of the United States Department of the Interior, Bureau of Land Management or by a decree of a Court of Law and /or that the corner points mentioned in lines 3, 4 and 5 above were in conformance with the rules of the Michigan Board of Land Surveyors or by a Decree of a Court of Law; established, re-established, monumented, recovered, found as expressed below:

NOTE: Not more than 2 corners, all in the same town and range, may be recorded on this certificate.

A. Description of original monument and accessories and/or subsequent restoration:

- MUSGROVE EVANS, DEPUTY SURVEYOR, SET POST IN ORIGINAL GOVERNMENT SURVEY IN JANUARY 1827: SET 1/4 SEC POST FW A SUGAR 13 IN, S14W, 34 LKS; SUGAR 13 IN, N85 1/2W, 13 1/2
- A P DRAKE, COUNTY SURVEYOR, USED CORNER IN A SURVEY RECORDED IN COUNTY SURVEYOR'S RECORDS IN VOLUME 3 PAGE 151 IN SEPTEMBER 1879 AS AN IRON, ELM 18, S9E, 220 3/4
- R J ROBB, COUNTY SURVEYOR, REMONUMENTED CORNER AND RECORDED IT IN COUNTY SURVEYOR'S NOTES IN VOLUME 3 PAGE 218 IN SEPTEMBER 1909 AS POST IN CEMENT, EAST 27"; ELM 8", S9"E, 220 3/4 LKS
- E J MCCOMBS, RLS 10696, USED CORNER IN A 1968 CPCO SURVEY AS FOUND 3/4" PIPE: PIPE, SOUTH 3.94' (W. 1/4 POST, SEC 31, T4N, R1W); NW LEG TOWER, NE, 65.02'; SW LEG TOWER, NE, 56.19'; SE LEG TOWER NE, 69.92'

CONTINUED ON REVERSE

B. Description of corner evidence found and/or method applied in restoring or reestablishing corner:

FOUND CONCRETE MONUMENT WITH 1/2" BAR AND CAP 18998 IN MONUMENT BOX ON CENTERLINE COLLEGE ON SOUTH SIDE MICHIGAN STATE FARM LANE TO WEST. ACCEPTED MONUMENT AS PERPETUATION OF CORNER AS MONUMENTED BY R. LESTER IN 1978. CAPPED IRON WITH INGHAM COUNTY PA 345 CAP. MEASURED SOUTH 2640.13' TO M-13. MEASURED NORTH 2639.62' TO M-11. MEASURED WEST 2640.72' TO L-12.

C. Description of monument for corner and accessories established to perpetuate locating the position:

CONCRETE MONUMENT WITH INGHAM CO PA 345 CAP 25837 IN MONUMENT BOX
INGHAM CO REMON TAG WEST SIDE UTILITY POLE
SW CORNER SW LEG TRANSMISSION TOWER
SW CORNER NW LEG TRANSMISSION TOWER
INGHAM CO REMON TAG WEST SIDE UTILITY POLE
A-12 (3/4"X 24" BAR & PA 345 CAP IN MONUMENT BOX)

S11"E 138.83'
N49"E 57.79'
N48"E 67.17'
N12"E 157.31'
SOUTH 3.24'



Signed by David Clifford

Date JUNE 15, 2007

Surveyor's Michigan License No. 25837

FORM APPROVED BY MICHIGAN STATE BOARD OF PROFESSIONAL SURVEYORS, JAN. 28, 1971
REVISED MAY 14, 1975
REVISED JAN, 1982
REVISED OCT., 1995

P.A. 345 INGHAM COUNTY
PEER APPROVED 6/19/2007

M-12
T4NR2W LANSING TOWNSHIP
CONTINUED FROM FRONT

5. RONNIE LESTER, RLS 18998, RECORDED CORNER UNDER ACT 74 IN LIBER 5 PAGE 362 ON DECEMBER 4, 1979: EXCAVATED A HOLE 10X12' TO AN AVERAGE DEPTH OF 1.5' ON THE CENTERLINE OF COLLEGE ROAD. FOUND 3/4" PIPE ABOVE NATURAL SOIL \pm 2.0' EAST OF CENTERLINE OF COLLEGE ROAD AND \pm 17.5' SOUTH OF CENTERLINE OF FIELD DRIVE EAST AND WEST. FOUND 3/4" PIPE ABOVE NATURAL SOIL \pm 2.0' EAST OF CENTERLINE OF COLLEGE ROAD AND \pm 21.0' SOUTH OF CENTERLINE OF FIELD DRIVE EAST AND WEST. FOUND 4"X4"X1.5' CONCRETE POST 1/2' BELOW ROAD SURFACE IN NATURAL SOIL \pm 1.0' WEST OF CENTERLINE OF COLLEGE ROAD AND \pm 21.0' SOUTH OF CENTERLINE OF FIELD DRIVE EAST AND WEST. FOUND POINTED STONE 1/2' BELOW ROAD SURFACE IN NATURAL SOIL \pm 1.0' WEST OF THE CENTERLINE OF COLLEGE ROAD AND \pm 17.5' SOUTH OF CENTERLINE OF FIELD DRIVE EAST. ACCEPTED CONCRETE POST FOR MERIDIAN A-12, CORNER AND POINTED STONE FOR LANSING M-12 CORNER. FROM M-12, MEASURED SOUTH \pm 2637' TO M-13 AND NORTH \pm 2742' TO M-11. EXCAVATION CONDUCTED BY INGHAM COUNTY SURVEY AND REMONUMENTATION PROJECT CREW. SET 4"X36" CONCRETE MONUMENT WITH 1/2"X38" REROD AND CAP #18998 WITH CONCRETE COLLAR AND COVER IN LOCATION OF POINTED ROCK DESCRIBED ABOVE: SW CORNER (AT BASE) OF HIGH VOLTAGE TOWER, NE, 57.95'; METAL GATE POST, NORTH SIDE OF FIELD DRIVE, NW, 35.70'; METAL GATE POST, SOUTH SIDE OF FIELD DRIVE, WNW, 22.62'; NAIL & TAG, #18998, NORTH SIDE OF TELEPHONE POLE, SSE, 213.40'; REROD IN CONCRETE MONUMENT BOX, A-12 MERIDIAN TWP., T4N-R1W, SOUTH, 3.24'

6. RONNIE LESTER, RLS 18998, RECORDED A-12 MERIDIAN TOWNSHIP T4NR1W UNDER ACT 74 IN LIBER 5 PAGE 360 ON DECEMBER 4, 1979: EXCAVATED A HOLE 10X12' TO AN AVERAGE DEPTH OF 1/5' ON THE CENTERLINE OF COLLEGE ROAD. FOUND 3/4" PIPE ABOVE NATURAL SOIL \pm 2.0' EAST OF CENTERLINE OF COLLEGE ROAD AND \pm 17.5' SOUTH OF CENTERLINE OF FIELD DRIVE EAST AND WEST. FOUND 1/2" PIPE ABOVE NATURAL SOIL \pm 2.0' EAST OF CENTERLINE OF COLLEGE ROAD AND \pm 21.0' SOUTH OF CENTERLINE OF FIELD DRIVE EAST AND WEST. FOUND 4"X4"X1.5' CONCRETE POST 1/2' BELOW ROAD SURFACE IN NATURAL SOIL \pm 1.0' WEST OF CENTERLINE OF COLLEGE ROAD AND \pm 21.0' SOUTH OF CENTERLINE OF FIELD DRIVE EAST AND WEST. FOUND POINTED STONE 1/2' BELOW ROAD SURFACE IN NATURAL SOIL \pm 1.0' WEST OF CENTERLINE OF COLLEGE ROAD AND \pm 21.0' SOUTH OF CENTERLINE OF FIELD DRIVE EAST AND WEST. FOUND POINTED STONE 1/2' BELOW ROAD SURFACE IN NATURAL SOIL \pm 1.0'. SET 4"X36" CONCRETE MONUMENT WITH 1/2"X38" REROD AND CAP #18998 WITH CONCRETE COLLAR AND COVER IN LOCATION OF CONCRETE POST DESCRIBED ABOVE: SW CORNER (AT BASE) OF HIGH VOLTAGE TOWER, NE, 59.91'; METAL GATE POST, NORTH SIDE FIELD DRIVE, NW, 38.10'; METAL GATE POST, SOUTH SIDE FIELD DRIVE, WSW, 23.47'; NAIL & TAG, #18998, NORTH SIDE TELEPHONE POLE, SSE, 210.27'; 1/2" REROD IN CONCRETE MONUMENT BOX, M-12 LANSING TWP., T4N-R2W

LAND CORNER RECORDATION CERTIFICATE

Filing Requirement of Act 74, Mich. P.A. 1970

For corners in

INGHAM

(County)

Located In:

Corner Code #

DELHI TOWNSHIP.

1. Public Land Survey

T 3N R 2W
T 3N R 1W
T 4N R 1W
T 4N R 2W

M-01

A-01

A-13

M-13

B: 13 P: 120 09/18/2007 10:13 AM
2007-040765 LAND CORNERS Receipt #32011
Paula Johnson, Ingham County, Michigan

Pages: 2



2. Property Controlling
in Section

S T R
S T R

3. Miscellaneous
Property in Sec.

S T R
S T R

4. Lot No. Recorded Plat

5. Private Claims

Register of Deeds Stamp & File Number

A-1, T3N, R1W

M-1, T3N, R2W

	A	B	C	D	E	F	G	H	I	J	K	L	M
1													
2	6	5	4	3	2	1							
3													
4	7	8	9	10	11	12							
5													
6	18	17	16	15	14	13							
7													
8	19	20	21	22	23	24							
9													
10	30	29	28	27	26	25							
11													
12	31	32	33	34	35	36							

I, DAVID R. LOHR, P.S., in a field survey on 04/20 & 07/09/07, do hereby certify that under requirements of P.A. 74, Michigan P.A. of 1970, the corner points mentioned in lines 1 and 2 above were in conformance with regulations and rules therefore as required in the current manual of survey instructions of the United States Department of the Interior, Bureau of Land Management or by a decree of a Court of Law and/or that the corner points mentioned in lines 3, 4 and 5 above were in conformance with the rules of the Michigan Board of Land Surveyors or by a Decree of a Court of Law; established, re-established, monumented, re-monumented, recovered, found as expressed below:

NOTE: Not more than 2 corners, all in the same town and range, may be recorded on this certificate.

A. Description of original monument and accessories and/or subsequent restoration:

- CORNER SET BY LUCIUS LYON, DEP. SURVEYOR, DATE UNKNOWN (1825 +/-). "WEST ON THE SOUTH BOUND. OF SEC. 31, (T4N, R1W) 90.75 CH. SET W. BOUNDARY 447 (295.02') SO. OF THE TEMP. POST, FW." BEECH 15", N 80-1/2 E, 25 LKS. (16.50') SUGAR 15", N 37-1/2 W, 23 LKS. (15.18')

A-13, T4N, R1W

WITNESSED BY:

M-13,

T4N, R2W

- GLO NOTES SHOW A DISTANCE EAST OF 50.75 CH. (3349.50') & SOUTH OF 35.53 CH. (2344.98')
- CORNER REFERENCED IN SURVEY BY T.J. BROWN, DEP. COUNTY SURVEYOR, DATED MAY 7, 1853 AND RECORDED IN VOL. C, PAGE 28, COUNTY SURVEYORS RECORDS. NO MENTION OF MONUMENT OR WITNESSES GIVEN. SURVEY SHOWS A DISTANCE WEST OF 79.25 CH. (5230.50') TO K-1 AND WEST OF 39.625 CH. (2615.25') TO L-1.
- CORNER REFERENCED IN SURVEY BY WM. H. RAYNER, COUNTY SURVEYOR, DATED JUNE 4, 1967 AND RECORDED IN BOOK 2, PAGE 37, COUNTY SURVEYORS RECORDS. NO MENTION OF MONUMENT. WITNESSED BY: N.E.C. OF S.H. (NE COR. OF SCHOOL HOUSE) S41-1/4 W, 153-1/2 LKS. (101.31') SURVEY SHOWS A DISTANCE EAST OF 200 RODS, 9 LKS (3305.94').

CONTINUED ON PAGE 2:

B. Description of corner evidence found and/or method applied in restoring or reestablishing corner:

SEARCHED AT APPARENT LOCATION OF CORNER AND FOUND 1" X 3/8" X 18" STEEL BAR, 6" DEEP, IN A MONUMENT BOX, ON CENTERLINE OF JOLLY AND COLLEGE ROADS, AS PER ITEM A-12 ABOVE. EXCAVATED INTERIOR OF MONUMENT BOX TO FIND STEEL BAR SET OVER TOP OF ANOTHER 1/4" X 1/2" X 26" STEEL ROD, 14" DEEP, WHICH WAS SET ALONG THE WEST SIDE OF A STONE AT 30" DEEP. ACCEPTED POSITION OF FOUND STEEL BARS AND STONE AS CORNER AND SET A STANDARD INGHAM COUNTY 3/4" X 24" REMON. BAR AND PA 345 CAP #30090. TRAVERSED SECTION 1, MEASURED SOUTH 2299.63' TO M-2 AND WEST 2630.67' TO L-1. DISTANCE NORTH TO M-12, T4N, R2W, IS 2640.13'. DISTANCE EAST TO B-13, T3N, R1W, IS 3347.33'.

C. Description of monument for corner and accessories established to perpetuate locating the position of the corner:

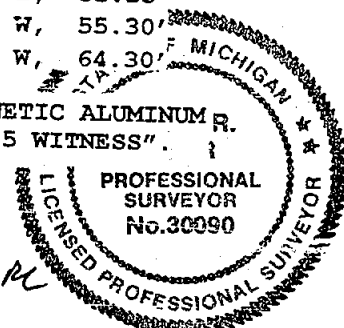
M-01: T3N, R2W, DELHI TOWNSHIP, INGHAM COUNTY. FOUND STEEL BARS & STONE, AND SET A STANDARD INGHAM COUNTY REMON. BAR & PA 345 CAP #30090, IN FOUND MONUMENT BOX. WITNESSED BY:

- SET MAG NAIL & REMON TAG, WEST SIDE POWER POLE, N 43° E, 53.38'
- SET MAG NAIL & REMON TAG, NORTHEAST SIDE POWER POLE, S 30° E, 53.33'
- SET MAG NAIL & REMON TAG, NORTHWEST SIDE POWER POLE, S 43° W, 55.30'
- SET MAG NAIL & REMON TAG, EAST SIDE POWER POLE, N 21° W, 64.30'

SET MAG NAIL & REMON. TAG IS DEFINED AS A 1/4" X 2-1/2" MAGNETIC ALUMINUM R. ALLOY NAIL, WITH A 1-1/2" ALUMINUM DISC MARKED "INGHAM PA 345 WITNESS".

P.A. 345 INGHAM COUNTY

PEER APPROVED 7/10/2007 PL



Signed by David R. Lohr

Date SEPTEMBER 10, 2007

Surveyor's Michigan License No. 30090

- 4) CORNER REFERENCED IN SURVEY BY T.J. BROWN, DEP. COUNTY SURVEYOR, DATED NOV. 13, 1869 AND RECORDED IN BOOK 3, PAGE 15, COUNTY SURVEYORS RECORDS. "CORNER HAVING STONE SET TO DENOTE (ITS) RESPECTIVE POSITION." NO WITNESSES GIVEN. SURVEY SHOWS A DISTANCE EAST OF 48.34 CH. (3190.44').
- 5) CORNER REFERENCED IN SURVEY BY T. J. BROWN, DEP. CO. SURVEYOR, DATED MAY 12, 1873, AND RECORDED IN FOLDER 1, PAGE 2, COUNTY SURVEYORS RECORDS. "STONE" NO WITNESSES GIVEN. NO DISTANCES SHOWN TO ADJACENT SECTION CORNERS.
- 6) CORNER REFERENCED IN SURVEY BY T. J. BROWN, DEP. CO. SURVEYOR, DATED MAY 13, 1875, AND RECORDED IN BOOK 2, PAGE 124, COUNTY SURVEYORS RECORDS.. NO MENTION OF MONUMENT OR WITNESSES GIVEN. SURVEY SHOWS A DISTANCE SOUTH OF 34.72 CH. (2291.52') TO M-2.
- 7) CORNER REFERENCED IN SURVEY BY A. P. DRAKE, CO. SURVEYOR, DATED JUNE 9, 1879, AND RECORDED IN BOOK 2, PAGE 172. "STONE." WITNESSED BY:
N.E. COR. OF HOUSE, S 41-1/6 W, 153-1/2 LKS. (101.31')
SURVEY SHOWS A DISTANCE NORTH OF 39.80 CH. (2626.80') TO M-12 AND WEST OF 39.90 CH. (2633.40') TO L-13. (LANSING TOWNSHIP)
- 8) CORNER REFERENCED IN R.J.ROBBS 1909 RE-SURVEY OF LANSING TOWNSHIP, RECORDED IN BOOK 3, PAGE 218, COUNTY SURVEYORS RECORDS. "ALL CORNERS ARE MARKED BY CEMENT POSTS, 2.5' LONG, 3" SQUARE AT TOP, 4" SQUARE AT BOTTOM." WITNESSED BY:
MAPLE 12", SE, 41.9'
MAPLE 10", NE, 47'
NE COR. SCH. HOUSE, SW, 79' (THIS COULD BE A DIFFERENT SCHOOL THAN IN 1879)
- 9) NO CORNER REFERENCE FOR THIS CORNER CAN BE FOUND IN THE MDOT FORM 280 CARD INDEX.
- 10) CORNER REFERENCED ON INGHAM COUNTY ROAD COMMISSION GRID MAP AS "STONE & BRICK."
WITNESSED BY: 18" MAPLE, 42.8', SE
15" MAPLE, 47.0', NE
NE COR. SCH. WALL, 79.0', SW (SAME AS IN 1909, ITEM A-8 ABOVE)
- 11) CORNER REFERENCED IN LCRC BY RONNIE M. LESTER, RLS # 18998, DATED 02/01/72 AND RECORDED IN LIBER 1, PAGE 635.
PART A STATES: M-13: ORIGINAL MONUMENTS AND ACCESSORIES OBLITERATED.
PART B STATES: M-13: SE COR. SECTION 36, FOUND 1/2" ANGLE IRON IN CENTERLINE OF COLLEGE AND JOLLY ROADS, PREVIOUSLY USED AND OCCUPIED AS SECTION CORNER.
PART C STATES: M-13: NAIL & TAG IN WEST SIDE FENCE POST, NE, 52.10'
NAIL & TAG IN WEST SIDE POWER POLE, SE, 47.95'
NAIL & TAG IN WEST SIDE 30" MAPLE, SSW, 183.45'
- 12) CORNER REFERENCED IN THE INGHAM COUNTY SURVEY AND REMONUMENTATION PROJECT, CETA FOLDER FOR LANSING TOWNSHIP, M-13. DATA FILE OF OCTOBER 25, 1978 STATES: " FD. 1" X 1/2" IRON ROD IN MON. BOX, WHICH FITS WITNESSES REC. LIBER 1, PG. 635, 1.4' WEST OF C/L COLLEGE ROAD, ON C/L OF JOLLY ROAD." THERE IS NO RECORD OF ANY LCRC BEING PREPARED OR RECORDED FOR THIS CORNER. NO ADDITIONAL HISTORICAL DATA WAS OBTAINED FROM THE CETA FILE.
- 13) CORNER REFERENCED IN SURVEY BY ROBERT G. REED, RLS #19004, DATED 04/11/72 AND RECORDED IN LIBER 1, PAGE 237. "SOUTHEAST CORNER, SECTION 36, T4N, R2W, (13-M), SMALL BOAT SPIKE." WITNESSED BY: MBT POLE, N 45° E, 47.5 FT.
POWER POLE, S 37° E, 51 FT.
GUY POLE, S 46° W, 53.5 FT.
NO DISTANCES TO ADJACENT SECTION CORNERS SHOWN.
- 14) CORNER REFERENCED IN LCRC BY ROBERT G. REED, RLS #19004, DATED 04/24/72 AND RECORDED IN LIBER 1, PAGE 473.
PART A STATES: RESTORATION: SMALL BOAT SPIKE
TELEPHONE POLE, N 59° W, 57.19 FT.
25" MAPLE, N 50° E, 46.61 FT.
26" MAPLE, S 45° E, 42.27 FT.
PART B STATES: SMALL BOAT SPIKE IN CENTER OF INTERSECTION OF JOLLY RD. (S. SEC. LINE) AND COLLEGE ROAD (E. SEC. LINE).
PART C STATES: MBT POLE, N 45° E, 47.5 FT.
POWER POLE, S 37° E, 51 FT.
GUY POLE, S 46° W, 53.5 FT.
- 15) NO OTHER REFERENCES FOUND.

LAND CORNER RECORDATION CERTIFICATE
Filing Requirement of Act 74, Mich. P.A. 1970

For corners in

INGHAM

(County)

MERIDIAN TOWNSHIP

Located in:

C

B: 13 P: 144 10/23/2007 10:31 AM
2007-045623 LAND CORNERS Receipt #33521
Paula Johnson, Ingham County, Michigan

Pages: 2



1. Public Land Survey

T 4N R 1W

A 11

2. Property Controlling
in Section

S

T R

T

T R

T

T R

S

T R

3. Miscellaneous
Property in Sec.

S

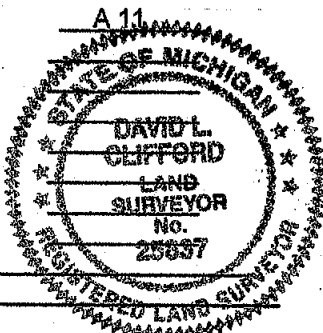
T R

S

T R

4. Lot No. , Recorded Plat

5. Private Claims



Register of Deeds Stamp & File Number

	A	B	C	D	E	F	G	H	I	J	K	L	M
1													
2	6		5		4		3		2		1		
3													
4	7		8		9		10		11		12		
5													
6	18		17		16		15		14		13		
7													
8	19		20		21		22		23		24		
9													
10	30		29		28		27		26		25		
11													
12	31		32		33		34		35		36		
13													

I, DAVID L. CLIFFORD, in a field survey on JUNE 12, 2007 do hereby state that under requirements of P.A. 74, Michigan P.A. of 1970, the corner points mentioned in lines 1 and 2 above were in conformance with regulations and rules therefore as required in the current manual of survey instructions of the United States Department of the Interior, Bureau of Land Management or by a decree of a Court of Law and /or that the corner points mentioned in lines 3, 4 and 5 above were in conformance with the rules of the Michigan Board of Land Surveyors or by a Decree of a Court of Law; established, re-established, monumented, recovered, found as expressed below:

NOTE: Not more than 2 corners, all in the same town and range, may be recorded on this certificate.

A. Description of original monument and accessories and/or subsequent restoration:

1. MUSGROVE EVANS, DEPUTY SURVEYOR, SET POST IN ORIGINAL GOVERNMENT SURVEY IN 1827: INTERSECT THE WEST BOUNDARY 12 LKS (7.92') S. OF POST COR. OF SECTIONS 25 & 36 T4N R2W AND SET A POST COR. SECS. 30 & 31 FW BEECH 4 IN, S81E, 18 LKS; ELM 16 IN, N67 E, 43 LKS

2. W.H.RAYNER, COUNTY SURVEYOR, USED CORNER IN JUNE 1867 SURVEY RECORDED IN COUNTY SURVEYOR'S NOTES VOLUME 3 PAGE 25: ELM 18, N27 1/2°W, 86; WILLOW 1 1/2, N47 1/4°E, 39 1/2

3. T.J. BROWN, COUNTY SURVEYOR, USED CORNER IN NOVEMBER 1873 SURVEY RECORDED IN COUNTY SURVEYOR'S NOTES VOLUME 3, PAGE 73: POST, ELM 18, N27 1/2°W, 86; WILLOW 1 1/2", N47 3/4°E, 39 1/4

4. A.P.DRAKE, COUNTY SURVEYOR, USED CORNER IN MAY 1880 SURVEY RECORDED IN COUNTY SURVEYOR'S NOTES VOLUME 3 PAGE 173 : POST, WILLOW 10, N47 3/4°E, 39

5. E J MCCOMBS, RLS 10696, USED CORNER IN A 1968 CPOO SURVEY WITH NO MENTION OF MONUMENT OR WITNESSES; MEASURED SOUTH 2636.14' TO A-12

CONTINUED ON REVERSE

P.A. 345 INGHAM COUNTY

PEER APPROVED

PEER APPROVED

P.A. 345 INGHAM COUNTY

B. Description of corner evidence found and/or method applied in restoring or reestablishing corner:

FOUND CONCRETE MONUMENT WITH 1/2" BAR IN MONUMENT BOX 2.5' EAST OF CENTERLINE COLLEGE ROAD ON CENTERLINE BENNETT ROAD TO EAST. ACCEPTED FOUND MONUMENTATION AS CORNER AS PERPETUATED BY R. LESTER. SET STANDARD BAR & CAP 0.22' WEST ON STANDARD LINE. RAISED MONUMENT BOX TO SURFACE. MEASURED NORTH 2640.74' TO A-10. MEASURED SOUTH 2635.02' TO A-12

C. Description of monument for corner and accessories established to perpetuate locating the position of the corner:

3/4" X 24" STEEL BAR & INGHAM COUNTY PA 345 CAP 25837 IN MONUMENT BOX		
SET MAGNETIC NAIL INGHAM COUNTY PA 345 WITNESS TAG NW SIDE UTILITY POLE	N42°E	44.76'
SET MAGNETIC NAIL INGHAM COUNTY PA 345 WITNESS TAG WEST SIDE WOOD FENCE POST	S43°E	47.78'
CENTERLINE EAST SIDE 6" STEEL POST AT GROUND	S50°W	67.70'
SET MAGNETIC NAIL INGHAM COUNTY PA 345 WITNESS TAG NE SIDE UTILITY POLE	N39°W	41.58'
CONCRETE MONUMENT WITH PA 345 INGHAM COUNTY CAP IN MONUMENT BOX (M-11, T4NR2W)	NORTH	7.86'

Signed by

David L. Clifford

Date AUGUST 29, 2007

Surveyor's Michigan License No. 25837

A-11 T4NR1W
MERIDIAN TOWNSHIP
CONTINUED FROM FRONT

6. RONNIE LESTER, RLS 18998, RECORDED CORNER UNDER ACT 74 IN LIBER 5 PAGE 369 ON JANUARY 2, 1980: EXCAVATED A 10' X 12' HOLE TO AN AVERAGE DEPTH OF 2.3' ON THE CENTERLINE OF COLLEGE ROAD AND MOSTLY NORTH OF THE CENTERLINE OF BENNETT ROAD EAST. FOUND A 1" PIPE 0.4' BELOW THE ROAD SURFACE, +/- 1.0' SOUTH OF THE CENTERLINE OF BENNETT ROAD EAST, +/-2.0' EAST OF THE CENTERLINE OF COLLEGE ROAD, AND +/-24.5' SOUTH OF THE FENCE LINE TO THE EAST AND WEST. FOUND A 3/4" PIPE 0.4' BELOW ROAD SURFACE, +/-6/5' NORTH OF THE CENTERLINE OF BENNETT ROAD EAST, +/-2.0' EAST OF THE CENTERLINE OF COLLEGE ROAD AND +/-17.5' SOUTH OF FENCE LINE TO THE EAST AND WEST. ACCEPTED 1" PIPE FOR CORNER. MEASURED SOUTH +/-2635' TP A-12 AND NORTH +/-2640' TO A-10. SET 4"X36" CONCRETE MONUMENT WITH 1/2"X38" REROD AND CAP #18998, WITH CONCRETE COLLAR AND COVER IN LOCATION OF PIPE DESCRIBED ABOVE: NAIL & TAG, #18998, SOUTH SIDE, CORNER FENCE POST, WNW, 42.76'; NAIL & TAG, #18998, NORTH SIDE, CORNER FENCE POST, SE, 47.92'; TOP CENTER BURIED CABLE BOX, NE, 41.77'; BASE OF NORTH 6" IRON PIPE, SW, 67.7-; CONCRETE MONUMENT M-11 LANSING TWP., T4N-R2W, INGHAM COUNTY, NORTH, 7.83'

COLLEGE ROAD

W 1/2 SECTION 36

LAND CORNER RECORDATION CERTIFICATE
Filing Requirement of Act 74, Mich. P.A. 1970

For corners in

INGHAM
(County)
MERIDIAN TOWNSHIP

Located In:

Corner Code #

1. Public Land Survey

T 4N R 1W

A 12

2. Property Controlling
in Section

S
S

T
T

R
R

3. Miscellaneous
Property in Sec.

S
S

T
T

R
R

4. Lot No. , Recorded Plat

5. Private Claims

B: 13 P: 146 10/23/2007 10:31 AM
2007-045625 LAND CORNERS Receipt #33521
Paula Johnson, Ingham County, Michigan

Pages: 2



I, DAVID L. CLIFFORD, in a field survey on JUNE 12, 2007 do hereby state that under requirements of P.A. 74, Michigan P.A. of 1970, the corner points mentioned in lines 1 and 2 above were in conformance with regulations and rules therefore as required in the current manual of survey instructions of the United States Department of the Interior, Bureau of Land Management or by a decree of a Court of Law and /or that the corner points mentioned in lines 3, 4 and 5 above were in conformance with the rules of the Michigan Board of Land Surveyors or by a Decree of a Court of Law; established, re-established, monumented, recovered, found as expressed below:

NOTE: Not more than 2 corners, all in the same town and range, may be recorded on this certificate.

	A	B	C	D	E	F	G	H	I	J	K	L	M
1													
2	6	5	4	3	2	1							
3													
4	7	8	9	10	11	12							
5													
6	18	17	16	15	14	13							
7													
8	19	20	21	22	23	24							
9													
10	30	29	28	27	26	25							
11													
12	31	32	33	34	35	36							
13													

A. Description of original monument and accessories and/or subsequent restoration:

1. CORNER NOT SET IN ORIGINAL GOVERNMENT SURVEY

2. W.H.RAYNER, COUNTY SURVEYOR, SET CORNER IN JUNE 1867 SURVEY RECORDED IN COUNTY SURVEYOR'S NOTES VOLUME 3 PAGE 25: ELM 7, W56 14E, 84; BEECH 6, S60 1/2E, 48

3. T.J.BROWN, COUNTY SURVEYOR, USED CORNER IN NOVEMBER 1873 SURVEY RECORDED IN COUNTY SURVEYOR'S NOTES VOLUME 3 PAGE 78: SAME WITNESSES AS #2 ABOVE

4. E J MCCOMBS, RLS 10696, USED CORNER IN A 1968 CPCO SURVEY WITH NO MENTION OF MONUMENT OR WITNESSES; MEASURED NORTH 2636.14 TO A-11; MEASURED SOUTH 2635.80 TO A-13

CONTINUED ON REVERSE

B. Description of corner evidence found and/or method applied in restoring or reestablishing corner:

FOUND CONCRETE MONUMENT WITH 1/2" BAR 3.24' SOUTH OF M-12 T4NR2W. MONUMENT LIES 0.4' WEST OF STANDARD LINE. ACCEPTED MONUMENT AS CORNER AS PERPETUATED BY R. LESTER. SET STANDARD REMONUMENTATION BAR & PA 345 CAP 0.37' EAST OF MONUMENT ON STANDARD LINE. CORNER LIES ON CENTERLINE COLLEGE ROAD ON SOUTH SIDE MICHIGAN STATE FARM LANE TO EAST. MEASURED NORTH 2634.98' TO A-11. MEASURED SOUTH 2636.90' TO A-13.

C. Description of monument for corner and accessories established to perpetuate locating the position of the corner:

3/4" X 24" STEEL BAR AND INGHAM COUNTY PA 345 CAP 25837 IN MONUMENT BOX
INGHAM CO PA345 TAG WEST SIDE UTILITY POLE S11°E 135.72'
SW CORNER SW LEG TRANSMISSION TOWER N58°E 59.73'
NW CORNER NW LEG TRANSMISSION TOWER N47°E 69.57'
INGHAM CO PA345 TAG WEST SIDE UTILITY POLE N11°E 160.54'
M-12 (CONCRETE MONUMENT & PA 345 CAP IN MONUMENT BOX) NORTH 3.24'



Signed by David Clifford

Date JUNE 15, 2007

Surveyor's Michigan License No. 25837

FORM APPROVED BY MICHIGAN STATE BOARD OF PROFESSIONAL SURVEYORS, JAN. 28, 1971
REVISED MAY 14, 1975
REVISED JAN. 1983
REVISED OCT., 1995

P.A. 345 INGHAM COUNTY
PEER APPROVED 06/19/2007 M

A-12 T4N R1W
MERIDIAN TOWNSHIP
CONTINUED FROM FRONT

5. RONNIE LESTER, RLS 18998, RECORDED CORNER UNDER ACT 74 IN LIBER 5 PAGE 360 ON DECEMBER 4, 1979: EXCAVATED A HOLE 10' X 12' TO AN AVERAGE DEPTH OF 1.5' ON THE CENTERLINE OF COLLEGE ROAD. FOUND 3/4" PIPE ABOVE NATURAL SOIL +/-2.0' EAST OF CENTERLINE OF COLLEGE ROAD AND +/-17.5' SOUTH OF CENTERLINE OF FIELD DRIVE EAST AND WEST. FOUND 1/2" PIPE ABOVE NATURAL SOIL +/-2.0' EAST OF CENTERLINE OF COLLEGE ROAD AND +/-21.0' SOUTH OF CENTERLINE OF FIELD DRIVE EAST AND WEST. FOUND 4"X4"X1.5' CONCRETE POST 1/2' BELOW ROAD SURFACE IN NATURAL SOIL +/-1.0' WEST OF CENTERLINE OF COLLEGE ROAD AND +/-21.0' SOUTH OF CENTERLINE OF FIELD DRIVE EAST AND WEST. FOUND POINTED STONE 1.2' BELOW ROAD SURFACE IN NATURAL SOIL +/-1.0' WEST OF CENTERLINE OF COLLEGE ROAD AND +/-17.5' SOUTH OF CENTERLINE OF FIELD DRIVE EAST AND WEST. ACCEPTED CONCRETE POST FOR MERIDIAN A-12 CORNER AND POINTED STONE FOR LANSING M-12 CORNER. FROM A-12, MEASURED SOUTH +/-2634' AND NORTH +/-2638' TO A-11. EXCAVATION CONDUCTED BY INGHAM COUNTY SURVEY AND REMONUMENTATION PROJECT CREW. SET 4"X36" CONCRETE MONUMENT WITH 1/2"X38" REROD AND CAP #18998 WITH CONCRETE COLLAR AND COVER IN LOCATION OF CONCRETE POST DESCRIBED ABOVE: SW CORNER (AT BASE) OF HIGH VOLTAGE TOWER, NE, 59.91'; METAL GATE POST, NORTH SIDE FIELD DRIVE, NW, 38.10'; METAL GATE POST, SOUTH SIDE FIELD DRIVE, WNW, 23.47'; NAIL & TAG, #18998, NORTH SIDE TELEPHONE POLE, SSE, 210.27'; 1/2" REROD IN CONCRETE MONUMENT BOX, M-12 LANSING TWP., T4N-2W, NORTH, 3.24'