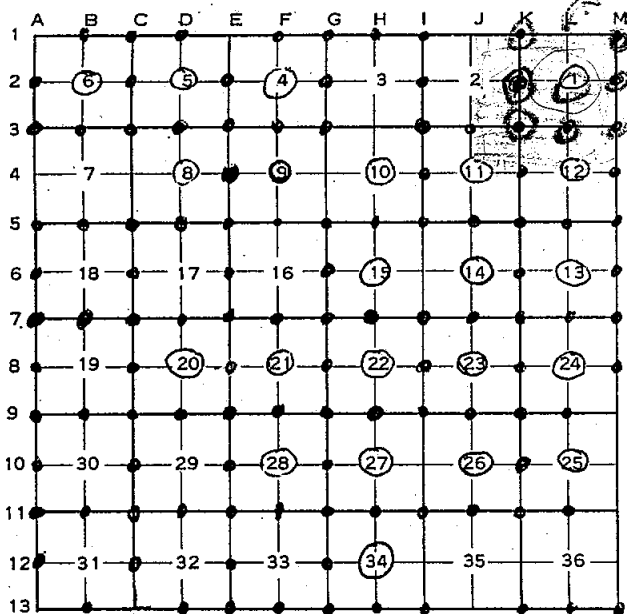


TOWNSHIP CORNER NUMBERING CODE DIAGRAM



CORNER INDEX

CODE NO.	FILING NUMBER	CODE NO.	FILING NUMBER
A-1	Liber 3 pg. 373	D-1	Liber 2 pg. 505
A-2	Liber 1 pg. 381	D-2	Liber 7 pg. 122
A-3	Liber 1 pg. 381	D-3	Liber 2 pg. 519
A-4	Liber 2 pg. 91	D-4	Liber 6 pg. 330
A-5	Liber 4 pg. 338	D-5	Liber 4 pg. 39
A-6	Liber 1 pg. 379	D-6	Liber 4 pg. 296
A-7	Liber 2 pg. 241	D-7	Liber 1 pg. 439
A-8	Liber 2 pg. 245	D-8	Liber 2 pg. 121
A-9	Liber 2 pg. 235	D-9	Liber 5 pg. 119
A-10	Liber 1 pg. 383	D-10	Liber 5 pg. 127
A-11	Liber 1 pg. 543	D-11	
A-12		D-12	
A-13		D-13	
B-1	Liber 7 pg. 164	E-1	Liber 4 pg. 250
B-2	Liber 3 pg. 87	E-2	Liber 1 pg. 127
B-3	Liber 3 pg. 87	E-3	Liber 2 pg. 123
B-4	Liber 2 pg. 91	E-4	Liber 2 pg. 49
B-5	Liber 3 pg. 581	E-5	Liber 5 pg. 169
B-6	Liber 5 pg. 208	E-6	Liber 1 pg. 207
B-7	Liber 4 pg. 257	E-7	Liber 5 pg. 126
B-8	Liber 6 pg. 198	E-8	Liber 1 pg. 215
B-9		E-9	Liber 2 pg. 121
B-10		E-10	Liber 5 pg. 170
B-11		E-11	Liber 5 pg. 190
B-12		E-12	Liber 5 pg. 125
B-13		E-13	
C-1	Liber 7 pg. 59	F-1	Liber 5 pg. 12
C-2	Liber 6 pg. 329	F-2	Liber 3 pg. 542
C-3	Liber 3 pg. 87	F-3	Liber 4 pg. 121
C-4	Liber 3 pg. 109	F-4	Liber 4 pg. 121
C-5	Liber 3 pg. 109	F-5	Liber 2 pg. 49
C-6	Liber 1 pg. 441	F-6	Liber 4 pg. 290
C-7	Liber 1 pg. 443	F-7	Liber 4 pg. 236
C-8	Liber 2 pg. 243	F-8	Liber 1 pg. 213
C-9	Liber 6 pg. 146	F-9	Liber 6 pg. 329
C-10	Liber 3 pg. 327	F-10	Liber 5 pg. 171
C-11	Liber 3 pg. 327	F-11	
C-12		F-12	
C-13		F-13	

LER04

CORNER INDEX

CODE NO.	FILING NUMBER	CODE NO.	FILING NUMBER
G-1	Liber 5 pg. 12	K-1	Liber 2 pg. 47
G-2	Liber 7 pg. 261	K-2	Liber 5 pg. 98
G-3	Liber 7 pg. 261	K-3	Liber 5 pg. 104
G-4		K-4	Liber 5 pg. 174
G-5	Liber 3 pg. 87	K-5	Liber 3 pg. 89
G-6	Liber 6 pg. 74	K-6	Liber 3 pg. 89
G-7	Liber 4 pg. 287	K-7	Liber 3 pg. 123
G-8	Liber 6 pg. 399	K-8	Liber 3 pg. 123
G-9	Liber 1 pg. 385	K-9	Liber 2 pg. 109
G-10	Liber 5 pg. 71	K-10	Liber 3 pg. 613
G-11	Liber 2 pg. 247	K-11	Liber 3 pg. 109
G-12	Liber 2 pg. 249	K-12	
G-13	Liber 2 pg. 251	K-13	Liber 5 pg. 226
H-1	Liber 6 pg. 197	L-1	Liber 4 pg. 385
H-2		L-2	Liber 4 pg. 389
H-3		L-3	Liber 5 pg. 174
H-4	Liber 4 pg. 180	L-4	Liber 3 pg. 89
H-5	Liber 4 pg. 180	L-5	Liber 3 pg. 89
H-6	Liber 4 pg. 254	L-6	Liber 5 pg. 197
H-7	Liber 4 pg. 254	L-7	Liber 3 pg. 123
H-8	Liber 6 pg. 4	L-8	Liber 4 pg. 156
H-9	Liber 2 pg. 45	L-9	Liber 5 pg. 172
H-10	Liber 4 pg. 131	L-10	Liber 4 pg. 208
H-11	Liber 3 pg. 109	L-11	
H-12	Liber 6 pg. 22	L-12	
H-13	Liber 2 pg. 253	L-13	Liber 5 pg. 189
I-1	Liber 2 pg. 525	M-1	Liber 4 pg. 387
I-2	Liber 7 pg. 140	M-2	Liber 4 pg. 387
I-3	Liber 3 pg. 521	M-3	Liber 4 pg. 389
I-4	Liber 3 pg. 568	M-4	Liber 5 pg. 108
I-5	Liber 3 pg. 568	M-5	Liber 5 pg. 227
I-6	Liber 4 pg. 232	M-6	Liber 6 pg. 112
I-7	Liber 5 pg. 4	M-7	Liber 3 pg. 123
I-8	Liber 5 pg. 4	M-8	Liber 3 pg. 123
I-9	Liber 2 pg. 45	M-9	
I-10		M-10	
I-11	Liber 3 pg. 109	M-11	
I-12	Liber 5 pg. 225	M-12	
I-13		M-13	Liber 5 pg. 188
J-1		E-9	Liber 2 pg. 121
J-2		F-9	Liber 2 pg. 157
J-3	Liber 3 pg. 123	A-11	Liber 2 pg. 233
J-4	Liber 3 pg. 568	J-9	Liber 2 pg. 281
J-5	Liber 3 pg. 568	D-8	Liber 3 pg. 39
J-6	Liber 3 pg. 607	C-7	Liber 3 pg. 41
J-7	Liber 4 pg. 148	C-8	Liber 3 pg. 41
J-8	Liber 5 pg. 4	C-5	Liber 4 pg. 39
J-9	Liber 2 pg. 109	E-5	Liber 4 pg. 39
J-10	Liber 5 pg. 5	I-4	Liber 4 pg. 76
J-11	Liber 4 pg. 198		
J-12			
J-13			

AFTER
ADDITIONAL PAGE IS ONE ~~AND~~ THIS

LER04

LAND CORNER RECORDATION CERTIFICATE
FILING REQUIREMENT OF ACT 74, MICH. P.A. 1970

24-2100 440700 K
LIBER 5 16 97

FOR CORNERS OF--	LOCATED IN--	CORNER CODE NUMBER
1. PUBLIC LAND SURVEY_____ T. 3N N. S., R. 2E E. W.		L-2
2. PROPERTY CONTROLLING IN SECTION_____ T. _____ N. S., R. _____ E. W.		
3. MISCELLANEOUS PROPERTY IN SECTION_____ T. _____ N. S., R. _____ E. W.		
4. LOT NO. _____, RECORDED PLAT _____		
5. PRIVATE CLAIMS _____		

FILED

JAN 3 8 29 AM '79

REGISTER OF DEEDS

Paul Johnson
INGHAM COUNTY, MICH.

REGISTER OF DEEDS STAMP AND
FILING NUMBER

I, Richard W. Steadman, do hereby certify that under requirements of P.A. 74, Michigan P.A. of 1970, the corner points mentioned in lines 1 and 2 above were, in a field survey on September 5, 1973, established, re-established, monumented, re-monumented, recovered or restored as expressed below and in conformance with regulations and rules therefore as required in the current manual of survey instructions of the United States Department of the Interior, Bureau of Land Management or by a decree of a court of law. Furthermore, that the corner points mentioned in lines 3, 4 and 5 above were, in a field survey on _____, 19____, found, recovered, restored, established or re-established as expressed below and in conformance with the rules of the Michigan State Board of Registration for Land Surveyors or, by a Decree of a Court of law:

A. Description of original monument and accessories and/or subsequent restoration:

Since the Instructions for the United States Survey of the Public Lands did not provide for the establishment of the center of the section, the County Surveyor customarily determined its location. However, I find no surveys of the section in the County Surveyor's Records.

B. Description of corner evidence found and/or method applied in restoring or re-establishing corner:

Found wood anchor post at West 1/4 corner and at South 1/8 corner of NW 1/4. Projected line between above two posts East and set center of section opposite fence line South. Anchor post at South 1/8 corner falls halfway between West 1/4 corner and center of section as set.

C. Description of monument for corner and accessories established to perpetuate locating the position of the corner:

Set 3/4" iron pipe to mark the center of the section.

Witnesses: 16" Wild Cherry	N.E.	33.38 ft.
8" Black Cherry	S.E.	26.66 ft.
14" Wild Cherry	S.W.	24.65 ft.

SIGNED BY Richard W. Steadman DATE December 19, 1978


SURVEYOR'S MICHIGAN REGISTRATION NO. 11370

FOR STATE AND UNITED STATES AGENCIES:

SIGNED BY _____ DATE _____

APPROVED AND SIGNED BY _____ DATE _____

SURVEYOR'S MICHIGAN REGISTRATION NO. _____



FORM APPROVED BY MICHIGAN STATE BOARD OF REGISTRATION, JAN. 28, 1971
REVISED MAY 14, 1978

LAND CORNER RECORDATION CERTIFICATE
Filing Requirement of Act 74, Mich. P.A. 1970

FILED

For corners in

Ingham

(County)

Located In:

Corner Code ##

1. Public Land Survey

T 3N R 2EI-2

T _____ R _____

T _____ R _____

T _____ R _____

2. Property Controlling
in Section

S _____ T _____ R _____

S _____ T _____ R _____

3. Miscellaneous
Property in Sec.

S _____ T _____ R _____

S _____ T _____ R _____

4. Lot No. _____, Recorded Plat _____

5. Private Claims _____

AUG 7 9 23 AM '89

REGISTER OF DEEDS

INGHAM COUNTY, MICH.

Register of Deeds Stamp & File Number

I, James E. Stephens, in a field survey on August 2, 19 89,
do hereby certify that under requirements of P.A. 74, Michigan P.A. of 1970, the corner points mentioned
in lines 1 and 2 above were in conformance with regulations and rules therefore as required in the
current manual of survey instructions of the United States Department of the Interior, Bureau of Land
Management or by a decree of a Court of Law and/or that the corner points mentioned in lines 3, 4 and 5
above were in conformance with the rules of the Michigan Board of Land Surveyors or by a Decree of a
Court of Law; established, re-established, monumented, re-monumented, recovered, found as
expressed below:

**NOTE: Not more than 4 corners, all in the same town and range, may be recorded
on this certificate.**

A. Description of original monument and accessories and/or subsequent restoration:

Original monument and accessories were not found.

B. Description of corner evidence found and/or method applied in restoring or reestablishing corner:

Found $\frac{1}{2}$ inch diameter iron rod in centerline of Webberville Road
on the projection of a fence line to the West.

C. Description of monument for corner and accessories established to perpetuate locating the position of the corner:

Iron rod was left in position with the following witnesses:

Found survey tag/number 29238 in corner fence post West 33.45 feet.

Found survey tag/number 18998 in utility pole West 63.65 feet.

Set tag/number 16053 in East side of Elm tree cluster N25°E
106.00 feet.Set tag/number 16053 in West side of 10" Elm tree S30°E 72.40
feet.

Signed by

Date

August 3, 1989

Surveyor's Michigan License No.

16053

LAND CORNER RECORDATION CERTIFICATE

FILING REQUIREMENT OF ACT 74, MICH. P.A.1970

LIBER 2 PG 525

FILED

FOR CORNERS OF--:

LOCATED IN--:

CORNER CODE NUMBER

1. PUBLIC LAND SURVEY T. 3 N. R. 2 E. W.

I-1

2. PROPERTY CONTROLLING IN SECTION T. N. R. E. W.

3. MISCELLANEOUS PROPERTY IN SECTION T. N. R. E. W.

4. LOT NO. , RECORDED PLAT

5. PRIVATE CLAIMS

OCT 18 9 14 AM '73

REGISTER OF DEEDS

Ernest M. Lewis
INGHAM COUNTY, MICH.

REGISTER OF DEEDS STAMP AND
FILING NUMBER

I, HERBERT L. MUNZEL do hereby certify that under requirements of P.A. 74, Michigan P.A. of 1970, the corner points mentioned in lines 1 and 2 above (identified with circles on index code diagram - over) were, in a field survey on 19 , established, re-established, monumented, re-monumented, recovered or restored as expressed below and in conformance with regulations and rules therefore as required in the current manual of survey instructions of the United States Department of the Interior, Bureau of Land Management or by a decree of a court of law. Furthermore, that the corner points mentioned in lines 3, 4 and 5 above were, in a field survey on 19 , found, recovered, restored, established or re-established as expressed below and in conformance with the rules of the Michigan State Board of Registration for Land Surveyors or, by a Decree of a Court of law:

A. Description of original monument and accessories and/or subsequent restoration:

IRON PIPE AT CENTERLINE INTERSECTION
OF WEBBERVILLE & ALLEN ROADS.

B. Description of corner evidence found and/or method applied in restoring or re-establishing corner:

PREVIOUS SURVEY ESTABLISHING CORNER.

C. Description of monument for corner and accessories established to perpetuate locating the position of the corner:

IRON PIPE
AT CENTERLINE OF E-W (ALLEN) RD.
AT CENTERLINE OF N-S (WEBBERVILLE) RD.
PROP. CORNER R/W MARKER (IRON PIPE) SET 33' EAST
33' SOUTH

SIGNED BY Herbert L. Munzel

DATE

SURVEYOR'S MICHIGAN REGISTRATION NO. 10699

FOR STATE AND UNITED STATES AGENCIES:

SIGNED BY

CHIEF OF SURVEY PARTY

DATE

APPROVED AND SIGNED BY

MICHIGAN REGISTERED LAND SURVEYOR

DATE

(SEAL)

SURVEYOR'S MICHIGAN REGISTRATION NO. _____

LAND CORNER RECORDATION CERTIFICATE

FILING REQUIREMENT OF ACT 74, MICH. P.A.1970

LIBER

1 PG 395

FOR CORNERS OF—:

LOCATED IN—:

CORNER CODE NUMBER

FILED

1. PUBLIC LAND SURVEY 34 T. 4 N. 8 R. 2 E. W.

I-12, I-13

2. PROPERTY CONTROLLING IN SECTION _____, T. _____ N. S., R. _____ E. W.

3. MISCELLANEOUS PROPERTY IN SECTION _____, T. _____ N. S., R. _____ E. W.

4. LOT NO. _____, RECORDED PLAT _____

5. PRIVATE CLAIMS _____

MAR 27 1 56 PM '72

REGISTER OF DEEDS

Mia Bell Humphrey
INGHAM COUNTY, MICH.

REGISTER OF DEEDS STAMP AND
FILING NUMBER

I, OSCAR BOSS do hereby certify that under requirements of P.A. 74, Michigan P.A. of 1970, the corner points mentioned in lines 1 and 2 above (identified with circles on index code diagram—over) were, in a field survey on JULY 20 1971, established, re-established, monumented, re-monumented, recovered or restored as expressed below and in conformance with regulations and rules therefore as required in the current manual of survey instructions of the United States Department of the Interior, Bureau of Land Management or by a decree of a court of law. Furthermore, that the corner points mentioned in lines 3, 4 and 5 above were, in a field survey on _____ 19____, found, recovered, restored, established or re-established as expressed below and in conformance with the rules of the Michigan State Board of Registration for Land Surveyors or, by a Decree of a Court of law:

A. Description of original monument and accessories and/or subsequent restoration:

I-12: UNKNOWN

I-13: UNKNOWN

B. Description of corner evidence found and/or method applied in restoring or re-establishing corner:

I-12: SET: P.K. NAIL

EXIST'G. OCCUPATION EVIDENCE
IN RE-ESTABLISHING CORNER

I-13: FOUND 1/2" IRON

C. Description of monument for corner and accessories established to perpetuate locating the position of the corner:

I-12: P.K. NAIL

N.W.- 64.4 - BLACK & WHITE HIGHWAY POST

S.E.- 14.63 - NORTH LEG OF ARROW SIGN

S.E.- 63.4 - POWER POLE ANCHOR POST

S.W.- 93.3 - WEBBERVILLE RD. ROWLEY ST. SIGN

S.W.- 103.9 - POWER POLE

I-13: 1/2" IRON

N.E.- 39.9 - STEEL STREET SIGN

S.E.- 89.0 - 36" MAPLE

S.W.- 113.3 - 36" MAPLE

SIGNED BY Oscar Boss

DATE March 10, 1972

SURVEYOR'S MICHIGAN REGISTRATION NO. 13574

(SEAL)

FOR STATE AND UNITED STATES AGENCIES:

SIGNED BY _____

CHIEF OF SURVEY PARTY

DATE _____

APPROVED AND SIGNED BY _____

MICHIGAN REGISTERED LAND SURVEYOR

DATE _____

(SEAL)

SURVEYOR'S MICHIGAN REGISTRATION NO. _____

LAND CORNER RECORDATION CERTIFICATE

FILING REQUIREMENT OF ACT 74, MICH. P.A. 1970

LIBER

2 PC 47

FOR CORNERS OF--

LOCATED IN--

CORNER CODE NUMBER

1. PUBLIC LAND SURVEY 2 T. 3 N. 2 E. W.

K-1

2. PROPERTY CONTROLLING IN SECTION _____, T. _____ N. _____ S. _____ R. _____ E. _____ W. _____

3. MISCELLANEOUS PROPERTY IN SECTION _____, T. _____ N. _____ S. _____ R. _____ E. _____ W. _____

4. LOT NO. _____, RECORDED PLAT _____

5. PRIVATE CLAIMS _____

FILED

AUG 28 12 29 PM '72

REGISTER OF DEEDS

Ernest M. Lewis
INGHAM COUNTY, MICH.

REGISTER OF DEEDS STAMP AND FILING NUMBER

I, OSCAR BOSS do hereby certify that under requirements of P.A. 74, Michigan P.A. of 1970, the corner points mentioned in lines 1 and 2 above (identified with circles on index code diagram - over) were, in a field survey on AUGUST 11, 1972, established, re-established, monumented, re-monumented, recovered or restored as expressed below and in conformance with regulations and rules therefore as required in the current manual of survey instructions of the United States Department of the Interior, Bureau of Land Management or by a decree of a court of law. Furthermore, that the corner points mentioned in lines 3, 4 and 5 above were, in a field survey on 19, found, recovered, restored, established or re-established as expressed below and in conformance with the rules of the Michigan State Board of Registration for Land Surveyors or, by a Decree of a Court of law:

A. Description of original monument and accessories and/or subsequent restoration:

K-1 UNKNOWN

B. Description of corner evidence found and/or method applied in restoring or re-establishing corner:

K-1 P.K. SET

C. Description of monument for corner and accessories established to perpetuate locating the position of the corner:

K-1

P.K.

N. 48° W. 60.6 P.K. WEST SIDE TELE. POLE GONE
N. 77° E. 62.15 P.K. SOUTH SIDE 20" TREE GONE
NORTH 91.96 1/2" BOLT WEST SIDE 36" OAK ?
S. 56° E. 46.88 P.K. NORTH SIDE 48" ELM NO ELM GONE



SIGNED BY Oscar Boss

DATE 8-23-72

SURVEYOR'S MICHIGAN REGISTRATION NO. 13574

(SEAL)

FOR STATE AND UNITED STATES AGENCIES:

SIGNED BY _____

CHIEF OF SURVEY PARTY

DATE _____

APPROVED AND SIGNED BY _____

MICHIGAN REGISTERED LAND SURVEYOR

DATE _____

(SEAL)

SURVEYOR'S MICHIGAN REGISTRATION NO. _____

LAND CORNER RECORDATION CERTIFICATE

FILING REQUIREMENT OF ACT 74, MICH. P.A. 1970

LIBER 2 47

FOR CORNERS OF--

LOCATED IN--

CORNER CODE NUMBER

FILED

1. PUBLIC LAND SURVEY

2

3

2

1

K-1

2. PROPERTY CONTROL

1

N

R

1

3. MISCELLANEOUS

1

N

R

1

4. LOT NO.

RECORD PAGE

5. PRIVATE CLAIMS

Aug 28 12 29 PM '72

REGISTER OF DEEDS

Paul M. Lewis
CLERK
CLAY COUNTY, MICH.

REGISTER OF DEEDS STAMP AND
FILING NUMBER

I, **OSCAR BOSS**, hereby certify that under requirements of P.A. 74, Michigan P.A. of 1970 the corner points mentioned in lines 1 and 2 above identified with circles on index code diagram - over were, in a field survey on **AUGUST 11, 72** established, re-established, monumented, re-monumented, recovered or restored as expressed in lines 3 and 4 above with regulations and rules therefor as related in the current manual of survey instructions of the State Department of the Internal Bureau of Land Management or by a decree of a court of law. I further certify that the corner points mentioned in lines 5 and 6 above were in a field survey on **AUGUST 11, 72** established, re-established, monumented, re-monumented, recovered or restored as expressed below and in conformance with the rules of the Michigan State Board of Registration for Land Surveyors or by a Decree of a Court of Law.

A. Description of original monument and accessories and of subsequent restoration:

K-1 UNKNOWN

B. Description of corner reference point and of method of proof in restoring or re-establishing corner:

K-1 P.K. SET

C. Description of monument for corner and accessories established to perpetuate locating the position of the corner:

K-1 P.K.

N. 48°W 60.6 P.K. WEST SIDE TELE. POLE
N. 77°E 62.15 P.K. SOUTH SIDE 20" TREE
NORTH 91.96 1/2" BOLT WEST SIDE 36" OAK
S. 56°E 46.88 P.K. NORTH SIDE 48" ELM

SIGNED BY **Oscar Boss**

8-23-72

SURVEYOR'S MICHIGAN REGISTRATION NO. 13574

FOR STATE AND FIELD STAFF - APPROVE

SIGNED BY

DML

APPROVED AND SIGNED BY

DATE

LAND CORNER RECORDATION CERTIFICATE

FILING REQUIREMENT OF ACT 74, MICH. P.A. 1970

FOR CORNERS OF--	LOCATED IN--	CORNER CODE NUMBER
1. PUBLIC LAND SURVEY	T. 3N N. S., R. 2E E. W.	K-2
2. PROPERTY CONTROLLING IN SECTION	T. N. S., R. E. W.	
3. MISCELLANEOUS PROPERTY IN SECTION	T. N. S., R. E. W.	
4. LOT NO.	RECORDED PLAT	
5. PRIVATE CLAIMS		

LIBER 5 Pg 98

FILED

JAN 3 8 29 AM '79

REGISTER OF DEEDS

INCHAM COUNTY, MICH.

REGISTER OF DEEDS STAMP AND FILING NUMBER

I, Richard W. Steadman, do hereby certify that under requirements of P.A. 74, Michigan P.A. of 1970, the corner points mentioned in lines 1 and 2 above were, in a field survey on September 5, 1973, established, re-established, monumented, re-monumented, recovered or restored as expressed below and in conformance with regulations and rules therefore as required in the current manual of survey instructions of the United States Department of the Interior, Bureau of Land Management or by a decree of a court of law. Furthermore, that the corner points mentioned in lines 3, 4 and 5 above were, in a field survey on 19, found, recovered, restored, established or re-established as expressed below and in conformance with the rules of the Michigan State Board of Registration for Land Surveyors or, by a Decree of a Court of law:

A. Description of original monument and accessories and/or subsequent restoration:

Original Monument: wood post set by Joseph Hampler, U.S. Deputy Surveyor in 1825; bearing trees: 20" R. Oak S30°E 18 lks. and 15" R. Oak N54°W 2 lks.

In a survey dated October 20, 1890 and recorded in Volume 3 on Page 228 of the County Surveyor's Records, John McCreary, County Surveyor, notes this corner was marked by a stone and that there were no trees nearby.

B. Description of corner evidence found and/or method applied in restoring or re-establishing corner:

Found round, wood anchor post at intersection of fences North, South, and East.

C. Description of monument for corner and accessories established to perpetuate locating the position of the corner:

Assumed the anchor post marks the corner.

Witnesses:	12" Oak	N.W.	7.5 ft.
	36" Twin Wild Cherry	East	6.6 ft.
	4" Wild Cherry	S.S.W.	14.9 ft.

SIGNED BY Richard W. Steadman DATE December 19, 1978

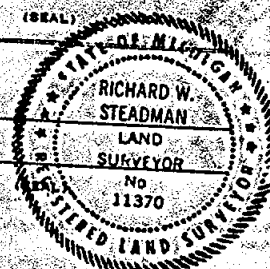
SURVEYOR'S MICHIGAN REGISTRATION NO. 11370

FOR STATE AND UNITED STATES AGENCIES:

SIGNED BY _____ DATE _____

APPROVED AND SIGNED BY _____ DATE _____

SURVEYOR'S MICHIGAN REGISTRATION NO. _____



LAND CORNER RECORDATION CERTIFICATE

FILING REQUIREMENT OF ACT 74, MICH. P.A. 1970

USER 4 10 387

FOR CORNERS OF:-	LOCATED IN:-	CORNER CODE NUMBER
1. PUBLIC LAND SURVEY 1	T. 3 N. R. 2 E.	M-1, M-2
2. PROPERTY CONTROLLING IN SECTION	T. N. R. E.	
3. MISCELLANEOUS PROPERTY IN SECTION	T. N. R. E.	
4. LOT NO. _____, RECORDED PLAT _____		
5. PRIVATE CLAIMS _____		

FILED

SEP 21 9 44 AM '78

REGISTER OF DEEDS

Paula Johnson

INGHAM COUNTY, MICH.

REGISTER OF DEEDS STAMP AND FILING NUMBER

I, Patrick L. Benton do hereby certify that under requirements of P.A. 74, Michigan P.A. of 1970, the corner points mentioned in lines 1 and 2 above (identified with circles on index code diagram - over) were, in a field survey on April 15, 1974, established, re-established, monumented, re-monumented, recovered or restored as expressed below and in conformance with regulations and rules therefore as required in the current manual of survey instructions of the United States Department of the Interior, Bureau of Land Management or by a decree of a court of law. Furthermore, that the corner points mentioned in lines 3, 4 and 5 above were, in a field survey on 19, found, recovered, restored, established or re-established as expressed below and in conformance with the rules of the Michigan State Board of Registration for Land Surveyors or, by a Decree of a Court of law:

A. Description of original monument and accessories and/or subsequent restoration:

B. Description of corner evidence found and/or method applied in restoring or re-establishing corner:

Northeast Corner of Section 1, T3N, R2E, Set 1/2" Iron Rod by the use of proportionate measurements as per government information regarding "Restoration of Lost or Obliterated Corners". Also from the use of Gov't. notes.

East 1/4 Corner of Section 1, T3N, R2E, Set 1/2" Iron Rod by the use of proportionate measurements as per government information regarding "Restoration of Lost or Obliterated Corners". Also from the use of Gov't. notes.

C. Description of monument for corner and accessories established to perpetuate the position of the corner:

Witnesses: Northeast Corner Section 1, T3N, R2E, Leroy Township, Ingham County, Michigan

Witnesses: Northeast Corner Section 1, T3N, R2E, Leroy Township, Ingham County, Michigan

Northeast Corner Section 1 T3N, R2E
N12°E 34.71' SP. L 12" Tree
N80°W 24.83' SP. S/S 30" Tree
West 2.00' L 10" Tree
East 1.00' L 3" Tree

East 1/4 Corner Section 1 T3N, R2E
North 12.89 SP. W/S 3" Tree
East 49.11 SP. W/S 8" Double Tree
S30°E 83.09 SP. N/S 8" Tree

SIGNED BY Patrick L. Benton DATE April 15, 1974

SURVEYOR'S MICHIGAN REGISTRATION NO. 19826

FOR STATE AND UNITED STATES AGENCIES:

SIGNED BY _____ DATE _____

APPROVED AND SIGNED BY _____ DATE _____

SURVEYOR'S MICHIGAN REGISTRATION NO. _____

LAND CORNER RECORDATION CERTIFICATE

FILING REQUIREMENT OF ACT 74, MICH. 1970

413 389

FOR CORNERS OF--	LOCATED IN--	CORNER CODE NUMBER
1. PUBLIC LAND SURVEY <u>1</u> T. <u>3</u> S. R. <u>2</u> E.		<u>L-3, M-3</u>
2. PROPERTY CONTROLLING IN SECTION <u>1</u> T. <u>3</u> S. R. <u>2</u> E.		
3. MISCELLANEOUS PROPERTY IN SECTION <u>1</u> T. <u>3</u> S. R. <u>2</u> E.		
4. LOT NO. _____, RECORDED PLAT _____		
5. PRIVATE CLAIMS _____		

FILED

SEP 21 9 44 AM '78

REGISTER OF DEEDS
Ingham County, MICH.

REGISTER OF DEEDS STAMP AND FILING NUMBER

I, Patrick L. Benton do hereby certify that under requirements of P.A. 74, Michigan P.A. of 1970, the corner points mentioned in lines 1 and 2 above (identified with circles on index code diagram - over) were, in a field survey on April 15, 1974, established, re-established, monumented, re-monumented, recovered or restored as expressed below and in conformance with regulations and rules therefore as required in the current manual of survey instructions of the United States Department of the Interior, Bureau of Land Management or by a decree of a court of law. Furthermore, that the corner points mentioned in lines 3, 4 and 5 above were, in a field survey on 19, found, recovered, restored, established or re-established as expressed below and in conformance with the rules of the Michigan State Board of Registration for Land Surveyors or, by a Decree of a Court of law:

A. Description of original monument and accessories and/or subsequent restoration:

B. Description of corner evidence found and/or method applied in restoring or re-establishing corner:

South 1/4 Corner
Section 1, T3N, R2E
Found Iron Rod

Southeast Corner
Section 1, T3N, R2E
Found 1" Iron Rod

C. Description of monument for corner and accessories established to perpetuate locating the position of the corner:

Witnesses South 1/4 Corner
Section 1, T3N, R2E
Leroy Township, Ingham County
Michigan

Witnesses Southeast Corner
Section 1, T3N, R2E
Leroy Township, Ingham County
Michigan

S85°E 30.51 SP. S/S Double Oak
South 23.84 SP. W/S 36" Oak
West 16.75 SP. S/S 8" Hickory

N55°E 26.25 to 24" Maple
N20°W 49.64 to 16" Oak
S30°E 51.23 to 28" Maple

SIGNED BY Patrick L. Benton DATE April 15, 1974

SURVEYOR'S MICHIGAN REGISTRATION NO. 19826 (SEAL)

FOR STATE AND UNITED STATES AGENCIES:

SIGNED BY _____ DATE _____

APPROVED AND SIGNED BY _____ DATE _____

SURVEYOR'S MICHIGAN REGISTRATION NO. _____

FORM APPROVED BY MICHIGAN STATE BOARD OF REGISTRATION, JAN. 28, 1971
DISTRIBUTED BY MICHIGAN SOCIETY OF REGISTERED LAND SURVEYORS

LeRoy

FILING REQUIREMENT OF ACT 74, MICH. P.A.1970

5 pg 124

CORNER CODE NUMBER

M-3

JAN 5 4 11 PM '79

REGISTER OF DEEDS

Paul Johnson
INGHAM COUNTY, MICH.

REGISTER OF DEEDS STAMP AND
FILING NUMBER

A. Description of original monument and accessories and/or subsequent restoration:

M-3

M-3
Post set in original government survey by Joseph Wampler dated Dec., 1825.
Corner identified as a 1" iron rod by Patrick L. Benton, R.L.S. #19826 and
recorded Sept., 1978 in L. 4, P.389 (PA 74).

B. Description of corner evidence found and/or method applied in restoring or re-establishing corner:

M-3

M-3
Excavated a hole 9.4' x 7.0' to an average depth of 3.4', mostly west of the centerline of Wallace Road and on extended fence line to the west. Found 1" x 1.5' iron bar surrounded by 15 pieces of pottery and crockery, 1.4' below road surface in sand, on the centerline of Wallace Road and on fence line to the west. Found broken brick below iron bar and above found 1.4' x 0.9' stone, 2.8' below road surface. Accepted 1" iron as corner recorded by Patrick L. Benton noted above. Excavation conducted by Ingham County Survey and Remonumentation Project crew.

C. Description of monument for corner and accessories established to perpetuate locating the position of the corner:

M-3

SE Corner, Section 1, T3N-R2E

Set 4" x 36" concrete monument with $\frac{1}{2}$ " x 38" rerod and cap #18998, at location of 1" iron described above:

Found nail & tag, #11370, west side 30" Maple, NE, 26.23'

Found nail & tag, #11370, west side 30" Maple, SE, 10.12
Found nail & tag, #11370, west side 36" Maple, SE, 51.23'

Found nail & tag, #11370, east side 30" Oak, NW, 49.62'

Nail & tag, #18998, north side 30" Twin Elm, NW, 29.57'-

Found $\frac{1}{2}$ " gas pipe, South, 65.86' at apparent location of A-3, Handy Twp., T3N-R3E

DATE Dec 12, 1978

SURVEYOR'S MICHIGAN REGISTRATION NO. 18998

~~XX~~

SIGNER

DATE _____

GARY D.
LESTER
LAND
SURVEYOR
No.
17524

CHIEF OF SURVEY PARTY
[Signature]
MICHIGAN REGISTERED LAND SURVEYOR

Director, Ingham County Survey and
Remuneration Project

REGISTRATION NO. 17624

DATE 12-15-78

(5EAL)

FORM APPROVED BY MICHIGAN STATE BOARD OF REGISTRATION, JAN. 28, 1971
REVISED MAY 14, 1975

SEE REAR MATCH ON BACK OR ATTACHED SHEET

LAND CORNER RECORDATION CERTIFICATE

FILING REQUIREMENT OF ACT 74, MICH. P.A. 1970

LSR 4 15 387

FOR CORNERS OF—	LOCATED IN—	CORNER CODE NUMBER
1. PUBLIC LAND SURVEY—1	T. 3 N. R. 2 E.	M-1, M-2
2. PROPERTY CONTROLLING IN SECTION—	T. N. R. E.	
3. MISCELLANEOUS PROPERTY IN SECTION—	T. N. R. E.	
4. LOT NO.—	RECORDED PLAT—	
5. PRIVATE CLAIMS—		

FILED

SEP 21 9 44 AM '78

REGISTER OF DEEDS

INGHAM COUNTY, MICH.

REGISTER OF DEEDS STAMP AND FILING NUMBER

1. Patrick L. Benton do hereby certify that under requirements of P.A. 74, Michigan P.A. of 1970, the corner points mentioned in lines 1 and 2 above (identified with circles on index code diagram—over) were, in a field survey on April 15, 1974, established, re-established, monumented, re-monumented, recovered or restored as expressed below and in conformance with regulations and rules therefore as required in the current manual of survey instructions of the United States Department of the Interior, Bureau of Land Management or by a decree of a court of law. Furthermore, that the corner points mentioned in lines 3, 4 and 5 above were, in a field survey on 19, found, recovered, restored, established or re-established as expressed below and in conformance with the rules of the Michigan State Board of Registration for Land Surveyors or, by a Decree of a Court of law:

A. Description of original monument and accessories and/or subsequent restoration:

B. Description of corner evidence found and/or method applied in restoring or re-establishing corner:

Northeast Corner of Section 1, T3N, R2E, Set 1/2" Iron Rod by the use of proportionate measurements as per government information regarding "Restoration of Lost or Obliterated Corners". Also from the use of Gov't. notes.

East 1/4 Corner of Section 1, T3N, R2E, Set 1/2" Iron Rod by the use of proportionate measurements as per government information regarding "Restoration of Lost or Obliterated Corners". Also from the use of Gov't. notes.

C. Description of monument for corner and accessories established to perpetuate locating the position of the corner:

Witnesses: Northeast Corner Section 1, T3N, R2E, Leroy Township, Ingham County, Michigan

Witnesses: Northeast Corner Section 1, T3N, R2E, Leroy Township, Ingham County, Michigan

Northeast Corner Section 1 T3N, R2E
N12°E 34.71' SP. L 12" Tree
N80°W 24.83' SP. S/S 30" Tree
West 2.00' L 10" Tree
East 1.00' L 10" Tree

East 1/4 Corner Section 1 T3N, R2E
North 12.89 SP. W/S 3" Tree
East 49.11 SP. W/S 8" Double Tree
S30°E 83.09 SP. N/S 8" Tree

SIGNED BY Patrick L. Benton DATE April 15, 1974

SURVEYOR'S MICHIGAN REGISTRATION NO. 19826

FOR STATE AND UNITED STATES AGENCIES:

SIGNED BY Patrick L. Benton DATE April 15, 1974

APPROVED AND SIGNED BY Patrick L. Benton DATE April 15, 1974

SURVEYOR'S MICHIGAN REGISTRATION NO. 19826

FORM APPROVED BY MICHIGAN STATE BOARD OF REGISTRATION, JAN. 28, 1971

LAND CORNER RECORDATION CERTIFICATE

FILING REQUIREMENT OF ACT 74, MICH. P.A. 1970

FOR CORNERS OF—	LOCATED IN—	CORNER CODE NUMBER
1. PUBLIC LAND SURVEY—1	T. 3 N. R. 2 E.	
2. PROPERTY CONTROLLING IN SECTION—	T. N. R. E.	
3. MISCELLANEOUS PROPERTY IN SECTION—	T. N. R. E.	
4. LOT NO.—	RECORDED PLAT—	
5. PRIVATE CLAIMS—		

1. Patrick L. Benton do hereby certify that under requirements of P.A. 74, Michigan P.A. of 1970, the corner points mentioned in lines 1 and 2 above (identified with circles on index code diagram—over) were, in a field survey on April 15, 1974, established, re-established, monumented, re-monumented, recovered or restored as expressed below and in conformance with regulations and rules therefore as required in the current manual of survey instructions of the United States Department of the Interior, Bureau of Land Management or by a decree of a court of law. Furthermore, that the corner points mentioned in lines 3, 4 and 5 above were, in a field survey on 19, found, recovered, restored, established or re-established as expressed below and in conformance with the rules of the Michigan State Board of Registration for Land Surveyors or, by a Decree of a Court of law:

A. Description of original monument and accessories and/or subsequent restoration:

B. Description of corner evidence found and/or method applied in restoring or re-establishing corner:

Found Iron Rod

C. Description of monument for corner and accessories established to perpetuate locating the position of the corner:

Witnesses: Center Section 1, T3N, R2E, Leroy Township, Ingham County, Michigan

N.E. 33.38' 16" Wild Cherry
S.E. 26.66' 8" Black Cherry
S.W. 24.65' 14" Wild Cherry

SIGNED BY Patrick L. Benton DATE April 15, 1974

SURVEYOR'S MICHIGAN REGISTRATION NO. 19826

FOR STATE AND UNITED STATES AGENCIES:

SIGNED BY Patrick L. Benton DATE April 15, 1974

APPROVED AND SIGNED BY Patrick L. Benton DATE April 15, 1974

SURVEYOR'S MICHIGAN REGISTRATION NO. 19826

FORM APPROVED BY MICHIGAN STATE BOARD OF REGISTRATION, JAN. 28, 1971

INGHAM COUNTY, MICHIGAN.

TOWN *Three* NORTH, RANGE *Two* East, MERIDIAN OF MICHIGAN.

In Survey No. 1823 the entire section is surveyed and all the main corners set, but the object that brought about the survey was to ascertain the line between Wright and Drew running N P S 0 in the N.E. $\frac{1}{4}$ of the section which was determined by running the respective $\frac{1}{4}$ section lines and connecting them so as to establish the center by transit lines between the respective $\frac{1}{4}$ section corners. Then the test rod strip lying north of the E P W $\frac{1}{4}$ section line was located and Mr. Wright's deeds by his deed was taken out of the balance of the N.E. $\frac{1}{4}$ of the section and the west part of the $\frac{1}{4}$ of the S.E. $\frac{1}{4}$ was taken of 50 acres and the rest left the small lots in the S.W. corner was divided equidistant between main corners

A. V. Sullivan and D. C. Seymour sworn Chanciers
Surveyed October 20th 21st 22nd 1890

John M. Creamy
County Surveyor.