

LAND CORNER RECORDATION CERTIFICATE Filing Requirement of Act 74, Mich. P.A. 1970

OCT 24 8 42 AM '95

For corners in
INGHAM

(County)

Located in:

Corner Code #

LEROY TOWNSHIP

REGISTER OF DEEDS

David R. Lohr
INGHAM COUNTY, MICH.

1. Public Land Survey

T 3N R 2EI-1T R T R T R 2. Property Controlling
in SectionS T R S T R 3. Miscellaneous
Property in SectionS T R S T R

Register of Deeds Stamp & File Number

4. Lot No. , Recorded Plat 5. Private Claims

I, DAVID R. LOHR, in a field survey on AUGUST 22, 1995, do hereby certify that under requirements of P.A. 74, Michigan P.A. of 1970, the corner points mentioned in lines 1 and 2 above were in conformance with regulations and rules that are required in the current manual of survey instructions of the United States Department of the Interior, Bureau of Land Management or, by a decree of a Court of Law and/or that the corner points mentioned in lines 3, 4 and 5 above were in conformance with the rules of the Michigan Board of Professional Surveyors or by a Decree of a Court of Law; established, re-established, monumented, re-monumented, recovered, found as expressed below:

NOTE: Not more than 4 corners, all in the same town and range, may be recorded on this certificate.

A. Description of original monument and accessories and/or subsequent restoration:

I-1: 1. POST SET BY JOSEPH WAMPLER, DEPUTY SURVEYOR, IN 1825.

"INT. N. BDY. 3 LKS. W. OF POST & SET POST" WITNESSED BY:

BEECH 20" S 87 1/2° E, 10 LINKS (6.60')

SUGAR 23" S 31° W, 23 LINKS (15.18')

2. RECORDED SURVEY BY JOHN MCCREARY, CO. SURVEYOR, DATED 10/20/1890,
VOL. 3, PG 39, STATES "STONE...NO TREES".
CONTINUED ON BACK

B. Description of corner evidence found and/or method applied in restoring or reestablishing corner:

I-1: FOUND 1/2" RE-BAR IN 1" PIPE IN BIT. PAVEMENT AS PER ITEM A-11. CORNER FALLS IN PATCHED AREA AS PREVIOUSLY EXCAVATED AT WEBBERVILLE AND ALLEN ROADS. CORNER LOCATION WAS PREVIOUSLY EXCAVATED BY INGHAM COUNTY REMON. SQUAD IN 1980. ACCEPTED LOCATION OF CORNER BASED ON PREVIOUS EXCAVATION AND REVIEW. EXCAVATED AROUND IRON AND SET MON. BOX OVER IRON. ALSO SET 1/2" X 18" REBAR/CAP 30090 ON STANDARD TOWNSHIP LINE AT RECORD DISTANCE OF 3 LINKS (1.98') TO EAST TO AVOID FURTHER CONFUSION OVER LOCATION OF I-13 LOCKE TOWNSHIP.

C. Description of monument for corner and accessories established to perpetuate locating the position of the corner:

I-1: FOUND 1/2" IRON INSIDE 1-1/2" PIPE, 4.5 FT. EAST C/L WEBBERVILLE ROAD,
SET MON. BOX. WITNESSED BY:

SET N&T 30090 W/S 12" MAPLE AZ 14° 85.92'

SET N&T 30090 W/S 12" MAPLE AZ 34° 48.00'

SET N&T 30090 W/S 30" MAPLE AZ 165° 88.41'

SET N&T 30090 N/S TELE. POLE AZ 276° 56.40'

I-13 LOCKE 1/2" REBAR AZ 96° 1.98'

Signed by

David R. Lohr

Date


OCT 03 1995

Surveyor's Michigan License No. 30090

FORM APPROVED BY MICHIGAN STATE BOARD OF PROFESSIONAL SURVEYORS, JAN. 28, 1971

REVISED MAY 14, 1975

REVISED JAN. 1983



I-1 CONTINUED:

3. NO OTHER REFERENCES FOUND IN COUNTY SURVEYS RECORDS
4. COPY OF LIVINGSTON CO. SURVEYOR NOTES BOOK 55, PAGE 4, DATED 9/29/39, REFERS TO CORNER BUT MAKES NO REFERENCE TO MONUMENT OR WITNESSES.
5. UNDATED INGHAM COUNTY ROAD COMM. GRID MAP REFERS TO CORNER AS "1 1/2" PIPE"
WITNESSED BY: PP W 53.5'
12"ELM ESE 42.0'
16" MAPLE SSE 88.50'
6. UNRECORDED SURVEY # 677393, BY F.N. WHITE, DATED 7/7/67, REFERS TO CORNER BUT MAKES NO REFERENCE TO MONUMENT OR WITNESSES.
7. L.C.R.C. BY OSCAR BOSS, PS #13574, DATED 3/10/72, LIBER 1, PAGE 395, REFERS TO THIS SAME CORNER AS I-13, LOCKE TOWNSHIP. "FOUND 1/2" IRON"
WITNESSED BY: N.E. 35.9' STEEL STREET SIGN
S.E. 89.0' 36" MAPLE
S.W. 113.3 36" MAPLE
8. L.C.R.C. BY OSCAR BOSS, PS #13574, DATED 8/3/72, LIBER 2, PAGE 55, REFERS TO THIS SAME CORNER AS I-13, LOCKE TOWNSHIP. "1/2" FOUND"
WITNESSED BY: WEST 54.14' NAIL NORTH SIDE TELE. POLE
S 18° E 88.60' NAIL WEST SIDE 30" MAPLE
S 10° W. 112.09 NAIL EAST SIDE 30" MAPLE
9. UNRECORDED SURVEY # 71078, BY HERBERT L. MUNZEL, P.E., DATE UNKNOWN, REFERS TO CORNER BUT MAKES NO REFERENCE TO MONUMENT OR WITNESSES.
10. L.C.R.C. BY HERBERT L. MUNZEL, PS #10699, DATED 9/4/73, RECORDED IN L. 2, PG. 525. STATES, "(FOUND) IRON PIPE AT CENTERLINE OF WEBBERVILLE & ALLEN ROADS...PREVIOUS SURVEY ESTABLISHED CORNER". WITNESSED BY:
PROP. CORNER ROW MARKER (IRON PIPE) SET 33' EAST & 33' SOUTH.
11. INGHAM COUNTY REMON. NOTES DATED 7/24/80 SHOW THAT AN EXCAVATION WAS CONDUCTED AT THIS LOCATION. EXCAVATION WAS 6' X 10', THE 1/2" REROD WAS FOUND TO BE DRIVEN INSIDE A 1 1/2" PIPE, 24" IN LENGTH. NO OTHER EVIDENCE WAS FOUND TO CONFLICT WITH CORNER RECORDED IN LIBER 2, PAGE 525. SIGNED, RON LESTER, 8/6/80.
12. UNRECORDED SURVEY BY AUSTIN C. WILLIAMS, PS # 21275, DATED 6/13/86, REFERS TO CORNER BUT MAKES NO REFERENCE TO MONUMENT OR WITNESSES.
13. RECORDED SURVEY BY GARY BOSS, PS#17022, DATED 12/10/86, LIBER 5, PG. 378 "FD. PIPE", WITNESSED BY:
SET NAIL, P. POLE S SIDE DUE WEST, 56.41'
SET NAIL, N SIDE 10" TREE S 70° E 115.89'
SET NAIL, W SIDE 20" HICKORY S 10° E 88.69'
14. RECORDED SURVEY BY MARVIN FOUTY, PS # 18989, DATED 10/10/88, RECORDED IN LIBER 6, PAGE 813, "FOUND 1/2" BAR & CAP. NO WITNESSES.
15. UNRECORDED SURVEY #90632, BY DARYLL HUGHES, PS #19834, DATED 3/28/90, STATES "FD. 1/2" IRON ROD 4 FT. EAST OF CENTERLINE WEBBERVILLE RD. AND AT CENTERLINE OF ALLEN ROAD: WITNESSED BY:
036 DEG. 47.64' FD. NAIL/TAG W/S 8" MAPLE
165 DEG. 88.63' FD. NAIL/TAG W/S 24" OAK
277 DEG. 56.43' FD. NAIL/TAG S/S UTILITY POLE
080 DEG. 91.34' SET NAIL/TAG S/S TWIN 12" MAPLE
16. RECORDED SURVEY BY DARYLL D. HUGHES, PS #19834, DATED 4/8/94, LIBER 7, PAGE 173, STATES "FD. 1/2" IRON ROD 4 FT. EAST OF CL WEBBERVILLE RD. AND AT CENTERLINE OF ALLEN ROAD: SAME WITNESSES AS ITEM 15.

LAND CORNER RECORDATION CERTIFICATE Filing Requirement of Act 74, Mich. P.A. 1970

OCT 24 8 42 AM '95

For corners in
INGHAM

(County)

Located in:

Corner Code #

REGISTER OF DEEDS

David B. Johnson
INGHAM COUNTY, MICH.

LEROY TOWNSHIP

1. Public Land Survey	T	<u>3N</u>	R	<u>2E</u>	<u>I-1</u>
	T		R		
	T		R		
	T		R		
2. Property Controlling in Section	S		T	R	
	S		T	R	
3. Miscellaneous	S		T	R	
Property in Section	S		T	R	

Register of Deeds Stamp & File Number

4. Lot No. _____, Recorded Plat _____
5. Private Claims _____

I, DAVID R. LOHR, in a field survey on AUGUST 22, 19 95, do hereby certify that under requirements of P.A. 74, Michigan P.A. of 1970, the corner points mentioned in lines 1 and 2 above were in conformance with regulations and rules then in effect as required in the current manual of survey instructions of the United States Department of the Interior, Bureau of Land Management or by a decree of a Court of Law and/or that the corner points mentioned in lines 3, 4 and 5 above were in conformance with the rules of the Michigan Board of Professional Surveyors or by a Decree of a Court of Law; established, re-established, monumented, re-monumented, recovered, found as expressed below:

NOTE: Not more than 4 corners, all in the same town and range, may be recorded on this certificate.

A. Description of original monument and accessories and/or subsequent restoration:

I-1: 1. POST SET BY JOSEPH WAMPLER, DEPUTY SURVEYOR, IN 1825,
"INT. N. BDY. 3 LKS. W. OF POST & SET POST" WITNESSED BY:
BEECH 20" S 87 1/2° E, 10 LINKS (6.60')
SUGAR 23" S 31° W, 23 LINKS (15.18')

2. RECORDED SURVEY BY JOHN McCREARY, CO. SURVEYOR, DATED 10/20/1890,
VOL. 3, PG 39, STATES "STONE...NO TREES".
CONTINUED ON BACK

B. Description of corner evidence found and/or method applied in restoring or reestablishing corner:

I-1: FOUND 1/2" RE-BAR IN 1" PIPE IN BIT: PAVEMENT AS PER ITEM A-11. CORNER FALLS IN PATCHED AREA AS PREVIOUSLY EXCAVATED AT WEBBERVILLE AND ALLEN ROADS. CORNER LOCATION WAS PREVIOUSLY EXCAVATED BY INGHAM COUNTY REMON. SQUAD IN 1980. ACCEPTED LOCATION OF CORNER BASED ON PREVIOUS EXCAVATION AND REVIEW. EXCAVATED AROUND IRON AND SET MON. BOX OVER IRON. ALSO SET 1/2" X 18" REBAR/CAP 30090 ON STANDARD TOWNSHIP LINE AT RECORD DISTANCE OF 3 LINKS (1.98') TO EAST TO AVOID FURTHER CONFUSION OVER LOCATION OF I-13 LOCKE TOWNSHIP.

C. Description of monument for corner and accessories established to perpetuate locating the position of the corner:

I-1: FOUND 1/2" IRON INSIDE 1-1/2" PIPE, 4.5 FT. EAST C/L WEBBERVILLE ROAD,
SET MON. BOX. WITNESSED BY:

SET N&T 30090	W/S 12" MAPLE	AZ	14°	85.92'
SET N&T 30090	W/S 12" MAPLE	AZ	34°	48.00'
SET N&T 30090	W/S 30" MAPLE	AZ	165°	88.41'
SET N&T 30090	N/S TELE. POLE	AZ	276°	56.40'
I-13 LOCKE 1/2" REBAR		AZ	96°	1.98'


Signed by

David B. Lohr

Date OCT 03 1995

Surveyor's Michigan License No. 30090

FORM APPROVED BY MICHIGAN STATE BOARD OF PROFESSIONAL SURVEYORS, JAN. 28, 1971

REVISED MAY 14, 1975
REVISED JAN., 1983

2806

P.A. 345 INGHAM COUNTY
PEER APPROVED: 9/26/95 *RL*

AS ITEM 15.

16. RECORDED SURVEY BY DARYLL D. HUGHES, PS #19834, DATED 4/8/94, LIBER 7, PAGE 173, STATES "FO. 1/2" IRON ROD 4 FT. EAST OF CL WEBBERVILLE RD. AND AT CENTERLINE OF ALLEN ROAD: SAME WITNESSES

080 DEG. 91.34' SET NAIL/TAG S/S TWIN 12" MAPLE
277 DEG. 56.43' FD. NAIL/TAG S/S UTILITY POLE
165 DEG. 88.63' FD. NAIL/TAG W/S 24" OAK
036 DEG. 47.64' FD. NAIL/TAG W/S 8" MAPLE

AND AT CENTERLINE OF ALLEN ROAD: WITNESSED BY:

15. UNRECORDED SURVEY #90632, BY DARYLL HUGHES, PS #19834, DATED 3/28/90, STATES "FO. 1/2" IRON ROD 4 FT. EAST OF CENTERLINE WEBBERVILLE RD.

14. RECORDED SURVEY BY MARVIN FOUTY, PS # 18989, DATED 10/10/88, RECORDED IN LIBER 6, PAGE 813, "FOUND 1/2" BAR & CAP. NO WITNESSES.

SET NAIL, W SIDE 20" HICKORY S 10° E 88.69'

SET NAIL, N SIDE 10" TREE S 70° E 115.89'

SET NAIL, P. POLE S SIDE ONE WEST, 56.41'

LIBER 5, PG. 378 "FO. PIPE", WITNESSED BY:

13. RECORDED SURVEY BY GARY BOSS, PS #17022, DATED 12/10/86,

12. UNRECORDED SURVEY BY AUSTIN C. WILLIAMS, PS # 21275, DATED 6/13/86, REFERS TO CORNER BUT MAKES NO REFERENCE TO MONUMENT OR WITNESSES.

SIGNED, RON LESTER, 8/6/80.

EVIDENCE WAS FOUND TO CONFLICT WITH CORNER RECORDED IN LIBER 2, PAGE 525.

WAS FOUND TO BE DRIVEN INSIDE A 1 1/2" PIPE, 24" IN LENGTH. NO OTHER

CONDUCTED AT THIS LOCATION. EXCAVATION WAS 6' X 10', THE 1/2" RECORDED

11. INGHAM COUNTY REMON. NOTES DATED 7/24/80 SHOW THAT AN EXCAVATION WAS

PROP. CORNER ROW MARKER (IRON PIPE) SET 33' EAST & 33' SOUTH.

ESTABLISHED CORNER". WITNESSED BY:

RECORDED IN L. 2, PG. 525, STATES, "(FOUND) IRON PIPE AT

10. L.C.R.C. BY HERBERT L. MUNZEL, PS #10699, DATED 9/4/73,

REFERS TO CORNER BUT MAKES NO REFERENCE TO MONUMENT OR WITNESSES.

9. UNRECORDED SURVEY # 71078, BY HERBERT L. MUNZEL, P.E., DATE UNKNOWN,

REFERS TO THIS SAME CORNER AS I-13, LOCKE TOWNSHIP, "1/2" FOUND"

8. L.C.R.C. BY OSCAR BOSS, PS #13574, DATED 8/3/72, LIBER 2, PAGE 55,

WITNESSED BY: WEST 54.14' NAIL NORTH SIDE TELE. POLE

S 18° E 88.60' NAIL WEST SIDE 30" MAPLE

S 10° W. 112.09' NAIL EAST SIDE 30" MAPLE

REFERS TO THIS SAME CORNER AS I-13, LOCKE TOWNSHIP, "1/2" FOUND"

7. L.C.R.C. BY OSCAR BOSS, PS #13574, DATED 3/10/72, LIBER 1, PAGE 395,

WITNESSED BY: N.E. 35.9' STEEL STREET SIGN

S.E. 89.0' 36" MAPLE

S.W. 113.3' 36" MAPLE

REFERS TO THIS SAME CORNER AS I-13, LOCKE TOWNSHIP, "FOUND 1/2" IRON"

6. UNRECORDED SURVEY # 677393, BY F.N. WHITE, DATED 7/7/67, REFERS TO

CORNERS BUT MAKES NO REFERENCE TO MONUMENT OR WITNESSES.

5. UNDATED INGHAM COUNTY ROAD COMM. GRID MAP REFERS TO CORNER AS "1 1/2" PIPE"

4. COPY OF LIVINGSTON CO. SURVEYOR NOTES BOOK 55, PAGE 4, DATED 9/29/39,

3. NO OTHER REFERENCES FOUND IN COUNTY SURVEYS RECORDS

I-1 CONTINUED:

LAND CORNER RECORDATION CERTIFICATE
Filing Requirement of Act 74, Mich. P.A. 1970

For corners in

INGHAM

(County)

Located in:

Corner Code #

LEROY TOWNSHIP

- | | | | | | |
|------------------------------------|---|-----------|---|-----------|------------|
| 1. Public Land Survey | T | <u>3N</u> | R | <u>2E</u> | <u>I-2</u> |
| | T | | R | | |
| | T | | R | | |
| | T | | R | | |
| 2. Property Controlling in Section | S | | T | R | |
| | S | | T | R | |
| 3. Miscellaneous | S | | T | R | |
| Property in Section | S | | T | R | |

FILED

11/07/1995 09:05:09
 REGISTER OF DEEDS
 PAULA JOHNSON
 INGHAM COUNTY, MI

Register of Deeds Stamp & File Number

4. Lot No. _____, Recorded Plat _____
5. Private Claims _____

A	B	C	D	E	F	G	H	I	J	K	L	M
2												
3												
4												
5												
6												
7												
8												
9												
10												
11												
12												
13												

I, DAVID R. LOHR, in a field survey on AUGUST 22, 1995, do hereby certify that under requirements of P.A. 74, Michigan P.A. of 1970, the corner points mentioned in lines 1 and 2 above were in conformance with regulations and rules therefore as required in the current manual of survey instructions of the United States Department of the Interior, Bureau of Land Management or by a decree of a Court of Law and/or that the corner points mentioned in lines 3, 4 and 5 above were in conformance with the rules of the Michigan Board of Professional Surveyors or by a Decree of a Court of Law; established, re-established, monumented, re-monumented, recovered, found as expressed below:

NOTE: Not more than 4 corners, all in the same town and range, may be recorded on this certificate.

A. Description of original monument and accessories and/or subsequent restoration:

- I-2: 1. POST SET BY JOSEPH WAMPLER, DEPUTY SURVEYOR, IN 1825,
 WITNESSED BY: BEECH 22" S 53° W 31 LINKS (20.46')
 BEECH 12" N 35° E 30 LINKS (19.80')
2. RECORDED SURVEY BY T.J. BROWN, DEP. CO. SURVEYOR, DATED 12/31/1868,
 VOL. 2, PG 69, STATES "A POST" NO WITNESSES.
 CONTINUED ON BACK

B. Description of corner evidence found and/or method applied in restoring or reestablishing corner:

- I-2: SEARCHED AT APPARENT LOCATION AND FOUND 1/2" X 12" REBAR AND CAP MARKED, "INGHAM TEMP. PT." FROM 1980 REMON. WITNESSES. IRON LIES IN THE CENTER OF PREVIOUSLY EXCAVATED AREA (ROAD PATCHED). DUG TO 27" BELOW ASPHALT, NO OTHER EVIDENCE WAS FOUND. ACCEPTED LOCATION OF 1/2" IRON AS THAT OF PREVIOUSLY EXCAVATED STONE IN 1978. SET 3/4" X 24" REMON. BAR/CAP #30090, IN MON BOX. CONTACTED LOCAL LAND OWNER (OMEGA FARMS) AND WAS INFORMED THAT EXTENSIVE SURVEY WAS CONDUCTED IN 1993 BY MARV. FOUTY (ITEM A-16). CONTACTED MARV. FOUTY AND OBTAINED TRAVERSE NOTES AND COMPUTATION DATA RELATING TO SECTION 3. CORNER FALLS 2643.56 FT. NORTH OF I-3.

C. Description of monument for corner and accessories established to perpetuate locating the position of the corner:

- I-2: SET 3/4" X 24" REMON BAR/CAP #30090 IN MON BOX. WITNESSED BY:
- | | | |
|--------------------------------|---------------|----------|
| SET N&T #30090 E/S ELM CLUMP | AZ. 15 DEG. | 105.92' |
| SET N&T #30090 W/S 12" ELM | AZ. 156 DEG. | 72.40' |
| SET N&T #30090 E/S APPLE CLUMP | AZ. 172 DEG. | 231.78' |
| SET N&T #30090 N/S POWER POLE | AZ. 276 DEG. | 63.65' |
| FD. N&T #29238 N/S FENCE POST | AZ. 275 DEG. | 33.45' |
| BEARING & DISTANCE TO I-1 | AZ. 358-49-07 | 1905.25' |
| BEARING & DISTANCE TO I-3 | AZ. 178-48-38 | 2643.56' |
| BEARING & DISTANCE TO H-2 | AZ. 273-01-17 | 2664.34' |

Signed by David R. LohrDate 11-1-95Surveyor's Michigan License No. 30090

FORM APPROVED BY MICHIGAN STATE BOARD OF PROFESSIONAL SURVEYORS, JAN. 28, 1971
 REVISED MAY 14, 1975
 REVISED JAN., 1983

I-2 CONTINUED:

3. RECORDED SURVEY BY T.J.BROWN, DEP. CO. SURVEYOR, DATED 12/31/1868, VOL. 3, PG 42, STATES "A POST" NO WITNESSES.
4. RECORDED SURVEY BY JOHN McCREARY, CO. SURVEYOR, DATED 1/18/1889, VOL. 3, PG 35, NO REFERENCE TO MONUMENT OR WITNESSES. SHOWS 160 RODS WEST TO H-2.
5. RECORDED SURVEY BY JOHN McCREARY, CO. SURVEYOR, DATED 10/20/1889, VOL. 3, PG 39, STATES, "IRON POST" WITNESSED BY:
SUGAR 16" S12°30'W 128-1/2 (LKS) (84.81')
6. RECORDED SURVEY BY JOHN McCREARY, CO. SURVEYOR, DATED 10/1889, VOL. 3, PG 206, NO REFERENCE TO MONUMENT OR WITNESSES. SHOWS 160 RODS WEST TO H-2.
7. NO OTHER REFERENCES FOUND IN COUNTY SURVEYS RECORDS.
8. AREA WAS EXCAVATED IN 1978 BY THE INGHAM COUNTY REMON. SQUAD #11. A 3/4" X 30" IRON BAR WAS FOUND, FLUSH WITH THE ROAD SURFACE, ON C/L WEBBERVILLE ROAD AND ON FENCE TO WEST. ALSO, A 10" X 12" X 18" POINTED ROCK WAS FOUND ABOUT 0.22 FT WEST, AT A DEPTH OF 16" BELOW ROAD SURFACE. AN AREA 10 FT X 15 FT X 4 FT DEEP WAS EXCAVATED AND NO ADDITIONAL EVIDENCE WAS FOUND. NOTES STATE "RESET PT. "A" (STONE)... REPLACED 3/4" IRON FD. WITH 1/2" REROD AND ING. CO. TEMP.CAP. 10-5-78 C. EVERETT" WITNESSED BY:
S 20° E, 232.20' SET N&T 18998 ON NE/S 20" APPLE
S 80° W, 31.74' SET N&T 18998 ON S/S 36" CHERRY
N 88° W, 63.68' SET N&T 18998 ON N/S P.POLE
DUE NORTH, 329.28' SOUTH EDGE OF CONCRETE BRIDGE
9. PRIVATE RECORD DATA BY AUSTIN C. WILLIAMS, PS #21275, DATED 6/13/86, JOB NUMBER 6273, NO REFERENCE TO MONUMENT OR WITNESSES.
10. RECORDED SURVEY BY GARY BOSS, PS #17022 DATED 12/10/86, LIBER 05, PG.370-371. STATES "FD. 1/2" IRON CAPPED". WITNESSED BY:
SET NAIL N/SIDE FENCE POST N 80° W, 33.41'
SET NAIL W/SIDE 8" TREE S 30° E, 72.55'
SET NAIL W/SIDE 12" TREE N 15° E, 177.20'
11. RECORDED SURVEY BY GARY BOSS, PS #17022 DATED 12/10/86, LIBER 05, PG.378-380. STATES "FOUND 1/2" IRON CAPPED". SAME WITNESSES AS ITEM #10.

ENCLOSED

I-2; PART A - CONTINUED:

12. L.C.R.C. BY JAMES E. STEPHENS, PS #16053, DATED 08/03/89,
RECORDED IN LIBER 7, PG.140. STATES, "FOUND 1/2 INCH DIAMETER IRON ROD
IN CENTERLINE OF WEBBERVILLE ROAD ON THE PROJECTION OF A FENCE LINE TO
THE WEST" ...IRON ROD WAS LEFT IN POSITION WITH THE FOLLOWING WITNESSES".
FOUND SURVEY TAG/NUMBER 29238 IN CORNER FENCE POST WEST 33.45 FEET
FOUND SURVEY TAG/NUMBER 18998 IN UTILITY POLE WEST 63.65 FEET
SET TAG/NUMBER 16053 IN EAST SIDE OF ELM TREE CLUSTER N25°E 106.00 FEET
SET TAG/NUMBER 16053 IN WEST SIDE OF 10" ELM TREE S 30°E 72.40 FEET
(NOTE: PS #29238 IS BRYAN L. BOSS)
13. RECORDED SURVEY BY JAMES E. STEPHENS, PS #16053, DATED 8/3/89,
LIBER 5, PG.1151. STATES "IRON ROD" WITNESSES SAME AS ITEM #12.
14. RECORDED SURVEY BY JAMES E. STEPHENS, PS #16053, DATED 10/18/90,
LIBER 06, PG.729. STATES "IRON ROD" WITNESSED SAME AS ABOVE #12.
15. PRIVATE RECORD DATA BY DARRELL D. HUGHES, PS #19834, DATED 03/28/90,
JOB NUMBER 90632, STATES "FOUND 1/2" IRON ROD", WITNESSED BY:
156 DEG. 72.55' FD. NAIL/TAG E/S 8" TREE
278 DEG. 33.43' FD. NAIL/TAG N/S FENCE CORNER POST
019 DEG. 106.00' FD. NAIL/TAG E/S MULTI-TRUNK MAPLE
281 DEG. 63.69' FD. NAIL/TAG N/S UTILITY POLE
16. UNRECORDED SURVEY BY MARVIN F. FOUTY, PS #18989, DATED 04/15/93,
JOB NUMBER 885, REFERS TO CORNER, NO MENTION OF MONUMENT OR WITNESSES.
17. RECORDED SURVEY BY DARRELL D. HUGHES, PS #19834, DATED 04/08/94,
LIBER 7, PAGE 173, JOB NUMBER 93131, STATES "FD. 1/2" IRON ROD IN
CENTERLINE WEBBERVILLE RD." WITNESSES SAME AS ITEM #15.

LAND CORNER RECORDATION CERTIFICATE Filing Requirement of Act 74, Mich. P.A. 1970

OCT 24 8 44 AM '95

For corners in

INGHAM

(County)

Located In:

Corner Code #

LEROY TOWNSHIP

1. Public Land Survey

T ~~3N~~ R ~~2E~~

I-3

T R

T R

T R

2. Property Controlling

S T R

In Section

S T R

3. Miscellaneous

S T R

Property in Section

S T R

REGISTER OF DEEDS

D. R. Johnson

INGHAM COUNTY, MICH.

Register of Deeds Stamp & File Number

4. Lot No. , Recorded Plat

5. Private Claims

I, DAVID R. LOHR, in a field survey on AUGUST 22, 19 95, do hereby certify that under requirements of P.A. 74, Michigan P.A. of 1970, the corner points mentioned in lines 1 and 2 above were in conformance with regulations and rules therefore as required in the current manual of survey instructions of the United States Department of the Interior, Bureau of Land Management or by a decree of a Court of Law and/or that the corner points mentioned in lines 3, 4 and 5 above were in conformance with the rules of the Michigan Board of Professional Surveyors or by a Decree of a Court of Law; established, re-established, monumented, re-monumented, recovered, found as expressed below:

NOTE: Not more than 4 corners, all in the same town and range, may be recorded on this certificate.

A. Description of original monument and accessories and/or subsequent restoration:

I-3: 1. POST SET BY J. WAMPLER IN 1825,

WITNESSED BY: BEECH 20" S 14 1/2° E 16 LINKS (10.56')

BEECH 10" S 57° W 14 LINKS (9.24')

2. RECORDED SURVEY BY A. JACKSON, CO. SURVEYOR, DATED JUNE 1854, VOL. 1, PG. 359, NO MENTION OF CORNER

WITNESSED BY: BEECH S 14 1/2° E 16 LINKS (10.56')

BEECH S 57° W 14 LINKS (9.24')

CONTINUED ON BACK

B. Description of corner evidence found and/or method applied in restoring or reestablishing corner:

I-3: FOUND LARRY BRYAN CAP INSIDE 1" PIPE MENTIONED IN LCRC, L.3 PAGE 521, AT A DEPTH OF 6". CONTINUED TO DIG AND AT A DEPTH OF 12" FOUND 1" PIPE INSIDE 1 1/2" X 32" PIPE, I BELIEVE THIS TO BE THE "GAS PIPE" REFERRED TO BY JOHN McCREARY, COUNTY SURVEYOR, IN THE COUNTY SURVEYORS RECORDS VOLUME 3 PAGE 39; CONTINUED TO DIG AND FOUND 8" TRI-ANGULAR STONE UNDER THE 1 1/2" X 32" PIPE. LEFT STONE IN PLACE AND SET 3/4" X 24" REMON BAR AND CAP #30090 IN MON BOX AT INTERSECTION OF WEBBERVILLE AND PARDEE ROAD.

C. Description of monument for corner and accessories established to perpetuate locating the position of the corner:

I-3: SET 3/4" X 24" REMON BAR AND CAP #30090 IN MON BOX AT INTERSECTION OF WEBBERVILLE AND PARDEE ROAD. WITNESSED BY:

FD. P.K NAIL S/S UTILITY POLE

AZ. 272 DEG. 32.45'

FD. N&T #25832 W/S 36" MAPLE

AZ. 14 DEG. 86.62'

NW CORNER HOUSE #2996

AZ. 130 DEG. 139.35'

FD. N&T #25832 W/S 36" MAPLE


AZ. 158 DEG. 69.26'

FD. N&T #25832 SE/S 36" MAPLE

AZ. 210 DEG. 95.58'

FD. N&T #17640 (G. YOUNG) NE/S UTIL. POLE

AZ. 112 DEG. 96.03'



Signed by

David R. Lohr

Date 10/3/95

Surveyor's Michigan License No. 30090

FORM APPROVED BY MICHIGAN STATE BOARD OF PROFESSIONAL SURVEYORS, JAN. 28, 1975
REVISED MAY 14, 1975
REVISED JAN., 1983

1-3 CONTINUED:

3. RECORDED SURVEY BY T.J BROWN, CO. SURVEYOR, DATED 12/31/1868
VOL.3, PAGE 42, NO MENTION OF MONUMENT OR WITNESSES.
4. RECORDED SURVEY BY T.J BROWN, CO. SURVEYOR, DATED 1868
FOLDER 1, PAGE 3, "ESTABLISHED - NO WITNESSES."
5. RECORDED SURVEY BY JOHN McCREARY, CO. SURVEYOR, DATED 10/20/1890
VOL. 3, PG 228, " GAS PIPE" WITNESSED BY:
SUGAR 24" S 24° 45' W 94 LINKS (62.04')
MAPLE 4" N 22° 50' E 74 LINKS (48.84')
6. RECORDED SURVEY BY JOHN McCREARY, CO. SURVEYOR, DATED 1890
FOLDER 1, PG 2, "GAS PIPE"
WITNESSED BY: SUGAR 24" S 24 3/4° W 94 LINKS (62.04')
TREE 4" N 22 1/2° E 74 LINKS (48.84')
7. NO OTHER REFERENCES FOUND IN COUNTY SURVEYS RECORDS
8. RECORDED SURVEY BY OSCAR BOSS, DATED 04/01/74, LIBER 01, PG.1230-1231.
"1" PIPE FD." WITNESSED BY: SW CORNER HOUSE NE 111.70'
NW CORNER HOUSE SE 90.75'
IRON FENCE POST WEST 34.40'
9. L.C.R.C. BY OSCAR BOSS, PS H13574, DATED 01/24/76,
RECORDED IN L.3, PG.521. STATES, "1" PIPE FD", WITNESSES SAME AS ITEM #8.
10. RECORDED SURVEY BY AUSTIN WILLIAMS, PS #21275, DATED 8/23/77
LIBER 03, PG.126-127. NO MENTION OF CORNER OR WITNESSES
11. L.C.R.C. BY JAMES E. STEPHENS, DATED 08/03/89, LIBER 7, PG.141.
"FOUND. 3/4 INCH PIPE ON INTERSECTION OF WEBBERVILLE AND PARDEE RD,
IRON PIPE WAS LEFT IN POSITION." WITNESSED BY:
NAIL/TAG #29238 POWER POLE WEST, 32.44'
NAIL/TAG #29238 30" MAPLE S 30° E, 69.55'
NAIL/TAG #29238 30" MAPLE S 40° W, 95.40'
NW CORNER OF HOUSE #2996 S 45° E, 139.35'
12. RECORDED SURVEY BY GARY R. BOSS, DATED 4/23/79, LIBER 03, PAGE 941-942.
"3/4" PIPE" WITNESSED SAME AS ABOVE #8.

Page 3

I-3 CONTINUED:

13. UNDATED ICRC GRID MAP. "1" PIPE" SAME WITNESSES AS L3-941 ABOVE

14. RECORDED SURVEY BY GARY R. BOSS, DATED 5/19/87, LIBER 05, PAGE 370-371.

"FD. 1/2" PIPE" WITNESSED BY:

SET NAIL	S SIDE	POLE	DUE WEST,	32.46'
SET NAIL	W SIDE	16" TREE	S 20° E,	69.54'
SET NAIL	E SIDE	14" TREE	S 35° W,	95.42'
FD NAIL	W SIDE	22" TREE	N 40° E,	41.22'

15. RECORDED SURVEY BY GARY R. BOSS, DATED 12/10/86, LIBER 05, PAGE 378-380.

"FD 1/2" IRON" WITNESSES SAME AS ITEM #14 ABOVE.

16. RECORDED SURVEY BY MAURICE MAHIEU, PS #23414, DATED 7/18/89

LIBER 05, PAGE 1130-1131. "FD. 1" PIPE 3" BELOW ASPHALT"

WITNESSED BY:

UTILITY POLE	S 60° E	96.03'
UTILITY POLE	WEST	32.52'
36" MAPLE	S 20° E	69.55'
36" MAPLE	S 30° W	95.61'

17. RECORDED SURVEY BY JAMES E. STEPHENS, PS #16053, DATED 8/18/90

LIBER 6 PG. 729. "FD 1/2" IRON" WITNESSED BY:

FD NAIL/TAG #29238	UTILITY POLE	WEST	32.44'
FD NAIL/TAG #29238	30" MAPLE	S 30° E	69.55'
FD NAIL/TAG #29238	30" MAPLE	S 40° W	95.40'
NW CORNER OF HOUSE #2996		S 45° E	139.35'

2809

LAND CORNER RECORDATION CERTIFICATE
Filing Requirement of Act 74, Mich. P.A. 1970

Liber 9 Page 394

For corners in

INGHAM (County) Located in: LEROY TOWNSHIP Corner Code #
1. Public Land Survey T 3N R 2E K-1
T R
T R
T R
2. Property Controlling S T R
in Section S T R
3. Miscellaneous S T R
Property in Sec. S T R

FILED

980058604
11/16/1998 15:14:56
REGISTER OF DEEDS
Paula Johnson
INGHAM COUNTY, MI

Register of Deeds Stamp & File Number

4. Lot No. , Recorded Plat
5. Private Claims

	A	B	C	D	E	F	G	H	I	J	K	L	M
1													
2	6		5		4		3		2		1		
3													
4	7		8		9		10		11		12		
5													
6	19		17		16		15		14		13		
7													
8	19		20		21		22		23		24		
9													
10	30		29		28		27		26		25		
11													
12	31		32		33		34		35		36		
13													

I, RON HELSEL, in a field survey on OCTOBER 13, 1998
do hereby certify that under requirements of P.A. 74, Michigan P.A. of 1970, the corner points
mentioned in lines 1 and 2 above were in conformance with regulations and rules therefore as
required in the current manual of survey instructions of the United States Department of the Interior,
Bureau of Land Management or by a decree of a Court of Law and for that the corner points
mentioned in lines 3, 4 and 5 above were in conformance with the rules of the Michigan Board of
Land Surveyors or by a Decree of a Court of Law; established, re-established, monumented,
re-monumented, recovered, found as expressed below:


NOTE: Not more than 4 corners, all in the same town and range, may be recorded
on this certificate.

A. Description of original monument and accessories and/or subsequent restoration:
ORIGINAL MONUMENT: POST SET BY J. WAMPLER, U.S. DEPUTY SURVEYOR, DEC.
1825. 67.22 INT NORTH BDY 32 LKS EAST OF POST. MAPLE 20', S34 1/2W 28 LINKS;
ASH 5', S27E 21 LINKS.

- 1) VOL. 3, PAGE 228, OCT. 20-22, 1890, CO. SURVEYOR J. McCREARY CALLED FOR STONE AND IRON, LYNN S79W, 62 LINKS
- 2) P.A. 74 CORNER RECORDED LIBER 2, PAGE 47, AUG. 11, 1972 BY O. BOSS, NO. 13574. "PK SET"
N48W, 60.6 PK WEST SIDE TELE. POLE (GONE)
N77E, 62.15 PK SOUTH SIDE 20' TREE (GONE)
NORTH 91.96 1/2" BOLT WEST SIDE 36" OAK (FOUND 40" OAK)
S56E 46.88 PK NORTH SIDE 48" ELM (GONE)
- 3) P.A. 132 SURVEYS RECORDED BY O. BOSS, NO. 13574, LIBER 1, PAGE 565, AUG. 11, 1972 AND LIBER 1, PAGES 1094 AND
1095, NOV. 12, 1973, BOTH CITE THE WITNESSES IN 2-A ABOVE.
- 3) P.A. 132 SURVEY BY D. STEADMAN NO. 11370, RECORDED IN LIBER 1, PAGES 1152-1153 CITE THE TELE. POLE, ELM TREE
AND OAK TREE FROM 2-A ABOVE.
- 4) AN UNRECORDED SURVEY BY L. BRYAN NO. 25832, JOB 81-B-924, DATED 8-18-81, CALLED FOR A P.K. NAIL IN THE
CENTERLINE OF ALLEN ROAD. FD. BOAT SPIKE WEST SIDE 36' OAK NORTH, 92.00' (FOUND OAK); SET NAIL & TAG NORTH SIDE
36" OAK, N30E, 72.15' (FD. OAK); FD. P.K. NAIL SOUTH SIDE TELEPHONE POLE, N60W 60.65' (GONE).

B. Description of corner evidence found and/or method applied in restoring or reestablishing corner:
EXCAVATED DOWN TO CLAY ROAD BED AT THE G.L.O. FALLING BUT DID NOT FIND ANY EVIDENCE OF A PREVIOUS CORNER.
TRAVERSED AND SET A STANDARD 3/4" X 24" FORM PIN AND INGHAM CO. DISK STAMPED P.A. 345, P.S. 18994 AT THE G.L.O.
FALLING OF 32 LINKS (21.12 FEET) IN A MONUMENT BOX AND ON LINE BETWEEN THE STANDARD CORNERS M-13 AND K-13 OF
LOCKE TWP. T4N, R2E. CORNER POSITION 2 FEET SOUTH OF THE CENTERLINE OF ALLEN ROAD AND 3.7 FEET WEST OF A FENCE
LINE TO THE SOUTH.

C. Description of monument for corner and accessories established to perpetuate locating the position of the corner:
SET 3/4" FORM PIN AND INGHAM COUNTY DISK IN MON. BOX, 2 FEET SOUTH CENTERLINE OF ALLEN ROAD
WEST 21.12 FEET K-13 LOCKE TWP. T4N, R2E (3/4" FORM PIN & STANDARD DISK)
EAST, 2637.44 FEET L-1
EAST, 5274.88 FEET TO (M-13 LOCKE TWP. & M-1)
SET 1/2" BAR & CAP #18994 6" OFF BACK OF CURB, AZ. 13°, 31.62 FEET
SET 1/2" BAR & CAP #18994 6" OFF BACK OF CURB, AZ. 310°, 53.51 FEET
SET NAIL & TAG #18994, WEST/SIDE OF 40" OAK, AZ. 04°, 93.54 FEET
SET NAIL & TAG #18994, NORTH/SIDE OF 42" OAK, AZ. 111°, 75.22 FEET



Signed by Ron Helsel Date NOV. 6, 1998
Surveyor's Michigan License No. 18994

P.A. 345 INGHAM COUNTY
PEER APPROVED 11/4/98

FORM APPROVED BY MICHIGAN STATE BOARD OF LAND SURVEYORS, JAN. 28, 1971
REVISED MAY 14, 1976
REVISED JAN., 1983

LAND CORNER RECORDATION CERTIFICATE
Filing Requirement of Act 74, Mich. P.A. 1970

Liber 9 Page 388

FILED

980057066
11/06/1998 14:25:43
REGISTER OF DEEDS
Paula Johnson
INGHAM COUNTY, MI

For corners in

INGHAM (County) Located In: Corner Code #
LEROY TOWNSHIP

1. Public Land Survey T 3N R 2E K-2
T R
T R
T R

2. Property Controlling S T R
in Section S T R

3. Miscellaneous S T R
Property in Sec. S T R

Register of Deeds Stamp & File Number

4. Lot No. , Recorded Plat
5. Private Claims

I, RON HELSEL, in a field survey on OCTOBER 15, 1997 do hereby certify that under requirements of P.A. 74, Michigan P.A. of 1970, the corner points mentioned in lines 1 and 2 above were in conformance with regulations and rules therefore as required in the current manual of survey instructions of the United States Department of the Interior, Bureau of Land Management or by a decree of a Court of Law and for that the corner points mentioned in lines 3, 4 and 5 above were in conformance with the rules of the Michigan Board of Land Surveyors or by a Decree of a Court of Law; established, re-established, monumented, re-monumented, recovered, found as expressed below:

NOTE: Not more than 4 corners, all in the same town and range, may be recorded on this certificate.

A. Description of original monument and accessories and/or subsequent restoration:
ORIGINAL MONUMENT: POST SET BY J. WAMPLER, U.S. DEPUTY SURVEYOR, DEC. 1825. R. OAK, 20", S30E, 18 LINKS; R. OAK, 15", N54W, 2 LINKS.

1) VOL. 3, PAGE 228, COUNTY SURVEYOR, J. MCCREARY, OCT. 20-22, 1890 CALLED FOR A STONE AT THIS CORNER BUT DID NOT GIVE ANY WITNESSES.

2) P.A. 74 CORNER, LIBER 5, PAGE 98, FIELD DATED SEPT. 5, 1973 AND RECORDED JAN 3, 1979 BY D. STEADMAN, NO. 11370, "FOUND ROUND WOOD ANCHOR POST AT INTERSECTION OF FENCES NORTH, SOUTH, AND EAST.

12" OAK NW 7.5 FT. (FOUND)

36" TWIN WILD CHERRY EAST 6.6 FT. (FOUND)

4" WILD CHERRY SSW 14.9 FEET (FOUND)

3) P.A. 132 SURVEY, LIBER 1, PAGES 1094-1095, NOV. 12, 1973 BY O. BOSS, #13574 CITED THE POST AND SAME WITNESSES AS 2-A ABOVE.

4) P.A. 132 SURVEY, LIBER 1, PAGE 1152, SEPT. 20, 1973 BY D. STEADMAN CALLED FOR SAME CORNER AND WITNESSES AS 2-A ABOVE.

B. Description of corner evidence found and/or method applied in restoring or reestablishing corner:

FOUND THE ROUND WOOD ANCHOR POST AS DESCRIBED BY SURVEYOR STEADMAN. ALSO FOUND A 16" DIAMETER BY 24" LONG POINTED STONE LYING NEXT TO THE POST. OWNER OF OAK LANE GOLF COURSE, MR. BERNARD SIMON STATED THAT THE POST WAS A SECTION OF POWER POLE SET BY THE ABUTTING OWNER IN A CIRCLE OF ROCKS AT THE POSITION OF AN ANCIENT ANCHOR POST. FOUND A SPIKE IN THE TOP OF THE POST AND ACCEPTED THE POSITION OF THE POST AS FAITHFUL PERPETUATION OF THE CORNER. SET A 3/4" X 24" FORM PIN AND DISK 2.0 FEET EAST OF THE POST TO CONFORM TO P.A. 74.

C. Description of monument for corner and accessories established to perpetuate locating the position of the corner:

12" DIAMETER WOOD POST WITH SPIKE IN TOP AT INTERSECTION OF FENCES TO SOUTH AND EAST.

SET NAIL & TAG #18994, WEST/SIDE 8" CHERRY, AZ. 139°, 33.15 FEET

SET NAIL & TAG #18994, EAST/SIDE 8" CHERRY, AZ. 198°, 14.87 FEET

SET NAIL & TAG #18994, EAST/SIDE 16" OAK, AZ. 338°, 7.59 FEET

SET NAIL & TAG #18994, NORTH/SIDE TWIN 48" DIA. W. CHERRY, AZ. 81°, 7.95 FEET

SET NAIL & TAG #18994, EAST SIDE 10" OAK, AZ. 177°, 37.08 FEET

REMON. DISK 2.0 FEET EAST OF CORNER

WEST/SIDE 8" CHERRY, 31.58 FEET

EAST/SIDE 8" CHERRY, 15.32 FEET

EAST/SIDE 16" OAK, 8.94 FEET

NORTH/SIDE TWIN 48" CHERRY, 6.12 FEET

EAST/SIDE 10" OAK, 37.08 FEET

P.A. 345 INGHAM COUNTY
PEER APPROVED: 10/20/98 W



Signed by

Ron Helsel

Date

Oct 30, 1998

Surveyor's Michigan License No. 18994

LAND CORNER RECORDATION CERTIFICATE
Filing Requirement of Act 74, Mich. P.A. 1970

Liber 9 Page 395

For corners in

INGHAM (County) Located in: LEROY TOWNSHIP Corner Code #

1. Public Land Survey T. 3N R. 2E K-3
T. R.
T. R.
T. R.
2. Property Controlling S. T. R.
in Section S. T. R.
3. Miscellaneous S. T. R.
Property in Sec. S. T. R.

4. Lot No. , Recorded Plat
5. Private Claims

I, RON HELSEL, in a field survey on SEPTEMBER 21, 1998
do hereby certify that under requirements of P.A. 74, Michigan P.A. of 1970, the corner points
mentioned in lines 1 and 2 above were in conformance with regulations and rules therefore as
required in the current manual of survey instructions of the United States Department of the Interior,
Bureau of Land Management or by a decree of a Court of Law and for that the corner points
mentioned in lines 3, 4 and 5 above were in conformance with the rules of the Michigan Board of
Land Surveyors or by a Decree of a Court of Law; established, re-established, monumented,
re-monumented, recovered, found as expressed below:

NOTE: Not more than 4 corners, all in the same town and range, may be recorded
on this certificate.

A. Description of original monument and accessories and/or subsequent restoration:
ORIGINAL MONUMENT POST SET BY J. WAMPLER, U.S. DEPUTY SURVEYOR, DEC. ,
1825. BEECH 12" N67W, 19 LINKS
IRONWOOD 6" S49E, 13 LINKS

- 1) CO. SURVEYOR, J McCREARY, VOL.3, PAGE 228, OCT.20-22, 1890 IDENTIFIED THIS CORNER AS STONE & BRICK.
RED OAK 5", N76W, 80 LINKS
BLACK CHERRY 6", S31W, 59 LINKS
2) FROM CETA DATUM OF LIBER 5, PAGE 104, SEPT. 14, 1978, SURVEYOR WM. BARRYMAN, IDENTIFIED THIS CORNER
AS STONE & BRICK WITH IRON BESIDE. DID NOT FIND BARRYMAN SURVEY IN CETA DOSSIER.
3) CORNER REFERRED TO IN PLAT OF MAPLE RIDGE, LIBER 28, PAGE 49, MARCH 1, 1968, MAX ROGERS, PS. NO. 6637.
4) INGHAM CO. RD. COMM., GRID MAP, CALLS FOR AN IRON, STONE AND BRICK.
1-1/4" IRON, NORTH, 33.0'
24" OAK, ENE, 53.0'
17" OAK, NNW, 35.3'
C/L ANCHOR POST (?) 29.6'
ANCH POST, NORTH, 30.3'


CONTINUED ON BACK

B. Description of corner evidence found and/or method applied in restoring or reestablishing corner:
FOUND THE 4" CONCRETE MONUMENT WITH A 1/2" REROD AS DESCRIBED IN 5-A ABOVE. MARKER WAS 5 FEET NORTH
OF THE CENTERLINE OF PARDEE ROAD AND ON LINE WITH TREE LINES NORTH AND SOUTH AND ALL FOUR WITNESSES STILL
STANDING. ACCEPTED THE POSITION OF THE MARKER AND SET A STANDARD INGHAM COUNTY REMON. DISK OVER THE 1/2"
BAR STAMPED P.A. 345, P.S. 18994. SET 8" STEEL IRON BOX INSIDE OF AN EXISTING CONCRETE COLLAR TO GRADE OF
PARDEE ROAD.

C. Description of monument for corner and accessories established to perpetuate locating the position of the corner:
1/2" REROD INCASED IN CONCRETE WITH STANDARD INGHAM COUNTY DISK
FOUND NAIL & TAG #29238 (B. BOSS), WEST/SIDE 12" TWIN W. CHERRY, AZ. 30°, 30.63 FEET
FOUND F.N. WHITE, #12034, NAIL & TAG, SOUTH SIDE 14" W. CHERRY, AZ. 69°, 48.13 FEET
FOUND NAIL & CAP #18998 AT BASE OF TREE, (SET NAIL & TAG #18994) SOUTH/SIDE 26" W. CHERRY, AZ. 296°, 70.75 FEET
SW CORNER OF GARAGE FOUNDATION OF HOUSE #5020, AZ. 161°, 109.92 FEET
FACE OF BASE OF 4" STEEL GATE POST, AZ. 196°, 36.74 FEET

Signed by Ron Helsel
Surveyor's Michigan License No. 18994

Date Nov. 2, 1998
Filing 309



FORM APPROVED BY MICHIGAN STATE BOARD OF LAND SURVEYORS, JAN. 28, 1971
REVISED MAY 14, 1975
REVISED JAN., 1983

P.A. 345 INGHAM COUNTY
PEER APPROVED 10/20/98 M

- 5) P.A. 74 RECORDED IN LIBER 5, PAGE 104, BY R. LESTER, NO. 18998, DATED SEPT. 14, 1978, "EXCAVATED HOLE 6' X 10', NORTH OF THE CENTERLINE OF PARDEE ROAD ON FENCE LINE NORTH & SOUTH." BASICALLY FOUND, A STONE SURROUNDED BY BRICK, AT THE POINT OF A ARROW SHAPED ROCK TO THE NORTH, CORNER 6.0 FEET, NORTH OF THE C/L OF PARDEE ROAD.
"SET 4" X 36" CONCRETE MONUMENT WITH 1/2" X 38" ROD AND CAP #18998, WITH CONCRETE COLLAR AND COVER AT LOCATION OF STONE DESCRIBED ABOVE.
NAIL & TAG, #18998, SOUTH SIDE 22" WILD CHERRY, NW, 70.83' (FOUND)
NAIL & TAG, NO. 18898, WEST SIDE WILD CHERRY, NE, 30.40' (FOUND)
NAIL & TAG, NO. 18998, SOUTH SIDE 14" WILD CHERRY, NE, 48.22' (FOUND)
SW CORNER OF HOUSE #5020, AT BLOCK FOUNDATION, SE, 109.92' (FOUND)
- 6) L. BRYAN, NO. 25832, LIBER 7, PAGES, 512-513, DATED 9-17-80, "FD. MONUMENT IN MON. BOX;
WITNESSES SAME AS 5-A ABOVE.
- 7) UNRECORDED SURVEY, L. BRYAN, DATED 2-10-82, JOB 81-B-1054, SAME AS 5-A ABOVE.
- 8) UNRECORDED SURVEY, L. BRYAN, DATED 12-22-83, JOB 82-B-1484, SAME AS 5-A ABOVE.
- 9) UNRECORDED SURVEY, D. HUGHES NO. 19834, DATED 4-09-85, JOB 85152, SAME AS 5-A ABOVE.
- 10) P.A. 132 SURVEY BY L. BRYAN, LIBER 6, 462-463, 7 1987, SAME AS 5-A ABOVE.
- 11) UNRECORDED SURVEY, D. HUGHES, DATED 4-4-90, JOB NO. 90645, SAME AS 5-A ABOVE.
- 12) UNRECORDED SURVEY, D. HUGHES, DATED 12-26-90, JOB 90734-5-2, SAME AS 5-A ABOVE
- 13) UNRECORDED SURVEY, D. RICHARDSON, NO. 31603, DATED SEPT. 14, 1990, JOB NO. 907261, NO MONUMENT DESCRIBED OR WITNESSED.
- 14) UNRECORDED SURVEY, D. RICHARDSON, DATED SEPT. 18, 1990, JOB NO. 90726, NO MONUMENT DESCRIBED OR WITNESSED.
- 15) P.A. 132 SURVEY, RECORDED IN LIBER 6, PAGES 641-642,, DATED 12-26-90, BY D. HUGHES CORNER LABELED ON MAP PART AS NW 1/4 CORNER, WITNESSES SAME AS 5-A ABOVE.
- 16) UNRECORDED SURVEY, D. HUGHES, DATED 4-09-91, JOB NO. 91759-5-23, WITNESSED AS:
"FD. MONUMENT IN ROAD BOX / CAP NO. 18998, 5' N. OF CL ASPHALT,
.034 DEG; FD. NAIL/TAG 16053 W/S 10" CHERRY, 30.30',
071 DEG. ; FD. NAIL/TAG 16053 SE/S 14" CHERRY, 48.24',
187 DEG.; CL 4" ELY GATE POST, 36.98',
296 DEG.; FD. NAIL/TAG 18998, S/S 20" CHERRY, 70.82'
- 17) UNRECORDED SURVEY, D. HUGHES, DATED 5-3-94, JOB NO. 94213, WITNESSED SAME AS 5-A ABOVE.
- 18) P.A. 132 SURVEY BY G. BOSS, NO. 17022, DATED 9-25-95, LIBER 7, PAGES 965 & 966
FOUND NAIL & FLAGGING, SE/SIDE 20" CHERRY, N55E, 48.22' FOUND TREE)
BASE OF 4" CYLINDER STEEL GATE POST, S5W, 36.95' (FOUND)
FOUND NAIL & TAG, SOUTH/SIDE 28" CHERRY, N55W, 36.95' (GONE)
SET NAIL & TAG, WEST/SIDE 10" CHERRY, N20E, 30.63' (FOUND)
- 19) UNRECORDED SURVEY, G. BOSS, DATED 11-04-97, JOB NO. 97588, WITNESSED AS:
FD. 1/2" IRON IN MONUMENT BOX, 6' NORTH OF CENTERLINE PARDEE ROAD
FOUND NAIL SOUTHEAST SIDE 20" CHERRY, N55E, 48.22 FEET
BASE OF 4" CYLINDER, STEEL GATE POST, S5W, 36.96 FEET
FOUND NAIL & TAG WEST SIDE 10" CHERRY, N20E, 30.63 FEET
- 20) UNRECORDED SURVEY, L. BRYAN, DATED 12-3-97, JOB NO. 97-B-5491, WITNESSED AS: 5-A ABOVE.
- 21) UNRECORDED SURVEY, L. BRYAN, DATED 4-2-98, JOB NO. 98-B-65852, WITNESSED AS:
FOUND NAIL AND FLAGGING, SE SIDE 20" CHERRY, N55W, 48.22'
FOUND NAIL AND TAG, SOUTH SIDE 28" CHERRY, N55W, 70.82'
BASE OF 4" CYLINDER, STEEL GATE POST, S05W, 36.95'

INCHON COMMA'NI
bante 1000000
REGISTER OF DEEDS
11/18/1998 12:14:28
88000002
LIT ED



LAND CORNER RECORDATION CERTIFICATE
Filing Requirement of Act 74, Mich. P.A. 1970
LEROY TOWNSHIP

For corners in

INGHAM Located In: Corner Code #
[County]

1. Public Land Survey T 3N R 2E J-3
T R
T R
T R

2. Property Controlling S T R
in Section S T R

3. Miscellaneous S T R
Property in Sec. S T R

Register of Deeds Stamp & File Number

4. Lot No. , Recorded Plat
5. Private Claims

I, RON HELSEL, in a field survey on SEPT. 6, 2000 do hereby state that under requirements of P.A. 74, Michigan P.A. of 1970, the corner points mentioned in lines 1 and 2 above were in conformance with regulations and rules therefore as required in the current manual of survey instructions of the United States Department of the Interior, Bureau of Land Management or by a decree of a Court of Law and/or that the corner points mentioned in lines 3, 4 and 5 above were in conformance with the rules of the Michigan Board of Land Surveyors or by a Decree of a Court of Law; established, re-established, monumented, recovered, found as expressed below:

NOTE: Not more than 2 corners, all in the same town and range, may be recorded on this certificate.

A. Description of original monument and accessories and/or subsequent restoration:
ORIGINAL MONUMENT: POST SET BY J. WAMPLER, U.S. DEPUTY SURVEYOR, DEC., 1825. SET AVG. DISTANCE 39.68 CHAINS. ELM 22", S85W, 16 LINKS; ASH 5", S29W, 4-1/2 LINKS.

- 1) VOL. 2, PAGE 69, 12-04-1868, CO. SURVEYOR T.J. BROWN IGNORED THIS CORNER AND SET A POST AT 42.57 CHAINS ON THE SOUTHERLY BANK OF THE RED CEDAR RIVER. MEASURED WEST, 40 CHAINS TO I-3.
- 2) VOL. 3, PAGE 228, OCT. 20-22, 1890, CO. SURVEYOR J. McCREARY CALLED FOR A GAS PIPE, NO TREES. 160 RODS 24 LINKS TO I-3, (2655.84') AND 160 RODS 48 LINKS TO J-2 (2671.68').
- 3) P.A. 74 CORNER, LIBER 3, PAGE 123, REC. MAY 13, 1974, O. BOSS, P.S. NO. 13574 "1/2 IRON SET C/L ROAD" S2°E, 33.0' 4" STEEL POST IN CONCRETE; S70°E, 41.25' SW CORNER OF BRIDGE WALL; N50°W, 32.20', SP. S/S 14" CHERRY
- 4) P.A. 132 SURVEY BY G. BOSS, P.S. 17022, DATED 4-23-79, GAVE THE SAME WITNESSES AS ABOVE.

(Continued on back side)

B. Description of corner evidence found and/or method applied in restoring or reestablishing corner:

FOUND 1/2" REBAR IN MONUMENT BOX IN C/L OF PARDEE ROAD ON LINE WITH A FENCE LINE TO THE NORTH AND A 4" STEEL POST IN CONCRETE TO THE SOUTH. CORNER IS IN ABOUT 6 FEET ± OF FILL WEST OF A BRIDGE OVER THE KALAMINK CREEK. TRAVERSE FOUND THIS CORNER TO BE IN VERY CLOSE ACCORD WITH MEASUREMENTS BY COUNTY SURVEYOR JOHN McCREARY IN 2-A ABOVE. MEASURED 2655.16' WEST TO I-3 AND 2626.13' NORTH TO J-2. FOUND ALL THE WITNESSES AS DESCRIBED BY SURVEYOR G. BOSS IN 6-A. ACCEPTED THE POSITION OF THE 1/2" BAR AS A MARKER FOR THE FAITHFUL PERPETUATION OF THE CORNER. REPLACED BAR WITH 3/4" PIN AND STANDARD INGHAM COUNTY DISK STAMPED P.A. 345, P.S. 18994.

C. Description of monument for corner and accessories established to perpetuate locating the position of the corner:

3/4" PIN AND DISK IN MONUMENT BOX IN C/L OF PARDEE ROAD 50 FEET ± WEST OF C/L KALAMINK CREEK.

FOUND 4" STEEL POST, N. AZ. 181°, 33.20 FEET TO CENTER
FOUND NAIL & TAG #17022 EAST/SIDE POWER POLE, N. AZ. 199°, 43.90 FEET
FOUND NAIL & TAG #16053 (J. STEPHENS) SOUTH/SIDE 22" W. CHERRY, N. AZ. 311°, 40.08 FEET
FOUND NAIL & TAG #17022 NORTH/SIDE GUARD RAIL POST, N. AZ. 124°, 37.78 FEET
FOUND NAIL & TAG #17022 SOUTH/SIDE GUARD RAIL POST, N. AZ. 70°, 32.75 FEET
FOUND NAIL & TAG #17022 NORTH/SIDE GUARD RAIL POST, N. AZ. 250°, 33.05 FEET
MEAS. WEST, 2655.16 FEET TO I-3
MEAS. NORTH, 2663.13 FEET TO J-2



Signed by Ron Helsel
Surveyor's Michigan License No. 18994

Date Oct. 7, 00

5) P.A. 132 SURVEY, LIBER 5, PAGES 378,380, DATED 10-12-76, BY G. BOSS. "FOUND 1/2" RE-ROD"

SET NAIL E SIDE P.POLE, S15°W, 43.89'

SET NAIL N SIDE WOOD POST ON BRIDGE, S60°E, 32.98'

SET NAIL S SIDE WOOD POST ON BRIDGE, N70°E, 32.88'

SET NAIL S SIDE 16" TREE, N60°W, 40.09

6) P.A. 132 SURVEY, LIBER 7, PAGES 965-966, JAN. 21, 1997, BY G. BOSS. "FOUND 1/2" REBAR IN MON. BOX IN C/L OF PARDEE ROAD."

FOUND NAIL & TAG EAST SIDE POWER POLE, S10°W, 43.90'

FOUND NAIL & TAG SOUTH SIDE 22" CHERRY, N65W, 40.08'

FOUND NAIL & TAG NORTH SIDE WOOD GUARD RAIL POST, S75E, 37.78'

FOUND NAIL & TAG SOUTH SIDE WOOD GUARD RAIL POST, N60E, 32.75'

FOUND NAIL & TAG NORTH SIDE WOOD GUARD POST, S45W, 33.05'

7) P.A. 132 SURVEY, LIBER 8, PAGES 585-586, JULY 7, 1999, BY G. BOSS SAME AS 6-A ABOVE

8) P.A. 132 SURVEY, LIBER 8, PAGE 652-654, DEC. 6, 1999, BY M. MAHIEU, P.S. NO. 28414. " 1/2" IRON ROD IN C/L ASPHALT PAVEMENT"

180° 33.20' CENTERLINE 4" DIA. STEEL POST

110° 32.20' SW CORNER BRIDGE WALL

310° 41.25' FD. NAIL S. SIDE 18" CHERRY

90° 50' ± CENTERLINE KALAMINK CREEK



2000-044596

Page: 2 of 2

10/18/2000 11:02A

Paula Johnson
INGHAM COUNTY
REGISTER OF DEEDS
RON HELSEL

RECORDED

CRNR 9.00

L-10 P-6

2000-044600

2000-044600

Page: 1 of 1

10/18/2000 11:02A

LAND CORNER RECORDATION CERTIFICATE
Filing Requirement of Act 74, Mich. P.A. 1970
LEROY TOWNSHIP

For corners in

INGHAM (County) Located in: Corner Code #

1. Public Land Survey T 3N R 2E J-2
T R
T R
T R

2. Property Controlling in Section S T R
S T R

3. Miscellaneous Property in Sec. S T R
S T R

4. Lot No. , Recorded Plat

5. Private Claims

Register of Deeds Stamp & File Number

I, RON HELSEL, in a field survey on SEPT. 19, 2000 do hereby state that under requirements of P.A. 74, Michigan P.A. of 1970, the corner points mentioned in lines 1 and 2 above were in conformance with regulations and rules therefore as required in the current manual of survey instructions of the United States Department of the Interior, Bureau of Land Management or by a decree of a Court of Law and for that the corner points mentioned in lines 3, 4 and 5 above were in conformance with the rules of the Michigan Board of Land Surveyors or by a Decree of a Court of Law; established, re-established, monumented, recovered, found as expressed below:

NOTE: Not more than 2 corners, all in the same town and range, may be recorded on this certificate.

A. Description of original monument and accessories and/or subsequent restoration:
CORNER NOT SET IN ORIGINAL GOVERNMENT SURVEY

- 1) VOL. 3, PAGE 228, OCT. 20-22, 1890, COUNTY SURVEYOR J. McCREARY IDENTIFIED THIS CORNER AS STONE AND CROCKERY WITNESSED WITH A BLACK ASH 10", N47°50'E, 57 LINKS. SOUTH 160 RODS, 48 LINKS TO J-3 AND 159 RODS, 47 LINKS TO K-2. NO MEASUREMENTS WERE MADE TO THE NORTH AND WEST.
- 2) P.A. 132 SURVEY, LIBER 370, PAGES 370-371, NOV. 1986, G. BOSS, P.S. NO.17022. "FOUND 3/4" RE-ROD" SET NAIL NE SIDE 12" TREE, S55°W, 33.55' SET NAIL N SIDE 22" TREE, N65°W, 25.13' SET NAIL S SIDE 16" TREE, S35°E, 16.06' SET NAIL N SIDE 18" TREE, S80°E, 37.24'
- 3) P.A. 132 SURVEY, LIBER 378-380, DEC. 10, 1986, G. BOSS. SAME MONUMENT & WITNESSES AS ABOVE.
- 4) P.A. 132 SURVEY, LIBER 7, PAGES 173-175, APRIL 8, 1994, D. HUGHES, P.S. 19834. "FOUND RE-ROD 19.5' N. OF E/W FENCE AND 64.5' E. OF N/S FENCE, SANITARY LAGOONS, VILLAGE OF WEBBERVILLE" SET NAIL & TAG SW/S 24" ELM, 36°, 1.47 FEET; "FOUND OLD NAILS SET BY BOSS AND NOW OVER GROWN" 103°, 37.24' R SET NAIL/TAG N/S 20" MAPLE; 160°, 16.06' SET NAIL/TAG NE/S 18" ELM; 241°, 33.55' SET NAIL/TAG NW/S 14" ELM; 304°, 25.13' SET NAIL/TAG NE/S 24" MAPLE.

B. Description of corner evidence found and/or method applied in restoring or reestablishing corner:


FOUND 3/4" REBAR DRIVEN INTO A 1-1/2" MUSHROOMED PIPE ON THE SOUTH SIDE OF AN ASH TREE IDENTIFIED AS A ELM BY HUGHES. THIS AREA IS IN A LOW FLOOD PLAIN AND FOUND SEVERAL METAL OBJECTS THAT HAVE BEEN TRASHED HERE ALONG WITH NUMEROUS FIELD STONES. POSITION ON LINE WITH OLD FENCE POST AND FENCE LINE REMNANTS TO THE EAST AND ON LINE STRANDS OF FENCE AND A TREE ROW TO THE NORTH. EXCAVATED AROUND BAR AND ALONG THE EAST-WEST FENCE LINE BUT COULD NOT DIG MUCH BELOW 12" BEFORE HITTING ROOTS OF MAPLE AND ELM TREES, LOOKING FOR CROCKERY AS CALLED FOR BY McCREARY. TRAVERSE FOUND THE BAR TO BE 2.98 FEET EAST OF THE NORTH-SOUTH 1/4 LINE AND 0.30 FEET SOUTH OF THE EAST-WEST 1/4 LINE. ACCEPTED THIS POSITION AS THE FAITHFUL PERPETUATION OF THE McCREARY CORNER AND SET A STANDARD 3/4" PIN AND INGHAM COUNTY DISK.

C. Description of monument for corner and accessories established to perpetuate locating the position of the corner:

3/4" BY 24" PIN AND DISK STAMPED P.A. 345, P.S. 18994, 19.5 FEET NORTH OF SANITARY LAGOON CONTAINMENT FENCE. FOUND NAIL & TAG #18834 NE/SIDE 30" ASH, N. AZ. 160°, 15.97 FEET
FOUND NAIL & TAG #18834 NORTH/SIDE 26" MAPLE, N. AZ. 105°, 37.19 FEET
SET NAIL & TAG #18994 NORTH/SIDE 14" ELM, N. AZ. 241°, 33.43 FEET
FOUND NAIL & TAG #18834 NORTH/SIDE 26" MAPLE, N. AZ. 304°, 25.15 FEET
FOUND NAIL & TAG #18834 SOUTH/SIDE 28" ASH, N. AZ. 36°, 1.48 FEET
MEAS. NORTH, 1889.34 FEET TO J-1
MEAS. SOUTH, 2663.13 FEET TO J-3
MEAS. WEST, 2660.16 FEET TO I-2
MEAS. EAST, 2645.34 FEET TO K-2

Signed by Ron Helsel
Surveyor's Michigan License No. 18994

Date Oct. 7, 00



P.A. 345 INGHAM COUNTY
PEER APPROVED: 10/3/2000

LAND CORNER RECORDATION CERTIFICATE
Filing Requirement of Act 74, Mich. P.A. 1970
LEROY TOWNSHIP

For corners in

INGHAM Located In: Corner Code #
(County)

1. Public Land Survey T 3N R 2E J-1
T R
T R
T R

2. Property Controlling S T R
in Section S T R

3. Miscellaneous S T R
Property in Sec. S T R

4. Lot No. , Recorded Plat
5. Private Claims

Register of Deeds Stamp & File Number

I, RON HELSEL, in a field survey on SEPT. 28, 2000 do hereby state that under requirements of P.A. 74, Michigan P.A. of 1970, the corner points mentioned in lines 1 and 2 above were in conformance with regulations and rules therefore as required in the current manual of survey instructions of the United States Department of the Interior, Bureau of Land Management or by a decree of a Court of Law and /or that the corner points mentioned in lines 3, 4 and 5 above were in conformance with the rules of the Michigan Board of Land Surveyors or by a Decree of a Court of Law; established, re-established, monumented, recovered, found as expressed below:

NOTE: Not more than 2 corners, all in the same town and range, may be recorded on this certificate.

A. Description of original monument and accessories and/or subsequent restoration:
CORNER NOT SET IN ORIGINAL GOVERNMENT SURVEY

- 1) VOL. 3, PAGE 228, OCT. 20-22, 1890, CO. SURVEYOR J. McCREARY, POST; W. OAK 12", N22°50'W, 15-1/2 LINKS; W. OAK 16", S64°50'W, 94-1/2 LINKS. 40 CHAINS 34 LINKS WEST TO I-1 AND 40 CHAINS 34 LINKS EAST TO K-1.
- 2) INGHAM CO. CETA PROGRAM EXCAVATED A 27.6' BY 10' AT THIS LOCATION OCT. 23, 1978 DOWN TO SAND AND THE CORNER WAS DEEMED LOST AT THAT TIME. A STONE WAS FOUND ±3.3 FEET SOUTH OF A FOUND 1/2" BAR WITH A CO. BOSS CAP, NO. 13574 AT J-13, LOCKE TWP. NO CORNER WAS SET.
- 3) P.A. 132 SURVEY, DEC. 10, 1986, LIBER 5, PAGES 378-380, G. BOSS, P.S. NO. 17022, "FOUND 1/2" IRON CAPPED" FD. NAIL N. SIDE 14" TREE 4 TRUNKS, S75°W, 58.97'; SET NAIL E. SIDE 20" OAK, N40°E, 39.89'; SET NAIL S. SIDE 10" TREE, N60°W, 53.42'; SET NAIL N. SIDE 8" BIRCH, S50°E, 51.09'
- 4) P.A. 132 SURVEY, OCT. 10, 1988, LIBER 6, PAGE 813, M. FOUTY, P.S. NO. 18989, "FOUND 1/2" BAR & CAP." NO WITNESSES.
- 5) P.A. 132 SURVEY, APRIL 8, 1994, LIBER 7, PAGES 173-175, D. HUGHES, P.S. NO. 19834, "FD. 1/2" IRON ROD 1.5" N. OF CL. ALLEN RD." 40°, 39.90' FD. NAIL/TAG E/S 32" OAK; 130°, 51.13' FD. NAIL/TAG N/S 8" BIRCH; 255°, 58.68' FD. NAIL/TAG 19834 SE/S 24" MAPLE; 307°, 53.48' FD. NAIL/TAG S/S 10' TREE.
- 6) P.A. 132 SURVEY, FEB. 14, 2000, LIBER 8, PAGES 714-715, M. MAHIEU, P.S. NO. 28414, "5/8" REBAR IN C/L ALLEN RD. N&T #19834 SE SIDE 20" MAPLE, S45°W, 58.72'; N&T #19834 SE SIDE 30" OAK, N15°E, 39.87'; N&T #19834 SW SIDE 10" OAK, N40°W, 44.53'; N&T #19834 SW SIDE QUAD 10" MAPLE, S50°E, 85.14'

B. Description of corner evidence found and/or method applied in restoring or reestablishing corner:

TRAVERSED THE TWP. LINE AND FOUND THE 1/2" REBAR BEING WITHIN 0.25' OF THE MIDPOINT BETWEEN I-13 AND K-13 OF LOCKE TOWNSHIP AND ACCEPTED THE BAR AS THE SOUTH 1/4 CORNER OF SECTION 35 OF LOCKE TWP. EXCAVATED THE STONE DESCRIBED IN THE CETA EXCAVATION OF 2-A ABOVE AND DID NOT ACCEPT IT AS A MARKER FOR ANY CORNER. SINCE NO SURVEYOR HAS RECORDED THE BAR AS A POINT IN COMMON WITH J-13, I DEEMED THE CORNER AS LOST AND SET A STANDARD PIN AND INGHAM COUNTY DISK ON THE STANDARD LINE BETWEEN J-13 AND K-13 AND MIDWAY BETWEEN I-1 AND K-1 OF LEROY TWP., MEASURED WEST 2660.10 FEET TO I-1 (McCREARY 2662.44 FEET) MEASURED 2660.10 FEET TO K-1 (McCREARY 2662.44 FEET). CORNER ONE FOOT ± NORTH OF C/L OF ALLEN ROAD AND PLACED IN A MONUMENT BOX.

C. Description of monument for corner and accessories established to perpetuate locating the position of the corner:

3/4" BY 24" IRON PIN AND ALUM. DISK STAMPED P.A. 345, P.S. 18994
WEST, 9.85 FEET TO J-13, T4N, R2E (LOCKE TOWNSHIP)
SET NAIL & TAG #18994 NORTH/SIDE 12" QUAD MAPLE, N. AZ. 260°, 68.60 FEET
SET NAIL & TAG #18994 EAST/SIDE 36" OAK, N. AZ. 33°, 35.00 FEET
FOUND NAIL & TAG #19834 (D. HUGHES) SOUTH/SIDE TWIN 18" OAK, N. AZ. 81°, 115.22 FEET
SET NAIL & TAG #18994 NORTH/SIDE 12" QUAD MAPLE, N. AZ. 115°, 75.86 FEET

Signed by Ron Helsel
Surveyor's Michigan License No. 18994

Date Oct. 7, 00

