

LAND CORNER RECORDATION CERTIFICATE
Filing Requirement of Act 74, Mich. P.A. 1970

For corners in

INGHAM COUNTY
(County)

Located In:

Corner Code #

LEROY TOWNSHIP
1. Public Land Survey

T 3N R 2E

K-7

Paula Johnson
INGHAM COUNTY
REGISTER OF DEEDS
ENGINEERING SURVEYING

RECORDED

L-10 P-69

CRNR 9.00

2000-048333

2. Property Controlling
in Section

S

T R

T R

T R

T R

S

T R

S

T R

3. Miscellaneous
Property in Sec.

S

T R

4. Lot No. , Recorded Plat

5. Private Claims

I, DAVID L. CLIFFORD, in a field survey on AUGUST 29, 2000 Do hereby state that under requirements of P.A. 74, Michigan P.A. of 1970, the corner points mentioned in lines 1 and 2 above were in conformance with regulations and rules therefore as required in the current manual of survey instructions of the United States Department of the Interior, Bureau of Land Management or by a decree of a Court of Law and for that the corner points mentioned in lines 3, 4 and 5 above were in conformance with the rules of the Michigan Board of Land Surveyors or by a Decree of a Court of Law; established, re-established, monumented, recovered, found as expressed below:

NOTE: Not more than 2 corners, all in the same town and range, may be recorded on this certificate.

A. Description of original monument and accessories and/or subsequent restoration:

1. ORIGINAL POST SET BY J. WAMPLER, DEPUTY SURVEYOR IN DEC 1825; SUGAR 4 N47½W 17½; SUGAR 10 S80½E 11½

2. O. BOSS RLS # 13574 RECORDED CORNER IN LIBER 3 PAGE 123 IN MAY 1974 AND USED IT AN ACT 132 SURVEY RECORDED IN LIBER 1 PAGE 1256 IN JUNE 1974 AS A SET IRON AT OLD FENCE CORNER POST: NAIL WEST SIDE 36" TREE, N10°E, 15.50'; NAIL WEST SIDE 10" TREE, S50°E, 35.80; 4" STEEL FENCE POST, NORTH, 1.3'

3. D. CLIFFORD RLS #25837 USED CORNER IN AN ACT 132 SURVEY RECORDED IN LIBER 3 PAGE 1173 IN JULY 1979 WITH NO MENTION OF MONUMENT OR WITNESSES.

4. M. DYER RLS # 21565 USED CORNER IN AN ACT 132 SURVEY RECORDED IN LIBER 4 PAGE 435 IN SEP. 1981 AS A FOUND IRON: NAIL & TAG WEST SIDE 18" LINDEN, N10°E, 30.29'; NAIL & TAG SOUTH SIDE 10" LINDEN, S50°W, 34.37; 4" STEEL FENCE POST, NORTH, 1.3'; NAIL & TAG NORTH SIDE 10" ASH, S40°E, 22.93'

B. Description of corner evidence found and/or method applied in restoring or reestablishing corner:

SEARCHED AT APPARENT LOCATION OF CORNER AND FOUND A 1/2" X 18" BAR & ILLEGIBLE CAP 1.3' SOUTH OF A 4" STEEL CORNER POST IN CONCRETE. BAR & CAP ARE IN AN ANCIENT ANCHOR POST HOLE. CORNER LOCATION MATCHES DYER & BOSS WITNESSES. EXCAVATED 3' DIAMETER X 2' DEEP HOLE AROUND BAR AND FOUND MANY STONES AROUND BAR AND CONCRETE AROUND STEEL FENCE POST TO NORTH. ACCEPTED BAR & CAP AS CORNER AS PERPETUATED BY EVERYONE LISTED ABOVE AND REPLACED BAR & CAP WITH STANDARD BAR AND ALUMINUM PA 345 CAP. MEASURED EAST 2679.62' TO L-7 AND SOUTH 2677.54' TO K-8.


C. Description of monument for corner and accessories established to perpetuate locating the position of the corner:
K-7 T3N-R2E

3/4" X 24" STEEL BAR AND 2 1/4" ALUMINUM CAP STAMPED PA 345 LS 25837 INGHAM COUNTY
SET NAIL & TAG #25837 IN WEST SIDE 21" BASSWOOD, N20°E, 30.30'
SET NAIL & TAG #25837 IN EAST SIDE 17" BASSWOOD, S50°E, 23.02'
SET NAIL & TAG #25837 IN NORTH SIDE 27" MAPLE, WEST, 45.45'
SET NAIL & TAG #25837 IN WEST SIDE 14" ASH, N10°W, 15.26'
SOUTH FACE 4" STEEL PIPE FENCE POST IN CONCRETE, NORTH, 1.20'

Signed by David L. Clifford

Date SEPTEMBER 02, 2000

Surveyor's Michigan License No. 25837



FORM APPROVED BY MICHIGAN STATE BOARD OF PROFESSIONAL SURVEYORS, JAN. 28, 1971
REVISED MAY 14, 1975
REVISED JAN. 1983
REVISED OCT., 1985

P.A. 345 INGHAM COUNTY
PEER APPROVED 9/7/2000 RL

LAND CORNER RECORDATION CERTIFICATE
Filing Requirement of Act 74, Mich. P.A. 1970

For corners in

INGHAM COUNTY

Located in:

Corner Code #

(County)

LEREOY TOWNSHIP

1. Public Land Survey

T 3N R 2E

K-8

Paula Johnson
INGHAM COUNTY
REGISTER OF DEEDS
ENGINEER SURVEYING

RECORDED

L-10 P-68

CRNR 9.00

2000-048332

2. Property Controlling
in Section

S

T R



2000-048332

Page: 1 of 1
11/14/2000 08:41A

3. Miscellaneous
Property in Sec.

S

T R

S

T R

Register of Deeds Stamp & File Number

4. Lot No. , Recorded Plat

5. Private Claims

I, DAVID L. CLIFFORD, in a field survey on AUGUST 30, 2000 Do hereby state that under requirements of P.A. 74, Michigan P.A. of 1970, the corner points mentioned in lines 1 and 2 above were in conformance with regulations and rules therefore as required in the current manual of survey instructions of the United States Department of the Interior, Bureau of Land Management or by a decree of a Court of Law and /or that the corner points mentioned in lines 3, 4 and 5 above were in conformance with the rules of the Michigan Board of Land Surveyors or by a Decree of a Court of Law; established, re-established, monumented, recovered, found as expressed below:

NOTE: Not more than 2 corners, all in the same town and range, may be recorded on this certificate.

	A	B	C	D	E	F	G	H	I	J	K	L	M
1													
2	6		5		4		3		2		1		
3													
4	7		8		9		10		11		12		
5													
6	18		17		16		15		14		13		
7													
8	19		20		21		22		23		24		
9													
10	30		29		28		27		26		25		
11													
12	31		32		33		34		35		36		
13													

A. Description of original monument and accessories and/or subsequent restoration:

1. ORIGINAL POST SET BY J. WAMPLER, DEPUTY SURVEYOR IN DEC 1825; IRONWOOD 4 N66½E 6; IRONWOOD 4 N70½W 8

2. O. BOSS RLS # 13574 RECORDED CORNER IN LIBER 3 PAGE 123 IN MAY 1974 AND USED IT AN ACT 132 SURVEY RECORDED IN LIBER 1 PAGE 1256 IN JUNE 1974 AS A 3/8" IRON: NAIL SOUTH SIDE 54" TREE, S70°E, 51.55'; NAIL WEST SIDE 24" TREE, S20°E, 23.15'; NAIL EAST SIDE FENCE POST, NORTH, 25.75'

3. D. CLIFFORD RLS #25837 USED CORNER IN AN ACT 132 SURVEY RECORDED IN LIBER 3 PAGE 1173 IN JULY 1979 WITH NO MENTION OF MONUMENT OR WITNESSES.

4. G. BOSS RLS # 17022 USED CORNER IN AN ACT 132 SURVEY RECORDED IN LIBER 5 PAGE 365 IN DEC. 1987 WITH SAME MONUMENT & WITNESSES AS IN ITEM 2 ABOVE.

B. Description of corner evidence found and/or method applied in restoring or reestablishing corner:

SEARCHED AT APPARENT LOCATION OF CORNER AND FOUND A 1/2" X 18" BAR 2' SOUTH OF CENTERLINE VAN ORDEN ROAD ON FENCE LINE TO NORTH MATCHING REMAINING BOSS WITNESS (FENCE COR 25' NORTH WHICH IS NOW FALLEN DOWN). EXCAVATED 3' DIAMETER X 2' DEEP HOLE AROUND BAR AND FOUND BAR WAS IN MIDDLE OF 4" DRAIN TILE STANDING VERTICALLY IN NATURAL GROUND. ACCEPTED TILE & BAR AS PERPETUATION OF CORNER AND REPLACED BAR WITH STANDARD BAR & CAP IN MONUMENT BOX. MEASURED EAST 2684.72' TO L-8 AND NORTH 2677.54' TO K-7.

C. Description of monument for corner and accessories established to perpetuate locating the position of the corner:

K-8 T3N-R2E

3/4" X 24" STEEL BAR AND 2 1/4" ALUMINUM CAP STAMPED PA 345 LS 25837 INGHAM COUNTY IN MONUMENT BOX SET NAIL & TAG #25837 IN EAST SIDE RAILROAD TIE FENCE POST, N02°E, 37.38'

FOUND NAIL & TAG #19834 (DARRELL HUGHES) IN EAST SIDE 30" MAPLE, S12°W, 72.33'

NE CORNER CONCRETE PORCH HOUSE #4996, S55°W, 67.63'

FOUND NAIL & TAG #25832 (LARRY BRYAN) IN NORTH SIDE 22" MAPLE, S80°W, 75.47'

1/2" BAR & CAP "BRYAN" 25832, N02°E, 33.00'

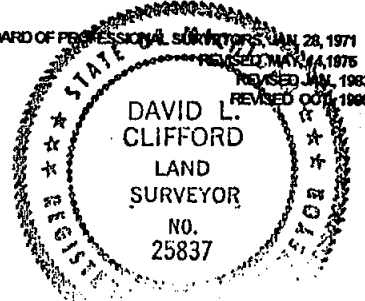
Signed by David L. Clifford

Date SEPTEMBER 02, 2000

Surveyor's Michigan License No. 25837

FORM APPROVED BY MICHIGAN STATE BOARD OF PROFESSIONAL SURVEYORS JAN 28, 1971

P.A. 345 INGHAM COUNTY
PEER APPROVED 9/7/2000



LAND CORNER RECORDATION CERTIFICATE
Filing Requirement of Act 74, Mich. P.A. 1970

For corners in

INGHAM COUNTY Located In: Corner Code #
(County)
LEROY TOWNSHIP
1. Public Land Survey T 3N R 2E K-9
T R
T R
T R
2. Property Controlling S T R
in Section T R
3. Miscellaneous S T R
Property in Sec. S T R

Paula Johnson
INGHAM COUNTY
REGISTER OF DEEDS
ENGINEER SURVEYING

RECORDED

L-10 P-67

CRNR 9.00

2000-048331



2000-048331

Page: 1 of 1
11/14/2000 08:41A

Register of Deeds Stamp & File Number

4. Lot No. , Recorded Plat
5. Private Claims

I, DAVID L. CLIFFORD, in a field survey on AUGUST 22, 2000 Do hereby state that under requirements of P.A. 74, Michigan P.A. of 1970, the corner points mentioned in lines 1 and 2 above were in conformance with regulations and rules therefore as required in the current manual of survey instructions of the United States Department of the Interior, Bureau of Land Management or by a decree of a Court of Law and /or that the corner points mentioned in lines 3, 4 and 5 above were in conformance with the rules of the Michigan Board of Land Surveyors or by a Decree of a Court of Law, established, re-established, monumented, recovered, found as expressed below:

NOTE: Not more than 2 corners, all in the same town and range, may be recorded on this certificate.

	A	B	C	D	E	F	G	H	I	J	K	L	M
1													
2	6		5		4		3		2		1		
3													
4	7		8		9		10		11		12		
5													
6	18		17		16		15		14		13		
7													
8	19		20		21		22		23		24		
9													
10	30		29		28		27		26		25		
11													
12	31		32		33		34		35		36		
13													

A. Description of original monument and accessories and/or subsequent restoration:

1. ORIGINAL POST SET BY J. WAMPLER, DEPUTY SURVEYOR IN DEC 1825; SUGAR 12 S72W 6½; SUGAR 5 N82½E 16
2. A. JACKSON, COUNTY SURVEYOR, USED CORNER IN A SURVEY RECORDED IN VOLUME 2 PAGE 280, INGHAM COUNTY SURVEYOR RECORDS IN MAR. 1856 WITH NO MENTION OF MONUMENT AND SAME WITNESSES AS GLO.
3. WA ROWE, COUNTY SURVEYOR, USED CORNER IN A SURVEY PERFORMED BY J. MCCREARY, DEPUTY COUNTY SURVEYOR AND RECORDED IN VOLUME 3 PAGE 240, INGHAM COUNTY SURVEYOR RECORDS IN MAR. 1896; STONE; ASH 16 S1E 50
4. O. BOSS RLS # 13574 RECORDED CORNER IN LIBER 2 PAGE 109 IN OCT. 1972 AND USED IT IN ACT 132 SURVEYS RECORDED IN LIBER 1 PAGE 491 IN NOV. 1972, LIBER 2 PAGES 974, 975, 980, 981, 982 AND 983 IN FEB. 1977 AS A FOUND NAIL: NAIL WEST SIDE FEN COR POST, NORTH, 18.20'; NAIL, NORTH SIDE 48" MAPLE, S75°E, 114.16'; 1/2" IRON, SOUTH, 33.00'
5. A. WILLIAMS RLS #21275 USED CORNER IN AN ACT 132 SURVEY RECORDED IN LIBER 3 PAGE 254 IN MAR 1978 WITH NO MENTION OF MONUMENT OR WITNESSES.

B. Description of corner evidence found and/or method applied in restoring or reestablishing corner:

SEARCHED AT APPARENT LOCATION OF CORNER AND FOUND A 1/2" X 18" BAR & ILLEGIBLE CAP 3.5' NORTH OF CENTERLINE FROST ROAD ON FENCE LINE TO NORTH MATCHING BOSS'S 1 REMAINING FENCE CORNER WITNESS TO NORTH. AFTER TRAVERSE OF NW 1/4 SECTION 25 SHOWED A GOOD PROPORTIONAL RELATIONSHIP OF BAR & CAP TO MCCREARY'S 1896 SURVEY, EXCAVATED 3' DIAMETER X 3' DEEP HOLE AROUND BAR AND FOUND A VERY OLD CONCRETE NAIL BENEATH BAR AND A STONE AND CROCKERY BENEATH BAR & NAIL. ACCEPTED BAR & CAP AS CORNER AS PERPETUATED BY EVERYONE LISTED ABOVE AND REPLACED BAR & CAP WITH STANDARD BAR AND ALUMINUM PA 345 CAP AND SET MONUMENT BOX. MEASURED EAST 2671.12' (MCCREARY 2670.36') TO L-9 AND SOUTH 2671.37' TO K-10 (MCCREARY 2669.04').


C. Description of monument for corner and accessories established to perpetuate locating the position of the corner:

K-9 T3N-R2E
3/4" X 24" STEEL BAR AND 2 1/4" ALUMINUM CAP STAMPED PA 345 LS 25837 INGHAM COUNTY IN MONUMENT BOX
SET NAIL & TAG #25837 IN NORTH SIDE 19" MAPLE, S79°E, 211.00'
SET NAIL & TAG #25837 IN EAST SIDE UTILITY POLE, S02°W, 94.85'
TOP MOST POINT OF LARGE BOULDER, S07°W, 25.87'
CENTERLINE SE SIDE 4" SPRUCE, S44°W, 41.60'
CENTERLINE SE SIDE 4" SPRUCE, S63°W, 61.10'

Signed by David L. Clifford

Date AUGUST 26, 2000

Surveyor's Michigan License No. 25837



FORM APPROVED BY MICHIGAN STATE BOARD OF PROFESSIONAL SURVEYORS, JAN. 1975
REVISED JAN. 1983
REVISED OCT. 1995

P.A. 345 INGHAM COUNTY
PEER APPROVED 9/7/2000 RL

LAND CORNER RECORDATION CERTIFICATE
Filing Requirement of Act 74, Mich. P.A. 1970

For corners in

INGHAM COUNTY

Located in:

Corner Code #

(County)

LEROY TOWNSHIP

1. Public Land Survey

T 3N R 2E

L-7

Paula Johnson
INGHAM COUNTY
REGISTER OF DEEDS
ENGINEER SURVEYING

RECORDED

L-10 P-64

CRNR 9.00

2000-048328

2000-048328

Page: 1 of 1

11/14/2000 08:41A

2. Property Controlling
in Section

S

T R

3. Miscellaneous
Property in Sec.

S

T R

S

T R

Register of Deeds Stamp & File Number

4. Lot No. , Recorded Plat

5. Private Claims

I, DAVID L. CLIFFORD, in a field survey on JULY 29, 2000 Do hereby state that under requirements of P.A. 74, Michigan P.A. of 1970, the corner points mentioned in lines 1 and 2 above were in conformance with regulations and rules therefore as required in the current manual of survey instructions of the United States Department of the Interior, Bureau of Land Management or by a decree of a Court of Law and for that the corner points mentioned in lines 3, 4 and 5 above were in conformance with the rules of the Michigan Board of Land Surveyors or by a Decree of a Court of Law; established, re-established, monumented, recovered, found as expressed below:

NOTE: Not more than 2 corners, all in the same town and range, may be recorded on this certificate.

A. Description of original monument and accessories and/or subsequent restoration:

1. ORIGINAL POST SET BY J. WAMPLER, DEPUTY SURVEYOR IN DEC 1825; TAM 11 S22E 16; WILLOW 3 N42W 12.
2. A. JACKSON, COUNTY SURVEYOR, USED CORNER IN A SURVEY RECORDED IN VOLUME 2 PAGE 279, INGHAM COUNTY SURVEYOR RECORDS IN MAR. 1856 WITH NO MENTION OF MONUMENT: BEECH 13 N4½W 11LKS; BEECH 9 S2½W 19 LKS.
3. J. MCCREARY, COUNTY SURVEYOR, USED CORNER IN A SURVEY RECORDED IN FOLDER SET #2 PAGE 33 (FOLDER SET #2 IS IN THE LARGE WHITE BOX IN THE REGISTER OF DEED OFFICE), IN OCT. 1897 WITH NO MENTION OF MONUMENT OR WITNESSES.
4. R. STEADMAN, RLS # 11370, RECORDED CORNER IN LIBER 5 PAGE 197 IN FEB. 1979 AS A SET 1" X 4' PIPE IN OLD ANCHOR POST HOLE: 16" OAK, S50°W, 33.15'; 5" ELM, N80°W, 15.68'; 9" OAK, N01°W, 6.79'.
5. O. BOSS RLS # 13574 USED CORNER IN AN ACT 132 SURVEY RECORDED IN LIBER 1 PAGE 1256 IN JUNE 1974 AS A CALCULATED POINT ONLY. NO MONUMENT OR WITNESSES.
6. D. CLIFFORD, RLS # 25837, USED CORNER IN AN ACT 132 SURVEY RECORDED IN LIBER 3 PAGE 1173 IN JULY 1979 WITH SAME MONUMENT & WITNESSES AS IN ITEM 4 ABOVE.
7. L. BRYAN, LLS # 25832, USED CORNER IN AN ACT 132 SURVEY RECORDED IN LIBER 6 PAGE 104 IN APRIL 1990 WITH SAME MONUMENT & WITNESSES AS IN ITEM 4 ABOVE.
8. M. FOUTY, LLS # 18989, USED CORNER IN AN ACT 132 SURVEY RECORDED IN LIBER 6 PAGE 815 IN JAN. 1991 WITH SAME MONUMENT AND WITNESSES AS IN ITEM 4 ABOVE.

B. Description of corner evidence found and/or method applied in restoring or reestablishing corner:

SEARCHED AT APPARENT LOCATION OF CORNER AND FOUND A 1" PIPE IN AN OLD ANCHOR POST HOLE MATCHING WITNESSES OF ITEMS 4-8 ABOVE. EXCAVATED 3' DIAMETER HOLE 3' DEEP AND FOUND ONLY ANCHOR POST STONES. ACCEPTED PIPE AS PERPETUATION OF CORNER AND CAPPED IT WITH STANDARD ALUMINUM CAP. MEASURED SOUTH 2663.91 TO L-8.

C. Description of monument for corner and accessories established to perpetuate locating the position of the corner:

L-7 T3N-R2E

1" GALVANIZED PIPE AND 2½" ALUMINUM CAP STAMPED PA 345 LS 25837 INGHAM COUNTY

FOUND NAIL & TAG #25832 IN NORTH SIDE 17" OAK, N75°W, 15.51'

SET NAIL & TAG #25837 IN SE SIDE 19" OAK, N5°E, 6.52'


FOUND NAIL & TAG #19834 (D. HUGHES) IN NORTH SIDE 29" OAK, S62°W, 33.40'

SET NAIL & TAG #25837 IN EAST SIDE 21" BASSWOOD, N50°W, 45.45'

Signed by David L. Clifford

Date SEPTEMBER 06, 2000

Surveyor's Michigan License No. 25837



FORM APPROVED BY MICHIGAN STATE BOARD OF PROFESSIONAL SURVEYORS, JAN. 28, 1971
REVISED MAY 14, 1978
REVISED JAN. 1983
REVISED OCT. 1985

P.A. 345 INGHAM COUNTY
PEER APPROVED 9/7/2000 RL

LAND CORNER RECORDATION CERTIFICATE
Filing Requirement of Act 74, Mich. P.A. 1970

For corners in

INGHAM COUNTY
(County)

Located In:

Corner Code #

LEROY TOWNSHIP

1. Public Land Survey

T 3N R 2E

L-8

Paula Johnson
INGHAM COUNTY
REGISTER OF DEEDS
ENGINEER SURVEYING

L-10 P-63

RECORDED

CRNR 9.00

2000-048327

2. Property Controlling
in Section

S

T R

3. Miscellaneous
Property in Sec.

S

T R

S

T R



2000-048327
Page: 1 of 1
11/14/2000 08:41A

Register of Deeds Stamp & File Number

4. Lot No. _____, Recorded Plat _____
5. Private Claims _____

I, DAVID L. CLIFFORD, in a field survey on AUGUST 22, 2000. Do hereby state that under requirements of P.A. 74, Michigan P.A. of 1970, the corner points mentioned in lines 1 and 2 above were in conformance with regulations and rules therefore as required in the current manual of survey instructions of the United States Department of the Interior, Bureau of Land Management or by a decree of a Court of Law and/or that the corner points mentioned in lines 3, 4 and 5 above were in conformance with the rules of the Michigan Board of Land Surveyors or by a Decree of a Court of Law; established, re-established, monumented, recovered, found as expressed below:

NOTE: Not more than 2 corners, all in the same town and range, may be recorded on this certificate.

A. Description of original monument and accessories and/or subsequent restoration:

1. POST NOT SET IN ORIGINAL GOVERNMENT SURVEY.

2. A. JACKSON, COUNTY SURVEYOR, SET CORNER IN A SURVEY RECORDED IN VOLUME 2 PAGE 279, INGHAM COUNTY SURVEYOR RECORDS IN MAR. 1856 WITH NO MENTION OF MONUMENT: ELM 16" S54½E 10-3/4 LKS; B. ASH 10 N43½W 4-3/4 LKS.

3. J. MCCREARY, COUNTY SURVEYOR, USED CORNER IN A SURVEY RECORDED IN VOLUME 4 PAGE 18, INGHAM COUNTY SURVEYOR RECORDS IN OCT. 1897: GAS PIPE: SUGAR 15 S21E 146LKS (96.4')

4. O. BOSS RLS # 13574 RECORDED CORNER IN LIBER 3 PAGE 123 IN MAR. 1974 AND USED CORNER IN ACT 132 SURVEYS RECORDED IN LIBER 1 PAGE 1256 IN JUNE 1974 AND LIBER 2 PAGE 879 IN SEP. 1976 AS A FOUND 1/2" BOLT: NAIL WEST SIDE 12" TREE S30°E, 63.60'; NAIL, WEST SIDE 18" TREE, S15°E, 93.48'; NAIL NORTH SIDE 12" TREE, S25°W, 57.57'

5. D. CLIFFORD, RLS # 25837, USED CORNER IN AN ACT 132 SURVEY RECORDED IN LIBER 3 PAGE 1173 IN FEB 1980 WITH SAME MONUMENT & WITNESSES AS IN ITEM 4 ABOVE.

6. G. BOSS, RLS # 17022, USED CORNER IN AN ACT 132 SURVEY RECORDED IN LIBER 5 PAGE 365 IN DEC. 1987 WITH SAME MONUMENT & WITNESSES AS IN ITEM 4 ABOVE.

B. Description of corner evidence found and/or method applied in restoring or reestablishing corner:

SEARCHED AT APPARENT LOCATION OF CORNER AND FOUND A BOAT SPIKE ON CENTERLINE VAN ORDEN ROAD AND ON CENTERLINE HOUSE ROAD MATCHING BOSS WITNESSES BUT NOT MATCHING MCCREARY'S WITNESS OF 1897. RECOVERED MCCREARY'S MONUMENTATION AT 1/8 CORNER TO EAST AND AT 1/4 CORNER TO EAST AND DOUBLED OVER DISTANCE FROM 1/4 CORNER TO 1/8 CORNER TO DETERMINE A SEARCH AREA. THIS LOCATION FELL 4' NORTH OF BOAT SPIKE AND A DEEP MAGNETIC SIGNAL WAS RECEIVED AT THIS POSITION. EXCAVATED 3' DIAMETER X 3' DEEP HOLE AND FOUND BENT 3/4" BAR WITH MUSHROOMED HEAD INSIDE OF A 1 1/4" GAS PIPE. THIS MONUMENTATION MATCHES MCCREARY'S DISTANCE TO MAPLE WITNESS TO SOUTHEAST. ACCEPTED GAS PIPE AS CORNER AS PERPETUATED BY MCCREARY AND SET STANDARD BAR & CAP & MONUMENT BOX ABOVE IT. CORNER IS 2.2' NORTH & 7.3' EAST OF THE INTERSECTION OF 1/4 LINES. MEASURED WEST 2684.71' TO K-8. MEASURED EAST 2685.56' (MCCREARY 2686.86) TO M-8. MEASURED SOUTH 2649.05' TO L-9. MEASURED NORTH 2663.91' TO L-7.

C. Description of monument for corner and accessories established to perpetuate locating the position of the corner:

L-8 T3N-R2E
3/4" X 24" STEEL BAR AND 2 1/4" ALUMINUM CAP STAMPED PA 345 LS 25837 INGHAM COUNTY IN MONUMENT BOX
FOUND NAIL & SHINER IN NE SIDE 21" MAPLE, S26°E, 67.04'
SET NAIL & TAG #25837 IN WEST SIDE 33" MAPLE, S13°E, 97.20'
FOUND NAIL & SHINER IN EAST SIDE 18" WALNUT, S32°W, 61.27'
SET NAIL & TAG #25837 IN NE SIDE TELEPHONE RISER POST, N35°W, 38.12'
BOAT SPIKE (L-8 AS RECORDED IN LIBER 3 PAGE 123 INGHAM COUNTY RECORDS), S02°E, 3.88'


Signed by David L. Clifford
Surveyor's Michigan License No. 25837

Date SEPTEMBER 06, 2000

FORM APPROVED BY MICHIGAN STATE BOARD OF PROFESSIONAL SURVEYORS, JAN. 28, 1971

P.A. 345 INGHAM COUNTY
PEER APPROVED 10/3/2000 M

	A	B	C	D	E	F	G	H	I	J	K	L	M
1													
2	6		5		4			3		2		1	
3													
4	7		8		9			10		11		12	
5													
6	18		17		16			15		14		13	
7													
8	19		20		21			22		23		24	
9													
10	30		29		28			27		26		25	
11													
12	31		32		33			34		35		36	
13													



LAND CORNER RECORDATION CERTIFICATE
Filing Requirement of Act 74, Mich. P.A. 1970

For corners in

INGHAM COUNTY

(County)

LEROY TOWNSHIP

1. Public Land Survey

2. Property Controlling
in Section

3. Miscellaneous
Property in Sec.

Located In:

Corner Code #

T 3N R 2E

L-9

T R

T R

T R

S T R

S T R

S T R

S T R

Paula Johnson
INGHAM COUNTY
REGISTER OF DEEDS
ENGR SURVEYING

RECORDED

L-10 P-62

CRNR 9.00

2000-048326

2000-048326

Page: 1 of 1
11/14/2000 08:41A

Register of Deeds Stamp & File Number

4. Lot No. , Recorded Plat

5. Private Claims

I, DAVID L. CLIFFORD, in a field survey on JULY 22, 2000. Do hereby state that under requirements of P.A. 74, Michigan P.A. of 1970, the corner points mentioned in lines 1 and 2 above were in conformance with regulations and rules therefore as required in the current manual of survey instructions of the United States Department of the Interior, Bureau of Land Management or by a decree of a Court of Law and for that the corner points mentioned in lines 3, 4 and 5 above were in conformance with the rules of the Michigan Board of Land Surveyors or by a Decree of a Court of Law, established, re-established, monumented, recovered, found as expressed below:

NOTE: Not more than 2 corners, all in the same town and range, may be recorded on this certificate.

A. Description of original monument and accessories and/or subsequent restoration:

1. ORIGINAL POST SET BY J. WAMPLER, DEPUTY SURVEYOR IN DEC 1825; BEECH 23 S13W 11; HICK 5 N85E 17.

2. A. JACKSON, COUNTY SURVEYOR, USED CORNER IN A SURVEY RECORDED IN VOLUME 2 PAGE 280, INGHAM COUNTY SURVEYOR RECORDS IN MAR. 1856 WITH NO MENTION OF MONUMENT AND SAME WITNESSES AS GLO.

3. WA ROWE, COUNTY SURVEYOR, USED CORNER IN A SURVEY PERFORMED BY J. MCCREARY, DEPUTY COUNTY SURVEYOR AND RECORDED IN VOLUME 3 PAGE 240, INGHAM COUNTY SURVEYOR RECORDS IN MAR. 1896: STONE & MORTAR: W. ASH 18 N72½W 163; B. HICK. 20 S73E 228½.

4. O. BOSS RLS # 13574 USED CORNER IN AN ACT 132 SURVEY RECORDED IN LIBER 2 PAGE 879 IN SEP 1976 AS A FOUND PK NAIL: NAIL EAST SIDE 30" TREE N15°W, 105.12'; NAIL, NORTH SIDE 26" TREE, N75°W, 135.88'; NAIL NORTH SIDE POWER POLE, S45°E, 70.13.

5. A. WILLIAMS RLS # 21275 RECORDED CORNER IN LIBER 4 OF CORNERS PAGE 156 IN FEB. 1978 AND USED IT AN ACT 132 SURVEY RECORDED IN LIBER 3 PAGE 254 IN FEB 1978 AS A FOUND PK NAIL: NAIL EAST SIDE 30" TREE N15°W, 105.12'; NAIL, NORTH SIDE 26" TREE, N75°W, 135.88'; NAIL NORTH SIDE POWER POLE, S45°E, 70.13.

B. Description of corner evidence found and/or method applied in restoring or reestablishing corner:

SEARCHED AT APPARENT LOCATION OF CORNER AND FOUND A 1/2" BAR 2' EAST OF CENTERLINE HOUSE ROAD ON CENTERLINE OF FROST ROAD TO WEST MATCHING 1 REMAINING BOSS & WILLIAMS 30" TREE WITNESS TO NW. AFTER A TRAVERSE OF THE NW 1/4 OF SECTION 25 SHOWED THAT BAR WAS NOT IN A GOOD PROPORTIONAL RELATIONSHIP TO MCCREARY'S 1896 SURVEY RECOVERED MCCREARY'S IRONS ALONG NORTH SOUTH 1/4 LINE AND EXCAVATED 3' DIAMETER HOLE 3' DEEP AT POSITION INDICATED BY RELATIONSHIP OF SAID MARKERS TO MCCREARY'S SURVEY. FOUND LONG POINTED STONE AND BROKEN CROCKERY IN EXCAVATION. ACCEPTED STONE AS CORNER AS PERPETUATED BY MCCREARY AND SET STANDARD BAR & CAP AND MONUMENT BOX ABOVE IT. MEASURED WEST 2671.12' (MCCREARY 2670.36') TO K-9. MEASURED 2665.17' (MCCREARY 2663.1') TO L-10.

C. Description of monument for corner and accessories established to perpetuate locating the position of the corner:

L-9 T3N-R2E

3/4" X 24" STEEL BAR AND 2 1/4" ALUMINUM CAP STAMPED PA 345 LS 25837 INGHAM COUNTY IN MONUMENT BOX

FOUND NAIL & TAG #25832 (L. BRYAN), IN EAST SIDE 30" ASH, N12°W, 101.40'

SET NAIL & TAG #25837 IN SW SIDE UTILITY POLE, S52°E, 74.50'

SET NAIL & TAG #25837 IN EAST SIDE TREATED WOOD FENCE POST, S25°W, 63.75'

SET NAIL & TAG #25837 IN NORTH SIDE TREATED WOOD FENCE POST, S57°W, 63.75'


FOUND NAIL & TAG 25832 IN TOP WOOD POST, N37° E, 57.40'

1/2" BAR (L-9 AS RECORDED IN LIBER 4 PAGE 156 INGHAM COUNTY RECORDS), S40°E, 4.28'

Signed by David L. Clifford

Date AUGUST 26, 2000

Surveyor's Michigan License No. 25837



FORM APPROVED BY MICHIGAN STATE BOARD OF PROFESSIONAL SURVEYORS JAN 28, 1971
REVISED MAR, 1976
REVISED JAN, 1983
REVISED OCT, 1996

P.A. 345 INGHAM COUNTY
PEER APPROVED 9/7/2000 RL

LAND CORNER RECORDATION CERTIFICATE
Filing Requirement of Act 74, Mich. P.A. 1970

For corners in

INGHAM COUNTY Located In: Corner Code #
(County)
LEROY TOWNSHIP
1. Public Land Survey T 3N R 2E M-7
T R
T R
T R
2. Property Controlling S T R
in Section S T R
3. Miscellaneous T R
Property in Sec. S T R
4. Lot No. , Recorded Plat
5. Private Claims

Paula Johnson
INGHAM COUNTY
REGISTER OF DEEDS
ENGINEER SURVEYING

RECORDED

L-10 P-57

CRNR 9.00

2000-048321

2000-048321

Page: 1 of 1

11/14/2000 08:41A

Register of Deeds Stamp & File Number

I, DAVID L. CLIFFORD, in a field survey on AUGUST 22, 2000 Do hereby state that under requirements of P.A. 74, Michigan P.A. of 1970, the corner points mentioned in lines 1 and 2 above were in conformance with regulations and rules therefore as required in the current manual of survey instructions of the United States Department of the Interior, Bureau of Land Management or by a decree of a Court of Law and /or that the corner points mentioned in lines 3, 4 and 5 above were in conformance with the rules of the Michigan Board of Land Surveyors or by a Decree of a Court of Law; established, re-established, monumented, recovered, found as expressed below:

NOTE: Not more than 2 corners, all in the same town and range, may be recorded on this certificate.

	A	B	C	D	E	F	G	H	I	J	K	L	M
1													
2	6		5		4		3		2		1		
3													
4	7		8		9		10		11		12		
5													
6	18		17		16		15		14		13		
7													
8	19		20		21		22		23		24		
9													
10	30		29		28		27		26		25		
11													
12	31		32		33		34		35		36		
13													

A. Description of original monument and accessories and/or subsequent restoration:

1. ORIGINAL POST SET BY J. WAMPLER, DEPUTY SURVEYOR IN FEB. 1824; W. OAK 16 N53W 14; W.OAK 25 S46W 20

2. A. JACKSON, COUNTY SURVEYOR, USED CORNER IN A SURVEY RECORDED IN LIBER 3 PAGE 279, INGHAM COUNTY SURVEYORS RECORDS, IN MARCH 1856: SUGAR 12,S72W, 6 LKS; SUGAR 5, N82E, 16 LKS.

3. J. MCCREARY, COUNTY SURVEYOR, USED CORNER IN A SURVEY RECORDED IN FOLDER SET #2 PAGE 33 (FOLDER SET # 2 IS IN LARGE WHITE BOX IN REGISTER OF DEEDS OFFICE) WITH NO MENTION OF MONUMENT OR WITNESSES.

4. O. BOSS, RLS # 13574, RECORDED CORNER IN LIBER 3 PAGE 123 IN MAR. 1974 AND USED IT IN AN ACT 132 SURVEY RECORDED IN LIBER 1 PAGE 1256 IN JUNE 1974 AS A FOUND 1" ROD: S10°W, 121.95', NAIL E/S 24" TREE; S15°E, 105.25' NAIL W/S 50" TREE; DUE WEST, 33.62' FD. PIPE.

5. L. BRYAN, LLS 25832, USED CORNER IN ACT 132 SURVEYS RECORDED IN LIBER 6 PAGE 575 IN DEC. 1990 AND LIBER 6 PAGE 102 IN APR. 1990 AS A FOUND BOAT SPIKE: FOUND NAIL & TAG IN NORTH SIDE 8" ASH, N80°W, 34.60'; FOUND MDSH&T TAG IN POWER POLE, N80°E, 30.07'; SET NAIL & TAG EAST SIDE 40" WALNUT, S10°W, 122.00'

6. M. FOUTY, LLS 18989, USED CORNER IN AN ACT 132 SURVEY RECORDED IN LIBER 6 PAGE 815 IN JAN. 1991 WITH SAME MONUMENT & WITNESSES AS IN ITEM 4 ABOVE.

B. Description of corner evidence found and/or method applied in restoring or reestablishing corner:

SEARCHED AT APPARENT LOCATION OF CORNER AND FOUND A 1" BAR 1.5' EAST OF CENTERLINE WALLACE ROAD MATCHING BOSS AND BRYAN WITNESSES. EXCAVATED 18" DIAMETER HOLE 18" DEEP AND FOUND STONE LYING ON SIDE NEXT TO BAR AND BROKEN BRICK & CROCKERY AROUND BAR. THIS IS THE SAME TYPE OF MONUMENTATION AS FOUND AT M-8 WHICH WAS CALLED FOR BY J. MCCREARY IN HIS 1897 SURVEY. ACCEPTED BAR AS PERPETUATION OF CORNER (PROBABLY BY MCCREARY) AND REPLACED IT WITH STANDARD BAR & ALUMINUM CAP AND SET MONUMENT BOX.

C. Description of monument for corner and accessories established to perpetuate locating the position of the corner:

M-7 T3N-R2E
3/4" BAR X 24" STEEL BAR AND 2 1/4" ALUMINUM CAP STAMPED PA 345 LS 25837 INGHAM COUNTY IN MONUMENT BOX
SW CORNER FDN. HOUSE #2010, N51°E, 80.13'
FOUND NAIL & TAG MDSH&T IN SOUTH SIDE UTIL. POLE, N77°E, 30.05'
1/2" BAR (A-7 T3N, R3E), SOUTH 100.48' (GLO 100.98')
SET NAIL & TAG #25837 IN EAST SIDE 36" WALNUT, S19°W, 122.13'
FOUND NAIL & TAG (UNREADABLE) IN EAST SIDE 21" OAK, N27°W, 64.52'
1/2" PIPE, N84°W, 33.50'

Signed by David L. Clifford

Date AUGUST 06, 2000

Surveyor's Michigan License No. 25837

FORM APPROVED BY MICHIGAN STATE BOARD OF PROFESSIONAL SURVEYORS, JAN 28, 1970
REVISED MAY, 1983
REVISED MAY 1983
REVISED MAY 1983

P.A. 345 INGHAM COUNTY
PEER APPROVED 9/7/2000 m



LAND CORNER RECORDATION CERTIFICATE
Filing Requirement of Act 74, Mich. P.A. 1970

For corners in

INGHAM COUNTY Located In: Corner Code #
(County)
LEROY TOWNSHIP
1. Public Land Survey T 3N R 2E M-8
T R
T R
T R
2. Property Controlling S T R
in Section S T R
3. Miscellaneous T R
Property in Sec. S T R
4. Lot No. , Recorded Plat
5. Private Claims

Paula Johnson
INGHAM COUNTY
REGISTER OF DEEDS
ENGINEER SURVEYING

RECORDED

L-10 P-56

CRNR 9.00

2000-048320

2000-048320
Page: 1 of 1

11/14/2000 08:41A

Register of Deeds Stamp & File Number

I, DAVID L. CLIFFORD, in a field survey on AUGUST 21, 2000 Do hereby state that under requirements of P.A. 74, Michigan P.A. of 1970, the corner points mentioned in lines 1 and 2 above were in conformance with regulations and rules therefore as required in the current manual of survey instructions of the United States Department of the Interior, Bureau of Land Management or by a decree of a Court of Law and /or that the corner points mentioned in lines 3, 4 and 5 above were in conformance with the rules of the Michigan Board of Land Surveyors or by a Decree of a Court of Law; established, re-established, monumented, recovered, found as expressed below:

NOTE: Not more than 2 corners, all in the same town and range, may be recorded on this certificate.

	A	B	C	D	E	F	G	H	I	J	K	L	M
1													
2	6			5			4			3		2	1
3													
4	7			8			9			10		11	12
5													
6	18			17			16			15		14	13
7													
8	19			20			21			22		23	24
9													
10	30			29			28			27		26	25
11													
12	31			32			33			34		35	36
13													

A. Description of original monument and accessories and/or subsequent restoration:

1. ORIGINAL POST SET BY J. WAMPLER, DEPUTY SURVEYOR IN FEB. 1824; ASPEN 18 N58W 22; B.OAK 20 S85E 15

2. A. JACKSON, COUNTY SURVEYOR, USED CORNER IN A SURVEY RECORDED IN LIBER 3 PAGE 279, INGHAM COUNTY SURVEYORS RECORDS, IN MARCH 1856: ELM 15, S31W, 5 LKS; ASH 9, S80E, 7 LKS.

3. J. MCCREARY, COUNTY SURVEYOR, USED CORNER IN A SURVEY RECORDED IN FOLDER SET #2 PAGE 33 (FOLDER SET # 2 IS IN LARGE WHITE BOX IN REGISTER OF DEEDS OFFICE) IN OCT. 1897: IRON & BRICK & CROCKERY.

4. O. BOSS, RLS # 13574, RECORDED CORNER IN LIBER 3 PAGE 123 IN MAR. 1974 AND USED IT IN ACT 132 SURVEYS RECORDED IN LIBER 1 PAGE 1256 IN JUNE 1974 AND LIBER 2 PAGE 879 IN SEP. 1976 AS A FOUND 3/4" BOLT: N80°W, 65.50', NAIL S/S 12" TREE; N75°W, 42.91' NAIL S/S 20" TREE; S55°E, 38.50' USGS BM.

B. Description of corner evidence found and/or method applied in restoring or reestablishing corner:

SEARCHED AT APPARENT LOCATION OF CORNER AND FOUND A 1/2" BAR ON CENTERLINE WALLACE ROAD AND 7.5' NORTH OF CENTERLINE VAN ORDEN ROAD MATCHING 1 REMAINING BOSS WITNESSES TO NW. EXCAVATED 2' DIAMETER HOLE 18" DEEP AROUND IRON AND FOUND 3/4" BOLT WITH 1" SQUARE HEAD BENEATH IT SURROUNDED BY BROKEN BRICK AND CROCKERY. ACCEPTED BOLT AS PERPETUATION OF CORNER BY MCCREARY AND REPLACED IT WITH STANDARD BAR & ALUMINUM CAP AND SET MONUMENT BOX.

C. Description of monument for corner and accessories established to perpetuate locating the position of the corner:

M-8 T3N-R2E

3/4" BAR X 24" STEEL BAR AND 2 1/4" ALUMINUM CAP STAMPED PA 345 LS 25837 INGHAM COUNTY IN MONUMENT BOX

SE CORNER FDN. HOUSE #1746, N51°E, 139.37'

FOUND NAIL & TAG #19834 (D. HUGHES) IN SE SIDE UTIL. POLE, N35°E, 41.84'

FOUND NAIL & TAG #25832 (L. BRYAN) IN WEST SIDE 8" X 8" WOOD CORNER POST, S35°E, 43.24'

1-1/4" PIPE WITH 3" ALUMINUM CAP STAMPED A-8 T3N, R3E RLS 19834, SOUTH 101.83'

PK NAIL IN NORTH SIDE 28" MAPLE, N51°W, 43.43'

Signed by David L. Clifford

Date AUGUST 06, 2000

Surveyor's Michigan License No. 25837

FORM APPROVED BY MICHIGAN STATE BOARD OF PROFESSIONAL SURVEYORS, MAY 1, 1994



P.A. 345 INGHAM COUNTY
PEER APPROVED 9/7/2000 RL