SOURCE: RECORD OF CO. SURVEYOR V.5 P.48

TRANSCRIBED from [redacted] DUPLICATE on file at REMON. OFFICE

STATE OF MICHIGAN, } ss.
COUNTY OF INGHAM,

Received for Record this ..... day of ....., A. D. 1 ....., at ..... o'clock ..... M.

....., Register of Deeds. 48 I

COPY OF MINUTES OF SURVEY.

SECTION 35, Town 3 North, Range 2 E Meridian of Michigan.



C Gun Barrell

V.5 P.48

(171)

LEROY township T 3 N, R 2 EW K-12 corner code 2 attachment no. p. 1 of 4

SOURCE: RECORD OF Co. SURVEYOR V.5 P.48

TRANSCRIBED from ~~[illegible]~~ DUPLICATE on file at REMON OFFICE

(172) 5 1 Iron S.W. cor House N40½E 154 lks.

1 2 R.R. Iron W. Ash. 12" N2°E 21½ lks (new) Sugar 10" S24½E 15½ lks Old S.W. Oak 3" West 36 " "

2' 3 Oak Stake South of Track

25 4 Stake under Bridge Tam. Stake N50°E 50 lks Tam Stake S50°W 50 lks.

3 5 Gas pipe N.E. cor House N26½W 117 lks.

K-12 11 6 Iron Butternut 6" S40°W 57 lks Elm 18" S30E 27 lks.

23 7 Iron ~~Stake~~ Stone B. Walnut 12" S33½E 95 lks.

I-12 (15) ? 8 Buggy Axle. W. Oak 16" N78°45'E 162 lks. W. Oak 12" S72°30'E 222 lks This corner is 50 lks west of true corner

4 9 Stake

2 10 Iron. Elm 8" N70 E. 56 lks. Butternut 10" S4¾W 262 lks.

11

12

13

14

15

16

Section Corners: 1, 2, 2', 25, 3, 11, 23, 15

¼ Posts

½ Posts on Section Lines:

48B/L

V.5 P.48

LEROY township T 3 N, R 2 EW K-12 corner code 2 attachment no. p. 2 of 4

SOURCE: RECORD OF CO. SURVEYOR V.5 P.48

TRANSCRIBED from [redacted] DUPLICATE on file at REMON. OFFICE

48T/R

The corners as noted were set by McCreary [illegible] measurements and [illegible] are used

173

Gas pipe

Stake

¼ Posts on ¼ Line

¼ Sections.

V.5 P.48

LEROY township T 3 N, R 2 EW X-12 corner code 2 attachment no. p. 3 of 4

(174) measurements and [illegible] are new.

48 B/R

SOURCE: RECORD OF Co. SURVEYOR V.5 P.48

TRANSCRIBED from DUPLICATE on file at REMON OFFICE

STATE OF MICHIGAN, } ss.
COUNTY OF INGHAM,

I, R. J. Rott, County Surveyor of said County,

Do Hereby Certify that I did, on the application of

J Risch and others

survey portions

Section 35, in the Township of Leroy, Town 3 North, Range 2 E

Feb 11, 12 & 13, 1907, and the following persons acted as chainmen, first being duly sworn, to-wit:

Millard Patrick and Wm Osterle

And I Further Certify that I have compared the foregoing copy with the original minutes made by me at the time of the survey, and that it is a full and true copy of the minutes of such survey, which minutes give the magnetic variation at the initial point of the survey.

R. J. Rott, County Surveyor.

V.5 P.48

LEROY township T 3 N, R 2 EW K-12 corner code attachment no. 2 p. 4 of 4

SOURCE: RECORD OF CO. SURVEYOR COPY V.3 P.257

TRANSCRIBED from ORIGINAL ~~PHOTOCOPY~~ on file at REG. OF DEEDS

TOWN 3 NORTH, RANGE 2 East, MERIDIAN OF MICHIGAN.

SEC. 35



LEROY township T 3 N, R 2 E K-12 corner code 3 attachment no. p. 1 of 3

SOURCE: RECORD OF CO. SURVEYOR COPY V.3 P.257

TRANSCRIBED from ORIGINAL [redacted] on file at REG. OF DEEDS

W.Osh. 12" N 2°E 21½ lks (New)
R.R. Sugar 10" S 24½°E 15½" (Old)
+ 1 Iron S. W. Oak 3" West 36 " (")
E'lm 8" N 70° E 56 "
+ 2 Iron. Buttermut 10" S 4¾°W 26 2 "
Gas N.E.Cor. House N 26½° W 117 lks.
+ 3 Pipe
+ 4 Stake
+ 5 Iron S.W. Cor House N 46½° E 154 lks.
6
7
8
9
10
Bittermut 6" S 40° W 52 lks.
+ 11 Iron Elm 18" S 30° E 27 "
K-12
12 Gas pipe
Gun
13 Barrel
14 Stake.
W. Oak 16" N 78° 15' E 162 lks
15 Buggy Axle " " 12" S 72° 30' E 222 " This corner is 50 lks West of True Corner.
16
17
18
19
20
21 Oak Stake South of Track.
22
23 Iron

24 Stake under Bridge
+ 25 Tam Stake N 50° E 50 lks
" " S 50° W 50 "

LEROY township T 3 N, R 2 E K-12 corner code 3 attachment no. p. 2 of 3

SOURCE: RECORD OF Co. SURVEYOR V.3 P.257 COPY
TRANSCRIBED from ORIGINAL on file at REGISTER OF DEEDS

INGHAM COUNTY, MICHIGAN.

TOWN 3 NORTH, RANGE 2 East, MERIDIAN OF MICHIGAN.

Survey of portions of Section 35 of T.3 N.R.2 E. upon the application of J. Risch and others

Feb 11, 12 & 13, 1907

Milliard Patrick } Sworn
Wm Osterle } Chainmen.

The corners as noted were found as set by McCreary. The measurements and bearings are new.

Recorded Apr. 30, 1907

R. J. Robb
Co Surveyor.

LEROY township T 3 N, R 2 E K-12 corner code 3 attachment no. p. 3 of 3

SOURCE: FOLDER #1 P.48

TRANSCRIBED from ~~ORIGINAL~~ DUPLICATE on file at REMON. OFFICE

Town 3 N, Range 2 E Section No. 35



Secti'n	Timber.	Diam	Bearing	Links	Secti'n	Timber.	Diam	Bearing.	Links
A	Elm	8	N70E	56	F	Large Post	No	Tree	
Iron	Butternut	10	S4°45'W	263	G	Gass Pipe	About	5 Feet	Long
B	Swp. WO	8	N65E	73½	H	Gass Pipe	"	5 "	"
Gass Pipe	Swp. WO	7	S77°45'E	80	I	Gass Pipe			
C	B. Ash	10	S29°30'W	27	K	Gass Pipe	in E	Bank Of	Ditch
Mukes Barrel	Maple	10	S33E	77½	L	Post Under	Bridge		
D	B. Walnut	12	S33½E	45	M	Sugar	10	S29°30'E	15½
Iron + Stone	Found Old Stake Hole				R.R. Bolt	Swp WO	3	West	36
E	Iron Journal With Wheel				N	WO	18	S67E	76
	On Bottom				Post	WO	20	S44E	61

Run by the true meridian. Magnetic variation 0 degrees 15 minutes E.

The Surveyed ~~the~~ Finished ~~day of~~ April 14th 1905 ~~the~~ by

John McCreary

~~County~~ Surveyor ~~of Ingham~~ Livingston County, Michigan.

Sec. 35 48

LEROY township T3N, R2E K-12 corner code 7 attachment no. p. 1 of 1

SOURCE: FOLDER #2 P. 48

TRANSCRIBED from [redacted] DUPLICATE on file at REMON. OFFICE

Town 3 N, Range 2 6 Section No. 35

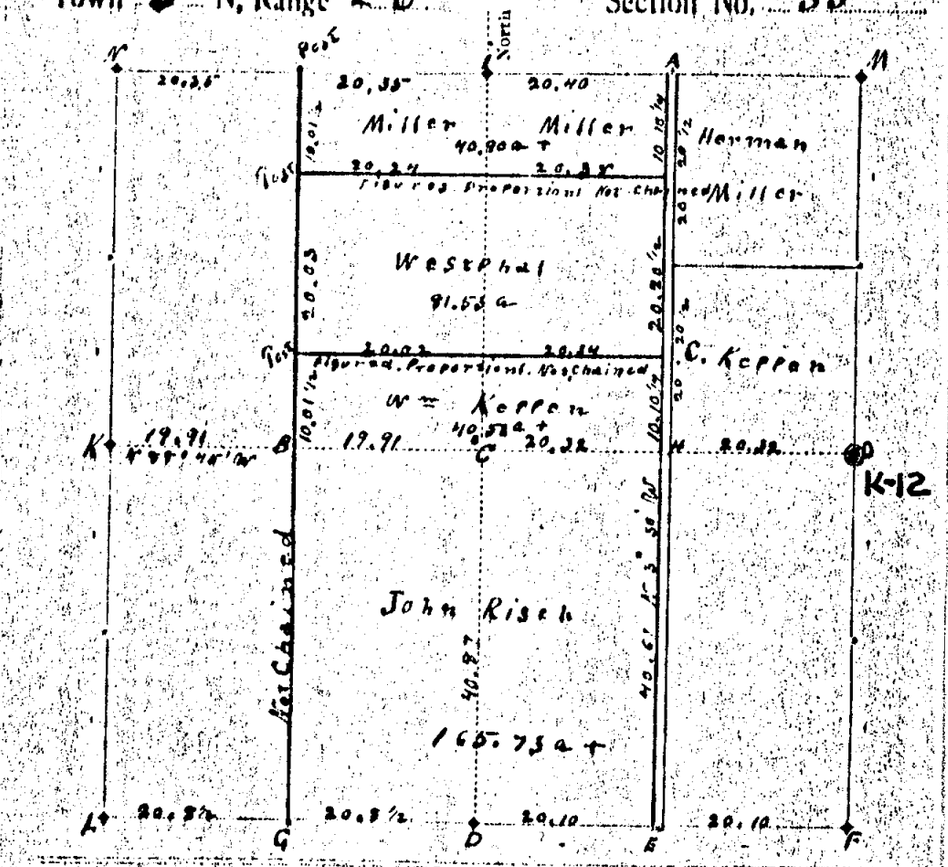

Sect'n	Timber	Diam	Bearing	Links	Sect'n	Timber	Diam	Bearing	Links
A	Elm	8	N 70 E	56	F	Large Post No Tree			
Iron	Buttermut	10	S 4°45' W	268	G	Gass Pipe about 5 FT long			
B	Sup WO	4	S 77°45' E	80	H	Gass Pipe about 5 FT long			
Gass Pipe	Sup WO	8	N 65 E	73½	I	Gass Pipe			
C	B. Ash	10	S 29°20' W	27	K	Gass Pipe in E Bank Ditch			
Mouth Bend	Maple	10	S 33 E	77½	L	Post Under Bridge			
D	B Walnut	12	S 33½ E	95	M	Sugar	10	S 24°30' E	15½
Iron + Stone	Found Old Stake Hole				RR Rail	Sup WO	3	West	36
E	Iron Journal With Wheel on Bottoms				N	WO	18	S 67 E	76
K-12 O	Iron, Sup WO	6	S 32¼ W	57½	Post	WO	20	S 44 E	61

Run by the true meridian. Magnetic variation 0 degrees 15 minutes E

Surveyed the Finished day of April 14th 1905 by

John McCreary

~~County Surveyor of Ingham County~~, Michigan.

48

LEROY township T 3 N, R 2 E W K-12 corner code 8 attachment no. p. 1 of 1

SOURCE: FOLDER #2 P.49

TRANSCRIBED from [redacted] DUPLICATE on file at REMON. OFFICE

Township Of Leroy

Town 3 N, Range 2 E Section No. 35

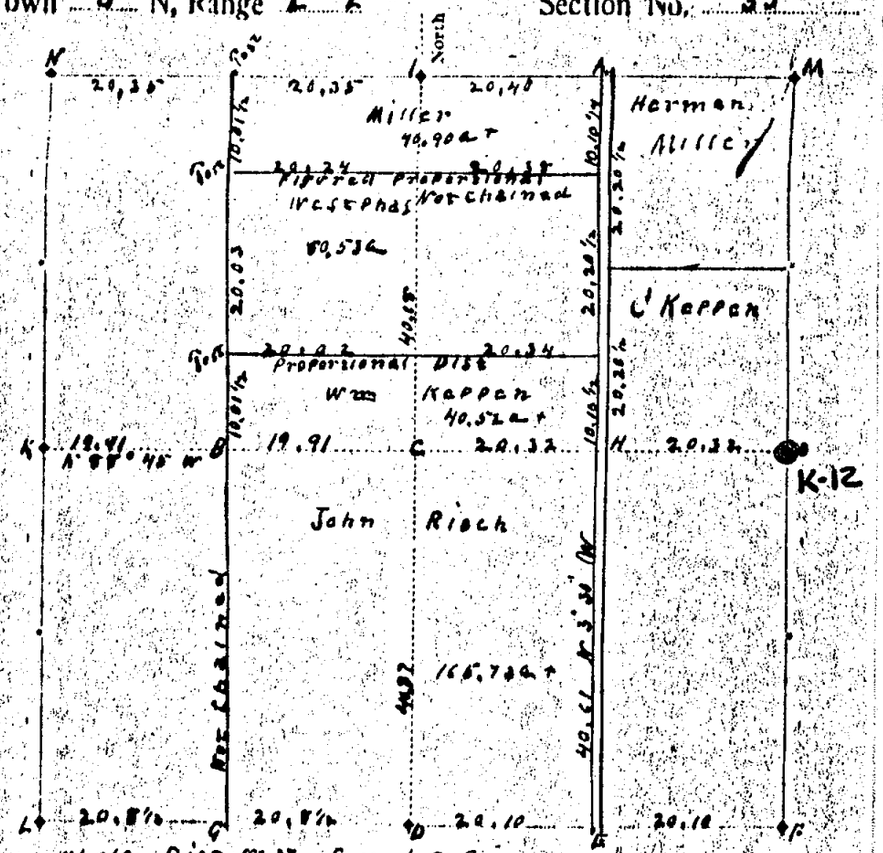

Whole Dist 80.37 From L to F

Sect'n	Timber.	Diam	Bearing	Links
Iron, Cor	Elm	8	N 73 E	55
A	Butternut	10	S 4° 45' W	263
Gas Pipe	SWP. WO	8	N 65 E	73½
Cor B	SWP. WO	4	S 77° 45' E	80
Mushet	B Ash	10	S 29° 30' W	27
Barrel Cor C	Maple	10	S 33 E	77½
Iron. +	B Walnut	12	S 33½ E	95
Stone D	Found Old Stake Hole Iron Journal With Wheel			
E	On Bottom No. Tree Near			
G	Gas Pipe about 5 FT. Long			
H	Gas Pipe about 5 FT. Long			
F	Large Post No Tree Near			
I	Gas Pipe			

Sect'n	Timber.	Diam	Bearing.	Links
K	Gas Pipe, E. Bank Ditch			
L	Post Under Bridge			
RR	Sugar	10	S 24° 30' E	10½
Rd M	SWP. WO	3	West	36
Post	WO	18	S 67 E	76
N	WO	20	S 44 E	61
Iron O	SWP. WO	6	S 32¾ W	57½

K-12

Run by the true meridian. Magnetic variation 0 degrees 15 minutes E

Surveyed the Finished day of April 14th 1905 ~~189~~ by

John McCreary Surveyor

~~County Surveyor of Ingham County, Michigan.~~

49

1

LEROY township T 3 N, R 2 E W K-12 corner code 9 attachment no. p. 1 of 1

SOURCE: FOLDER #2 P.50

TRANSCRIBED from [redacted] DUPLICATE on file at REMON. OFFICE

Town 3 N, Range 2 E Leroy Section No. 36

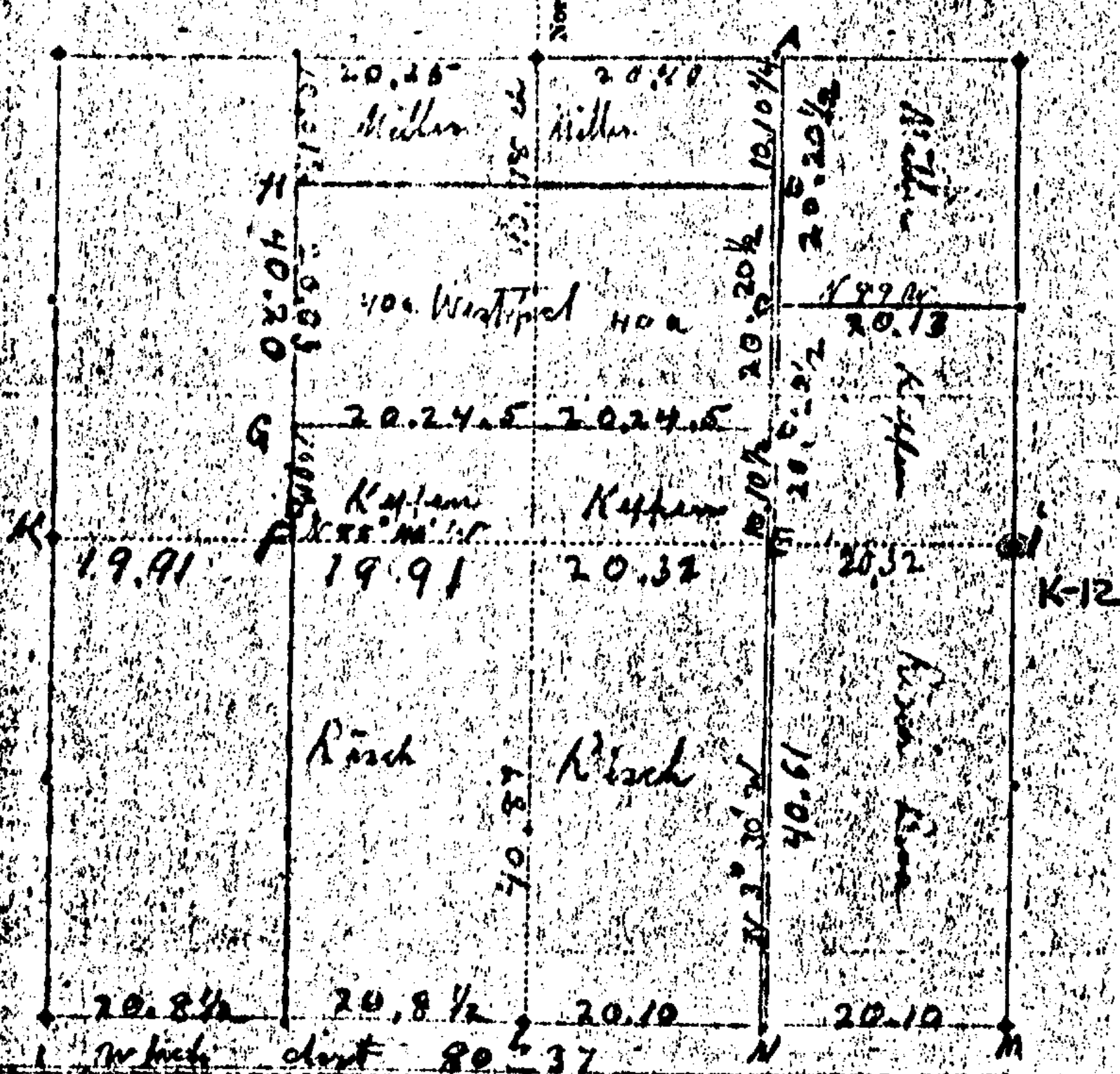

Which dist 80.37

Sect'n	Timber.	Diam	Bearing	Links	Sect'n	Timber.	Diam	Bearing	Links
A	Elm	8	N 70 E	56	F	Swp W O	4	S 77 1/4 E	90
Iron	Butternut	10	S 4° 45 W	26	Post	Swp W O	5	N 65 E	18½
B					G	[illegible]			
					H	[illegible]			
C			K-12		I	Swp W O	6	S 42 1/4 W	57½
					K	[illegible]	18	[illegible]	[illegible]
D	Sugar	24	N 48 1/4 W	58½	L	[illegible]			
Stone	"	3	N 83 1/4 E	42½	"	Basswood	12	S 33 1/2 E	75
E	Stone				"	Maple	5	N 60° 35 E	90
					"	[illegible]			

Run by the true meridian. Magnetic variation ...... degrees ...... minutes ......

Surveyed the .... day of .... 189.... by

....

County Surveyor of Ingham County, Michigan.

50

LEROY township T 3 N, R 2 EW K-12 corner code 10 attachment no. p. 1 of 1

SOURCE: RECORD OF CO. SURVEYOR V.5 P.48

TRANSCRIBED from ~~UNOFFICIAL~~ DUPLICATE on file at REMON. OFFICE

481 L

COPY OF MINUTES OF SURVEY.

SECTION 33, Town 3 North, Range 2 East Meridian of Michigan.



V.5 P.48

LEROY township T 3 N, R 2 E W K-13 corner code 1 attachment no. p. 1 of 4

T3NR2E

C Gun Barrell

SOURCE: RECORD OF CO. SURVEYOR V.5 P.48

TRANSCRIBED from [illegible] DUPLICATE on file at REMON OFFICE

K-13

I-13

Section Corners		
1.	2	R.R. Iron W. Ash. 12" N2°E 21½ lks (new) Sugar 10" S24½ E 15½ lks Old S.W. Oak 3" West 36 " "
	3	Oak Stake South of Track
(20)	4	Stake under Bridge Tam. stake N50°E 50 lks Tam stake S50°W 50 lks.
3.	5	Gas pipe N.E. cor House N26½W 117 lks.
11.	6	Iron Butternut 6" S40°W 57 lks Elm 18" S30 E 27 lks.
23	7	Iron ~~Stake~~ Stone B. Walnut 12" S33½ E 95 lks.
15	8	Buggy Axle. W. Oak 16" N78°45' E 162 lks. W. Oak 12" S72°30' E 222 lks This corner is 50 lks west of true corner
4	9	Stake
2	10	Iron. Elm 8" N70 E. 56 lks. Butternut 10" S4¾ W 262 lks.
	11	
	12	
	13	
	14	
	15	
	16	

½ Posts on Section Lines.

48B/L

V.5 P.48

LEROY township

T 3 N, R 2 EW

K-13 corner code

1 attachment no.

p. 2 of 4

SOURCE: RECORD OF CO. SURVEYOR V.5 P.48

TRANSCRIBED from [redacted] DUPLICATE on file at REMON. OFFICE

48T/R

The corners as noted were set by McCreary [illegible] measurements and bearings are used

13NR2E

V.5 P.48

LEROY township T 3 N, R 2 EW K-13 corner code 1 attachment no. p. 3 of 4

(174)

[illegible] are new.

48 B/R

SOURCE: RECORD OF CO. SURVEYOR V.5 P.48

TRANSCRIBED from ~~[illegible]~~ DUPLICATE on file at REMON OFFICE

STATE OF MICHIGAN, }
COUNTY OF INGHAM, } ss.

I, R. J. Rott, County Surveyor of said County,

Do Hereby Certify that I did, on the application of

J Risch and others

survey portions

Section 35 in the Township of LeRoy, Town 3 North, Range 2 E

Feb 11, 12 & 13, 1907, and the following persons acted as chainmen, first being duly sworn, to-wit:

Millard Patrick and Wm Osterle

And I Further Certify that I have compared the foregoing copy with the original minutes made by me at the time of the survey, and that it is a full and true copy of the minutes of such survey, which minutes give the magnetic variation at the initial point of the survey.

R. J. Rott, County Surveyor.

V.5 P.48

LEROY township T 3 N, R 2 EW K-13 corner code attachment no. 1 p. 4 of 4

SOURCE: RECORD OF CO. SURVEYOR COPY V.3 P.257

TRANSCRIBED from ORIGINAL [redacted] on file at REG. OF DEEDS

TOWN 3 NORTH, RANGE 2 East, MERIDIAN OF MICHIGAN.

SEC. 35



T3NR2E

LEROY township T 3 N, R 2 E K-13 corner code 2 attachment no. p. 1 of 3

SOURCE: RECORD OF CO. SURVEYOR — COPY

TRANSCRIBED from ORIGINAL on file at REG. OF DEEDS

	W. Ash. 12"	N 2° E	21½ lks	(New)
	R.R. Sugar 10"	S 21½° E	15½ "	(Old)
+ 1	Iron S.W. Oak 3"	West	36 "	(")
	Elm 8"	N 70° E	56 "	
+ 2	Iron. Butternut 10"	S 47½ W	26½ "	
	Gas N.E. Cor. House	N 26½° W	117 lks.	
+ 3	Pipe			
+ 4	Stake			
+ 5	Iron S.W. Cor House	N 46½° E	151½ lks.	
6				
7				
8				
9				
10				
	Bittermut 6"	S 40° W	52 lks.	
+ 11	Iron Elm 18"	S 30° E	27 "	
12	Gas pipe Gun			
13	Barrel			
14	Stake.			
	W. Oak 16"	N 78° 45' E	162 lks	
15	Buggy Axle " " 12"	S 72° 30' E	22½ "	This corner is 50 lks West of True Corner.
16				
17				
18				
19				
20				
21	Oak Stake South of Track			K-13
22				
23	Iron			
24				
	Stake under Bridge			
+ 25	Tarn Stake	N 50° E	50 lks	
	" "	S 50° W	50 "	

LEROY township — T 3 N, R 2 E — K-13 corner code — 2 attachment no. — p. 2 of 3

SOURCE: RECORD OF Co. SURVEYOR V.3 P.257 COPY
TRANSCRIBED from ORIGINAL on file at REGISTER OF DEEDS

INGHAM COUNTY, MICHIGAN.

TOWN 3 NORTH, RANGE 2 East, MERIDIAN OF MICHIGAN.

Survey of portions of Section 35 of T.3 N. R.2 E. upon the application of J. Risch and others

Feb 11, 12 & 13, 1907

Milliard Patrick } Sworn
Wm Osterle } Chainmen.

The corners as noted were found as set by McCreary. The measurements and bearings are new.

Recorded Apr 30, 1907

R. J. Robb
Co. Surveyor.

LEROY township T 3 N, R 2 E K-13 corner code 2 attachment no. p. 3 of 3

SOURCE: FOLDER #1 P.48

TRANSCRIBED from ~~ORIGINAL~~ DUPLICATE on file at REMON. OFFICE

Town 3 N, Range 2 E Section No. 35



Secti'n	Timber	Diam	Bearing	Links	Secti'n	Timber	Diam	Bearing	Links
A	Elm	8	N 70 E	56	F	Large Post	No	Tree	K-13
Iron	Butternut	10	S 4°45' W	263	G	Gass Pipe	About	5 Feet	Long
B	Swp. W.O.	8	N 65 E	73½	H	Gass Pipe	"	5 "	"
Gass Pipe	Swp. W.O.	4	S 77°45' E	80	I	Gass Pipe			
C	B. Ash	10	S 29°20' W	27	K	Gass Pipe	In E	Bank Of	Ditch
Mukes Barrel	Maple	10	S 33 E	77½	L	Post Under	Bridge		
D	B. Walnut	12	S 33½ E	45	M	Sugar	10	S 24°30' E	15½
Iron + Stone	Found Old Stake Hole				R.R. Bolt	Swp. W.O.	3	West	36
E	Iron Journal With Wheel				N	W.O.	15	S 67 E	76
	On Bottom				Post	W.O.	20	S 44 E	61

Run by the true meridian. Magnetic variation 0 degrees 15 minutes E.

The Surveyed ~~the~~ Finished ~~day of~~ April 14th 1905 ~~the~~ by

John McCreary

~~County~~ Surveyor ~~of Ingham~~ Livingston County, Michigan.

Sec. 35 48

T3NR2E

LEROY township T3N, R2E K-13 corner code 6 attachment no. p. 1 of 1

SOURCE: FOLDER #2 P.48

TRANSCRIBED from [redacted] DUPLICATE on file at REMON. OFFICE

Town 3 N, Range 2 6 Section No. 35

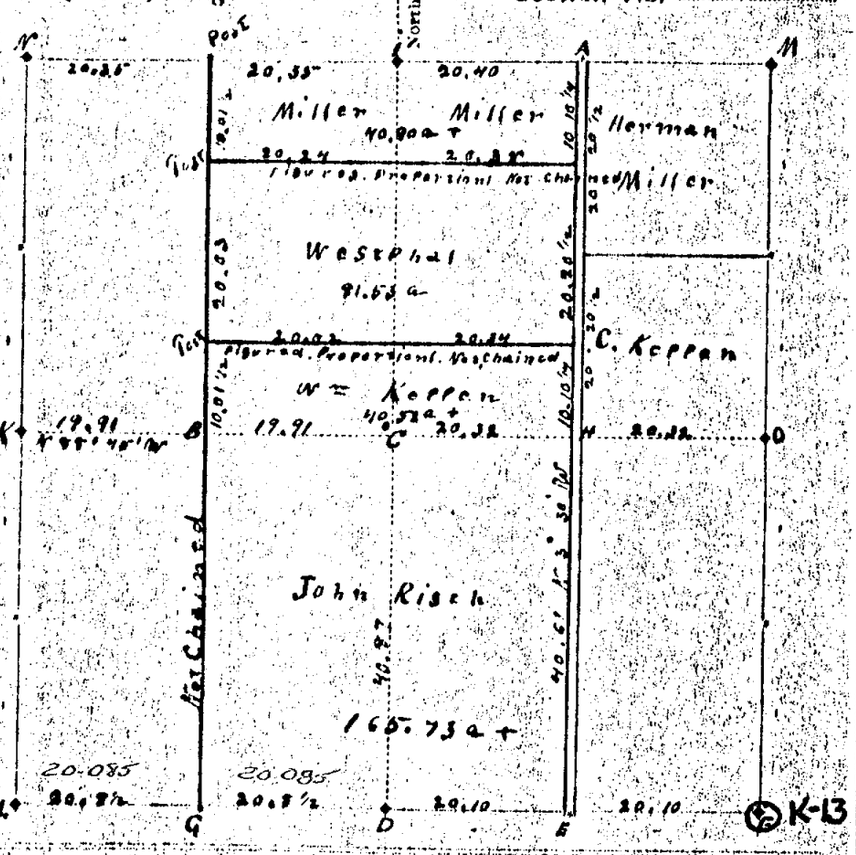

Sect'n	Timber.	Diam	Bearing	Links	Sect'n	Timber.	Diam	Bearing.	Links
A	Elm	8	N 70 E	56	F	Large Post No Tree			K-13
Iron	Burnt	10	S 4° 45' W	268	G	Gass Pipe	about	5 FT.	long
B	Sup. WO	4	S 77° 45' E	80	H	Gass Pipe	about	5 FT.	long
Gass Pipe	Sup. WO	8	N 65 E	73½	I	Gass Pipe			
C	B. Ash	10	S 29° 20' W	27	K	Gass Pipe	in E	Bank	Ditch
Mouth Bend	Maple	10	S 33 E	77½	L	Post Under	Bridge		
D	B. Walnut	12	S 33½ E	95	M	Sugar	10	S 24° 30' E	15½
Iron + Stone	Found Old Stake. Hole				RR Rail	Sup. WO	3	West	36
E	Iron Journal With Wheel on Bottoms				N	WO	18	S 67 E	76
O	Iron, Sup. WO	6	S 32½ W	57½	Post	WO	20	S 44 E	61

Run by the true meridian. Magnetic variation 0 degrees 15 minutes E.

Surveyed the Finished day of April 14th 1905 by

John McCreary

County Surveyor of Ingham County, Michigan.

48

T3NR2E

LEROY township T 3 N, R 2 E W K-13 corner code 7 attachment no. p. 1 of 1

SOURCE: FOLDER #2 P.49

TRANSCRIBED from ~~PHOTOSTAT~~ DUPLICATE on file at REMON. OFFICE

Township Of Leroy

Town 3 N, Range 2 E Section No. 35

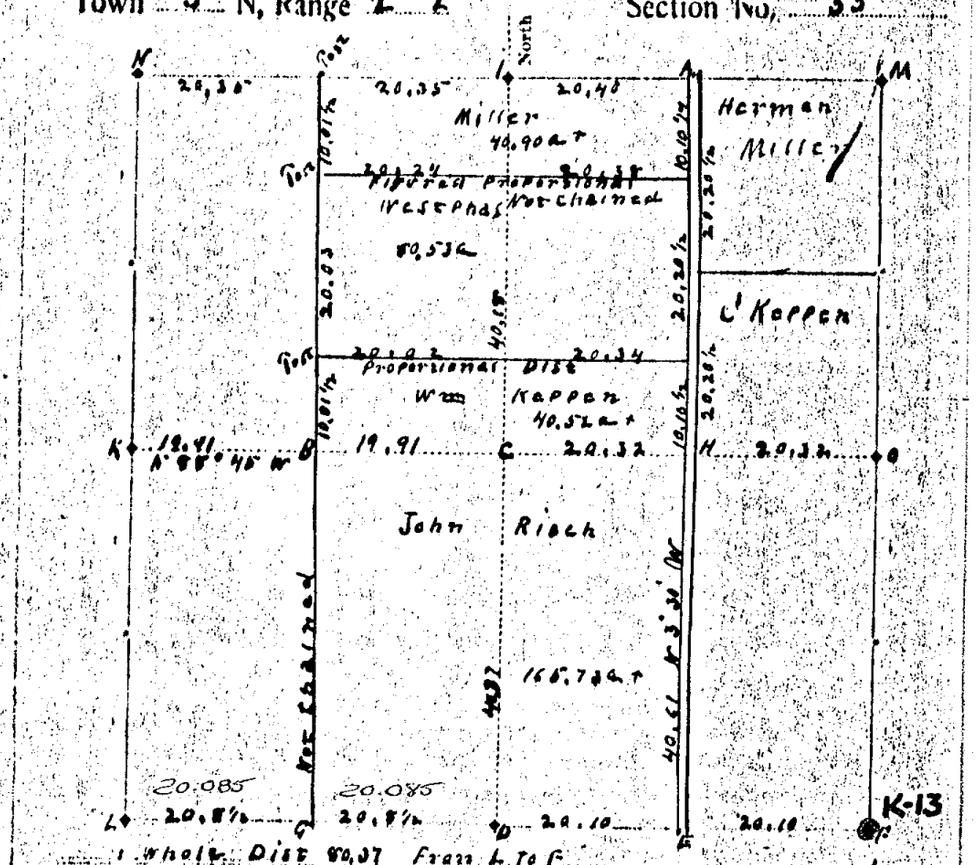

	Sect'n	Timber	Diam	Bearing	Links
Iron, cor	A	Elm	8	N 73 E	58
... Pipe	A	Butternut	10	S 4° 45 W	2.63
Gas Pipe	A	SWP. WO	8	N 6 E	73½
Gas Cor	B	SWP. WO	4	S 77 45 E	80
Muskrat	B	Ash	10	S 29° 30 W	27
Barrel	C	Maple	10	S 33 E	77½
Iron ... Cor	C	Walnut	12	S 33½ E	90
Stone	D	Found Old Stake Hole			
		Iron Journal With Wheel			
	E	On Bottom No Tree Near			
	G	Gas Pipe about 5 Ft. Long			
	H	Gas Pipe about 5 Ft. Long			
K-13	F	Large Post No Tree Near			
	I	Gas Pipe			

Sect'n	Timber	Diam	Bearing	Links
K	Gas Pipe, E. Bank Ditch			
L	Post Under Bridge			
RR ℄	Sugar	10	S 24° 30 E	16½
RR M	SWP. WO	3	West	36
Post	WO	12	S 67 E	76
N	WO	20	S 44 E	61
Iron				
O	SWP. WO	6	S 22¼ W	57½

Run by the true meridian. Magnetic variation 0 degrees 15 minutes E

Surveyed the Finished day of April 14 to 1905 by

John McCreary Surveyor

~~County Surveyor of Ingham County, Michigan.~~

49

T3N R2E

LEROY township T 3 N, R 2 E W K-13 corner code 8 attachment no. p. 1 of 1

SOURCE: FOLDER #2 P. 50

TRANSCRIBED from [redacted] DUPLICATE on file at REMON. OFFICE

Town 3 N, Range 2 E Leroy Section No. 36



which dist 80 37

Sect'n	Timber	Diam	Bearing	Links	Sect'n	Timber	Diam	Bearing	Links
A	Elm	7	N 70 E	56	F	Swp WO	4	S 87	80
Iron	Bottlenut	10	S 4° 45' W	26	Post	Swp WO	7	N 65 E	73½
B					G	Waggon Tree	6 ft		
					H	Wall Auger			
C					I	Swp WO	6	S 32	57½
					K	Hazelpipe	18		
D	Sugar	24	N 78 W	59½	L	Blue Rough		Stone	Spring
Iron & Stone	"	3	N 83 E	42½	"	Bordnut	12	S 33½ E	75
E	Stone				"	Maple	5	N 60	90
				K-13	M	Post			

Run by the true meridian. Magnetic variation ..... degrees ..... minutes .....

Surveyed the ..... day of ..... 189... by

County Surveyor of Ingham County, Michigan.

50

T3NR2E

LEROY township T 3 N, R 2 E W K-13 corner code 9 attachment no. p. 1 of 1

SOURCE: Record of County Surveyor Vol. 2 p. 368 (1860)

TRANSCRIBED from ~~ORIGINAL~~ DUPLICATE on file at Remonumentation Office

368

T 3 N. R 2 E. Sec. 36



Geo. Fear } Chainbearer
Wm McKernan
Lawrence McCarty } Sworn

*This corner according the other lines of the survey is 34 links too far West. But having been located by Mr. Jackson, and by him entered upon Record, the jurisdiction to alter it is questionable.

⊙A	W. Oak 20 in. N 47½ W 44 lks. Do. 16 in. S 41½ W 4 lks.
B	Elm 20 " N 44¾ W 63 " Sup. Oak 10 " S 19 E 64¾ "
C	Elm 20 " S 10½ W 328 " Do. 22 " S 7½ E 291¼ "
D	W. Oak 18 " N 51¼ E 48 " Do. 24 " S 56¼ W 56 "
E	Elm 10 " S 89 W 65½ " Do. 6 " S 14¾ W 64¾ "
F	Aspen 13 " S 69½ W 32½ " R. Oak 12 " S 40 E 29 "
G	W. Oak 18 " S 2½ W 25 " Elm 9 " N 72 W 30 lks.
H	Maple 10 in. Corner Tree

Run by the true Mer. Var. 2¾ E

Surveyed and Recorded Jan.y 31st 1860 by

T. J. Brown Co. Surv.r Ing. Co. Mich.

LEROY township T 3 N, R 2 EW L-11 corner code 2 attachment no. p. 1 of 1



(over)

LEROY township T 3 N, R 2 E W L-11 corner code 3 attachment no. p. 1 of 1

Survey of section no. 25 of T. 3 N. of range 2 East (Leroy) made upon application of John H. Smith, Orlen Searls, John Cole, Frank Cole, A. Monrol, Elizabeth Smith, Robt Cole, J. S. Wilson and Herman Peters by John McCreary Dep. County Surveyor Aug. 5, 6, 7, 8, & 9 1895 and recorded March 26th 1896 by W. G. Rowe Co. Surveyor

Magnetic Variation 10° E.

The position of lands, measurements &c are shown by the accompanying plat the scale of which is 13⅓ ch per inch. The corners and witnesses are as follows

	Post	Timber	Bearing	Links		Post	Timber	Bearing	Links
A	Fence Post	W. Ash 16	S. 23 W	230	N	Buggy axle & Iron pin	Sugar 12	N 42 W	35
		" " 20	N. 6 W	455			Maple 8	N. 83 W	43
B	Fence Post	R. Oak 8	N. 44 W	55½	O	Buggy axle in swamp			
C	Stone & Mortar	W. Ash 15	N. 72¾ W	163	P	Post	no tree		
		B. Hick 20	S. 73 E	[illegible]					
D	Stone	Ash 24	S. 39¼ E	322	Q	Iron	Maple 15	S. 50¾ E	22
		Sugar 16	N. 71 W	174			Ash 6	East	60½
E	Stone	Ash 16	S. 1 E	50	R	Post	Sugar 14	N. 21 W	94½
F	O.P.F. Iron	no tree			S	Iron	Walnut 12	N. 54¼ E	40½
G	Iron	Elm 12	N. 59½ E	14	T	Iron	Sugar 12	N. 24 E	85
H	Gas pipe	Beech 18	N. 32½ E	11	U	Iron	no tree		
I	Gas pipe & crockery				V	Post ~~Iron~~	Sugar 24	N. 56¼ W	34½
J	R.R. iron	Sugar 10	S. 24½ E	15½	W	Gas Pipe	16 4/10 l north of X		
	S.f.l.	S. Oak 3	west	36					
K	Buggy axle	Walnut 20	S. 24⅓ W	61	X	Iron & Brick	no tree		
		B. Oak 5	S. 81⅚ W	243					
L	Buggy axle	S. Oak 18	N. 43⅚ E	428	Y	Gas pipe	"	"	
		Hick 10	S. 11 E	283					
M	Iron	no tree			Z	Gas Pipe	"	"	

UNRECORDED

Roads Leroy

Roads - Town line. Road

Commencing at Section corner 2 & 3 in Leroy, 34 & 35 - Lodi and running East to angle post - one mile and thirty five rods.

Hall Road.

Laid out June 7 - 1848

L.11 *Beginning at S 1/4 post of Sec 25 T. 3 N., R. 2 E. Running N 4° 10' W 318 R to N 1/4 post of said Section 23, thence N. 3° 41' W 160 Rods to E & W 1/4 line of Section 24 - Run 3 E.

A. Jackson. County Surveyor.

Bennett Road

Laid out June 6th - 1848.

Beg at W 1/4 post of Section 24. T. 3 N., R. 2 E. thence S 88° E 324 rods to County line at the East 1/4 post of said Sec 24. Run 3 E.

A. Jackson. C. Sur.

Survey of a highway commence 20.24 chs East of the West 1/4 post of Sec 24. T 3 N. R 2 E. f.w.

Sugar 14 - S 26 W - 57 l

thence N 75° 17' E 168.35 chs intersecting Grand River Road f.w.

W. Oak 24 - S 9° W 66 l.

Variation - 6 - 43.

Surveyed May 10th 1849 by Louis D. Breslin. C. Sur.

UNRECORDED

SOURCE: Misc. Field Notes: Field Book #2 p. 22-3, 16

TRANSCRIBED from ~~ORIGINAL~~ DUPLICATE on file at Remonumentation Office

22 Leroy Township

Dana Road

M-5 Begin at SE cor of Section 12. f.w.
Beech 9 - N 58 W - 23 l.
thence W'ly on S line of Sec 24. 61.21 chs to intersect Tamarac Road.
Aug 2/1861
T. J. Brown

L11 to M11

(S¼ post of Sec 25 to SE cor of Sec is 39.35 chs)
7/19 - 1862 - T. J. B.

Alteration of Tamarac.

Begin in E & W¼ line of Sec 24 T3N. R.2E. at the lot line btw Herrick, Daniel, & William Culver, thence Northerly on lot line 40.47 to North line of Sec 24. f.w.
Elm 12 - N 14¾ W - 153½ l.
thence N 3° W - 40.18 chs to lot post in ¼ line of Sec 13. f.w.
Beech 10 - N 34¼ W 56 l.
Sugar 14 - N 44 E 69 l.
thence S 87° 2' E on ¼ line 20.35 chs to N & S ¼ line in said Sec 13 - Thence N 2° 47' W 39.87 to N ¼ post of said Sec 13. f.w.
Beech 5 - N 53½° W 15 l.
thence N 2° 33' W on N & S ¼ line of Section 12, 40.67 chs to E & W ¼ line. f.w.
W. Oak 30 - N 44 W - 14⅔ l.
thence N 2° 33' W on ¼ line aforesaid 8.80 chs to center of Plank Road
B. Ash 5 - N 14⅓° E 31 l
Swp Oak 10 - S 52½ W 68⅔ l
Var 2⅔ E - 9/20 - 1862 - T. J. Brown. Dep. Co. Sur.

Leroy Township 23

from SW. cor of Sec 6 - Handy to Plank Road Sly is 107 Rods.

Survey of Horton Road in the Township of Leroy commencing at the Section corner of Sections Eight nine, sixteen & seventeen in the Township of Leroy being T. 3 N., R. 2 E. thence S 89½° E 40.18 chs, thence South S 88½° E 160 R. 10 l. to Section corner of Sections 9. 10. 15 & 16
Variation 2¾° E.
Surveyed June 26 - 1866
W. H. Rayner C.S.

L.11 + Commencing at ¼ post btw Sec 25 & 36. T. 3 N. R. 2 E. thence W'ly on Section line. 20.00 chs. thence Southerly on Sec 36 - 324 R & 10 l. to Town line, Ely 40 R. to Hogs Back Road.

Highway

Commencing 50 l W of East line of Main street in the Village of Leroy on Sec 11 - T 3 N., R. 2 E. thence North 7.10 chs. thence N 2° W 21.85 to NW corner of E² of NE⁴ of said Sec 11. Thence N 2° W 50.78 chs point f.w.
W. Oak 45 - N 52½ W 75 l.
Beech 15 - N 5 W 46 l.
thence N 52° E 25.25 chs to a point 32 l west of NE cor. of Sec 2.
Surveyed June 6th 1874
L. D. Preston
Var 2° 55' E

page 16 on back

233
135.5
.66
8130
8130
89430

LEROY township T 3 N, R 2 E W L.11 corner code 7 attachment no. p. 1 of 1

SOURCE: Folder Set 1 p. 39

TRANSCRIBED from ~~ORIGINAL~~ DUPLICATE on file at Remonumentation Office

Town 3 N. Range 2 E. Section No. 25



Sect'n	Timber.	Diam	Bearing.	Links.	Sect'n	Timber.	Diam	Bearing.	Links.
A	[illegible] W [illegible]	16	S. [illegible] W	[illegible]	K	Buggy walnut	20	S. 24½ W	61
	[illegible] W [illegible]	20	N. 4 W.	144		[illegible] B. Oak	6	S. 81½ W	243
B	[illegible]				H	Iron [illegible]			
	[illegible]	3	N. 44 W.	54½	O	Buggy [illegible]			[illegible]
C	[illegible] W [illegible]	18	N. 71½ W	165		Buggy [illegible] sugar	12	N. 47 W.	35
	[illegible] B. Hick.	26	S. 23 E.	228½		[illegible] maple	8	N. 83 W.	43
D	stone [illegible]	24	S. 34½ E	22	P	[illegible]			
	sugar	16	N. 71 W.	124	Q	[illegible]	18	S. 5½ E	22
E	stone [illegible]	16	S. 1 E.	40	R	[illegible] B. Oak	6	East	60½
						[illegible] sugar	14	N. 21½ W	77½
F	[illegible]				S	Iron Walnut	12	N. 54½ E	40½
	Iron red				T	Iron Sugar	18	N. 34 E.	85
G	Iron [illegible]	12	N. 34½ E	14	U	[illegible]			
H	Gas pipe Beech	18	N. 33½ E	41	V	Red sugar	24	N. 56½ W	34½
I	Gas pipe & crockery				W	Gas pipe 16 [illegible] north of X			
					X	Iron [illegible]		[illegible]	
J	[illegible] sugar	10	S. 84½ E	15½					
	[illegible]	8	W. [illegible]	36	Y	Gas pipe		[illegible]	
K	[illegible]	10	S. 43½ E	23½					
	[illegible] Hick	16	S. 11 E.	283	Z	Gas pipe		[illegible]	

Run by the true meridian. Magnetic variation ..... degrees 10 minutes W.

Surveyed the 5 6 7 8 9 day of August 1895 by

K is 26 [illegible] north of a transit line from K to J.

John McCreary

County Surveyor of Ingham County, Michigan.

(L-11) FS#1

same witnesses as R.C.S. Vol. 3 Pg. 240 Sec. 25

39

LEROY township T 3 N, R 2 EW L-11 corner code 9 attachment no. p. 1 of 1

SOURCE: Record of County Surveyor Vol. 2 p. 368 (1860)

TRANSCRIBED from ~~ORIGINAL~~ DUPLICATE on file at Remonumentation Office

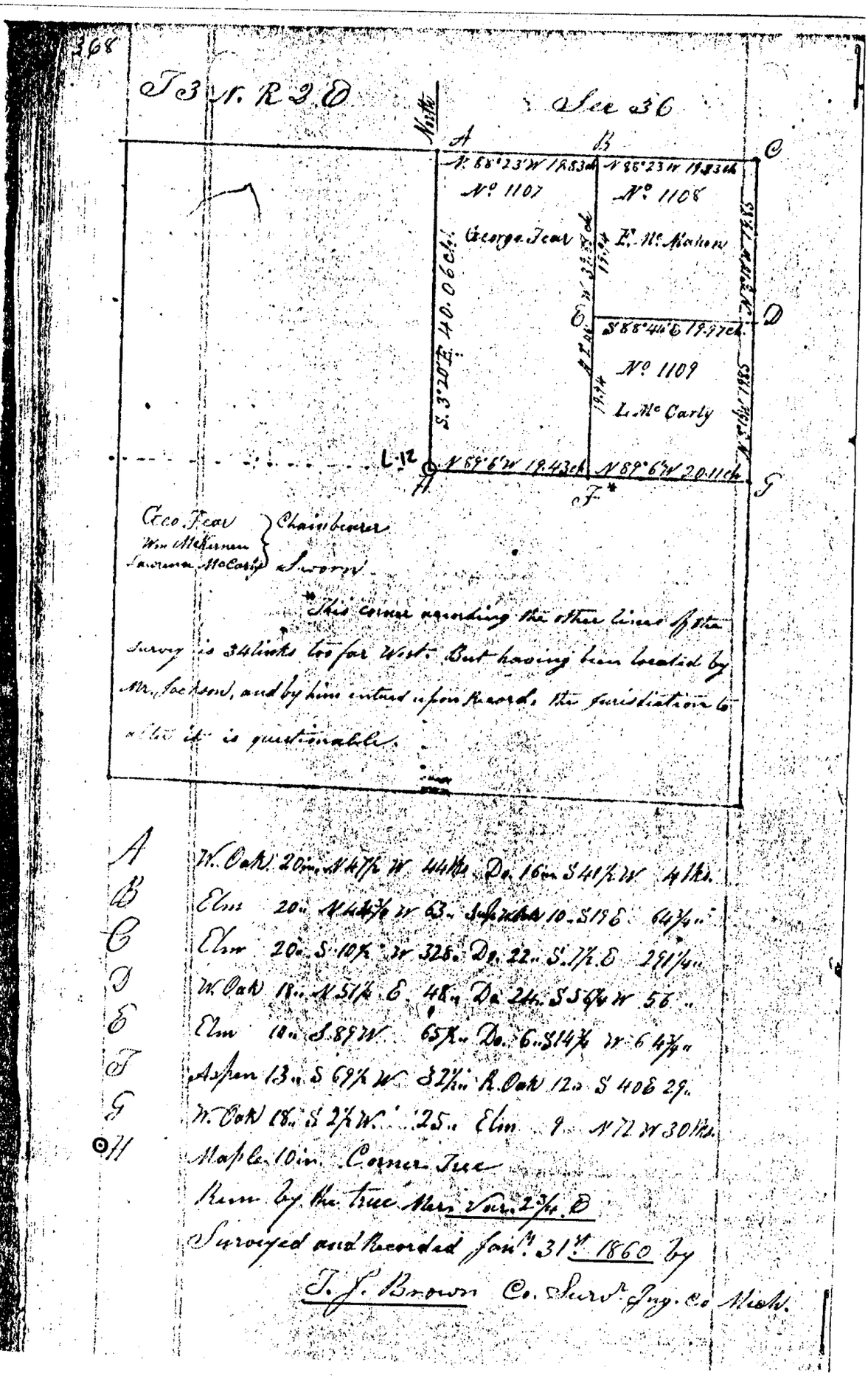

LEROY township T 3 N, R 2 E W L 12 corner code 1 attachment no. p. 1 of 1

SOURCE: FOLDER SET # 2 P. 52

TRANSCRIBED from [redacted] DUPLICATE on file at REMON. OFFICE

T. 3N. R. 2 E. Sec. 8.

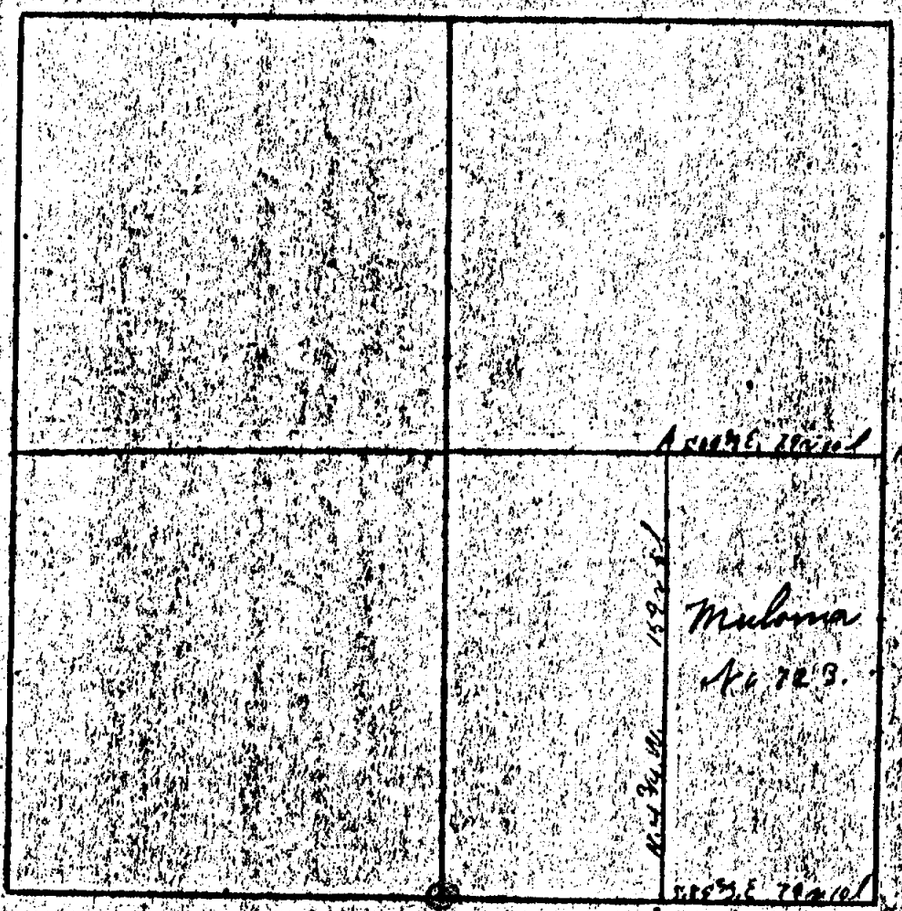

LEROY township T 3 N, R 2 E W L-13 corner code 5 attachment no. p. 1 of 2

SOURCE: FOLDER SET # 2 P. 52

TRANSCRIBED from ~~[illegible]~~ DUPLICATE on file at REMON. OFFICE

Station	Corner.	Timber.	Bearing.	Links.	Station	Corner.	Timber.	Bearing.	Links.
A		Ash 13	S. 69½ W	32½					
"		RO 11	S. 44 E	28					
B		Elm 9	N. 72 W	80					
"		W.O 18	S. 2½ W	85					
C		Maple 11	S. 3 W	86					
"		BA 19	N. 28 W	90					
D		Elm 11	N. 66 W	42					
"		B.A. 12	S. 66½ W	45½					

A. Jackson County Surveyor

Var. 2¾ deg. min. East

Liber 2 Page 187

Feb 14th 1854.

52

LEROY township T 3 N, R 2 E L-13 corner code 5 attachment no. p. 2 of 2

SOURCE: RECORD OF COUNTY SURVEYOR VOL .3 P. 240 (1895)

TRANSCRIBED from ORIGINAL on file at REGISTER OF DEEDS
~~DUPLICATE~~

The record of the County Surveyor of March 26, 1896 shows the following:

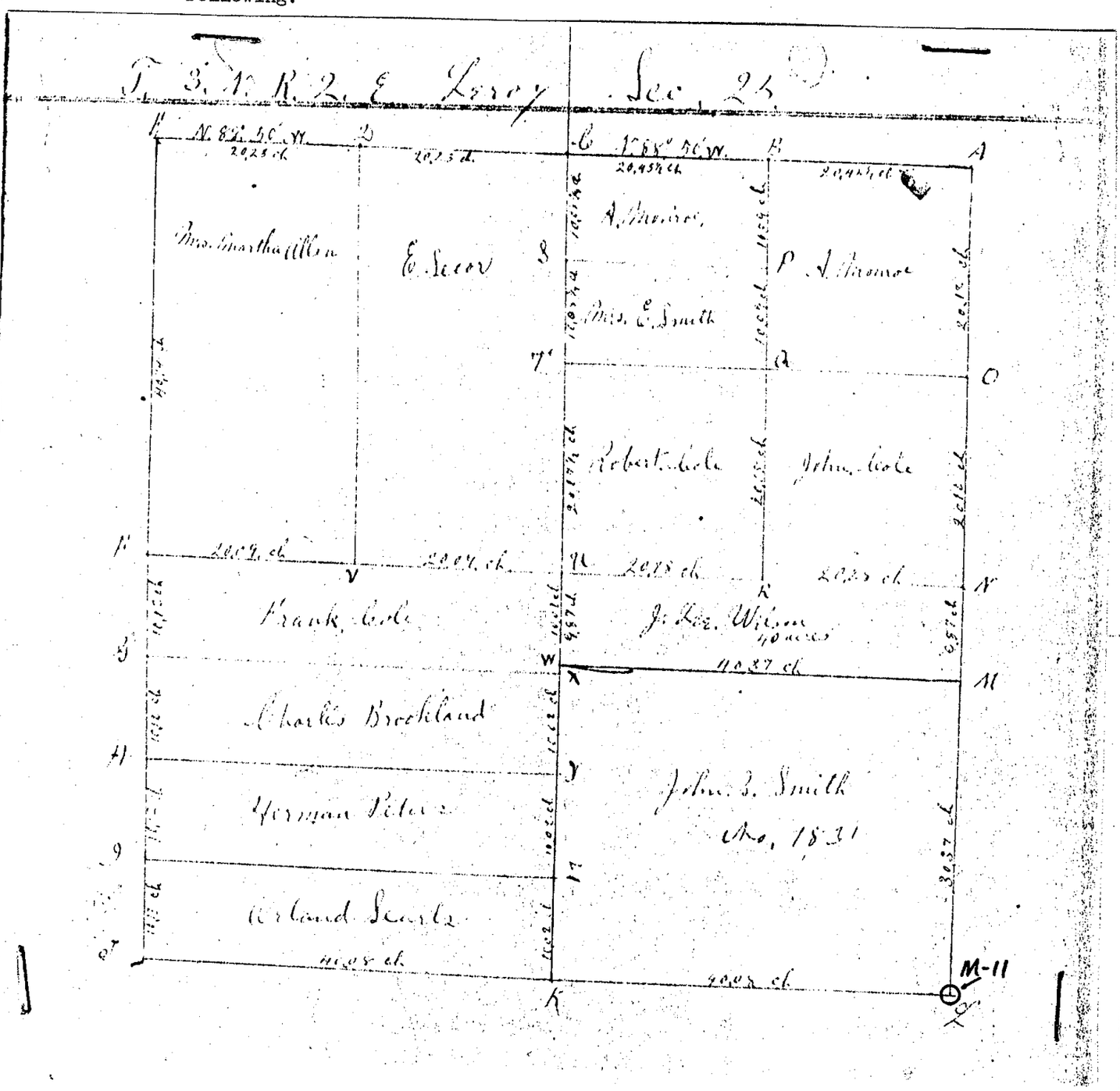

SEE BACK

LEROY TWP. T 3 N, R 2 E. M-11 cor. code 1 p 1 of 1

Survey of a road from the [illegible] of [illegible]
[illegible] (Kerry) Ireland as per instructions of
John M. Smith, Orlin Searle, John Cole, Frank Cole
A Howard, Elizabeth Smith, Robt Cole, J.S. Wilson
and Herman Sales by John McCreary Dep. County
Surveyor Aug. 5, 6, 7, 8, & 9 1895 and recorded
March 9th 1896 by Wilkins Co. Surveyor

Magnetic Variation 16° E.

The position of lands, measurements &c are shown
by the accompanying plat. The scale of which is 18 rods per inch.
The courses and distances are as follows

	Post	Timber bearing	link		Post	Timber	bearing	Link
A	Stone Post	W. Oak 16 S.23 W " " 20 N. 5 W	230 455	N	Buggy Spike	Sugar 12	N 41 W	33
B	Stone Post	R. Oak 5 N.10 W	561		Spike	Maple 6	S. 52 W	43
	Stone	W. Oak 15 N. 24 W	163	O	Buggy	axle in creek		
C	Iron rod	R. Oak 20 E. 43		P	Post	no tree		
D		Ash 24 S. 39½ E	322	Q	Iron	Maple 8	S 52½ E	22
	Stone	Sugar 16 N. 11 W	174			Oak 6	East	60
E	Stone	Ash 16 S. 1 E.	80	R	Post	Sugar 14	N. 11 W	94
F	Off set Iron	no tree		S	Iron	no limit	S 54½ E	40
G	Iron	Elm 12 N. 39½ E	14	T	Iron	Sugar 15	N. 29 E	85
H	Gas pipe	Oak 14 N. 81½ E	11	U	Iron	no tree		
I	Gas pipe	Tree chop		V	Post Iron	Sugar 14	N 56 W	342
	R.R. Iron	Sugar 16 S. 24½ E	154					
	Off set	Oak 3		W	Gas pipe	16 Rods	north of	X
J	Buggy	no limit						
K	axle	Oak 5 S. 81½ W	242	X	Iron	Birch	no tree	
L	Buggy	S. Oak 18 N. 45½ E	428	Y	Gas pipe	"	"	
	Axle	Hickory S. 11 E	283					
M	Iron	no tree		Z	Gas pipe	"	"	

SOURCE: RECORD OF COUNTY SURVEYOR LEROY VOL. 2 P. 368

TRANSCRIBED from ORIGINAL on file at REGISTER OF DEEDS
~~DUPLICATE~~

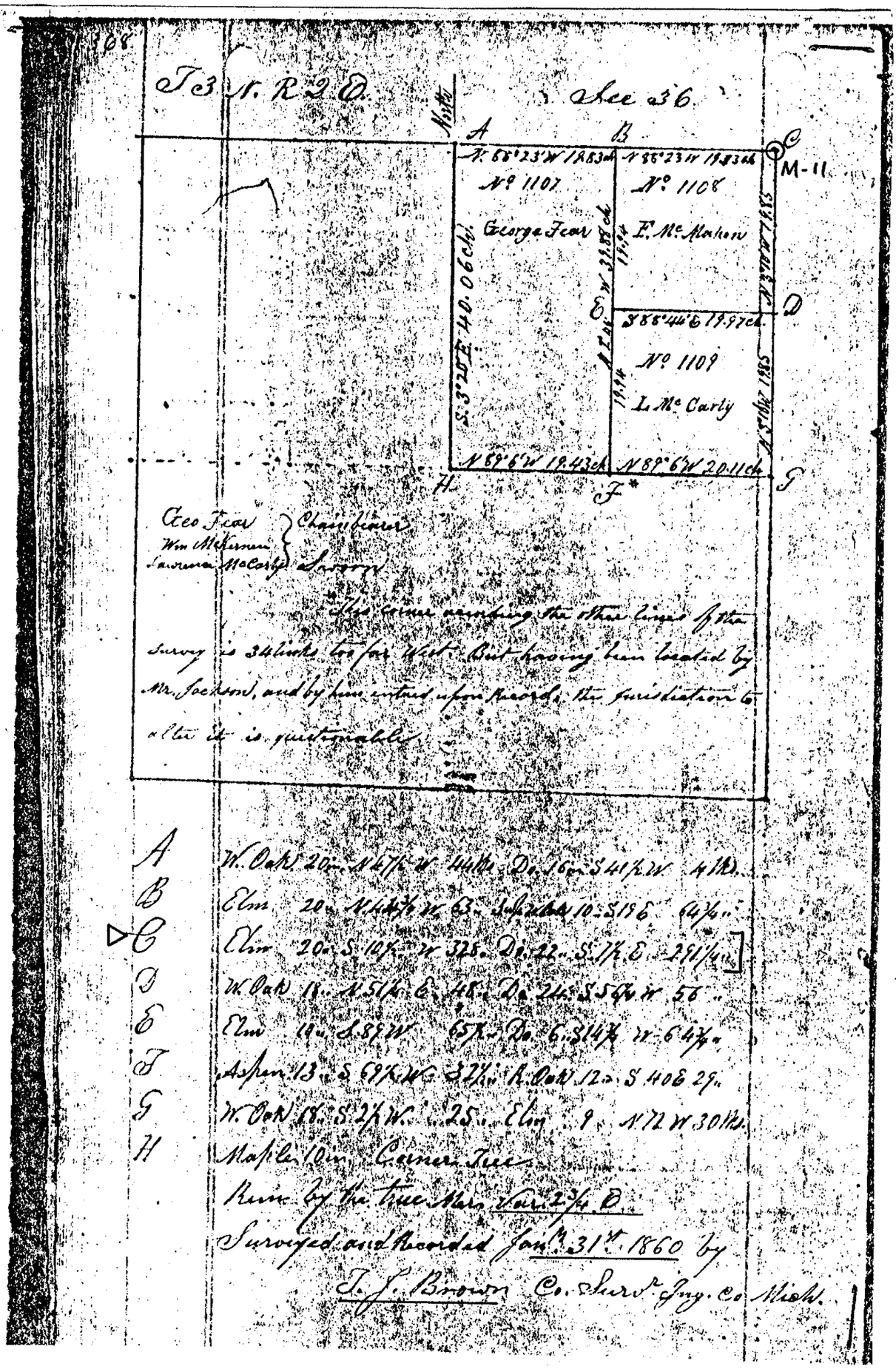

LEROY TWP. T 3N, R 2 E. M-11 cor. code 5 p 1 of 1

SOURCE: MISC. I.C.S. NOTES: FIELD BOOK #2 p. 22

TRANSCRIBED from ~~ORIGINAL~~ DUPLICATE on file at REMON. OFFICE

22

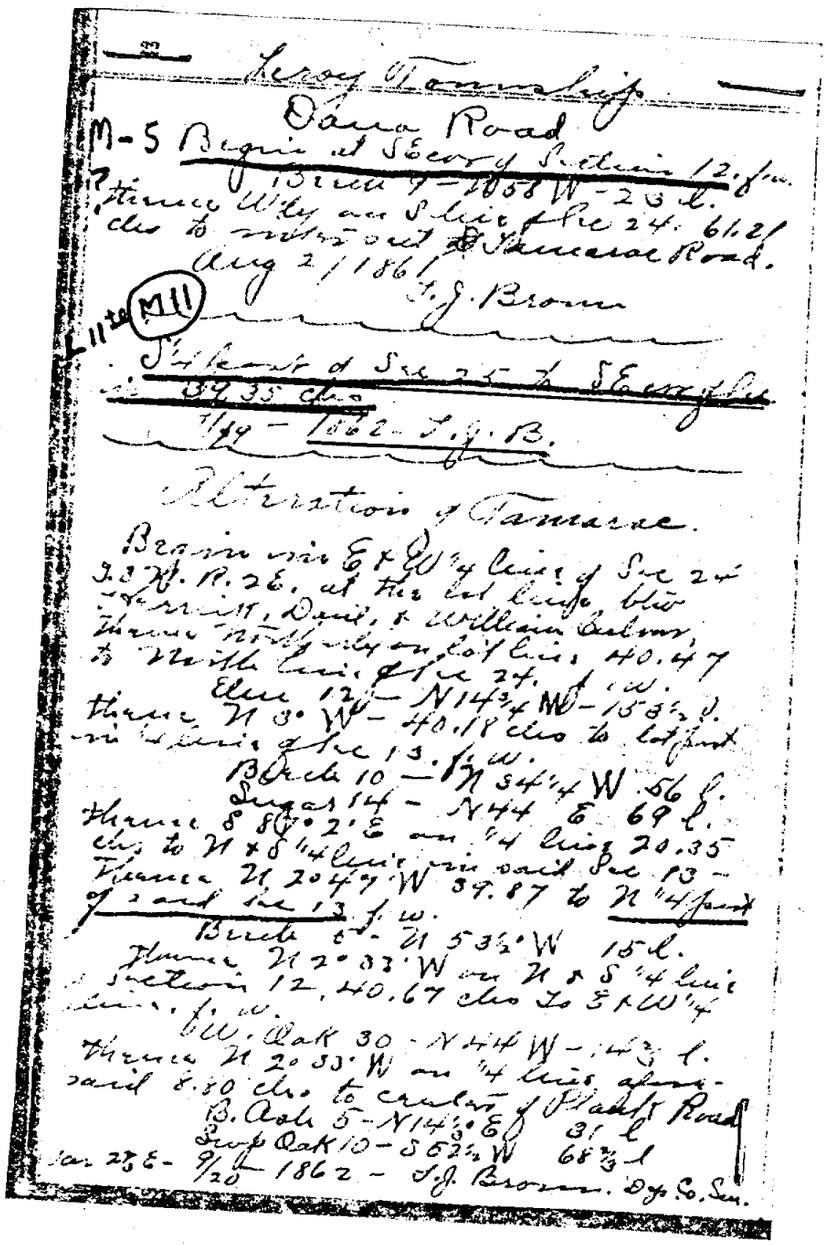

Leroy Township

Dana Road

M-5 Begin at SE cor of Section 12. f.w.
Brick 9 - N 58 W - 23 l.
Thence Wly on S line of Sec 24. 61.21
chs to intersect Tamarac Road.
Aug 2/1861
T. J. Brown

11th (M11)

S 1/4 post of Sec 25 to SE cor of Sec
in 39.35 chs
7/19 - 1862 - T. J. B.

Alteration of Tamarac.

Begin in E & W 1/4 line of Sec 24
T 3 N. R. 2 E. at the lot line btw
Herriott, Davis, & William Culver,
thence northerly on lot line 40.47
to North line of Sec 24. f.w.
Elm 12 - N 14 3/4 W - 153 1/2 l.
thence N 3° W - 40.18 chs to lot post
in 1/4 line of Sec 13. f.w.
Brick 10 - N 34 1/4 W 56 l.
Sugar 14 - N 44 E 69 l.
thence S 87° 2' E on 1/4 line 20.35
chs to N & S 1/4 line in said Sec 13 -
Thence N 2° 47' W 39.87 to N 1/4 post
of said Sec 13 f.w.
Brick 6 - N 53 1/2° W 15 l.
Thence N 2° 33' W on N & S 1/4 line
of Section 12, 40.67 chs to E & W 1/4
line. f.w.
W. Oak 30 - N 44 W - 14 2/3 l.
thence N 2° 33' W on 1/4 line aforesaid 8.80 chs to center of Plank Road
B. Ash 5 - N 14 1/2° E 31 l
Swp Oak 10 - S 52 1/2 W 68 2/3 l
Jan 27 E - 9/20 1862 - T. J. Brown. Dep. Co. Sur.

LEROY township T 3 N, R 2 EW M-11 corner code 6 attachment no. p. 1 of 1

SOURCE: RECORD OF COUNTY SURVEYOR VOL. 2 P.187 (1854)

TRANSCRIBED from ORIGINAL on file at REGISTER OF DEEDS
~~DUPLICATE~~

The record of the County Surveyor of Feb. 14, 1854 shows the following:



LEROY TWP. T 3 N, R 2 E. M-12 cor. code 1 p 1 of 1

SOURCE: RECORD OF COUNTY SURVEYOR VOL. 2 P. 368 (1860)

TRANSCRIBED from ORIGINAL on file at ~~XXXRXXXXXX~~ REGISTER OF DEEDS

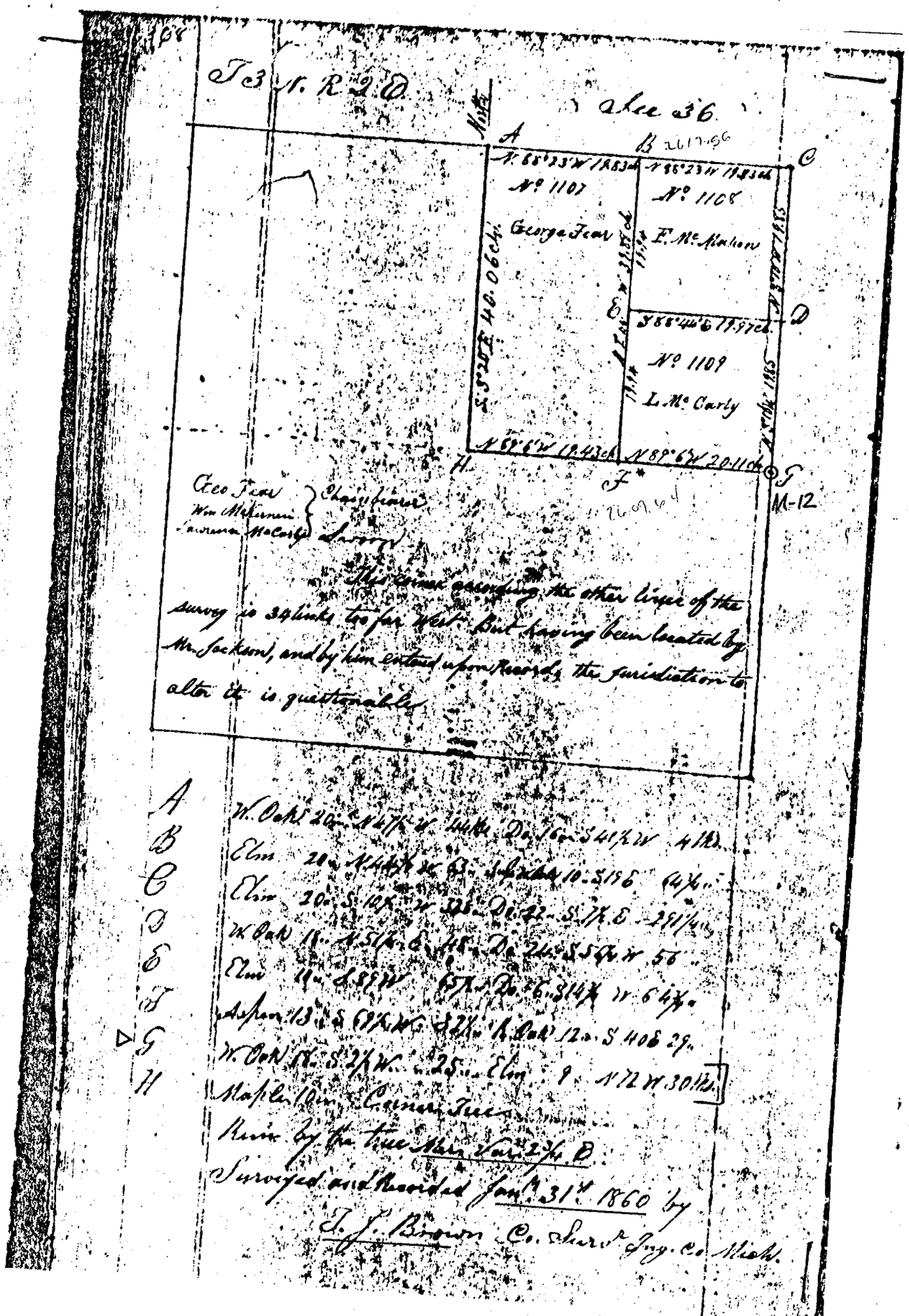

LEROY TWP. T 3 N, R 2 E. M-12 cor. code 5 p 1 of 1

SOURCE: MISC. FIELD NOTES: FIELD BOOK #2 p.24

TRANSCRIBED from ~~ORIGINAL~~ DUPLICATE on file at REMON. OFFICE



24

Leroy Township

M12-13 County Line 3

Commencing at Section Cor of Section 30 & 31, T 3 N, R. 3 E. thence S 4° 6' 39.10 chs to 6¼ of Sec 36 [illegible] M-12 [illegible] M-13 [illegible] Var 2¾°E.

Nov 14-1876.

M. W. Bullock

Co. Sur. Livingston Co.

Survey of R. L. Road

The center line of which is described as follows viz: Beginning at the SW corner of Section [illegible] T 3 N., R. 2 E. a stone fw. W. Ash 12 - N 22° E. 144¾ l. [illegible] Volgo on Sec line 40.28 chs to [illegible] a stone f.w. [illegible] Wilson Sec line 40.00 chs to Sec cor f.w. Elm 13 - N 17° W 81 l. [illegible] on Sec line btw Secs 6 & 7 S 84° W or (S 84° 33' W) 33.28 chs to West corner of said Secs 6 & 7 in Range line. Var 10° 55' E.

Dec 5-1876

T. J. Brown. Dep. Co. Sur.

On plat S line of Sec 5 is given as N 89° 27' W

A-11 HANDY TWP. (LIVINGSTON CO.)

M-12 LEROY TWP. (INGHAM CO.)

LEROY township T 3 N, R 2 E M-12 corner code 8 attachment no. p. 1 of 1

SOURCE: FOLDER SET #1 p. 51

TRANSCRIBED from ~~ORIGINAL~~ DUPLICATE on file at REMON. OFFICE

M-12

Town. 3 N., Range. 2 E. Sec'n No. 36

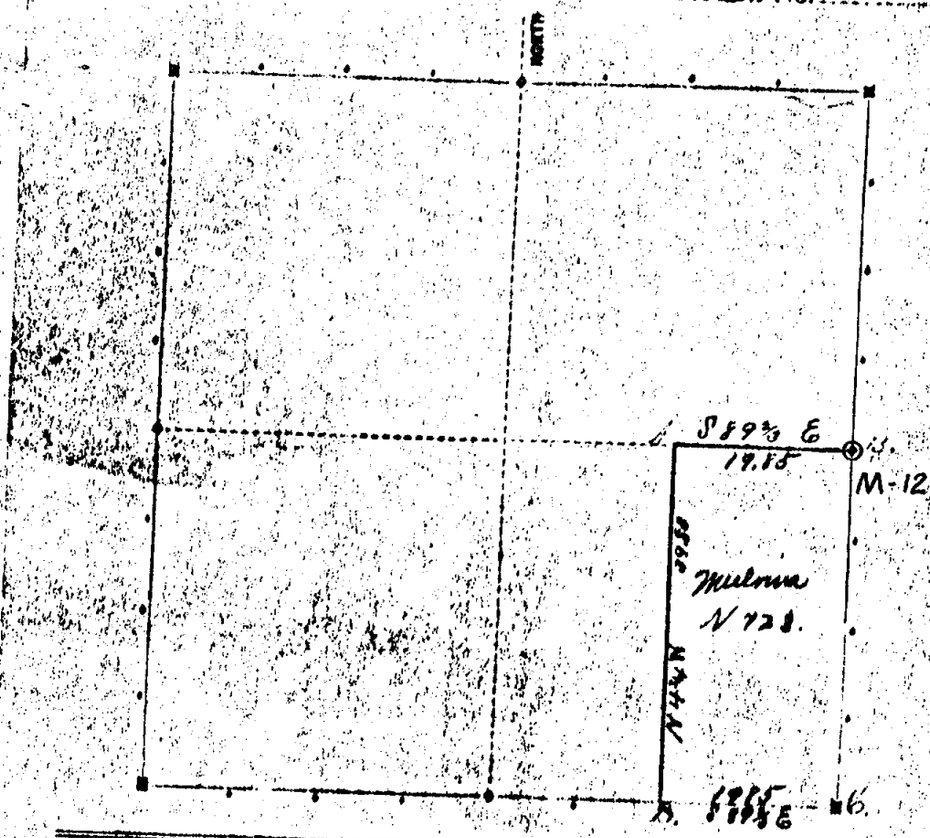

Sec.	Timber.	Diam.	Bearing.	Links.	Sec.	Timber.	Diam.	Bearing.	Links.
1	Asp	15	S 67½ W	32½					
	R Oak	11	S 40 E	27					
2	Elm	9	N 72 W	30					
	W. Ash	11	S 21 W	45					
3	Maple	11	S 3 W	33					
	B. Oak	19	N 28 W	30					
4	Elm	11	N 55 W	42					
	B. Ash	12	S 65 W	45½					

Run by the true meridian. Magnetic variation 2 degrees 40 minutes E

Surveyed the 14 day of Feb 1854 by

A. Jackson

County Surveyor of Ingham County, Mich.

Sec. 36

51

LEROY township T 3 N, R 2 E M-12 corner code 9 attachment no. p. 1 of 1

SOURCE: Record of County Surveyor Vol. 2 p. 187 (1854)

TRANSCRIBED from ~~ORIGINAL~~ DUPLICATE on file at Remonumentation Office



LEROY township T 3 N, R 2 E M.13 corner code 1 attachment no. p. 1 of 1

SOURCE: Misc. Field Notes: Field Book #2 p. 24

TRANSCRIBED from ~~ORIGINAL~~ DUPLICATE on file at Remonumentation Office

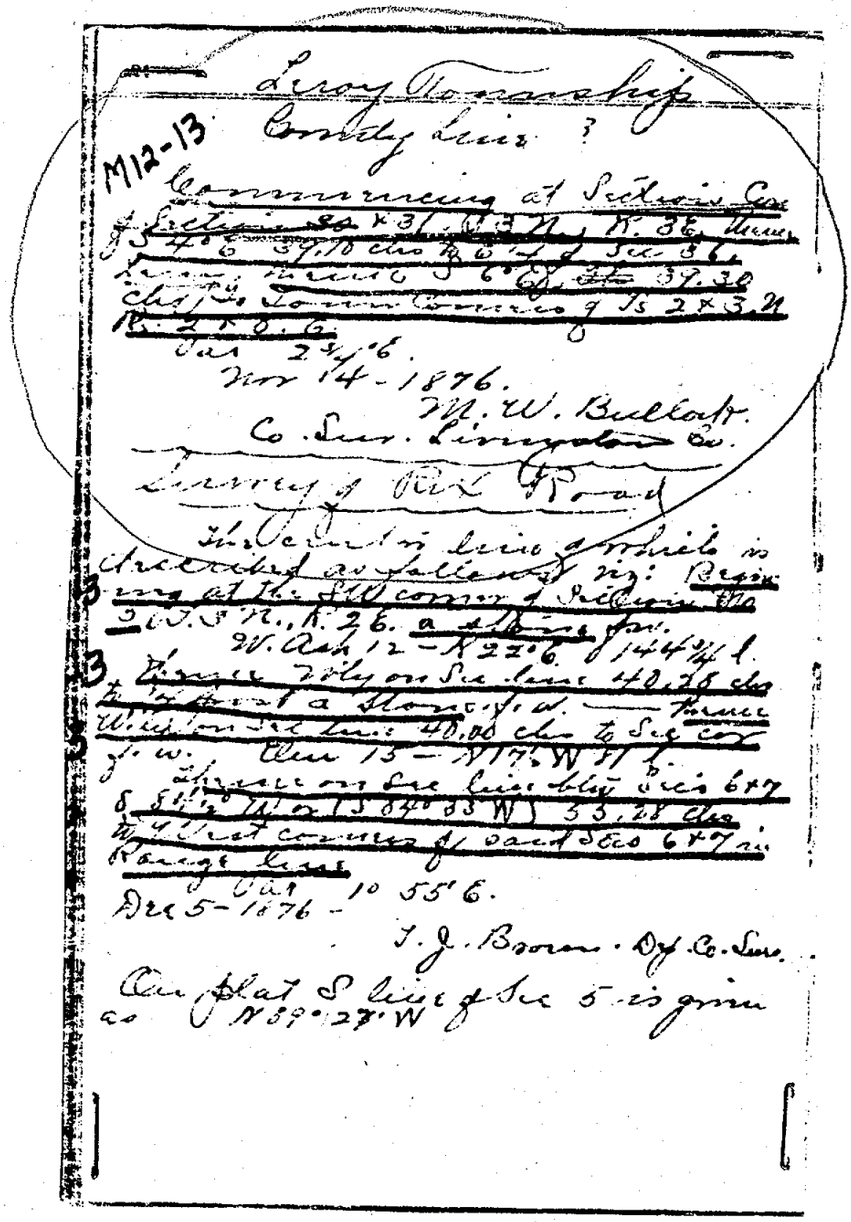

Leroy Township

M12-13

County Line ?

Commencing at Section Cor of Section 30 & 31, T 3 N, R. 3 E. thence S 4° E 39.10 chs to 6 ¼ of Sec 36. Leroy thence S 6° E 39.30 chs to Town Corners of Ts 2 & 3 N R. 2 & 3 E.

Var 2 3/4° E.

Nov 14 - 1876.

M. W. Bullock.

Co. Sur. Livingston Co.

Survey of Rix Road

The center line of which is described as follows viz: Beginning at the SW corner of Section No 3 T. 3 N., R. 2 E. a stone fw.

W. Ash 12 - N 22° E. 144 3/4 l.

Thence Wly on Sec line 40.28 chs to 1/4 post a stone f. w. — thence Wly on Sec line 40.00 chs to Sec cor f. w. Elm 15 - N 17° W 81 l.

Thence on Sec line btw Secs 6 & 7 S 84 1/2° W or (S 84° 33 W) 33.28 chs to West corners of said Secs 6 & 7 in Range line

Var 10 55' E.

Dec 5 - 1876 -

T. J. Brown. Dep. Co. Sur.

On plat S line of Sec 5 is given as N 39° 27' W

LEROY township T 3 N, R 2 E M-13 corner code 4 attachment no. p. 1 of 1

SOURCE: RECORD OF THE ING. Co. Surveyor: V. 1 p. 150 yr. 1838

TRANSCRIBED from ~~ORIGINAL~~ DUPLICATE on file at Remon. OFFICE



WHITE OAK township T 2 N, R 2 EW M-1 corner code 7 attachment no. p. 1 of 1

SOURCE: FOLDER SET #1 p. 51

TRANSCRIBED from ~~ORIGINAL~~ DUPLICATE on file at REMON. OFFICE

Town 3 S., Range 2 E. Section No. 36



Sec.	Timber.	Diam.	Bearing.	Links.	Sec.	Timber.	Diam.	Bearing.	Links.
A	Aspen	13	S 67½ W	32 L					
	R Oak	11	S 40 E	25					
B.	Elm	9	N 72 W	30					
	W. Oak	18	S 25 W	46					
	Maple	11	S 5 W	35					
→ C.	B. Oak	19	N 28 W	30					
	Elm	11	N 55 W	42					
D	B. Ash	17	S 65 W	45 L					

Run by the true meridian. Magnetic variation 2 degrees 40 minutes E

Surveyed the 14 day of Feb 1854 by

A. Jackson
County Surveyor of Ingham County, Mich.

Sec. 36

51

LEROY township T 3 N, R 2 W M-13 corner code 6 attachment no. p. 1 of 1

SOURCE: FOLDER SET #2 p. 2A

TRANSCRIBED from ~~ORIGINAL~~ DUPLICATE on file at Remon. OFFICE

Town 2 N, Range 2 E Section No. 1



Sect'n	Timber	Diam	Bearing	Links	Sect'n	Timber	Diam	Bearing	Links
A	[illegible]	10	S 10 W	17					
	[illegible]	6	S 60½ W	15					
B	[illegible]	6	N 37 E	9					
	[illegible]	4	S 24½ E	29					
C	W Oak	30	S 10 E	2[illegible]					
	Hick	16	N 31½ E	36½					
D	Post [illegible]								
E	[illegible]	12	N 35½ W	48					
	[illegible]	11	S 6 E W	51½					
F	[illegible]	12	S 3 W	35					
	B Oak	24	N 23 W	30					

Run by the true meridian. Magnetic variation 3 degrees 20 minutes

Surveyed the 28 & 29 day of [illegible] 1868 by

[illegible]

County Surveyor of Ingham County, Michigan.

WHITE OAK township T 2 N, R 2 E W M-1 corner code 11 attachment no. p. 1 of 1