

LAND CORNER RECORDATION CERTIFICATE

FILING REQUIREMENT OF ACT 74, MICH. P.A. 1976

Locality Township, Ingham County, MICH.

Book 416 198

FOR CORNER OF

LOCATED IN

CORNER CODE NUMBER

FILED

1. PROPERTY AND SERVICE

2. PROPERTY CONTROL

3. MORTGAGE

4. PROPERTY IN SECTION

5. CLAIM NO.

6. PRIVATE CLAIMS

MAY 4 2 07 PM '78

REGISTER OF DEEDS

Wm. J. Johnson

INGHAM COUNTY, MICH.

I, Roy Helzel, in the lands that under the authority of P.A. 74, Michigan P.A. 1976, established the corner points mentioned in books 1 and 2 above with my own and under the authority of the established monument, as recorded, in the original survey, as expressed in the original and copies of the original and index therefore, as required by the State of Michigan, Department of the Interior, Bureau of Land Management, as a result of a court of law, a compromise, that the corner points mentioned in books 1 and 2 above were in a field survey and the corner points mentioned in books 1 and 2 above were established as approved before and in compliance with the rules of the Michigan State Board of Registration for Land Surveyors, as provided in the act of law.

A. Description of original monument and measures and the subsequent restoration

J-11 Original Monument Obliterated

K-11 Original Monument Obliterated

B. Description of corner evidence found and in outline applied to restore in record building corner

J-11 E.D. 3/4" Pipe and Brick & all 4 witnesses from the Ingham County Road Room.

K-11 E.D. P.K. Nail & Witnesses as recorded 4/25/74
E.D. R.R. Section 5 ft. West & 2 ft. South of P.K. Nail, used as corner & witnessed.

C. Description of monument for corner and accuracy established to perpetuate bearing the position of the corner

J-11 North 1/4 Corner
SE Cor. Hsq. Foundation N40°W, 77.20 ft.
Nail & Tag East Side 18" Boxelder Tree, N45°W, 43.46 ft.
1 1/4" Square Iron Bar, North 31.0 ft.

K-11 NE Corner
N20°E, 65.34 ft. Nail & Tag West Side Twin 12" Oak Tree
S75°E, 102.92 ft. Nail & Tag North Side 12" Pear Tree
N65°E, 98.83 ft. Nail & Tag SW Side Triple 8" Maple Tree

SIGNED BY Roy Helzel

DATE March 30, 78

SURVEYOR'S MICHIGAN REGISTRATION NO. 18994

FOR STATE AND UNITED STATES AGENCIES

SIGNED BY _____

DATE _____

APPROVED AND SIGNED BY _____

DATE _____

SURVEYOR'S MICHIGAN REGISTRATION NO. 1196

FORM APPROVED BY MICHIGAN STATE BOARD OF REGISTRATION, JAN. 28, 1971
REVISED MAY 14, 1978

MAY PLACE SKETCH ON BACK OR ATTACHED SHEET

LEROY
township

T 3N. R 2E

corner code K-11 attachment no. 0

p. 1 of 1

SOURCE: CORNER RECORDATION CERTIFICATE

TRANSCRIBED from ORIGINAL on file at REGISTER OF DEEDS

LAND CORNER RECORDATION CERTIFICATE

FILING REQUIREMENT OF ACT 74, MICH. P.A. 1970

LIBER 3 PG 109

| | | | |
|---|----------------|----------------------------|--------------------|
| FOR CORNERS OF: | LOCATED IN: | CORNER CODE NUMBER | FILED |
| 1. PUBLIC LAND SURVEY 27.25 T. 3 N. R. 2 W. 18. | | C-5, C-6, H-11, J-11, K-11 | 74 APR 16 PM 11 17 |
| 2. PROPERTY CONTROLLING IN SECTION T | N. S. R. E. W. | | |
| 3. MISCELLANEOUS PROPERTY IN SECTION 1 | N. S. R. E. W. | | |
| 4. LOT NO. | RECORDED PLAT | | |
| 5. PRIVATE CLAIMS | | | |

I, Oscar Boss do hereby certify that under requirements of P.A. 74, Michigan P.A. of 1970, the corner points mentioned in lines 1 and 2 above (identified with circles on index code diagram - over) were, in a field survey on JUNE 12 19 73, established, re-established, monumented, re-monumented, recovered or restored as expressed below and in conformance with regulations and rules therefore as required in the current manual of survey instructions of the United States Department of the Interior, Bureau of Land Management or by a decree of a court of law. Furthermore, that the corner points mentioned in lines 3, 4 and 5 above were, in a field survey on 19, found, recovered, restored, established or re-established as expressed below and in conformance with the rules of the Michigan State Board of Registration for Land Surveyors or, by a Decree of a Court of law:

A. Description of original monument and accessories and/or subsequent restoration:
C-5 Unknown
C-6 Unknown
H-11 Unknown
I-11 Unknown
K-11 Unknown

FILED
APR 25 9 21 AM '74
REGISTER OF DEEDS
Paul M. Lewis
INGHAM COUNTY, MICH

B. Description of corner evidence found and/or method applied in restoring or re-establishing corner:
C-5 iron fd.
C-6 5" steel fence post fd.
H-11 3/8" iron fd. in monument box
I-11 3/4" pipe
K-11 Nail fd. R.R. Spike set

C. Description of monument for corner and accessories established to perpetuate locating the position of the corner:
C-5 NE CORNER, Section 18
N. 5°W. 27.6 Nail E/S power pole
N. 80°W. 85.95 Nail S/S 24" Cherry tree
S. 75°E. 74.40 Nail S/S 36" Maple
S. 15°E. 30.66 Nail E/S side 8" Fir tree
C-6 E 1/4 CORNER, Sec. 18
N. 50°E. 6.3 Nail W/S 36" Db1 Maple
N. 60°W. 22.95 Nail N/S 32" Db1. Maple
N. 75°W. 21.5 Nail N/S 38" Maple
H-11 S 1/4 CORNER, Sec. 27
N. 10°W. 205.15 Nail fd. E/S tele pole
S. 10°W. 193.95 Nail fd. E/S tele pole
N. 76°W. 153.55 Nail fd. N/S tele pole
K-11 NE CORNER, Sec. 35
S. 70°E. 98.59 Spike N/S 12" Pear
N. 60°E. 98.08 Nail S/S 24" Elm
S. 45°W. 73.91 Nail N/S Utility pole
I-11 NW CORNER, Section 35
N. 30°E. 48.39
Nail W/S Utility pole
N. 60°E. 98.08 Nail
S/S 24" Elm
S. 45°W. 73.91
Nail N/S utility pole

SIGNED BY Oscar Boss DATE April 7, 1974

SURVEYOR'S MICHIGAN REGISTRATION NO. 13574

FOR STATE AND UNITED STATES AGENCIES:

SIGNED BY CHIEF OF SURVEY PARTY DATE

APPROVED AND SIGNED BY MICHIGAN REGISTERED LAND SURVEYOR DATE

SURVEYOR'S MICHIGAN REGISTRATION NO.

008

Form No. 101-10720

Revised 1961, 1964, 1968, 1970, 1971

FORM APPROVED BY MICHIGAN STATE BOARD OF REGISTRATION, JAN. 28, 1971
DISTRIBUTED BY MICHIGAN SOCIETY OF REGISTERED LAND SURVEYORS

INGHAM COUNTY-LEROY TWP.
LAND CORNER RECORDATION CERTIFICATE
FILING REQUIREMENT OF ACT 74, MICH. P.A.1970

| FOR CORNERS OF-- | LOCATED IN-- | CORNER CODE NUMBER |
|---------------------------------------|---|--------------------|
| 1. PUBLIC LAND SURVEY | T. <u>3</u> N. <u>X</u> , R. <u>2</u> E. <u>X</u> | <u>K-13</u> |
| 2. PROPERTY CONTROLLING IN SECTION | T. _____ N. _____, R. _____ E. _____ | _____ |
| 3. MISCELLANEOUS PROPERTY IN SECTION | T. _____ N. _____, R. _____ E. _____ | _____ |
| 4. LOT NO. _____, RECORDED PLAT _____ | | |
| 5. PRIVATE CLAIMS _____ | | |

L518-226

REGISTER OF DEEDS STAMP AND
FILING NUMBER

I, Ronnie M. Lester, do hereby certify that under requirements of P.A. 74, Michigan P.A. of 1970, the corner points mentioned in lines 1 and 2 above were, in a field survey on September 18, 1978, established, re-established, monumented, re-monumented, recovered or restored as expressed below and in conformance with regulations and rules therefore as required in the current manual of survey instructions of the United States Department of the Interior, Bureau of Land Management or by a decree of a court of law. Furthermore, that the corner points mentioned in lines 3, 4 and 5 above were, in a field survey on _____, 19____, found, recovered, restored, established or re-established as expressed below and in conformance with the rules of the Michigan State Board of Registration for Land Surveyors or, by a Decree of a Court of law:

A. Description of original monument and accessories and/or subsequent restoration:

K-13

Post set in original government survey by J. Wampler, dated December, 1825.
Corner identified as a large post in Miscellaneous Ingham County Surveyors Notes by J. McCreary, County Surveyor, dated April, 1905 (Leroy-tan folder) and (Leroy-brown folder).

Corner identified as oak stake south of track by R.J. Robb, County Surveyor, February, 1907 (v.5, p.48) which was set in an earlier survey by J. McCreary, County Surveyor, in April, 1905.

B. Description of corner evidence found and/or method applied in restoring or re-establishing corner:

K-13

Excavated a 6.1' x 10.0' hole to an average depth of 2', mostly south of the centerline of Howell Road and east of Searls Road. Found 2 large rocks lying beside each other, 2.0' below road surface. Found a 1.5' x 0.2' wooden stake directly below found rocks 2.7' below road surface and + 1.5' north of the centerline of Howell Road and + 1305' west to centerline of Searls Road North. Accepted wooden stake for corner as called for by J. McCreary in surveys noted above. Measured east + 2630' to apparent location of L-13, Leroy Twp. in close accord to G.L.O. distance. Excavation conducted by Ingham County Survey and Remonumentation Project crew.

C. Description of monument for corner and accessories established to perpetuate locating the position of the corner:

K-13

SE Corner, Section 35, T3N-R2E

Set 4" x 36" concrete monument with $\frac{1}{2}$ " x 38" rerod and cap #18998, with concrete collar and cover in location of wooden stake described above:

Nail & tag, #18998, north side 20' Oak, WSW, 220.45'

Found nail & tag, #13574, east side power pole, NNE, 74.99'

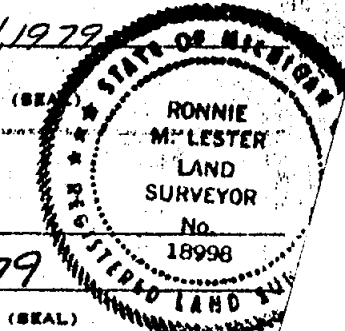
Found dent on north edge 12" culvert, ENE, 263.36'

Found dent on south edge 12" culvert, ESE, 264.64'

SIGNED BY Ronnie M. Lester

DATE April 4, 1979

SURVEYOR'S MICHIGAN REGISTRATION NO. 18998



SIGNED BY


CHIEF OF SURVEY DISTRICT

DATE

APPROVED AND SIGNED BY

Gary D. Lester
DIRECTOR, Ingham County Survey and
Remonumentation Project

DATE 4.20.79



SURVEYOR'S MICHIGAN REGISTRATION NO. 17624

FORM APPROVED BY MICHIGAN STATE BOARD OF REGISTRATION, JAN. 28, 1978
REVISED MAY 14, 1978

MAY PLACE SKETCH ON BACK OR ATTACHED SHEET

SOURCE:

CORNER RECORDATION CERTIFICATE

TRANSCRIBED from ORIGINAL
~~DUPLICATE~~ on file at REGISTER OF DEEDS

LAND CORNER RECORDATION CERTIFICATE

FILING REQUIREMENT OF ACT 74, MICH. P.A. 1970

USE 4 16 200

| | | | |
|--------------------------|----------------------|--------------------|--|
| FOR CORNER OF: | LOCATED IN: | CORNER CODE NUMBER | FILED |
| 1. PUBLIC LAND SURVEY 36 | T. 3 N. R. 2 E. S. 2 | 1 - 11 | May 30 1 25 PM '78 |
| 2. PROPERTY CONTROL | N. R. S. | | REGISTER OF DEEDS |
| 3. ABSCISSA POINTS | N. R. S. | | INDIAN COUNTY, MICH. |
| 4. LOT NO. | RECORDED IN PLAT | | REGISTER OF DEEDS STAMP AND FILING NUMBER |
| 5. PRIVATE CLAIMS | | | |

I, Charles E. Garlock, do hereby certify that under requirements of P.A. 74, Michigan P.A. of 1970, the corner points mentioned in lines 1 and 2 above were in a field survey on May 28, 1977, 19 established, re-established, monumented, re-monumented, recovered or restored as expressed below and in accordance with regulations and rules therefore as required in the current manual of survey instructions of the United States Department of the Interior, Bureau of Land Management or by a decree of a court of law. Furthermore, that the corner points mentioned in lines 3, 4 and 5 above were in a field survey on , 19 , found, recovered, restored, established or re-established as expressed below and in accordance with the rules of the Michigan State Board of Registration for Land Surveyors or, by a Decree of a Court of law.

A. Description of original monument and accessories and/or subsequent restoration:

B. Description of corner evidence found and/or method applied in restoring or re-establishing corner:

Found $\frac{1}{2}$ " Iron Rod

C. Description of monument for corner and accessories established to perpetuate location of the corner.
Witnesses to North $\frac{1}{2}$ Corner Section 36 T3N-R2E LeRoy Township
Found $\frac{1}{2}$ " Re-rod (Old)

N65°W- 59.60' - Sp. & T. Pole
S75°W- 97.05' - Sp. & 42"W. Oak
N25°E- 67.00' - 8" Wood Post E/8 MNT Riner Box
N60°E- 43.20' - 8" Street sign post
S45°E- 84.35' - 8" U. Pole

SIGNED BY Charles E. Garlock DATE May 20, 1978

SURVEYOR'S MICHIGAN REGISTRATION NO. 14762

FOR STATE AND UNITED STATES AGENCIES:


SIGNED BY _____ DATE _____

APPROVED AND SIGNED BY _____ DATE _____

SURVEYOR'S MICHIGAN REGISTRATION NO. 1205

FORM APPROVED BY MICHIGAN STATE BOARD OF REGISTRATION, JAN. 20, 1971
REVISED MAY 14, 1978

MAY PLACE STICKER ON BACK OF ATTACHED SHEET



LEROY
Township

T 3 N, R 2 E

corner code attachment no.

p. 1 of 1

LAND CORNER RECORDATION CERTIFICATE
FILING REQUIREMENT OF ACT 74, MICH. P.A. 1970

FOR CORNERS OF-- LOCATED IN-- CORNER CODE NUMBER

1. PUBLIC LAND SURVEY 36 T. 3 N. XX R. 2 XX L - 11

2. PROPERTY CONTROLLING IN SECTION T. N. S. R. E. W.

3. MISCELLANEOUS PROPERTY IN SECTION T. N. S. R. E. W.

4. LOT NO. , RECORDED PLAT

5. PRIVATE CLAIMS

L4 p. 208

REGISTER OF DEEDS STAMP AND
FILING NUMBER

I, Charles E. Garlock, do hereby certify that under requirements of P.A. 74, Michigan P.A. of 1970, the corner points mentioned in lines 1 and 2 above were, in a field survey on May 28, 1977, 19__, established, re-established, monumented, re-monumented, recovered or restored as expressed below and in conformance with regulations and rules therefore as required in the current manual of survey instructions of the United States Department of the Interior, Bureau of Land Management or by a decree of a court of law. Furthermore, that the corner points mentioned in lines 3, 4 and 5 above were, in a field survey on ____, 19__, found, recovered, restored, established or re-established as expressed below and in conformance with the rules of the Michigan State Board of Registration for Land Surveyors or, by a Decree of a Court of law:

A. Description of original monument and accessories and/or subsequent restoration:

B. Description of corner evidence found and/or method applied in restoring or re-establishing corner:

Found $\frac{1}{2}$ " Iron Rod

C. Description of monument for corner and accessories established to perpetuate locating the position of the corner:

Witnesses to North $\frac{1}{4}$ Corner Section 36 T3N-R2E LeRoy Township
Found $\frac{1}{2}$ " Re-rod (Old)

N65°W- 59.60' - Sp. & T. Pole
S75°W- 97.05' - Sp. & 42"W. Oak
N25°E- 67.00' - 4" Wood Post E/S MBT Riser Box
N60°E- 43.20' - 4" Street sign post
S45°E- 84.35' - 4" U. Pole

SIGNED BY Charles E. Garlock DATE May 20, 1978


SURVEYOR'S MICHIGAN REGISTRATION NO. 14762

OR STATE AND UNITED STATES AGENCIES:

IGNED BY CHIEF OF SURVEY PARTY DATE

PROVED AND SIGNED BY MICHIGAN REGISTERED LAND SURVEYOR DATE

YOR'S MICHIGAN REGISTRATION NO.



MAY PLACE SKETCH ON BACK OR ATTACHED SHEET

LAND CORNER RECORDATION CERTIFICATE

FILING REQUIREMENT OF ACT 74, MICH. P.A.1970

| FOR CORNERS OF-- | LOCATED IN-- | CORNER CODE NUMBER |
|---|--------------|--------------------|
| Handy Twp. _____ 1. PUBLIC LAND SURVEY _____ T. _____ N. _____ R. _____ E. _____ | | A-13 C-13 |
| 2. PROPERTY CONTROLLING IN SECTION _____, T. _____ N. _____ S. _____ R. _____ E. _____ W. _____ | | |
| 3. MISCELLANEOUS PROPERTY IN SECTION _____, T. _____ N. _____ S. _____ R. _____ E. _____ W. _____ | | |
| 4. LOT NO. _____, RECORDED PLAT _____ | | |
| 5. PRIVATE CLAIMS _____ | | |

FILED

JUL 22 2 37 PM '75

JULIA C. BLACKBURN
REGISTER OF DEEDS
LIVINGSTON COUNTY, MICH.

L.S.C. #902

REGISTER OF DEEDS STAMP AND
FILING NUMBER

I, Harold N. Elrich do hereby certify that under requirements of P.A. 74, Michigan P.A. of 1970, the corner points mentioned in lines 1 and 2 above (identified with circles on index code diagram—over) were, in a field survey on March 6 1975, established, re-established, monumented, re-monumented, recovered or restored as expressed below and in conformance with regulations and rules therefore as required in the current manual of survey instructions of the United States Department of the Interior, Bureau of Land Management or by a decree of a court of law. Furthermore, that the corner points mentioned in lines 3, 4 and 5 above were, in a field survey on _____ 19____, found, recovered, restored, established or re-established as expressed below and in conformance with the rules of the Michigan State Board of Registration for Land Surveyors or, by a Decree of a Court of law:

A. Description of original monument and accessories and/or subsequent restoration:

A-13 - 1/2" Iron

C-13 - 1/2" Iron

B. Description of corner evidence found and/or method applied in restoring or re-establishing corner:

A-13 - Found 1/2" Iron

C-13 - Found 1/2" Iron

C. Description of monument for corner and accessories established to perpetuate locating the position of the corner:

A-13
A-13 - S.W. cor. Sec. 31
N 70° W 51.0 ft. Top of U.S.G.S. Monument #104
S 45° W 38.5 ft. Nail in 30" Maple
S.45° E 45.92 ft. North point of Highway Project Marker

C-13 - S.E. cor. Sec. 31
N 40° E 56.15 ft. Nail in Telephone Pole
N 45° W 38.29 ft. Nail in 16" Oak
N 43° W 82.94 ft. S.E. footing at #11010

SIGNED BY Harold N. Elrich DATE March 6, 1975

SURVEYOR'S MICHIGAN REGISTRATION NO. #18986

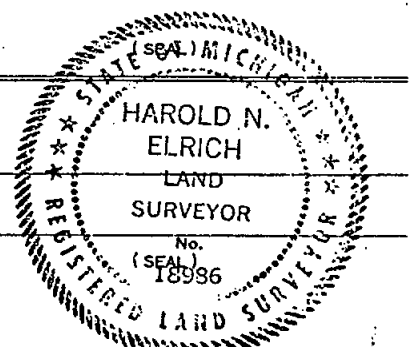
FOR STATE AND UNITED STATES AGENCIES:

SIGNED BY _____ DATE _____

CHIEF OF SURVEY PARTY

APPROVED AND SIGNED BY _____ DATE _____

MICHIGAN REGISTERED LAND SURVEYOR



LAND CORNER RECORDATION CERTIFICATE

FILING REQUIREMENT OF ACT 74, MICH. P.A.1970

FILED

FOR CORNERS OF--:

LOCATED IN--:

CORNER CODE NUMBER

1972 AUG 24 AM 9 40

1. PUBLIC LAND SURVEY 6 T. 2 N. S. R. 3 E. W.

A-1, A-2, C-1

2. PROPERTY CONTROLLING IN SECTION _____, T. _____ N. S. R. _____ E. W.

3. MISCELLANEOUS PROPERTY IN SECTION _____, T. _____ N. S. R. _____ E. W.

4. LOT NO. _____, RECORDED PLAT _____

5. PRIVATE CLAIMS _____

CLARENCE BLACKBURN
REGISTER OF DEEDS
LIVINGSTON COUNTY, MICH.

L.S.C. 1296

REGISTER OF DEEDS STAMP AND
FILING NUMBER

I, OSCAR BOSS do hereby certify that under requirements of P.A. 74, Michigan P.A. of 1970, the corner points mentioned in lines 1 and 2 above (identified with circles on index code diagram - over) were, in a field survey on JULY 28, 1972, established, re-established, monumented, re-monumented, recovered or restored as expressed below and in conformance with regulations and rules therefore as required in the current manual of survey instructions of the United States Department of the Interior, Bureau of Land Management or by a decree of a court of law. Furthermore, that the corner points mentioned in lines 3, 4 and 5 above were, in a field survey on _____ 19____, found, recovered, restored, established or re-established as expressed below and in conformance with the rules of the Michigan State Board of Registration for Land Surveyors or, by a Decree of a Court of law:

A. Description of original monument and accessories and/or subsequent restoration:

A-1: UNKNOWN

A-2: UNKNOWN

A-3: UNKNOWN

B. Description of corner evidence found and/or method applied in restoring or re-establishing corner:

A-1: FOUND 1/2" IRON

A-2: SET 1/2" IRON (OCCUPATION)

C-1: FOUND 1/2" IRON

C. Description of monument for corner and accessories established to perpetuate locating the position of the corner:

A-1: 1/2" IRON

N60°W-51.01-USCGG SURVEY MARKER #104
S45°E-46.15-ROW MARKER
S40°W-39.15-NAILE SIDE 24" MAPLE

A-2: 1/2" IRON

EAST 37.77-NAILE SIDE CORNER FENCE POST
N20°W-93.97-NAILE SIDE 8" HICKORY
WEST-25.10-NAILE SIDE FENCE POST

C-1: 1/2" IRON

N40°E-56.13-NAILE SIDE TEL. POLE
N50°W-38.28-NAILE SIDE 14" OAK
SOUTH-21.60-E, POST ROAD ENDS
SIGN (←→)

SIGNED BY Oscar Boss

DATE 8-22-72

SURVEYOR'S MICHIGAN REGISTRATION NO. 13574

(SEAL)

FOR STATE AND UNITED STATES AGENCIES:

SIGNED BY _____ CHIEF OF SURVEY PARTY

DATE _____

APPROVED AND SIGNED BY _____ MICHIGAN REGISTERED LAND SURVEYOR

DATE _____

(SEAL)

SURVEYOR'S MICHIGAN REGISTRATION NO. _____

LAND CORNER RECORDATION CERTIFICATE

FILING REQUIREMENT OF ACT 74, MICH. P.A. 1970

FILED

FOR CORNERS OF:-

LOCATED IN:-

CORNER CODE NUMBER

1. PUBLIC LAND SURVEY T. 2 N. R. 3 E.

A-1

2. PROPERTY CONTROLLING IN SECTION T. S. R. W.

3. MISCELLANEOUS PROPERTY IN SECTION T. S. R. W.

4. LOT NO. , RECORDED PLAT

5. PRIVATE CLAIMS

1972 NOV 30 PM 1 39

CLARENCE BLACKBURN
REGISTER OF DEEDS
LANSING COUNTY, MICH.

L.S.C. #489

REGISTER OF DEEDS STAMP AND
FILING NUMBER

I, Charles C. Wilson do hereby certify that under requirements of P.A. 74, Michigan P.A. of 1970, the corner points mentioned in lines 1 and 2 above (identified with circles on index code diagram - over) were, in a field survey on NOV. 7 1972, established, re-established, monumented, re-monumented, recovered or restored as expressed below and in conformance with regulations and rules therefore as required in the current manual of survey instructions of the United States Department of the Interior, Bureau of Land Management or by a decree of a court of law. Furthermore, that the corner points mentioned in lines 3, 4 and 5 above were, in a field survey on 19, found, recovered, restored, established or re-established as expressed below and in conformance with the rules of the Michigan State Board of Registration for Land Surveyors or, by a Decree of a Court of law:

A. Description of original monument and accessories and/or subsequent restoration:

B. Description of corner evidence found and/or method applied in restoring or re-establishing corner:

Found 3/8" Iron Rod

C. Description of monument for corner and accessories established to perpetuate locating the position of the corner:

NW Corner of Section 6 (3/8" Iron Rod)
6" Square Conc. Marker N 60° W 50.96
Right-of-way marker S 45° E 46.20
24" Maple S 45° W 39.14 to nail

A-1

SIGNED BY Charles C. Wilson DATE November 10, 1972

SURVEYOR'S MICHIGAN REGISTRATION NO. 13604

FOR STATE AND UNITED STATES AGENCIES:

SIGNED BY _____ DATE _____
CHIEF OF SURVEY PARTY

APPROVED AND SIGNED BY _____ DATE _____
MICHIGAN REGISTERED LAND SURVEYOR (SEAL)

SURVEYOR'S MICHIGAN REGISTRATION NO. _____