

LESLIE

LAND CORNER RECORDATION CERTIFICATE

FILING REQUIREMENT OF ACT 74, MICH. P.A. 1970

LIBER

3 PG 533

FOR CORNERS OF:-	LOCATED IN:-	CORNER CODE NUMBER
1. PUBLIC LAND SURVEY 4 T. 1 N. 1 E. 1		F-2, G-2, G-3
2. PROPERTY CONTROLLING IN SECTION T. N. S. R. E. W.		
3. MISCELLANEOUS PROPERTY IN SECTION T. N. S. R. E. W.		
4. LOT NO. , RECORDED PLAT		
5. PRIVATE CLAIMS		

FILED

FEB 3 8 39 AM '76

REGISTER OF DEEDS

Amel M. Lewis  
INGHAM COUNTY, MICH.

REGISTER OF DEEDS STAMP AND  
FILING NUMBER

I, Oscar Boss do hereby certify that under requirements of P.A. 74, Michigan P.A. of 1970, the corner points mentioned in lines 1 and 2 above (identified with circles on index code diagram - over) were, in a field survey on January 16 1974, established, re-established, monumented, re-monumented, recovered or restored as expressed below and in conformance with regulations and rules therefore as required in the current manual of survey instructions of the United States Department of the Interior, Bureau of Land Management or by a decree of a court of law. Furthermore, that the corner points mentioned in lines 3, 4 and 5 above were, in a field survey on 19, found, recovered, restored, established or re-established as expressed below and in conformance with the rules of the Michigan State Board of Registration for Land Surveyors or, by a Decree of a Court of law:

A. Description of original monument and accessories and/or subsequent restoration:

F-2 Unknown  
G-2 Unknown  
G-3 Unknown

B. Description of corner evidence found and/or method applied in restoring or re-establishing corner:

F-2 1/2" iron set (fence intersection)  
G-2 1/2" iron set (iron 3" West of east bank of stream)  
G-3 1/2" iron set (fence intersection)

C. Description of monument for corner and accessories established to perpetuate locating the position of the corner:

F-2 Center Section, Sec. 4	G-3 SE corner, Sec. 4
S.75°W. 31.60 Nail S/S 12" tree	Due East 2.43 Nail S/S 6" Thorn tree
Due West 35.10 Nail S/S 10" tree	Due North 3.10 Nail W/S 4" Thorn tree
N.05°W. 9.93 Nail W/S 4" tree	Due West 85.42 Nail S/S 18" tree

G-2 E 1/4 corner, Sec. 4  
Due West 28.00 iron set  
S.8°W. 17.95 Nail S/S 4" tree  
N.70°W. 24.79 Nail N/S 4" tree

SIGNED BY Oscar Boss DATE 1-29-76

SURVEYOR'S MICHIGAN REGISTRATION NO. 13574

FOR STATE AND UNITED STATES AGENCIES:

SIGNED BY \_\_\_\_\_ DATE \_\_\_\_\_  
CHIEF OF SURVEY PARTY

APPROVED AND SIGNED BY \_\_\_\_\_ DATE \_\_\_\_\_  
MICHIGAN REGISTERED LAND SURVEYOR

SURVEYOR'S MICHIGAN REGISTRATION NO. \_\_\_\_\_

FILING REQUIREMENT OF ACT 74, MICH. P.A. 1970

INGHAM COUNTY

CORNER CODE NUMBER

LIBER 4 PG 140

FILED

FEB 16 10 46 AM '78

## REGISTER OF DEEDS

Paula Johnson

REGISTER OF DEEDS STAMP AND  
FILING NUMBER

I, Ronnie M. Lester, do hereby certify that under requirements of P.A. 74, Michigan P.A. of 1970, the corner points mentioned in lines 1 and 2 above were, in a field survey on June 28, 1972, established, re-established, monumented, re-monumented, recovered or restored as expressed below and in conformance with regulations and rules therefore as required in the current manual of survey instructions of the United States Department of the Interior, Bureau of Land Management or by a decree of a court of law. Furthermore, that the corner points mentioned in lines 3, 4 and 5 above were, in a field survey on June 28, 1972, found, recovered, restored, established or re-established as expressed below and in conformance with the rules of the Michigan State Board of Registration for Land Surveyors or, by a Decree of a Court of law.

A. Description of original monument and accessories and/or subsequent restoration:

G-1 Original monument and accessories lost.

B. Description of corner evidence found and/or method applied in restoring or re-establishing corner:

G-1 Set 1/2" bar GLO falling (118.8') West of S.E. corner of Section 33, T2N, R1W on town line.

C. Description of monument for corner and accessories established to perpetuate locating the position of the corner:

G-1 1/2" bar as described above.  
Nail & tag in N.E. side 28" oak, N.W., 52.74'  
Nail & tag in East side 36" oak, N.E., 33.81'  
Nail & tag in North side 8" cherry, S.E., 37.09'

SIGNED BY Norman M. Kette DATE 2/16/10

SURVEYOR'S MICHIGAN REGISTRATION NO. 18998

FOR STATE AND UNITED STATES AGENCIES:

**SIGNED BY:** \_\_\_\_\_

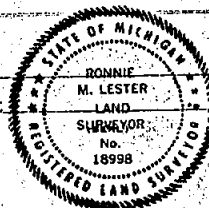
APPROVED AND SIGNED BY \_\_\_\_\_ MICHIGAN REGISTERED LAND SURVEYOR

**SURVEYOR'S MICHIGAN REGISTRATION NO.**

FORM APPROVED BY MICHIGAN STATE BOARD OF REGISTRATION, JAN. 28, 1977  
REVISED MAY 14, 1977

1140

MAY PLACE SKETCH ON BACK OR ATTACHED SHEET



# LAND CORNER RECORDATION CERTIFICATE

FILING REQUIREMENT OF ACT 74, MICH. P.A. 1970

FOR CORNERS OF—	LOCATED IN—	CORNER CODE NUMBER
1. PUBLIC LAND SURVEY	T. 1N N. S., R. 1W E. W.	H-3
2. PROPERTY CONTROLLING IN SECTION	T. N. S., R. E. W.	
3. MISCELLANEOUS PROPERTY IN SECTION	T. N. S., R. E. W.	
4. LOT NO.	, RECORDED PLAT	
5. PRIVATE CLAIMS		

LIBER

4 PG 262

FILED

JUL 28 3 57 PM '78

REGISTER OF DEEDS

*Paula Johnson*  
INGHAM COUNTY, MICH.

REGISTER OF DEEDS STAMP AND FILING NUMBER

I, Richard W. Steadman, do hereby certify that under requirements of P.A. 74, Michigan P.A. of 1970, the corner points mentioned in lines 1 and 2 above were, in a field survey on October 6, 19 72, established, re-established, monumented, re-monumented, recovered or restored as expressed below and in conformance with regulations and rules therefore as required in the current manual of survey instructions of the United States Department of the Interior, Bureau of Land Management or by a decree of a court of law. Furthermore, that the corner points mentioned in lines 3, 4 and 5 above were, in a field survey on \_\_\_\_\_, 19\_\_\_\_, found, recovered, restored, established or re-established as expressed below and in conformance with the rules of the Michigan State Board of Registration for Land Surveyors or, by a Decree of a Court of law:

A. Description of original monument and accessories and/or subsequent restoration:

Since the Instructions for United States Public Land Survey did not provide for locating the center of the section, it was customarily established by the County Surveyor. However, I find no information as to the establishment of this section center in the County Surveyors Records.

B. Description of corner evidence found and/or method applied in restoring or re-establishing corner:

Dug hole in Brockie Road and found a plow point and an old wrench about 5.5 ft. West of center of road.

C. Description of monument for corner and accessories established to perpetuate locating the position of the corner:

Raised location of plow point to surface with 1/2" iron pipe.

Witnesses:	Power pole	N.W.	86.28 ft.
	5" Wild Cherry	S.W.	22.77 ft.
	8" Wild Cherry	S.S.W.	84.65 ft.

SIGNED BY Richard W. Steadman DATE July 19, 1978

SURVEYOR'S MICHIGAN REGISTRATION NO. 11370

(SEAL)

FOR STATE AND UNITED STATES AGENCIES:

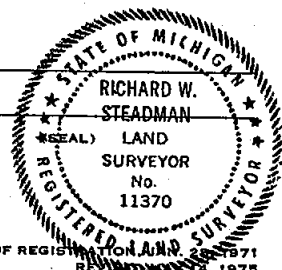
SIGNED BY \_\_\_\_\_ DATE \_\_\_\_\_

CHIEF OF SURVEY PARTY

APPROVED AND SIGNED BY \_\_\_\_\_ DATE \_\_\_\_\_

MICHIGAN REGISTERED LAND SURVEYOR

SURVEYOR'S MICHIGAN REGISTRATION NO. \_\_\_\_\_



FORM APPROVED BY MICHIGAN STATE BOARD OF REGISTRATION AND SURVEYING  
REVISED JANUARY 14, 1975

INGHAM COUNTY - LESLIE TWP.

LAND CORNER RECORDATION CERTIFICATE

FILING REQUIREMENT OF ACT 74, MICH. P.A. 1970

FOR CORNERS OF -	LOCATED IN -	CORNER CODE NUMBER
1. PUBLIC LAND SURVEY	T. 1 N. R. 1 E.	H-2
2. PROPERTY CONTROLLING IN SECTION	T. N. R. E.	
3. MISCELLANEOUS PROPERTY IN SECTION	T. N. R. E.	
4. LOT NO.	RECORDED PLAT	
5. PRIVATE CLAIMS		

SEP 19 8 53 AM '78

FILED

REGISTER OF DEEDS

INCHAM COUNTY, MICH.

REGISTER OF DEEDS STAMP AND FILING NUMBER

I, Ronnie M. Lester, do hereby certify that under requirements of P.A. 74, Michigan P.A. of 1970, the corner points mentioned in lines 1 and 2 above were, in a field survey on July 21, 1978, established, re-established, monumented, re-monumented, recovered or restored as expressed below and in conformance with regulations and rules therefore as required in the current manual of survey instructions of the United States Department of the Interior, Bureau of Land Management or by a decree of a court of law. Furthermore, that the corner points mentioned in lines 3, 4 and 5 above were, in a field survey on July 21, 1978, found, recovered, restored, established or re-established as expressed below and in conformance with the rules of the Michigan State Board of Registration for Land Surveyors or, by a Decree of a Court of law.

A. Description of original monument and accessories and/or subsequent restoration:

H-2

No record of corner being established in original government survey. County Surveyor Field Notes show corner was established by W.A. Rowe, July, 1895.

B. Description of corner evidence found and/or method applied in restoring or re-establishing corner:

H-2

Excavated hole 3' x 3' to an average depth of 2.3' west of centerline of Brockie Road on direct line with field separation and tree line west. Found 5/8" x 18" pipe with destroyed cap above an old iron plow point, + 2' south of extended centerline of field separation and tree line west and + 5' west of centerline of Brockie Road. Accepted 5/8" pipe as corner.

Excavation conducted by Ingham County Survey and Remonumentation Project crew.

C. Description of monument for corner and accessories established to perpetuate locating the position of the corner:

H-2

Center, Section 3, T1N-R1W

Set 4" x 36" concrete monument with 1/2" x 38" rerod with cap #18998, at location of pipe described above:

Nail & tag #18998, west side Power Pole, SSE, 123.74'

Nail & tag #18998, west side Power Pole, NNE, 177.63'

Found nail & tag #11370, west side Power Pole, NW, 86.25'

Found 1/2" rod with Ingham County Temporary cap, East, 14.29'

SIGNED BY Ronnie M. Lester

DATE 9/12/78


SURVEYOR'S MICHIGAN REGISTRATION NO. 18998

DO NOT WRITE IN THESE SPACES



Director, Ingham County Survey and Remonumentation Project

REGISTRATION NO. 17624



1357

MAY PLACE SKETCH ON BACK OR ATTACHED SHEET

FORM APPROVED BY MICHIGAN STATE BOARD OF REGISTRATION, JAN. 26, 1971  
REVISED MAY 14, 1973

# LAND CORNER RECORDATION CERTIFICATE

FILING REQUIREMENT OF ACT 74, MICH. P.A. 1970

North 1/4 corner Section 10, Leslie Township

LIBER 5 PG 380

FOR CORNERS OF:-	LOCATED IN:-	CORNER CODE NUMBER
1. PUBLIC LAND SURVEY	T. 1 N. 1 W.	H-3
2. PROPERTY CONTROLLING IN SECTION	T. N. S. R. E. W.	
3. MISCELLANEOUS PROPERTY IN SECTION	T. N. S. R. E. W.	
4. LOT NO. _____, RECORDED PLAT _____		
5. PRIVATE CLAIMS _____		

FILED

JAN 11 3 29 PM '80

REGISTER OF DEEDS

*Paula Johnson*  
INCHAM COUNTY, MICH.

REGISTER OF DEEDS STAMP AND FILING NUMBER

I, Larry A. Bryan, do hereby certify that under requirements of P.A. 74, Michigan P.A. of 1970, the corner points mentioned in lines 1 and 2 above were, in a field survey on December 31, 1979, established, re-established, monumented, re-monumented, recovered or restored as expressed below and in conformance with regulations and rules therefore as required in the current manual of survey instructions of the United States Department of the Interior, Bureau of Land Management or by a decree of a court of law. Furthermore, that the corner points mentioned in lines 3, 4 and 5 above were, in a field survey on \_\_\_\_\_, 19\_\_\_\_, found, recovered, restored, established or re-established as expressed below and in conformance with the rules of the Michigan State Board of Registration for Land Surveyors or, by a Decree of a Court of law:

A. Description of original monument and accessories and/or subsequent restoration:

H-3

Corner set by Harvey Parke in original government survey, February, 1826.

Corner used in survey by R.J. Robb, County Surveyor, July 10, 1907, (V2, P259)

Corner and assessories obliterated during construction of ditch.

B. Description of corner evidence found and/or method applied in restoring or re-establishing corner:

H-3

Corner location established midway and on line between Northwest corner and Northeast corner of Section 10.

C. Description of monument for corner and accessories established to perpetuate locating the position of the corner:

H-3

North 1/4 corner Section 10, T1N, R1W

Corner falls in ditch set 1/2" bar & cap S00° 06' 57"W 10.00 feet along North-South 1/4 line.

Witnesses to reference iron:

Set nail & tag South side 6" Poplar, N30°W, 21.82'

Set nail & tag East side 6" Poplar, S30°W, 38.76'

Set nail & tag North side 8" Wild Cherry, S70°E, 46.89'

SIGNED BY Larry A. Bryan DATE 12 31 79

SURVEYOR'S MICHIGAN REGISTRATION NO. 25832

FOR STATE AND UNITED STATES AGENCIES:

SIGNED BY \_\_\_\_\_ DATE \_\_\_\_\_

CHIEF OF SURVEY PARTY

APPROVED AND SIGNED BY \_\_\_\_\_ DATE \_\_\_\_\_

MICHIGAN REGISTERED LAND SURVEYOR



SURVEYOR'S MICHIGAN REGISTRATION NO. \_\_\_\_\_

1752

FORM APPROVED BY MICHIGAN STATE BOARD OF REGISTRATION, JAN. 28, 1971  
REVISED MAY 14, 1978

MAY PLACE SKETCH ON BACK OR ATTACHED SHEET

# LAND CORNER RECORDATION CERTIFICATE

FILING REQUIREMENT OF ACT 74, MICH. P.A. 1970

Northeast corner Section 10, Leslie Township

LIBER 5 PG 382

FOR CORNERS OF-	LOCATED IN--	CORNER CODE NUMBER
1. PUBLIC LAND SURVEY	T. 1 N. R. 1 E.	I-3
2. PROPERTY CONTROLLING IN SECTION	T. N. S. R. E.	
3. MISCELLANEOUS PROPERTY IN SECTION	T. N. S. R. E.	
4. LOT NO. , RECORDED PLAT		
5. PRIVATE CLAIMS		

FILED

JAN 11 3 29 PM '80

REGISTER OF DEEDS

INCHAM COUNTY, MICH.  
REGISTER OF DEEDS STAMP AND  
FILING NUMBER

I, Larry A. Bryan, do hereby certify that under requirements of P.A. 74, Michigan P.A. of 1970, the corner points mentioned in lines 1 and 2 above were, in a field survey on December 31, 1979, established, re-established, monumented, re-monumented, recovered or restored as expressed below and in conformance with regulations and rules therefore as required in the current manual of survey instructions of the United States Department of the Interior, Bureau of Land Management or by a decree of a court of law. Furthermore, that the corner points mentioned in lines 3, 4 and 5 above were, in a field survey on 19, found, recovered, restored, established or re-established as expressed below and in conformance with the rules of the Michigan State Board of Registration for Land Surveyors or, by a Decree of a Court of law:

A. Description of original monument and accessories and/or subsequent restoration:

I-3

Corner set by Harvey Parks in original government survey, February, 1826, no additional information available.

B. Description of corner evidence found and/or method applied in restoring or re-establishing corner:

I-3

Excavated hole 22' x 10' to a depth of 1.0 feet (0.5' below top soil) centered around location established by double proportionate measurement. Excavation revealed no evidence of corner. Accepted location established by double proportionate measurement as corner location.

C. Description of monument for corner and accessories established to perpetuate locating the position of the corner:

I-3

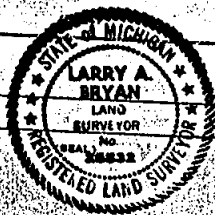
Set 1/2" bar & cap at above location.  
Set nail & tag South side 8" Wild Cherry, East, 21.00'  
Set nail & tag North side 24" Maple, N70°W, 17.11'  
Set nail & tag Southeast side 8" Oak, N30°E, 20.68'

SIGNED: Larry A. Bryan DATE 12 31 79  
SURVEYOR'S MICHIGAN REGISTRATION NO. 2582

FOR STATE AND UNITED STATES AGENCIES:

SIGNED BY \_\_\_\_\_ DATE \_\_\_\_\_  
APPROVED AND SIGNED BY \_\_\_\_\_ DATE \_\_\_\_\_  
MICHIGAN REGISTERED LAND SURVEYOR

SURVEYOR'S MICHIGAN REGISTRATION NO. \_\_\_\_\_



1754

MAY PLACE SKETCH ON BACK OF ATTACHED SHEET

FORM APPROVED BY MICHIGAN STATE BOARD OF REGISTRATION, JAN. 22, 1971  
REVISED MAY 14, 1978

INGHAM COUNTY - LESLIE TWP.

# LAND CORNER RECORDATION CERTIFICATE

FILING REQUIREMENT OF ACT 74, MICH. P.A. 1970

FOR CORNERS OF -	LOCATED IN -	CORNER CODE NUMBER
1. PUBLIC LAND SURVEY	T. <u>1</u> N. <u>1</u> S. R. <u>1</u> E. W.	<u>I-1</u>
2. PROPERTY CONTROLLING IN SECTION	T. <u>  </u> N. <u>  </u> S. R. <u>  </u> E. W.	
3. MISCELLANEOUS PROPERTY IN SECTION	T. <u>  </u> N. <u>  </u> S. R. <u>  </u> E. W.	
4. LOT NO. <u>  </u> , RECORDED PLAT <u>  </u>		
5. PRIVATE CLAIMS <u>  </u>		

LIBER 5 PC 106  
FILED

Nov 13 1 06 PM '80

REGISTER OF DEEDS  
*Ruth Johnson*  
INGHAM COUNTY, MICH.

REGISTER OF DEEDS STAMP AND  
FILING NUMBER

I, Ronnie M. Lester, do hereby certify that under requirements of P.A. 74, Michigan P.A. of 1970, the corner points mentioned in lines 1 and 2 above were, in a field survey on July 21, 1980, established, re-established, monumented, re-monumented, recovered or restored as expressed below and in conformance with regulations and rules therefore as required in the current manual of survey instructions of the United States Department of the Interior, Bureau of Land Management or by a decree of a court of law. Furthermore, that the corner points mentioned in lines 3, 4 and 5 above were, in a field survey on   , 19  , found, recovered, restored, established or re-established as expressed below and in conformance with the rules of the Michigan State Board of Registration for Land Surveyors or, by a Decree of a Court of law:

A. Description of original monument and accessories and/or subsequent restoration:

I-1

Post set in original government survey by Harvey Parke, February 17-27, 1826.  
No subsequent record of monumentation found in the public record.

B. Description of corner evidence found and/or method applied in restoring or re-establishing corner:

I-1

Excavated a 10' x 10' hole to an average depth of 3.6' on centerline of Plains Road and fence line south, + 106' west of centerline of Ives Road to the north. No evidence found. Corner considered lost. Corner set on the standard township line at the GLO falling (106.26') west of I-13 Vevay Twp. + 1.0' south of the centerline of Plains Road on the tree line south.  
Excavation conducted by Ingham County Survey and Remonumentation Project crew.

C. Description of monument for corner and accessories established to perpetuate locating the position of the corner:

I-1

NE Corner, Section 3, T1N-R1W

Set 4" x 36" concrete monument with 1/2" x 38" rebar and cap #18998 with concrete collar and cover in location described above:

Nail 6 tag, #18998, west side power pole, NE 40-824

Nail 6 tag, #18998, north side 28" Ash, SW 62-02

Nail 6 tag, #18998, east side 20" Hickory, SW 28-09

Nail 6 tag, #18998, east side 42" Maple, South, 25.95

4" iron with cap #18998, I-13 Vevay Twp., T2N-R1W, East 106.26'

SIGNED BY Ronnie M. Lester

DATE 12/3/80

SURVEYOR'S MICHIGAN REGISTRATION NO. 18998

REGISTERED LAND SURVEYOR

SIGNED BY James W. Miller

DATE 11-2-80

APPROVED ONLY SIGNED

LESTER

LAND

SURVEYOR

No.

18998

CHIEF OF SURVEY

REGISTERED LAND SURVEYOR

Director, Ingham County Survey

and Remonumentation Project


REGISTRATION NO. 17624

1855

MAY PLACE SKETCH ON BACK OR ATTACHED SHEET

FORM APPROVED BY MICHIGAN STATE BOARD OF REGISTRATION, JAN. 22, 1971

REVISED MAY 14, 1979



Non-COP in Long Run Box

ED 10/11/80 #18998 E&SHE 47' N&SLE

504°N

25.83'



INGHAM COUNTY - LESLIE TWP.  
**LAND CORNER RECORDATION CERTIFICATE**  
FILING REQUIREMENT OF ACT 74, MICH. P.A. 1970

FOR CORNERS OF -	LOCATED IN -	CORNER CODE NUMBER
1. PUBLIC LAND SURVEY	T. 1 N. R. 1 E.	H-1
2. PROPERTY CONTROLLING IN SECTION	N. R. E.	
3. MISCELLANEOUS PROPERTY IN SECTION	T. N. R. E.	
4. LOT NO.	RECORDED PLAT	
5. PRIVATE CLAIMS		

LICEN 6 PC 151

FILED

JAN 29 9 36 AM '81

REGISTER OF DEEDS  
Pamela Johnson  
INGHAM COUNTY, MICH.

REGISTER OF DEEDS STAMP AND  
FILING NUMBER

I, Ronnie M. Lester, do hereby certify that under requirements of P.A. 74, Michigan P.A. of 1970, the corner points mentioned in lines 1 and 2 above were, in a field survey on July 22, 1980, established, re-established, monumented, re-monumented, recovered or restored as expressed below and in conformance with regulations and rules therefore as required in the current manual of survey instructions of the United States Department of the Interior, Bureau of Land Management or by a decree of a court of law. Furthermore, that the corner points mentioned in lines 3, 4 and 5 above were, in a field survey on 19, found, recovered, restored, established or re-established as expressed below and in conformance with the rules of the Michigan State Board of Registration for Land Surveyors or, by a Decree of a Court of law.

A. Description of original monument and accessories and/or subsequent restoration:

No post set in original government survey.  
No subsequent record of monumentation available in the public record.

B. Description of corner evidence found and/or method applied in restoring or re-establishing corner:

Excavated a 10' x 10' hole to an average depth of 4', mostly north of the centerline of Plains Road, + 20' east of the centerline of Brockie Road. Found iron T-bar at road surface + 7.5' north of the centerline of Plains Road, + 24.0' east of the centerline of Brockie Road. No other evidence found. Corner considered lost. Set corner midway on the standard township line between G-1 and I-1 Leslie Twp., + 16.5' east of the centerline of Brockie Road, + 7.5' north of the centerline of Plains Road. Measured east + 2656.89' to I-1 and west + 2656.89' to G-1.  
Excavation conducted by Ingham County Survey and Remonumentation Project crew.

C. Description of monument for corner and accessories established to perpetuate locating the position of the corner:

N. Corner, Section 3, T1N-R1W  
Set 4" x 36" concrete monument with 1/2" x 38" rod and cap #18998 with concrete collar and cover in location described above.  
Nail & tag, #18998, east side 8" Elm, NW, 21.86'  
Nail & tag, #18998, northeast side fence post, 65.37-48'  
Nail & tag, #18998, west side 16" Oak, South, 214.27'  
Nail & tag, #18998, north side 10" twin Oak, ESE, 130.84'  
4" iron with cap #18998, H-13 Vevy Twp., T2N-R1W, East, 112.70'

SIGNED BY Ronnie M. Lester

DATE 1/22/81


SURVEYOR'S MICHIGAN REGISTRATION NO. 18998

FOR STATE AND COUNTY RECORDS



APPROVED AND SIGNED BY  
Ronnie M. Lester  
Director, Ingham County Survey  
and Remonumentation Project

DATE 1/22/81



REGISTRATION NO. 17621

FORM APPROVED BY MICHIGAN STATE BOARD OF REGISTRATION, JAN. 28, 1971  
REVISED MAY 14, 1971

MAY PLACE SKETCH ON BACK OR ATTACHED SHEET



West 1/4 corner Section 2, Leslie Twp., Ingham Co.

# LAND CORNER RECORDATION CERTIFICATE

FILING REQUIREMENT OF ACT 74, MICH. P.A. 1970

LIBER 6 PAGE 257

FOR CORNERS OF:-	LOCATED IN:-	CORNER CODE NUMBER
1. PUBLIC LAND SURVEY	T. <u>1</u> N. <u>1</u> R. <u>1</u> W.	I-2
2. PROPERTY CONTROLLING IN SECTION	T. <u>  </u> N. <u>  </u> R. <u>  </u> E. <u>  </u> W. <u>  </u>	
3. MISCELLANEOUS PROPERTY IN SECTION	T. <u>  </u> N. <u>  </u> R. <u>  </u> E. <u>  </u> W. <u>  </u>	
4. LOT NO. <u>  </u> , RECORDED PLAT <u>  </u>		
5. PRIVATE CLAIMS <u>  </u>		

FILED

OCT 9 9 02 AM '84

REGISTER OF DEEDS

*Quinn Johnson*  
INGHAM COUNTY, MICH.

REGISTER OF DEEDS STAMP AND FILING NUMBER

I, Ronnie M. Lester, do hereby certify that under requirements of P.A. 74, Michigan P.A. of 1970, the corner points mentioned in lines 1 and 2 above were, in a field survey on September 24, 1984, established, re-established, monumented, re-monumented, recovered or restored as expressed below and in conformance with regulations and rules therefore as required in the current manual of survey instructions of the United States Department of the Interior, Bureau of Land Management or by a decree of a court of law. Furthermore, that the corner points mentioned in lines 3, 4 and 5 above were, in a field survey on   , 19  , found, recovered, restored, established or re-established as expressed below and in conformance with the rules of the Michigan State Board of Registration for Land Surveyors or, by a Decree of a Court of law:

A. Description of original monument and accessories and/or subsequent restoration:  
Government notes call for post set 2640 North of S.W. Corner of Section 2  
Witnesses given: W. ash 7 in. S60W 11 lks. B. ash 18 in N76E 14 lks.  
A. Jackson, County Surveyor, calls for corner in survey dated 1842. Gives same witnesses as GLO notes. Subsequent witnesses given as 8" B. ash S4W 4 1/4 lks 18" maple S64W 8 1/2 lks. W.A. Rowe, County Surveyor, states corner to be tile and iron found from "OBC".

B. Description of corner evidence found and/or method applied in restoring or re-establishing corner:

Set corner on line with previously established and recorded Center of Section, L4 P264, and East 1/4 corner as recorded in L4 P347. Surveyor used fence intersection as I-2 when establishing Center of Section. Location of corner supported by old fence lines running North, South, and East. Corner falls in base of large dead tree but no evidence of witness trees as called for by County Surveyors. Measured North 2661.2, East 2674.6, distance South reported to be 2668.7. Area West is cultivated muck farm.

C. Description of monument for corner and accessories established to perpetuate locating the position of the corner:

West 1/4 corner Section 2, TIN, RIW, Leslie Township, Ingham County  
1/2" bar and cap in base of fallen tree. Fences South, North, and East.  
Nail and tag #18998 on West side 48" oak, N.N.E., 43-82' N43°E 43.69  
Nail and shiner in North side 10" wild cherry, W.S.W., 14.79' S/Side S77°W 15.11  
Nail and shiner in East side 10" oak, South, 8.18' S32°W 8.16  
Centerline of single pole distribution line, North, 72.0'  
SET N: T 11" SIDE twin 18" MAPLE S52°E 29.31'

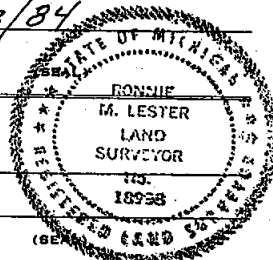
SIGNED BY Ronnie M. Lester DATE 10/3/84  
Ronnie M. Lester  
SURVEYOR'S MICHIGAN REGISTRATION NO. 18998

FOR STATE AND UNITED STATES AGENCIES:

SIGNED BY    DATE     
CHIEF OF SURVEY PARTY

APPROVED AND SIGNED BY    DATE     
MICHIGAN REGISTERED LAND SURVEYOR

SURVEYOR'S MICHIGAN REGISTRATION NO.   



2005

FORM APPROVED BY MICHIGAN STATE BOARD OF REGISTRATION, JAN. 28, 1971  
REVISED MAY 14, 1978

MAY PLACE SKETCH ON BACK OR ATTACHED SHEET

LAND CORNER RECORDATION CERTIFICATE  
Filing Requirement of Act 74, Mich. P.A. 1970

OCT 26 10 13 AM '93

For corners in

INGHAM

(County)

Located In:

Corner Code ##

REGISTER OF DEEDS

INGHAM COUNTY, MICH.

1. Public Land Survey

T 1N R 1W

I-2

2. Property Controlling  
in Section

S T R

3. Miscellaneous  
Property in Sec.

S T R

4. Lot No. , Recorded Plat

5. Private Claims

Register of Deeds Stamp & File Number

I, RON HELSEL, in a field survey on OCT. 19, 19 93,  
do hereby certify that under requirements of P.A. 74, Michigan P.A. of 1970, the corner points mentioned  
in lines 1 and 2 above were in conformance with regulations and rules therefore as required in the  
current manual of survey instructions of the United States Department of the Interior, Bureau of Land  
Management or by a decree of a Court of Law and/or that the corner points mentioned in lines 3, 4 and 5  
above were in conformance with the rules of the Michigan Board of Land Surveyors or by a Decree of a  
Court of Law; established, re-established, monumented, re-monumented, recovered, found as  
expressed below:

NOTE: Not more than 4 corners, all in the same town and range, may be recorded  
on this certificate.

A. Description of original monument and accessories and/or subsequent restoration:

ORIGINAL MONUMENT: POST SET BY HERVEY PARKE, U.S. DEPUTY SURVEYOR IN FEB., 1826.  
BEARING TREES: W. ASH 7, S60°W, 11 LINKS  
B. ASH 10, N74°W, 14 LINKS

COUNTY SURVEYOR RECORDS:

1). VOL. 1, PG. 9, DATED DEC. 12, 1842 BY A. JACKSON, CO. SURVEYOR. NO DESCRIPTION OF  
MONUMENT; WITNESSES THE SAME AS G.L.O., EXCEPT A N76°E BEARING ON THE BLACK ASH.


(CONTINUED ON BACK)

B. Description of corner evidence found and/or method applied in restoring or reestablishing corner:

FOUND THE 1/2" IRON BAR & CAP #18998 AT THE BASE OF THE FALLEN TREE AND ON FENCE LINES,  
NORTH, EAST & SOUTH. EXCAVATED A 5' DIAMETER BY 36" DEEP HOLE. DID NOT FIND EVIDENCE OF  
THE TILE OR ANCHOR POST. ACCEPTED THE 1/2" IRON BAR AS THE BEST AVAILABLE EVIDENCE FOR  
PERPETUATING THE CORNER. SET 3/4" x 24" FORM PIN & CAP LABELED P.A. 345 AND WITNESSED.  
THE SURVEY BY A. JACKSON IN VOL. 1, PG. 9, RECORDED A DISTANCE OF 61 RODS (1006.5')  
FROM THE CORNER SOUTH ALONG THE 1/4 LINE. MY SURVEY AS RECORDED IN LIBER 6, PGS. 881 & 882  
NOTED A FENCE LINE ±1006.3 FEET SOUTH OF THIS CORNER.  
THIS CORNER, AS RECORDED IN LIBER 6, PG. 257 BY LESTER WAS DONE IN CONJUNCTION WITH AN  
OIL WELL SITE AND NO SURVEY WAS DRAWN PER HIS CLIENTS REQUIREMENTS.

C. Description of monument for corner and accessories established to perpetuate locating the position of the corner:

3/4" x 24" FORM PIN AT BASE OF TREE ON 3-WAY FENCE.  
FOUND NAIL & TAG #18998 W/SIDE 50" OAK, N43°E, 43.69'  
SET GALV. NAIL & TAG #18994 S/SIDE 12" CHERRY, S77°W, 15.11'  
SET GALV. NAIL & TAG #18994 E/SIDE 12" OAK, S32°W, 8.16'  
SET GALV. NAIL & TAG #18994 N/SIDE TWIN 18" MAPLE, S52°E, 29.31'



Signed by Ron Helsel

Date Oct. 20, 1993

Surveyor's Michigan License No. 18994

# LAND CORNER RECORDATION CERTIFICATE

FILING REQUIREMENT OF ACT 74, MICH. P.A.1970

LIBER 7 PAGE 217

FOR CORNERS OF--:	LOCATED IN--:	CORNER CODE NUMBER
1. PUBLIC LAND SURVEY 4 T. 1 N. 1 W.		F-2, G-2
2. PROPERTY CONTROLLING IN SECTION T. N. S. R. E. W.		
3. MISCELLANEOUS PROPERTY IN SECTION T. N. S. R. E. W.		
4. LOT NO. , RECORDED PLAT		
5. PRIVATE CLAIMS		

FILED

Nov 28 12 44 PM '90

REGISTER OF DEEDS  
TOWN OF DEEDS  
INDIAN COUNTY MICH

REGISTER OF DEEDS STAMP AND  
FILING NUMBER

I, RON HELSEL, do hereby certify that under requirements of P.A. 74, Michigan P.A. of 1970, the corner points mentioned in lines 1 and 2 above were, in a field survey on AUG. 15, 1990, established, re-established, monumented, re-monumented, recovered or restored as expressed below and in conformance with regulations and rules therefore as required in the current manual of survey instructions of the United States Department of the Interior, Bureau of Land Management or by a decree of a court of law. Furthermore, that the corner points mentioned in lines 3, 4 and 5 above were, in a field survey on \_\_\_\_\_, 19\_\_\_\_, found, recovered, restored, established or re-established as expressed below and in conformance with the rules of the Michigan State Board of Registration for Land Surveyors or, by a Decree of a Court of law:

A. Description of original monument and accessories and/or subsequent restoration:

F-2 CORNER NOT SET IN ORIGINAL SURVEY  
G-2 UNKNOWN

B. Description of corner evidence found and/or method applied in restoring or re-establishing corner:

F-2 CORNER SET BY BOSS REC L. 3, PAGE 533  
FOUND ORIGINAL BAR & CAP & WITNESSES TAGS  
G-2 CORNER SET & RECORDED BY BOSS, L. 3, PAGE 533  
FOUND BOSS BAR & CAP 28' WEST OF  $\frac{1}{4}$  BAR IN DRAIN  
CORNER WAS IN CLOSE ACCORD WITH HENDRYX SURVEY IN LIBER 3, PAGE 602

C. Description of monument for corner and accessories established to perpetuate locating the position of the corner:

F-2 BOSS BAR & CAP 0.3 FEET SE'LY OF RAILROAD RAIL AT 4-WAY FENCE INTERSECTION  
N05°W 9.94', NAIL WEST/SIDE TRIPLE 6" HICKORY  
WEST 35.10', NAIL SOUTH/SIDE TWIN 10" HICKORY  
S75°W 31.6', NAIL SOUTH/SIDE TRIPLE 12" ASH  
G-2  $\frac{1}{4}$ " BAR IN INTERSECTION OF DRAIN  
N10°E 28.35' N & T, WEST/SIDE 8" ELM  
N85°W 17.92' LESTER BAR & CAP  
WEST 27.77' BOSS BAR & CAP  
WEST 20.8' CEDAR FENCE POST

SIGNED BY Ron Helsel DATE AUG. 22, 1990

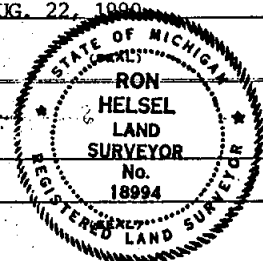
SURVEYOR'S MICHIGAN REGISTRATION NO. 18994

FOR STATE AND UNITED STATES AGENCIES:

SIGNED BY \_\_\_\_\_ DATE \_\_\_\_\_

APPROVED AND SIGNED BY \_\_\_\_\_ DATE \_\_\_\_\_

MICHIGAN REGISTERED LAND SURVEYOR



SURVEYOR'S MICHIGAN REGISTRATION NO. \_\_\_\_\_

2365

FORM APPROVED BY MICHIGAN STATE BOARD OF REGISTRATION, JAN. 28, 1971  
REVISED MAY 14, 1978

MAY PLACE SKETCH ON BACK OR ATTACHED SHEET

217

201-229