



LAND CORNER RECORDATION CERTIFICATE
Filing Requirement of Act 74, Mich. P.A. 1970

For corners in

LESLIE TOWNSHIP

INGHAM

(County)

Located In:

Corner Code #

1. Public Land Survey

T 1N R 1W

E-1

2. Property Controlling
in Section

S T R

3. Miscellaneous

S T R

Property in Section

S T R

4. Lot No. , Recorded Plat

5. Private Claims

I, RON HELSEL, in A field survey on FEB. 15, 20 05 do hereby state that under requirements of P.A. 74, Michigan P.A. of 1970, the corner points mentioned in lines 1 and 2 above were in conformance with regulations and rules therefore as required in the current manual of survey instructions of the United States Department of the Interior, Bureau of Land Management or by A decree of A Court of Law and /or that the corner points mentioned in lines 3, 4 and 5 above were in conformance with the rules of the Michigan Board of Land Surveyors or by A Decree of A Court of Law; established, re-established, monumented, recovered, found as expressed below:

NOTE: Not more than 2 corners, all in the same town and range, may be recorded on this certificate.

A. Description of original monument and accessories and/or subsequent restoration:
ORIGINAL MONUMENT: POST SET BY HERVEY PARKE, US DEPUTY SURVEYOR, FEB. 1826. 80.98 (5344.68') INTERSECT N BOUNDARY 191 LINKS (126.06) WEST OF POST. B. ASH 14", S81-1/2W, 34 LINKS; LYNN 5", S52-1/2E, 23 LINKS.
1) VOL.1, PAGE, DEC. 26-27, 1858, A. JACKSON C.S. W. ASH 18", S3-1/2W, 37 LINKS; SUGAR 16", N20W, 20 LINKS. RECORDED 80 RODS TO 1/16 CORNER EAST AND 159 RODS 7 LINKS (2628.12') TO E-2.

2) VOL. 3, PAGE 141, OCT. 21-22, 1873; A.P. DRAKE C.S. A POST FW BUTTERNUT 6", S21E, P3 LINKS; SYCAMORE 8" N83-1/2E, 128 1/2 LINKS. RECORDED 2702.04 FEET TO E-2. (I DO NOT BELIEVE THIS IS A CORRECT MEASUREMENT)
3) M-DOT MAP OF U.S. 27, FILE 33-R-3, PAGE 13 CALLS FOR A DISTANCE OF 126.73 FEET TO E-13, T2N, R1W. STATIONING 2721.71 FEET TO APPROXIMATE E-W 1/4 LINE, SOUTH.

(CONTINUED ON BACK SIDE)

B. Description of corner evidence found and/or method applied in restoring or reestablishing corner:
FOUND A 1/2" IRON BAR 9.2 FEET FROM THE EAST EDGE OF ROAD APRON OF N.B.L. OF US-127. FOUND THE HEAD WALL TIES FROM 1972, P.A. 74 CORNER WITNESSES. FOUND THE SIGN POST & ANGLE IRON FENCE POST AS CALLED BY SURVEYOR NORDER. FOUND THE TRAVERSE POINT CALLED FOR BY THE CETA REPORT, 50.62 FEET EAST. EXCAVATED AND FOUND THE 1/2" IRON BAR DRIVEN INSIDE A 1" PIPE. ACCEPTED THE BAR & PIPE AS THE NOTHSTINE CORNER. MEASURED 124.10 FEET TO E-13 OF VEYAY TOWNSHIP (GLO 126.06'). CORNER WAS FOUND TO BE 0.38 FEET SOUTH OF THE STANDARD LINE. SET A STANDARD INGHAM COUNTY MONUMENT FOR THE CORNER ON THE STANDARD LINE BETWEEN E-13 AND D-13 AND 0.38 FEET NORTH OF THE CLOSING CORNER.

C. Description of monument for corner and accessories established to perpetuate locating the position of the corner:
3/4" X 24" FORM PIN AND ALUMINUM DISK STAMPED P.A. 345, P.S. NO. 18994 9.2 FEET EAST OF EAST EDGE OF ASPHALT APRON OF N.B.L. OF US-127 & 65' ± WEST OF CENTERLINE HULL ROAD & ON CENTERLINE OF PLAINS ROAD TO THE EAST. INGHAM COUNTY TRAVERSE POINT (1/2" BAR & CAP, 4' WEST CENTERLINE HULL ROAD), EAST 50.52 FEET CORNER OF 2" X 2" ANGLE IRON FENCE POST S25°E, 30.62 FEET
1/2" IRON BAR SOUTH, 0.38 FEET (P.A. 74 CORNER, LIBER 1, PAGE 343)
FOUND KEBS NAIL & TAG WEST/SIDE SQUARE WOOD POST SIGN, N15°E, 26.38 FEET
FOUND KEBS NAIL & TAG NORTHWEST SIDE 10" ELM, N68°E, 27.44 FEET
FOUND KEBS NAIL & TAG SOUTHWEST/SIDE 8" ELM, S35°E, 36.27 FEET
E-13, T2N, R1W, VEYAY TOWNSHIP, INGHAM COUNTY MONUMENT, EAST, 124.10'

Signed by


Ron Helsel

Date APRIL 23, 2005

Surveyor's Michigan License No.

18994

	A	B	C	D	E	F	G	H	I	J	K	L	M
1													
2	6			5		4		3		2		1	
3													
4	7			8		9		10		11		12	
5													
6	18			17		16		15		14		13	
7													
8	19			20		21		22		23		24	
9													
10	30			29		28		27		26		25	
11													
12	31			32		33		34		35		36	
13													



E-1 LESLIE TOWNSHIP, T1N, R1W CONTINUED

4) I.C.R.C. GRID MAP CALLS FOR A 1" PIPE 126.73 FEET TO E-13, T2N, R1W, VEVAY TOWNSHIP.
38" ELM SOUTH, 28.22'
10" MAPLE, N.N.E., 78.46'
SOUTHWEST CORNER OF HEAD WALL E.N.E., 35.96'

5) NOTHSTINE'S NOTES CALL FOR A 1" GAS PIPE STATE HIGHWAY (DATE UNKNOWN)
ELM 24", S7 248E, 29.3'
MAPLE 10", N27E, 78.7'
NORTHWEST CORNER CONC. H. WALL, S69°E, 36.05'
SOUTHWEST CORNER CONC. H. WALL, N72°E, 35.96'

6) P.A. 74 CORNER LIBER 1, PAGE 343, FEB. 16, 1972, R. LESTER P.S. 18998. "MSHD RECORD 1" PIPE 38" ELM, S57°E, 28.22'; 10" MAPLE, N27°E, 78.46'; NORTHWEST CORNER HEAD WALL, S69°E, 36.05'; SOUTHWEST CORNER HEAD WALL, N72°E, 35.96' "FOUND 2" PIPE 18.35' EAST OF EAST EDGE OF NORTHBOUND LANE OF U.S. 127."
NAIL & TAG SOUTHEAST SIDE 18" ASH, NNE, 78.50'
NORTHWEST CORNER OF HEAD WALL, S69°E, 36.05'
SOUTHWEST CORNER HEAD WALL, N72°E, 35.96'

7) P.A. 132 SURVEY, LIBER 1, PAGES 193-196, FEB. 16, 1972, M. FOUTY P.S. 18989. CITED SAME MONUMENT & WITNESSES AS ITEM 5 ABOVE. RECORDED 2517.49 FEET TO D-13, T2N, R1W, VEVAY TOWNSHIP.

8) P.A. 132 SURVEY, LIBER 1, PAGES 413-414, AUG. 29, 1972, R. LESTER. CITED SAME MONUMENT & WITNESSES ITEM ABOVE. RECORDED 5296.40 FEET TO G-1.

9) P.A. 132 SURVEY, LIBER 1, PAGES 674-676, APRIL 11, 1973, R. LESTER. CITED SAME MONUMENT & WITNESSES AS ITEM 5 ABOVE. RECORDED 2517.49 FEET TO D-13, T2N, R1W, VEVAY TOWNSHIP.

10) MONUMENT CORNER REPORT FROM CETA DOSSIER, MAY 01, 1978. "FOUND IRON WITH CAP RLS #18998 AS REC. IN LIBER 1, PAGE 343." REPORT CALLED FOR THE BAR BEING 18.35 FEET FROM THE EAST EDGE OF THE CONCRETE OF THE NORTHBOUND LANE OF US-127 AND 50.62 FEET FROM A TRAVERSE POINT WEST OF HULL ROAD. WITNESSES SAME AS ITEM 5 ABOVE.

11) P.A. 132 SURVEY, LIBER 9, PAGE 2, JAN. 13, 2004, P. NORDER, P.S. 44288. "FOUND 1/2" IRON BAR IN US-127 R.O.W." RECORDED 124.06 FEET TO E-13, T2N R1W, VEVAY TOWNSHIP. RECORDED 2640.52 FEET FROM D-13 TO E-13 AND 2716.57 FEET TO E-2. FOUND NAIL & TAG "KEBS 41065, 31588, 25832" WEST SIDE 4" X 6" WOOD SIGN POST NAZ. 10° 27.17'
CORNER OF 2" X 2" ANGLE IRON FENCE POST NAZ. 150° 30.13'
SOUTHWEST CORNER CONCRETE HEAD WALL NAZ. 105° 36.00'
NORTHWEST CORNER CONCRETE HEAD WALL NAZ. 70° 36.10'



2005-025241

Page: 2 of 2

05/18/2005 08:12P



LAND CORNER RECORDATION CERTIFICATE
Filing Requirement of Act 74, Mich. P.A. 1970

For corners in

LESLIE TOWNSHIP

INGHAM

(County)

Located In:

Corner Code #

1. Public Land Survey

T 1N R 1W

E-2

T R

T R

T R

T R

2. Property Controlling
in Section

S T R

S T R

3. Miscellaneous

S T R

Property in Section

S T R

4. Lot No. , Recorded Plat

5. Private Claims

I, RON HELSEL, in A field survey on APRIL 7, 2005 do hereby state that under requirements of P.A. 74, Michigan P.A. of 1970, the corner points mentioned in lines 1 and 2 above were in conformance with regulations and rules therefore as required in the current manual of survey instructions of the United States Department of the Interior, Bureau of Land Management or by A decree of A Court of Law and /or that the corner points mentioned in lines 3, 4 and 5 above were in conformance with the rules of the Michigan Board of Land Surveyors or by A Decree of A Court of Law; established, re-established, monumented, recovered, found as expressed below:

NOTE: Not more than 2 corners, all in the same town and range, may be recorded on this certificate.

A. Description of original monument and accessories and/or subsequent restoration:

ORIGINAL MONUMENT: POST SET BY HERVEY PARKE, US DEPUTY SURVEYOR, MAR., 1826. BEECH 11", S6E, 28-1/2 LINKS; BEECH 10", N33W, 38-1/2 LINKS.

1) VOL. 1, PAGE 14, NOV. 25, 1845, A. JACKSON CO. S. MONUMENT NOT DESCRIBED BEECH 12", N12W, 5 LINKS; BEECH 18", S6W, 39 LINKS. RECORDED 160 RODS 8 LINKS TO F-2

2) VOL. 3, PAGE 72, APRIL 25, 1873, T.J. BROWN CO. S. CORNER MONUMENT NOT DESCRIBED OR WITNESSED. NO MEASUREMENTS GIVEN TO ANY ABUTTING CORNERS.

VOL. 3, PAGE 141, OCT. 21-21, 1873, A.P. DRAKE CO. S. CALLED FOR A STONE FW A W. OAK 12" BEARS N22-1/2, 162-1/2 LINKS. RECORDED 2702.04' TO E-1 AND 2637.36' TO E-3.

(CONTINUED ON BACK SIDE)

B. Description of corner evidence found and/or method applied in restoring or reestablishing corner:

FOUND A 3/8" X 3/4" X 10" ELLIPTICAL IRON BAR IN A MONUMENT BOX, IDENTICAL TO IRON BAR FOUND AT E-3, AS DESCRIBED BY NOTHSTINE. EXCAVATED 6" THROUGH GRAVEL DOWN TO 10" OF LIME STONE ROCKS AND A TOTAL OF 38 " DEEP DOWN THROUGH CLAY ROAD BED. DID NOT FIND ANY EVIDENCE OF A PREVIOUS CORNER. I BELIEVE THIS MARKER WAS SET BY THE M.D.S.H. AND PERPETUATED BY NOTHSTINE. CORNER WAS ON LINE WITH A RAILROAD TRACK ANCHOR POST AT A FENCE TO THE EAST AND 1.2 FEET EAST OF THE CENTERLINE OF HULL ROAD. ACCEPTED THE POSITION OF THE IRON BAR AS THE BEST AVAILABLE EVIDENCE OF A PREVIOUS CORNER AND SET A STANDARD INGHAM COUNTY MONUMENT IN ITS PLACE. MEASURED WEST, 5312.54 FEET TO C-2, WEST 2656.13 FEET TO D-2, AS SET AT INTERSECTION OF 1/4 LINES, AND SOUTH 2651.97 FEET TO E-3.

C. Description of monument for corner and accessories established to perpetuate locating the position of the corner:

3/4" X 24" FORM PIN AND ALUMINUM DISK STAMPED P.A. 345, P.S. NO. 18994 IN MONUMENT BOX 1.2 FEET EAST OF THE CENTERLINE OF HULL ROAD.


SET NAIL & TAG ABOVE OLD NAIL IN NORTHEAST/SIDE OF 13" PEAR TREE, N38°W, 49.56 FEET

FOUND KEBS NAIL & TAG NORTH/SIDE 8" ELM, S70°E, 43.80 FEET

FOUND NAIL & TAG 44288 WEST/SIDE 5" ELM, S21°E, 69.57 FEET

SOUTHWEST CORNER R.R. TRACK ANCHOR POST, EAST, 33.90 FEET

	A	B	C	D	E	F	G	H	I	J	K	L	M
1													
2	6		5		4		3		2		1		
3													
4	7		8		9		10		11		12		
5													
6	18		17		16		15		14		13		
7													
8	19		20		21		22		23		24		
9													
10	30		29		28		27		26		25		
11													
12	31		32		33		34		35		36		
13													



Signed by

Ron Helsel

Date APRIL 23, 2005

Surveyor's Michigan License No. 18994

E-2 LESLIE TOWNSHIP, T1N, R1W, CONTINUED.

3) I.C.R.C. GRID MAP CALLED FOR A 3/4" IRON IN PAVEMENT.

3" ELM, 29.95' WNW

15" ELM, 56.85', SSW

4" ELM, 57.79', NNE

4) NOTHSTINE'S NOTES FROM CETA DOSSIER, 3/4" X 1/4" X 8" ROD IN PAV. STATE HWY. NO DATE GIVEN

ELM 3" N74°W, 29.95'

ELM 15", S30°W, 56.85'

ELM 4", N34E, 57.79'

5) P.A. 74 CORNER, LIBER 1, PAGE 345, FEB. 16, 1972, R. LESTER P.S. 18998. "FOUND 3/4" IRON ROD ON LINE BETWEEN NORTHEAST & SOUTHEAST CORNERS OF SECTION, ON LINE WITH FENCE TO EAST."

NAIL & TAG SOUTHWEST SIDE 10" CRAB APPLE, NORTHWEST, 49.30'

NAIL & TAG NORTHWEST SIDE 24" STUMP, SOUTHWEST, 56.60'

SOUTHWEST CORNER OF IRON FENCE POST, EAST, 34.23'

6) P.A. 132 SURVEY, LIBER 2, PAGE 564, DEC. 15, 1975, G. YOUNG P.S. 17640. "FOUND 3/4" IRON ROD 0.2' UNDER ASPHALT." GAVE SAME WITNESSES AS ITEM 4 ABOVE.

7) P.A. 132 SURVEY, LIBER 7, PAGE 384, NOV. 15, 1994, R. HELSEL P.S. 18994. RECORDED 5312.54 FEET TO C-2 "FOUND 3/4" FLAT IRON IN CENTERLINE OF CHURCHILL ROAD (SHOULD BE HULL ROAD) ON FENCE LINE TO EAST.

SOUTHWEST CORNER OF IRON FENCE POST, EAST, 34.23'

SET NAIL & TAG NO. 18994 IN SOUTHWEST SIDE OF 12" CRAB APPLE, N45°W, 49.58' (THIS IS A PEAR TREE)

SET NAIL & TAG NO. 18994, IN SOUTHWEST SIDE OF 10" ELM, S65°E, 32.43'

SET NAIL & TAG NO. 18994 IN WEST SIDE OF 6" ELM, S30°E, 89.79'

8) P.A. 132 SURVEY, LIBER 7, PAGES 951-954, DEC. 03, 1996, D. LOHR P.S. 30090. RECORDED 5312.55 FEET TO C-2 AND 2657.97 FEET TO E-3. "FOUND 3/4" IRON - CENTERLINE HULL ROAD ON FENCE TO EAST

FD. NAIL & TAG #18994 NORTHEAST/S 12" CRAB EAST 34.23'

FD. NAIL & TAG #18994 SOUTHWEST/S 10" ELM S65°E, 32.43'

FD. NAIL & TAG #18994 W/S 6" ELM S30°E, 89.79'

9) P.A. 132 SURVEY, LIBER 9, PAGE 2, JAN. 13, 2004, P. NORDER P.S. 44288. RECORDED 2716.57 FEET TO E-1 AND 5312. 53 FEET TO C-2. "FOUND 3/4" X 3/8" ELLIPTICAL BAR IN MONUMENT BOX 0.5' EAST OF CENTERLINE HULL ROAD."

NAIL & TAG "KEBS 41065, 31588, 25832" SOUTH SIDE 4" ASH NAZ. 285°, 32.54'

NAIL EAST SIDE 12" CRAB APPLE NAZ. 320°, 49.55'

SOUTHWEST CORNER STEEL FENCE POST NAZ. 90°, 34.00'

NAIL & TAG "44288" WEST SIDE 4" ELM NAZ. 155°, 69.65'



2005-025242

Page: 2 of 2

05/16/2005 08:12A



LAND CORNER RECORDATION CERTIFICATE
Filing Requirement of Act 74, Mich. P.A. 1970

For corners in

LESLIE TOWNSHIP

INGHAM

(County)

Located In:

Corner Code #



2005-025243

Page: 1 of 2

05/16/2005 08:12

1. Public Land Survey T 1N R 1W E-3
T R
T R
T R
T R
2. Property Controlling S T R
in Section S T R
3. Miscellaneous S T R
Property in Section S T R

P.A. 345 INGHAM COUNTY
PEER APPROVED 4/19/2005 *me*

Register of Deeds Stamp & File Number

4. Lot No. , Recorded Plat
5. Private Claims

I, RON HELSEL, in A field survey on APRIL 7, 2005 do hereby state that under requirements of P.A. 74, Michigan P.A. of 1970, the corner points mentioned in lines 1 and 2 above were in conformance with regulations and rules therefore as required in the current manual of survey instructions of the United States Department of the Interior, Bureau of Land Management or by A Decree of A Court of Law and /or that the corner points mentioned in lines 3, 4 and 5 above were in conformance with the rules of the Michigan Board of Land Surveyors or by A Decree of A Court of Law; established, re-established, monumented, recovered, found as expressed below:

NOTE: Not more than 2 corners, all in the same town and range, may be recorded on this certificate.

A. Description of original monument and accessories and/or subsequent restoration:

ORIGINAL MONUMENT: POST SET BY HERVEY PARKE, US DEPUTY SURVEYOR, MAR. 1826. W. ASH 18", S3-1/2W, 37 LINKS; SUGAR 16", N20W, 20 LINKS. MARGIN WITNESS, (A.P. DRAKE, 1887 ?) W. ASH 16" 28-1/2E, 69-1/4 LINKS.
1) VOL. 1, PAGE 1, DEC. 26-27, 1838, A. JACKSON C. S. MONUMENT NOT DESCRIBED W. ASH 18", S3-1/2W, 37 LINKS; SUGAR 16", N20W, 20 LINKS. RECORDED 159 RODS 7 LINKS TO E-4.

2) VOL.1, PAGE 14, NOV. 25, 1845, A. JACKSON CO. S. MONUMENT NOT DESCRIBED . W. ASH 18", S3-1/2W, 37 LINKS; LYNN 16", N20W, 40 LINKS

3) VOL. 2, PAGE 93, NO DATE GIVEN, CIRCA 1850, A. JACKSON C. S. MONUMENT NOT DESCRIBED. W. ASH 18", S3-1/2W, 37 LINKS; LYNN 16", N20W, 40 LINKS. RECORDED 160 RODS 10 LINKS TO D-3.

4) FROM CETA DOSSIER, FOLDER 1, PAGE 19, MARCH 6, 1887, A.P. DRAKE C.S. CORNER MONUMENT NOT IDENTIFIED, W. ASH 16", S28 1/2E, 69 1/4 LINKS.

5) VOL. 3, PAGE 128, OCT. 28, 1878, A.P. DRAKE C.S. NO MONUMENT DESCRIBED OR WITNESSED

6) VOL. 3, PAGE 141, OCT. 21-22, 1878, A.P. DRAKE, CO. S. CALLED FOR A STONE, HICKORY 6", N22-3/4W, 131 LINKS; ELM 15", N39E, 82-3/4 LINKS. RECORDED 39.98 CHAINS TO F-3 AND 39.96 CHAINS TO E-2.

(CONTINUED ON BACK SIDE)

B. Description of corner evidence found and/or method applied in restoring or reestablishing corner:

FOUND A 3/8" X 3/4" X 10" IRON BAR IN A MONUMENT BOX AS DESCRIBED BY L. NOTHSTINE IN ITEM7 ABOVE. FOUND THE MAPLE NORTHEAST, THE WALNUT EAST & THE ANGLE POST NNW. EXCAVATED THROUGH THE MONUMENT BOX 6" TO 10" OF LIME STONE ROCKS, THEN TO CLAY ROAD BED AND HIT POTTERY AND BRICKS 20" BELOW ROAD SURFACE. NO STONE WAS FOUND. ACCEPTED THE POSITION OF THE IRON BAR AS THE POSITION OF THE DRAKE STONE FROM ITEM 6 ABOVE AND PERPETUATED BY NOTHSTINE FROM ITEM 7 ABOVE. CORNER MARKER OPPOSITE FENCE LINE TO EAST AND ANCHOR POST HOLE TO THE WEST. SET A STANDARD INGHAM COUNTY MONUMENT. MEASURED NORTH, 2651.97 FEET TO E-2.

C. Description of monument for corner and accessories established to perpetuate locating the position of the corner:

3/4" X 24" FORM PIN AND ALUMINUM DISK STAMPED P.A. 345, P.S. NO. 18994 IN MONUMENT BOX 1 FOOT WEST OF CENTERLINE OF HULL ROAD OPPOSITE FENCE LINE TO EAST.

FOUND KEBS NAIL & TAG SOUTH/SIDE 14" WALNUT, S80° E, 37.05 FEET
NORTHWEST CORNER FOUNDATION OF HOUSE #3001, S60°E, 129.03 FEET
KEBS NAIL & TAG WEST/SIDE 28" MAPLE, N40°E, 59.92 FEET
EAST CORNER OF ANGLE IRON POST, N04°W, 82.16 FEET (U.S. 127 R.O.W.)

	A	B	C	D	E	F	G	H	I	J	K	L	M
1													
2	6			5		4		3		2		1	
3													
4	7			8		9		10		11		12	
5													
6	18			17		16		15		14		13	
7													
8	19			20		21		22		23		24	
9													
10	30			29		28		27		26		25	
11													
12	31			32		33		34		35		36	
13													

Signed by


Ron Helsel

Date

4-23-2005

Surveyor's Michigan License No.

18994



E-3 LESLIE TOWNSHIP, T1N, R1W, CONTINUED.

7) NOTHSTINE'S NOTES, FROM CETA DOSSIER, UNDATED. 3/8" X 1/4" X 8" IRON ROD IN PAVEMENT (STATE HWY.)
MAPLE 8" N32E, 60.47'
ELM 4" N44W, 35.42'
ELM 14", S50W, 35.00'

8) FROM CETA DOSSIER, FOLDER 1, PAGE 1, FEB. 21, 1901, E.A. CALKINS C. S. CORNER MONUMENT NOT DESCRIBED, 11" ASH, S28 1/2E, 69 1/4 LINKS.

9) I.C.R.C GRID MAP IDENTIFY THE CORNER AS A IRON ROD IN PAVEMENT. (3/4" IRON ROD)
MSHD TAG, 10" MAPLE, N32°E, 60.65'
MSHD TAG, 12" ELM, N44°W, 35.35'
MSHD TAG 18" ELM, S50°W, 34.96'
MSHD TAG, 12" ELM, S68°E, 36.45'

10) M-DOT HIGHWAY PLAN OF US-127, FILE 33-R-3, PAGE 11, NOTED STATIONING DISTANCE OF 2648.79 FEET TO THE APPROXIMATE EAST-WEST 1/4 OF SECTION 5. NO CORNER FOR E-4 TO THE SOUTH WAS NOTED ON PLANS.

11) P.A. 132 SURVEY, LIBER 2, PAGE 564, DEC. 15, 1975, G. YOUNG P.S. 17640.. "FOUND 3/4" IRON ROD 0.1' UNDER ASPHALT."
NAIL IN 18" MAPLE, N45°E, 60.55'
NAIL IN 4" ELM, S89°E, 37.11'
NAIL IN 18" WALNUT, S25°E, 99.50'

12) P.A. 74 CORNER, LIBER 4, PAGE 174, APRIL 13, 1978, G. YOUNG P.S. 17640. "FOUND 3/4" IRON ROD 0.1' UNDER ASPHALT."
NAIL IN 18" MAPLE, N45°E, 60.55'
NAIL IN 4" ELM, S89°E, 37.11'
NAIL IN 18" WALNUT, S25°E, 99.50'

13) P.A. 132 SURVEY, LIBER 7, PAGES 876-877, SEPT. 17, 1996, D. LOHR P.S. 30090. "FOUND 1/2" IRON 2 FEET WEST CENTERLINE HULL ROAD." RECORDED 2642.30' TO E-4.
FD. NAIL & TAG #18994 WEST SIDE 24" MAPLE, N45°E, 59.90'
FD. NAIL & TAG #18994 SOUTH SIDE 14" WALNUT, S89°E, 41.00'
ROW FENCE WEST, 18.90'
ROW ANGLE IRON ANCHOR POST, N13°W, 82.20'

14) P.A. 132 SURVEY, LIBER 7, PAGES 951-954, DEC. 03, 1996, D. LOHR P.S. "FOUND 3/4" IRON 3' WEST CENTERLINE HULL ROAD ON FENCE TO EAST." RECORDED 2651.97 FEET TO E-2. WITNESSES SAME AS ITEM 13 ABOVE..



2005-025243

Page: 2 of 2

05/16/2005 08:12A

LAND CORNER RECORDATION CERTIFICATE
Filing Requirement of Act 74, Mich. P.A. 1970

For corners in

LESLIE TOWNSHIP

INGHAM

(County)

Located In:

Corner Code #

1. Public Land Survey

T 1N R 1W

F-1

T R

T R

T R

2. Property Controlling
in Section

S T R

S T R

3. Miscellaneous

S T R

Property in Section

S T R

4. Lot No. , Recorded Plat

5. Private Claims

I, RON HELSEL, in A field survey on SEPT. 8, 2005 do hereby state that under requirements of P.A. 74, Michigan P.A. of 1970, the corner points mentioned in lines 1 and 2 above were in conformance with regulations and rules therefore as required in the current manual of survey instructions of the United States Department of the Interior, Bureau of Land Management or by A decree of A Court of Law and /or that the corner points mentioned in lines 3, 4 and 5 above were in conformance with the rules of the Michigan Board of Land Surveyors or by A Decree of A Court of Law; established, re-established, monumented, recovered, found as expressed below:

NOTE: Not more than 2 corners, all in the same town and range, may be recorded on this certificate.

A. Description of original monument and accessories and/or subsequent restoration:
CORNER NOT SET IN ORIGINAL GOVERNMENT SURVEY.

1) VOL. 3, PAGE 141, OCT. 21 & 22, 1878, A.P. DRAKE C.S. HE CALLED FOR A POST FROM WHICH A BEECH 5" BEARS S33-1/2°W, 18 LINKS; HICKORY 5", N6-1/4°W, 11-1/2 LINKS. RECORDED 2690.16' TO F-2 & 5326.86' TO F-3

2) P.A.132 SURVEY, LIBER 1, PAGES 1260-1261, JUNE 24, 1974, P. McPHERSON

P.S. 12023. WITNESSED CORNER AS "FOUND 1/2" REBAR 2' N. OF RD. IN LINE WITH FE. S. IRON SOUTH, 33.0'; 24" MAPLE, N68°E, 36.34'; 18" MAPLE, N67°W, 55.45'; AND DIST. POLE S.7°E. 31.7'

3) P.A. 74 CORNER LIBER 4, PAGE 178, APRIL 18, 1978, P. McPHERSON. "FOUND 1/2" ROD WITH CAP STAMPED R.L.S. #11370. WITNESSES SAME AS ABOVE.

4) P.A. 74 CORNER, LIBER 5, PAGE 27, FIELD DATED OCT. 2, 1972 & RECORDED OCT. 18, 1978, R. STEADMAN P.S. 11370. HE NOTED DRAKE'S SURVEY FROM ABOVE. "THIS CERTIFICATE HAS BEEN FILED TO INDICATE THE ORIGIN OF THE MONUMENTATION GIVEN IN LAND CORNER RECORDATION CERTIFICATE NO. 1176." (HE IS REFERRING TO P.A. 74 CORNER IN ITEM 3 ABOVE)

(CONTINUED ON BACK SIDE)

B. Description of corner evidence found and/or method applied in restoring or reestablishing corner:

FOUND A 1/2" IRON PIPE 10" BELOW ROAD SURFACE ON LINE FENCE TO THE SOUTH. FOUND STEADMAN'S WITNESS TREES TO NORTHWEST AND NORTHEAST. NEW POWER POLE TO SOUTH. TRAVERSE FOUND PIPE 0.24 FEET NORTH OF THE STANDARD LINE. MEASURED WEST, 2644.64 FEET TO E-1 AND EAST, 2652.13 FEET TO G-1. ACCEPTED THE POSITION FOR THE PERPETUATION OF THE CORNER AS ESTABLISHED BY SURVEYOR STEADMAN. SET A STANDARD INGHAM COUNTY MONUMENT ON LINE BETWEEN F-13 AND E-13 OF VEVAY TOWNSHIP, T2N, R1W.

C. Description of monument for corner and accessories established to perpetuate locating the position of the corner:

3/4" X 24" FORM PIN AND ALUMINUM DISK STAMPED P.A. 345, P.S. NO. 18994 IN MONUMENT BOX 2.5 FEET NORTH OF CENTERLINE OF PLAINS ROAD. (AMENDED CORNER IN MON. BOX, A PIPE AS SET BY SURVEYOR STEADMAN, 0.24' NORTH) INGHAM COUNTY MONUMENT AT F-13 VEVAY, T2N, R1W, EAST 121.89 FEET

SET N& 18994 WEST/SIDE POWER POLE, SOUTH, 34.13 FEET

FOUND NAIL & TAG 28414 SOUTH/SIDE 28" MAPLE, N70°W, 36.71 FEET

FOUND NAIL & TAG 28414 SOUTH/SIDE 28" MAPLE, N63°W, 55.91 FEET

FOUND NAIL & TAG 28414 SOUTH/SIDE 30" MAPLE, N87°E, 151.00 FEET

FACE OF 6" DIA. STEEL GATE POST, N81°E, 112.02 FEET

P.A. 345 INGHAM COUNTY

PEER APPROVED

9/20/2005

Signed by

Ron Helsel

Date

Sept 22, 2005

Surveyor's Michigan License No.

18994

2005-052917

LAND CORNERS

Mon Oct 03 10:25:53 EDT 2005

Paula Johnson, Ingham County, Michigan

Pages: 2


Receipt #2152

B:12 P:146

Register of Deeds Stamp & File Number



	A	B	C	D	E	F	G	H	I	J	K	L	M
1													
2		6		5		4		3		2		1	
3													
4		7		8		9		10		11		12	
5													
6		18		17		16		15		14		13	
7													
8		19		20		21		22		23		24	
9													
10		30		29		28		27		26		25	
11													
12		31		32		33		34		35		36	
13													



F-1 LESLIE TOWNSHIP, T1N, R1W, CONTINUED

4) P.A. 74 CORNER, LIBER 5, PAGE 27, FIELD DATED OCT. 2, 1972 & RECORDED OCT. 18, 1978, R. STEADMAN P.S. 11370. HE NOTED DRAKE'S SURVEY FROM ABOVE. "THIS CERTIFICATE HAS BEEN FILED TO INDICATE THE ORIGIN OF THE MONUMENTATION GIVEN IN LAND CORNER RECORDATION CERTIFICATE NO. 1176." (HE IS REFERRING TO P.A. 74 CORNER IN ITEM 3 ABOVE) "DUG HOLE IN PLAINS ROAD BUT FOUND NOTHING. RE-ESTABLISHED THE CORNER OPPOSITE FENCE LINE SOUTH AND ON LINE BETWEEN THE ADJACENT CORNERS FOR T2N, R1W. SET 1/2" IRON PIPE TO MARK CORNER."

14" MAPLE, N.W., 56.23 FT.

POWER POLE, SOUTH, 31.59 FT.

24" MAPLE, N.E., 36.28 FT.

5) P.A. 132 SURVEY, LIBER 7, PAGE 78, JAN. 31, 1994, M. MAHIEU P.S. 28414 AND RECORDED IN LIBER 7, PAGE 91, FEB. 15, 1994 AND THEN RE-RECORDED IN LIBER 7, PAGE 204 TO EMEND A LEGAL DESCRIPTION. ALL SURVEYS RECORDED 2652.08 FEET TO G-1.

"FOUND 1/2" IRON PIPE."

NAIL & TAG 28414, S. SIDE 28" MAPLE, N65°W, 56.00'

NAIL & TAG 28414, S. SIDE 28" MAPLE, N50°E, 36.56'

NAIL & TAG 28414, W. SIDE UTILITY POLE, S5°E, 31.69'

NAIL & TAG 28414, N. SIDE UTILITY POLE, S60°E, 109.00'

LAND CORNER RECORDATION CERTIFICATE
Filing Requirement of Act 74, Mich. P.A. 1970

For corners in

LESLIE TOWNSHIP

INGHAM

(County)

Located In:

Corner Code #

1. Public Land Survey

T 01N

~~R 2W~~ R 1W

F-2

T R

T R

T R

2. Property Controlling
in Section

S T R

S T R

3. Miscellaneous

S T R

Property in Section

S T R

B:12 P:256 8/7/06 8:55 AM Pages: 1
2006-040213 LAND CORNERS Receipt #14857
Paula Johnson, Ingham County, Michigan



Register of Deeds Stamp & File Number

4. Lot No. , Recorded Plat

5. Private Claims

I, RON HELSEL, in A field survey on JULY 13, 20 06 do hereby state that under requirements of P.A. 74, Michigan P.A. of 1970, the corner points mentioned in lines 1 and 2 above were in conformance with regulations and rules therefore as required in the current manual of survey instructions of the United States Department of the Interior, Bureau of Land Management or by A decree of A Court of Law and /or that the corner points mentioned in lines 3, 4 and 5 above were in conformance with the rules of the Michigan Board of Land Surveyors or by A Decree of A Court of Law; established, re-established, monumented, recovered, found as expressed below:

NOTE: Not more than 2 corners, all in the same town and range, may be recorded on this certificate.

A. Description of original monument and accessories and/or subsequent restoration:
CORNER NOT SET IN ORIGINAL GOVERNMENT SURVEY

1) VOL. 1, PAGE 14, NOV. 25, 1845, A. JACKSON CO. SURVEYOR. MONUMENT NOT DESCRIBED. BEECH 9", N66W, 7 LINKS; ELM 22", S44-1/2W, 25-1/2 LINKS. RECORDED 160 RODS 7 LINKS (2644.62') TO E-2 & 160 RODS 4 LINKS (2642.64') TO F-3.

2) VOL. 3, PAGE 141, OCT. 21, 1873, A.P. DRAKE CO. SURVEYOR. RECORDED 39.90 CHAINS TO F-3 & 2690.32' TO F-1.

3) P.A.132 SURVEY, LIBER 1, PAGES 1258-59, JUNE 17, 1974, O. BOSS P.S. 13574. "1/2" IRON SET." REC. 2649.45 FEET TO G-2. WITNESSED AS: S75W, 31.60 NAIL S/S 12" TREE; WEST, 35.10 NAIL S/S 10" TREE; N05W, 9.93 NAIL W/S 4' TREE.

4) P.A. 74 CORNER, LIBER 3, PAGE 533, FEB. 3, 1976, O. BOSS P.S. 13574. "1/2" IRON SET (FENCE INTERSECTION) S75W, 31.60 NAIL S/S 12" TREE; WEST, 35.10 NAIL S/S 10" TREE; N05W, 9.93, NAIL W/S 4' TREE

5) P.A. 74 CORNER LIBER 7, PAGE 217, NOV. 28, 1990, R. HELSEL P.S. 18994 "CORNER SET BY O. BOSS REC. L. 3, PAGE 533. FOUND BOSS BAR & CAP & WITNESS TAGS 0.3 FEET SE'LY OF RAILROAD (RAIL) AT 4 WAY FENCE INTERSECTION." N05°W, 9.94', NAIL WEST/SIDE TRIPLE 6" HICKORY; WEST, 35.10', NAIL SOUTH/SIDE TWIN 10" HICKORY S75°W, 31.6' NAIL SOUTH/SIDE TRIPLE 12" ASH

B. Description of corner evidence found and/or method applied in restoring or reestablishing corner:

FOUND A 1/2" IRON RE-ROD AT THE SOUTHEAST CORNER OF A STEEL RAILROAD RAIL ANCHOR POST WITH FENCES EAST & WEST. FOUND THE STUMP OF THE 10" HICKORY WEST, ± 35 FEET. CORNER IN A LOW WET AREA AND I DID NOT FIND ANY OTHER ACCESSORIES. TRAVERSE FOUND THE CORNER 4.27 FEET NORTH AND 1.23 FEET EAST OF RIGHT LINES BETWEEN THE 1/4 CORNERS. ACCEPTED THE POSITION OF THE RAIL & 1/2" ROD AS THE FAITHFUL PERPETUATION OF THE DRAKE POST AND SET A STANDARD INGHAM COUNTY MONUMENT AT THE POSITION OF THE 1/2" RE-ROD.

C. Description of monument for corner and accessories established to perpetuate locating the position of the corner:

3/4" X 24" FORM PIN AND ALUMINUM DISK STAMPED P.A. 345, P.S. NO. 18994, SOUTHEAST SIDE OF R.R. RAIL MEASURED: NORTH, 2702.98' TO F-1; EAST, 2648.55' TO E-2; SOUTH, 2664.15' TO F-3; WEST, 2650.72' TO E-2 FOUND NAIL & TAG 28409 (R. ENGER) NORTH/SIDE 12" ASH, WEST, 25.60 FEET FOUND KEBS NAIL & TAG NORTHWEST/SIDE 10" ASH, S65°W, 26.22 FEET FOUND NAIL & TAG 28409 ON TOP OF WOOD POST, EAST, 9.80 FEET CENTER OF 2" OAK, N15°W, 18.5 FEET CENTER OF 2" ELM, N50°W, 19.3 FEET

P.A. 345 INGHAM COUNTY
PEER APPROVED 7/25/2006 ML

Signed by

Ron Helsel

Date

7-26-06

Surveyor's Michigan License No. 18994



LAND CORNER RECORDATION CERTIFICATE
Filing Requirement of Act 74, Mich. P.A. 1970
LESLIE TOWNSHIP

For corners in

INGHAM

(County)

Located In:

Corner Code #

1. Public Land Survey

T 1N R 1W

F-3

T R

T R

T R

2. Property Controlling
in Section

S T R

S T R

3. Miscellaneous

S T R

Property in Section

S T R

4. Lot No. , Recorded Plat

5. Private Claims

I, RON HELSEL, in A field survey on JUNE 26, 2006 do hereby state that under requirements of P.A. 74, Michigan P.A. of 1970, the corner points mentioned in lines 1 and 2 above were in conformance with regulations and rules therefore as required in the current manual of survey instructions of the United States Department of the Interior, Bureau of Land Management or by A decree of A Court of Law and /or that the corner points mentioned in lines 3, 4 and 5 above were in conformance with the rules of the Michigan Board of Land Surveyors or by A Decree of A Court of Law; established, re-established, monumented, recovered, found as expressed below:

NOTE: Not more than 2 corners, all in the same town and range, may be recorded on this certificate.

A. Description of original monument and accessories and/or subsequent restoration:
ORIGINAL MONUMENT; POST SET BY H. PARKE, U.S. DEPUTY SURVEYOR, MAR. 1826. SET AT AVG. DISTANCE 39.98 CHAINS. W. OAK 30", S3°E, 15-1/2 LINKS;
W. OAK 40", N14°W, 15 LINKS.

1) VOL. 1, PAGE 14, NOV. 25, 1845, A. JACKSON COUNTY SURVEYOR. HE CALLED FOR THE GOVERNMENT WITNESSES. RECORDED 160 RODS TO G-3 & 160 RODS 4 LINKS TO F-2.

2) VOL. 2, PAGE 133, DEC. 22, 1852, A. JACKSON CO. SURVEYOR. HE CITED ORIGINAL GOVERNMENT WITNESSES. NO LINEAL TIES WERE GIVEN.

3) VOL. 3, PAGE 141, OCT. 21, 1873, A.P. DRAKE CO. SURVEYOR. HE CALLED FOR A POST WITH A BEECH 10", N60W, 35 LINKS. RECORDED 39.95 CHAINS TO F-2 & 39.98 CHAINS TO E-3.

(CONTINUED ON BACK SIDE)

B. Description of corner evidence found and/or method applied in restoring or reestablishing corner:
FOUND AN 18" X 1/2" RE-ROD AND CHEWED OFF CAP AT THE SOUTH SIDE OF A R.R. TIE ANCHOR POST WITH FENCES TO THE NORTH AND WEST. FOUND THE HICKORY AND POST TO THE SOUTH AS THE ONLY REMAINING WITNESSES FROM ITEM 7 ABOVE. EXCAVATED AROUND BOTH POSTS. JUST DIRT AT THE POST TO THE SOUTH. FOUND SEVERAL FIELD STONES AROUND THE RE-ROD AND R.R. ANCHOR POST. TRAVERSE FOUND THE ROD WAS 6.55 FEET NORTH OF A LINE BETWEEN E-3 & G-3. MEASURED NORTH 2646.15 FEET TO F-2, WEST, 2654.75 FEET TO E-3 AND EAST, 2648.94 FEET TO G-3. ACCEPTED THE POSITION OF THE ROD AS THE BEST AVAILABLE EVIDENCE OF THE PERPETUATION OF THE CORNER CALLED FOR BY CO. SURVEYOR DRAKE AND REPLACED THE ROD WITH A STANDARD INGHAM COUNTY MONUMENT.

C. Description of monument for corner and accessories established to perpetuate locating the position of the corner:
3/4" X 24" FORM PIN AND ALUMINUM DISK STAMPED P.A. 345, P.S. NO. 18994 ON THE SOUTH SIDE OF A R.R. TIE ANCHOR POST WITH FENCES TO NORTH AND WEST.

SET MAG. NAIL & INGHAM COUNTY WITNESS TAG WEST/SIDE TWIN OAK, (4"-6"), S13°W, 22.05 FEET

SET MAG. NAIL & INGHAM COUNTY WITNESS TAG NORTH/SIDE TWIN HICKORY (6"-8"), S85°W, 28.12 FEET

SET MAG. NAIL & INGHAM COUNTY WITNESS TAG WEST/SIDE 14" HICKORY, N10°W, 43.28 FEET

SET MAG. NAIL & TAG 18994 SOUTH SIDE 6" HICKORY, EAST, 74.20 FEET

FOUND NAIL & TAG NORTH/SIDE 16" WALNUT, WEST, 34.24 FEET

A 345 INGHAM COUNTY

APPROVED 07/25/2006 RL

Signed by

Ron Helsel

Date

7-26-06

Surveyor's Michigan License No.

18994

B:12 P:255 8/7/06 8:55 AM Pages: 2
2006-040212 LAND CORNERS Receipt #14857
Paula Johnson, Ingham County, Michigan



Register of Deeds Stamp & File Number

	A	B	C	D	E	F	G	H	I	J	K	L	M
1													
2	6		5		4		3		2		1		
3													
4	7		8		9		10		11		12		
5													
6	18		17		16		15		14		13		
7													
8	19		20		21		22		23		24		
9													
10	30		29		28		27		26		25		
11													
12	31		32		33		34		35		36		
13													



F-3 LESLIE TOWNSHIP, T1N, R1W CONTINUED

- 4) VOL. 3, PAGE 128, MAR. 24, 1877, A.P. DRAKE COUNTY SURVEYOR. HE CALLED FOR A POST. BEECH 10", N60W, 35 LINKS. ORIGINAL STUMP GOOD. NO MEASUREMENTS WERE GIVEN.
- 5) FOLDER SET 1, PAGE 3, OCT, 1878, A.P. DRAKE, COUNTY SURVEYOR. HE CALLED FOR THE SAME WITNESS AS THE GOVERNMENT SURVEY. RECORDED 39.98 CHAINS TO E-3, 40.0 CHAINS TO G-3 & 39.35 CHAINS TO F-2
- 6) P.A. 132 SURVEY, LIBER 1, PAGE 811-812, JUNE 24, 1974, P. McPHERSON P.S. 12023. NO CORNER IS CALLED FOR BUT DISTANCES OF 2646.3 FEET TO F-2 AND 2647.7 FEET TO G-3 WERE IMPLIED.
- 7) UNRECORDED SURVEY DATED 4-19-06, G. FAUSER P.S. 18657. "FOUND-CAPPED REBAR (UNREADABLE) AT SOUTH END R.R. TIE FENCE POST." RECORDED 2648.70 FEET TO G-3.
N15°W, 28.17', N7C W. SIDE 30" OAK
SOUTH, 9.20', 4" DIA. WOOD POST
N84°E, 21.82', R.R. SPIKE E. SIDE POST
N83°W, 34.24', N&C N. SIDE 18" WALNUT

LAND CORNER RECORDATION CERTIFICATE
Filing Requirement of Act 74, Mich. P.A. 1970

LIBER 8 PAGE 120

FILED

For corners in

INGHAM

(County)

Located In:

LESLIE

Corner Code ##

1. Public Land Survey

T 1N R 1W

G-1

2. Property Controlling
in Section

S T R

3. Miscellaneous
Property in Sec.

S T R

4. Lot No. , Recorded Plat

5. Private Claims

MAY 3 1 10 PM '94

REGISTER OF DEEDS

Register of Deeds Stamp & File Number

I, RON HELSEL, in a field survey on OCT. 18, 1993

do hereby certify that under requirements of P.A. 74, Michigan P.A. of 1970, the corner points mentioned in lines 1 and 2 above were in conformance with regulations and rules therefore as required in the current manual of survey instructions of the United States Department of the Interior, Bureau of Land Management or by a decree of a Court of Law and/or that the corner points mentioned in lines 3, 4 and 5 above were in conformance with the rules of the Michigan Board of Land Surveyors or by a Decree of a Court of Law; established, re-established, monumented, re-monumented, recovered, found as expressed below:

NOTE: Not more than 4 corners, all in the same town and range, may be recorded on this certificate.

A. Description of original monument and accessories and/or subsequent restoration:

ORIGINAL MONUMENT: POST SET BY U.S. DEPUTY SURVEYOR, HERVEY PARKE, FEB. 1826.
BEECH 14 S69E, 8
BEECH 12 S67W, 35
180 L WEST OF POST (118.8')


1). INGHAM CO. ROAD COMM. FILE CARD (DATE & SOURCE UNKNOWN) CALLED FOR A FIRE CLAY 1" OR 1 FOOT DEEP (ILLEGIBLE) WITNESSED AS: 7" BASSWOOD, 72.14' NE
12" WALNUT, 72.15' NE
25" OAK, 23.6' SE
(CONTINUED ON BACK)

B. Description of corner evidence found and/or method applied in restoring or reestablishing corner.

FOUND 1/2" IRON BAR IN THE CENTERLINE OF PLAINS ROAD. THE IRON WAS BENT AT A 45° ANGLE AT THE TOP 3 INCHES. EXCAVATED A 3' X 5' X 2.5' DEEP HOLE AT LOCATION. COULD NOT FIND THE FIRECLAY OR WITNESS TREES CITED BY THE I.C.R.C. FOUND THE TWO OAK TREES WITNESSED BY LESTER AND A R.R. SPIKE AT G-13 ON LINE WITH REMNANTS OF A FENCE LINE TO THE NORTH OF VEVAY TWP. ACCEPTED THE POSITION OF THE 1/2" BAR AND SET A 3/4" BY 24" FORM PIN WITH A CAP LABELED P.A. 345 IN A MON BOX.

C. Description of monument for corner and accessories established to perpetuate locating the position of the corner.

3/4" FORM PIN IN MON BOX
FOUND NAIL & BRASS TAG #18998 E/SIDE 36" OAK, N36°E, 33.96'
SET GALV. NAIL & TAG #18994 NE/SIDE 36" OAK, N47°W, 53.14'
SET GALV. NAIL & TAG #18994 N/SIDE TWIN 14" MAPLE, S73°W, 61.47'
SET GALV. NAIL & TAG #18994 NE/SIDE 8" CHERRY, S37°E, 29.48'
FOUND R.R. SPIKE (G-13) S89°E, 118.90'



Signed by

Ron Helsel

Date

APRIL 11, 1994

Surveyor's Michigan License No.

18994

P.A. 345 INGHAM COUNTY

PEER APPROVED 4/13/94 M

FORM APPROVED BY MICHIGAN STATE BOARD OF LAND SURVEYORS, JAN. 28, 1971
REVISED MAY 14, 1975
REVISED JAN., 1983

2606

2606

LIBER 8 PAGE 121

"A" CONTINUED

- 2). A SURVEY WAS RECORDED IN LIBER 1, PGS 413 & 414, FIELD DATED 7/12/72 AND A C.R.C. IN LIBER 4, PG 140 BY R. LESTER #18998. THE C.R.C. WAS FIELD DATED JUNE 28, 1972 AND RECORDED FEB. 10, 1978. LESTER SET A 1/2" BAR AT THE G.L.O. FALLING OF 118.8' WEST OF THE SE CORNER OF SECTION 33, VEVAY TWP. (G-13), ON THE TOWNSHIP LINE. WITNESSES FOR BOTH DOCUMENTS WERE TO-WIT:
NAIL & TAG IN N.E. SIDE 28" OAK, NW, 52.74'
NAIL & TAG EAST SIDE 36" OAK, NE, 33.81'
NAIL & TAG NORTH SIDE 8" CHERRY, SE, 37.09'
- 3). A SURVEY WAS RECORDED IN LIBER 1, PGS 1258 & 1259, DATED JAN. 14, 1974 BY O. BOSS #13574. WITNESSED AS: FOUND 1/2" IRON
TAG N/E/S 28" OAK, NW, 52.74'
TAG E/S 36" OAK, NNE, 33.81'
TAG N/S 8" CHERRY, SE, 37.09'

DID NOT FIND FURTHER MENTION OF THIS CORNER IN PUBLIC OR PRIVATE RECORDS.

LAND CORNER RECORDATION CERTIFICATE
Filing Requirement of Act 74, Mich. P.A. 1970

LIBER 8 PAGE 197

For corners in

INGHAM

(County)

Located In:

LESLIE

Corner Code ##

FILED

1. Public Land Survey

T 1N R 1W

G-2

T R

T R

T R

2. Property Controlling
in Section

S T R

S T R

3. Miscellaneous

S T R

Property in Sec.

S T R

JUL 15 2 24 PM '94

REGISTER OF DEEDS

INGHAM COUNTY, MICH.

Register of Deeds Stamp & File Number

4. Lot No. , Recorded Plat

5. Private Claims

	A	B	C	D	E	F	G	H	I	J	K	L	M
2	6	5	4	3	2	1							
3													
4	7	8	9	10	11	12							
5													
6	18	17	16	15	14	13							
7													
8	19	20	21	22	23	24							
9													
10	30	29	28	27	26	25							
11													
12	31	32	33	34	35	36							
13													

I, RON HELSEL, in a field survey on JULY 7, 19 94,
do hereby certify that under requirements of P.A. 74, Michigan P.A. of 1970, the corner points mentioned
in lines 1 and 2 above were in conformance with regulations and rules therefore as required in the
current manual of survey instructions of the United States Department of the Interior, Bureau of Land
Management or by a decree of a Court of Law and/or that the corner points mentioned in lines 3, 4 and 5
above were in conformance with the rules of the Michigan Board of Land Surveyors or by a Decree of a
Court of Law; established, re-established, monumented, re-monumented, recovered, found as
expressed below:

NOTE: Not more than 4 corners, all in the same town and range, may be recorded
on this certificate.

A. Description of original monument and accessories and/or subsequent restoration:

ORIGINAL MONUMENT: POST SET BY HERVEY PARKE, U.S. DEPUTY SURVEYOR, FEB. 1826.

WITNESSED AS: B ASH 14 S19E, 50

MAPLE 12 N32W, 8

1). DID NOT FIND ANY COUNTY SURVEYOR RECORDS REFERENCED TO THIS CORNER.

(CONTINUED ON BACK)

B. Description of corner evidence found and/or method applied in restoring or reestablishing corner:

FOUND 1/4" X 1/4" BAR WELDED TO A 1/2" BAR OVER TOP OF A 5.5 FOOT LONG AXLE SHAFT
AT BOTTOM OF DRAINAGE DITCH. AXLE SHAFT WAS POSITIONED AT THE INTERSECTION OF DRAINS
TO THE SOUTH & EAST AND ON LINE WITH AN OLD FENCE LINE TO THE WEST. SHAFT WAS ABOUT
12" BELOW THE GROUND AT THE BOTTOM OF THE DITCH. FOUND A 1/2" REBAR N60°W, 8.64'
OF THE AXLE SHAFT. THIS DID NOT APPEAR TO FIT ANYTHING. RAISED THE AXLE SHAFT TO
10" ABOVE THE EXISTING GROUND AND ACCEPTED ITS POSITION AS A MARKER FOR THE CORNER.
THERE WAS AN APPARENT RING OF STONES AROUND THE SHAFT BELOW THE WATER LINE ABOUT
2 FEET DEEP.

C. Description of monument for corner and accessories established to perpetuate locating the position of the corner:

5.5' AXLE SHAFT WITH CAP LABELED P.A. 345 IN C/L DRAINAGE DITCH


FOUND POLARIS TRAVERSE BAR & CAP #18998, N83°W, 17.92'

FOUND BOSS BAR & CAP, S88°W, 27.79'

FOUND 1/2" REBAR, N06°W, 8.64'

SET GALV. NAIL & TAG #18994, W/SIDE TWIN 12" ELM, N08°E, 28.43'

FOUND CEDAR POST, WEST, 20.0'



Signed by

Ron Helsel

Date

JULY 13, 1994

Surveyor's Michigan License No.

18994

P.A. 345 INGHAM COUNTY

PEER APPROVED 7/13/94 KL

FORM APPROVED BY MICHIGAN STATE BOARD OF LAND SURVEYORS, JAN. 28, 1971
REVISED MAY 14, 1975
REVISED JAN., 1983

2645

"A" CONTINUED

- 2). A C.R.C. WAS RECORDED IN LIBER 3, PAGE 533 BY O. BOSS #13574, FIELD DATED JAN. 16, 1974, AND RECORDED FEB. 3, 1976.
"1/2" IRON SET (IRON 3' WEST OF EAST BANK OF STREAM)"
DUE WEST 28.00 IRON SET
S.8°W, 17.95 NAIL S/S 4" TREE
N.70°W, 24.79 NAIL N/S 4" TREE
- 3). A SURVEY BY O. BOSS WAS RECORDED IN LIBER 1, PGS. 1258-1259 AND FIELD DATED JAN. 14, 1974. HIS WITNESSES ARE IDENTICAL TO HIS C.R.C.
- 4). A SURVEY WAS RECORDED IN LIBER 1, PGS. 1260-1261 BY P.I. McPHERSON #12023 AND DATED FEB. 23, 1974. "SET 1/2" BAR ON LINE AT PROP. DIST."
4" TREE WNW 22.85'
4" ELM WSW 19.95'
5" ELM SSE 39.75'
- 5). A SURVEY WAS RECORDED IN LIBER 3, PG. 602 AND DATED JUNE 20, 1978 BY LAVERNE HENDRYX #3276. NO MONUMENTS OR WITNESSES WERE GIVEN.
- 6). A SURVEY WAS RECORDED IN LIBER 6, PGS. 543-544, DATED AUG. 22, 1990 BY R. HELSEL #18994. WITNESSED AS: 1/4" BAR IN DRAIN
N10°E, 28.35' N & T WEST/SIDE 8" ELM
N85°W, 17.92' LESTER BAR & CAP (TRAVERSE POINT)
WEST, 27.77' BOSS BAR & CAP
WEST, 20.0' CEDAR FENCE POST

DID NOT FIND FURTHER MENTION OF THIS CORNER IN PUBLIC OR PRIVATE RECORDS.

LAND CORNER RECORDATION CERTIFICATE
Filing Requirement of Act 74, Mich. P.A. 1970
LESLIE

LIBER 8 PAGE 199

FILED

For corners in
INGHAM

(County)

Located In:

Corner Code ##

1. Public Land Survey T 1N R 1W G-3
T R
T R
T R
2. Property Controlling S T R
in Section S T R
3. Miscellaneous S T R
Property in Sec. S T R

JUL 15 2 25 PM '94

REGISTER OF DEEDS

INGHAM COUNTY, MICH.

Register of Deeds Stamp & File Number

4. Lot No. , Recorded Plat
5. Private Claims

I, RON HELSEL, in a field survey on JUNE 16, 19 94, do hereby certify that under requirements of P.A. 74, Michigan P.A. of 1970, the corner points mentioned in lines 1 and 2 above were in conformance with regulations and rules therefore as required in the current manual of survey instructions of the United States Department of the Interior, Bureau of Land Management or by a decree of a Court of Law and/or that the corner points mentioned in lines 3, 4 and 5 above were in conformance with the rules of the Michigan Board of Land Surveyors or by a Decree of a Court of Law; established, re-established, monumented, re-monumented, recovered, found as expressed below:

NOTE: Not more than 4 corners, all in the same town and range, may be recorded on this certificate.

A. Description of original monument and accessories and/or subsequent restoration:

ORIGINAL MONUMENT: POST SET BY HERVEY PARKE, U.S. DEPUTY SURVEYOR IN 1826.
BEECH 6 S10-1/2E 13
SUGAR 9 N45-1/2W 8-1/2

(CONTINUED ON BACK)

- B. Description of corner evidence found and/or method applied in restoring or reestablishing corner:
FOUND 1/2" REBAR WITH CAP #13574 ON FIELD LINES EAST, WEST AND SOUTH. MARKER SITS IN A CIRCLE OF STONES AND THE OLD WOOD ANCHOR POST WAS FOUND LYING ON THE GROUND 10'± EASTERLY. EXCAVATED THE AREA OF THE 1/2" BAR AND STONES BUT DID NOT FIND ANY FURTHER EVIDENCE OF THE CORNER. FOUND THE WILD CHERRY EAST AS WITNESSED BY L. BRYAN AND A QUAD 12" OAK (MEASURED AT BASE) SOUTH WHICH MAY HAVE BEEN CITED AS AN ELM BY HIM. DISTANCE MATCHED HIS TIE WITHIN .07'. MEASURED 790.6'± WEST TO THE PHYSICAL C/L OF EDEN ROAD, INDICATING THAT HENDRYX USED THIS CORNER IN HIS SURVEY IN 3-A ABOVE. ACCEPTED THE POSITION OF THE MARKER.

C. Description of monument for corner and accessories established to perpetuate locating the position of the corner:

SET 3/4" X 24" FORM PIN WITH CAP LABELED P.A. 345.
SET GALV. NAIL & TAG #18994 S/SIDE 14" W. CHERRY, EAST, 362.30'
SET GALV. NAIL & TAG #18994 NW/SIDE 10" OAK, S18°W, 9.68'
SET GALV. NAIL & TAG #18994 N/SIDE 4" ELM, S82°E, 13.06'
SET GALV. NAIL & TAG #18994 S/SIDE 9" HICKORY, N87°W, 5.52'
SET GALV. NAIL & TAG #18994 W/SIDE QUAD OAK, S03°W, 18.14'



Signed by Ron Helsel Date JUNE 27, 1994
Surveyor's Michigan License No. 18994

2646

P.A. 345 INGHAM COUNTY
PEER APPROVED 7/13/94 RL

FORM APPROVED BY MICHIGAN STATE BOARD OF LAND SURVEYORS, JAN. 28, 1971
REVISED MAY 14, 1975
REVISED JAN., 1983

"A" CONTINUED

- 1). A SURVEY BY COUNTY SURVEYOR A. JACKSON IN 1852 USED THE SAME WITNESSES AS THE ORIGINAL GOVERNMENT SURVEY, VOL. 2, PAGE 133.
- 2). A SURVEY WAS RECORDED BY O. BOSS #13574 IN LIBER 1, PGS 1258 & 1259, FIELD DATED JAN., 1974. A C.R.C. WAS LATER RECORDED IN LIBER 3, PG 533 ON FEB. 3, 1976 AND FIELD DATED JAN., 1974 BY BOSS. BOTH DOCUMENTS CITED SETTING A 1/2" IRON BAR AT A FENCE INTERSECTION. WITNESSED AS:
DUE EAST, 2.43' NAIL S/SIDE 6" THORN TREE
DUE NORTH, 3.10' NAIL W/SIDE 4" THORN TREE
DUE WEST, 85.42' NAIL S/SIDE 18" TREE
- 3). A SURVEY WAS RECORDED IN LIBER 3, PG 453 BY L. HENDRYX #3276 AND DATED NOV. 4, 1977. NO DESCRIPTION OF THE MONUMENT OR WITNESSES WERE GIVEN. A REFERENCE TIE TO THE POINT OF BEGINNING OF HIS SURVEY WAS THE C/L OF EDEN ROAD, WEST, 791.6'.
- 4). A SURVEY WAS RECORDED IN LIBER 3, PGS 1102-1105 BY L. BRYAN #25832 AND DATED DEC., 1979. HE FOUND A "1/2" BAR & CAP AT CORNER POST R.L.S. #13574" (O. BOSS). WITNESSED AS:
SET NAIL & TAG WEST SIDE 4" ELM, SOUTH, 18.21'
SET NAIL & TAG SOUTH SIDE 12" WILD CHERRY, EAST, 362.25'

DID NOT FIND FURTHER MENTION OF THIS CORNER IN THE PUBLIC OR PRIVATE RECORDS.